5055 BROADWAY

NEW YORK, NEW YORK

Remedial Investigation Report

OER Project Number 21TMP1280M, 21EHAN270M

NYC VCP Site Number 22CVCP012M

E-Designation: E-459

CEQR Number: 17DME007M

Inwood Rezoning\ULURP No. 180204ZMM 180205ZRM

Prepared for:

5055 Broadway LP c/o Timber Equities LLC

1359 Broadway, Suite 630, New York, NY 10018

Email: Jeff Torkin - jeff@timberequitiesllc.com

(646)-354-9538

Prepared by:

GZA GeoEnvironmental of New York

104 West 29th Street, 10th Floor │ New York, NY 10001

Email: Reinbill Maniquez - Reinbill.Maniquez@GZA.com

(212)-594-8140

FEBRUARY 2022

REMEDIAL INVESTIGATION REPORT

TABLE OF CONTENTS

CERTIFICATION ..... **I**

EXECUTIVE SUMMARY ..... **II**

REMEDIAL INVESTIGATION REPORT **1**

1.0 SITE BACKGROUND **1**

1.1 SITE LOCATION AND CURRENT USAGE 1

1.2 PROPOSED REDEVELOPMENT PLAN 2

1.3 DESCRIPTION OF SURROUNDING PROPERTY 2

2.0 SITE HISTORY **4**

2.1 PAST USES AND OWNERSHIP 4

2.2 PREVIOUS INVESTIGATIONS 4

2.3 SITE INSPECTION 6

2.4 AREAS OF CONCERN 6

3.0 PROJECT MANAGEMENT **7**

3.1 PROJECT ORGANIZATION 7

3.2 HEALTH AND SAFETY 7

3.3 MATERIALS MANAGEMENT 7

4.0 REMEDIAL INVESTIGATION ACTIVITIES **8**

4.1 GEOPHYSICAL INVESTIGATION AND UTILITY MARK-OUT 8

4.2 BORINGS AND SOIL VAPOR PROBES 9

4.3 SAMPLE COLLECTION AND CHEMICAL ANALYSIS 10

4.4 DEVIATIONS FROM WORK PLAN 12

5.0 ENVIRONMENTAL EVALUATION **14**

5.1 GEOLOGICAL AND HYDROGEOLOGICAL CONDITIONS 14

5.2 SOIL CHEMISTRY 14

5.3 SOIL VAPOR AND AMBIENT AIR CHEMISTRY 15

5.4 PRIOR ACTIVITY 16

5.5 IMPEDIMENTS TO REMEDIAL ACTION 16

TABLES

Table 1: Remedial Investigation Sample Summary
Table 2: Volatile Organic Compounds in Soil
Table 3: Semi-Volatile Organic Compounds in Soil
Table 4: Total Metals in Soil
Table 5: Pesticides and Polychlorinated Biphenyls in Soil
Table 6: Per- and Polyfluoroalkyl Substances in Soil
Table 7: Volatile Organic Compounds in Soil Vapor and Ambient Air

FIGURES

Figure 1: Site Location Map
Figure 2: Sample Location Plan
Figure 3: Surrounding Land Usage
Figure 4: Exceedances in Soil Samples
Figure 5: Exceedances in Soil Vapor Samples

APPENDICES

Appendix A: Limitations
Appendix B: Boundary and Topographic Survey
Appendix C: Site Development Plans
Appendix D: Previous Reports
Appendix E: Site Photograph Log
Appendix F: Soil Boring Logs
Appendix G: Soil Vapor and Ambient Air Sampling Logs
Appendix H: Laboratory Data Deliverables

LIST OF ACRONYMS

Acronym	Definition
µg/Kg	Microgram per Kilogram
AGV	Air Guidance Value
AOC	Area of Concern
ASTM	American Society for Testing and Materials
AWQS	Ambient Water Quality Standards
BASE	Building Assessment and Survey Evaluation
BGS	Below Ground Surface
CAMP	Community Air Monitoring Plan
CFR	Code of Federal Regulations
Cis-1,2-DCE	Cis-1,2-dichloroethene
COC	Contaminant of Concern
CPP	Citizen Participation Plan
CREC	Controlled Recognized Environmental Concern
CSM	Conceptual Site Model
CY	Cubic Yard
DCP	New York City Department of City Planning
DER-10	New York State Department of Environmental Conservation Technical Guide 10
DO	Dissolved Oxygen
ELAP	Environmental Laboratory Accreditation Program
EPA	United State Environmental Protection Agency
ESA	Environmental Site Assessment (ASTM E1527-13)
EV	Electron Volts
FID	Flame Ionization Detector
GPR	Ground-Penetrating Radar
GPS	Global Positioning System
HASP	Health and Safety Plan
HAZWOPER	Hazardous Waste Operations and Emergency Response
HREC	Historical Recognized Environmental Concern
IAV	Indoor Air Value
IDW	Investigation-Derived Waste
IP	Interface Probe
IRM	Interim Remedial Measure
L/m	Liters per Minute
LDPE	Low-Density Polyethylene
Mg/Kg	Milligram per Kilogram
Mg/L	Milligram per Liter
MHZ	Megahertz
MSL	Mean Sea Level
MTA	New York City Metropolitan Transportation Authority
NAPL	Non-Aqueous Phase Liquid
NAVD	North American Vertical Datum

Acronym	Definition
NYC	New York City
NYC DOHMH	New York City Department of Health and Mental Hygiene
NYC OER	New York City Office of Environmental Remediation
NYC VCP	Voluntary Cleanup Program
NYCRR	New York Codes, Rules, and Regulations
NYS DOH	New York State Department of Health
NYSDEC	New York State Department of Environmental Conservation
NYSDOT	New York State Department of Transportation
ORP	Oxidation-Reduction Potential
OSHA	Occupational Safety and Health Administration
PCB	Polychlorinated Biphenyl
PCE	Tetrachloroethylene
PID	Photoionization Detector
PFAS	Per- and poly-fluoroalkyl substances
PFOA	Perfluorooctanoate Acid
PFOS	Perfluorooctane Sulphonate
PPE	Personal Protective Equipment
PVC	Polyvinyl Chloride
QA/QC	Quality Assurance/Quality Control
QEP	Qualified Environmental Professional
RAD	Restricted Access Drill
RCNY	Rules of the City of New York
REC	Recognized Environmental Concern
RI	Remedial Investigation
RIR	Remedial Investigation Report
SCO	Soil Cleanup Objective
SF	Square Foot
SPEED	Searchable Property Environmental Electronic Database
SSDS	Sub-Slab Depressurization System
SVOC	Semi-Volatile Organic Compound
TAL	Target Analyte List
TCE	Trichloroethylene
TOGS	Technical and Operational Guidance Series
TOS	Top of Slab
UFL	Upper Fence Limit
USGS	United States Geological Survey
UST	Underground Storage Tank
VOC	Volatile Organic Compound
ZOLA	Zoning and Land Use

CERTIFICATION

I, Stephen M. Kline, am a Qualified Environmental Professional, as defined in RCNY § 43-1402(tt). I have primary direct responsibility for implementation of the Remedial Investigation for the 5055 Broadway, (OER Project Number 21TMP1280M, 21EHAN270M, 22CVCP012M). I am responsible for the content of this Remedial Investigation Report (RIR), have reviewed its contents and certify that this RIR is accurate to the best of my knowledge and contains all available environmental information and data regarding the property.

Stephen M. Kline 02/15/2022

Qualified Environmental Professional Date Signature

EXECUTIVE SUMMARY

The Remedial Investigation Report (RIR) provides sufficient information for establishment of remedial action objectives, evaluation of remedial action alternatives, and selection of a remedy pursuant to RCNY§ 43-1407(f). The remedial investigation (RI) described in this document is consistent with applicable guidance.

Site Location and Current Usage

The Site is located at 5055 Broadway in the Inwood section of Manhattan, New York and is identified as Block 2243 and Lot 255 on the New York City Tax Map. The Site is approximately 7,500 SF in area and is bounded by a 6-story residential building with ground floor commercial space to the north, a 1-story commercial building (M&N Management Office) to the south, a 1-story commercial building (Brown Sugar Restaurant and Broadway Mechanic Service) to the east (across Broadway), and a 6-story residential building to the west.

Currently, the Site is rectangular-shaped vacant lot with the surface gradually sloping (EL[1] +36.23 at the southeastern portion to EL + 40.33 at the northwestern portion). In the rear of the lot there is bedrock outcropping that juts out approximately 10 feet from the northwester Site boundary and rises to approximately 16 feet from ground surface (EL +56.3). The northern portion of the Site is covered by a concrete retaining block wall with a grassy area.

Summary of Proposed Redevelopment Plan

The proposed future use of the Site will consist of an 11-story mixed-use commercial and residential building with a partial cellar. The partial cellar will contain storage rooms, an electrical service room, a plumbing room, a fire pump room, a compactor room, a detention tank a bike storage room, and the elevator pit. To make way for the partial cellar, a 3,177 SF area of the property will be excavated down to 12 feet (EL +24.23) and will be mainly located at the southeastern portion of the property. The rest of the building footprint (approximately 1744 SF area) will be excavated down to 4 feet (EL +32.23) for the building foundation elements. A 25 SF area will be excavated down to 18 feet (EL+18.23) for the elevator pit.

[1] EL – Elevations are based on the North American Vertical Datum of 1988 (NAVD88), which is 1.65 feet below the Borough of Manhattan Highway Datum

The northwestern portion of the property will be unexcavated due to the shallow bedrock. In addition, to prevent undermining the foundation of the adjacent properties, small areas (6 feet from south-southwestern boundary and a 90 square feet area at the southeastern corner of the property) will be unexcavated.

The ground level will be occupied by commercial space, residential and elevator lobby, toilet, exercise room, recreational room, and one- to two-bedroom residential units with private terraces extending to the rear yard. The rest of the rear yard will be a publicly accessible open space/ terrace (with 2% slope) covered with concrete pavers on grade with trench drains installed along the northwestern edges adjacent to the bedrock outcrop and the retaining wall.

The second to sixth floors will have residential units with some having their own private terrace space. The seventh to eleventh floors will consist mainly of residential apartments. The current zoning designation is for residential properties (R7D) and commercial properties (C2-4). The proposed use is consistent with existing zoning for the property.

The anticipated volume of soil to be excavated from the Site is approximately 1,728 cubic yards (CY).

Summary of Past Uses of Site and Areas of Concern

The historical documents for as early as 1893 show the Site as vacant land. By around 1994, the Site was used as a parking lot with electronic/hydraulic car lifts. The Site remained as a commercial parking lot until September 2020. On November 23, 2020, the property was sold to 5055 Broadway LP. The parking lot structures were removed in January 2021. During the RI work in June 2021, the property was vacant and surrounded by a chain-linked fence.

The Areas of Concern (AOCs) identified for this site include:

1. Presence of approximately 2.5 feet of historic fill at the Site.
2. On site soil and soil vapor may have been impacted by historic off-site sources.

Summary of the Work Performed under the Remedial Investigation

The RI field work was performed between May 21 and June 26, 2021 and included the following scope of work:

- GZA performed a geophysical survey of the Site to locate subsurface anomalies which may be consistent with underground utilities or other subsurface structures.

- GZA conducted a Site inspection to identify AOCs and physical obstructions (i.e., structures, buildings, etc.).
- Installed seven soil borings across the project Site and collected 12 soil samples for chemical analysis from the soil borings to evaluate soil quality.
- Attempted to install three groundwater monitoring wells throughout the Site to establish groundwater flow. However, either groundwater was not encountered or refusal was encountered. Therefore, groundwater samples were not able to be collected.
- Installed five soil vapor probes around Site perimeter and collected five soil vapor samples for chemical analysis.
- Collected one ambient air sample for chemical analysis.

Summary of Environmental Findings

1. Elevation of the property ranges from 36 feet amsl NAVD88 at the eastern boundary (along Broadway) to 57 feet amsl NAVD at the western boundary.
2. Groundwater was not encountered during the RI above the bedrock surface (or above a maximum investigation depth of 25 feet bgs). However, according to the USGS Groundwater in Bronx, New York, and Richmond Counties (Perlmutter and Arnow, 1953), groundwater is anticipated to be approximately 25 feet bgs in the vicinity of the Site, which may be below the bedrock surface.
3. Groundwater flow is generally southeasterly beneath the Site towards the Harlem River.
4. Bedrock is evident at the western portion of the property and slopes steeply downward from at the ground surface at the western boundary to 25 feet bgs at the eastern boundary of the Site.
5. The general Site stratigraphy consist of the following, in order of increasing depth: Surface cover material comprised of approximately 4-inch-thick asphalt pavement; fill surface cover to a depth of approximately 2.5 feet bgs. This fill material stratum generally consisted of brown to dark gray, fine to medium sand, little trace silt, trace gravel, brick and asphalt fragments; Sand was encountered underneath the fill to a depth of about 6 to 17 feet bgs, extending below the fill to the top of the bedrock. This stratum generally consisted of loose to very dense, brown, fine to medium sand, little to trace amount of gravel, and little to trace amount of silt.

6. Soil/fill samples collected during the RI were compared to the New York State Department of Environmental Conservation (NYSDEC) 6NYCRR Part 375 Section 6.8 Unrestricted Use and Residential Use Soil Cleanup Objectives (SCOs).
    - No VOCs, SVOCs, or PCBs were detected above Unrestricted Use SCOs;
    - Metals including lead (max. of 177 mg/kg) and zinc (max. of 139 mg/kg) were detected at concentrations above their Unrestricted Use SCOs.
    - One pesticide, 4,4'-DDT (at 0.00554 mg/kg), was detected in at a concentration above its Unrestricted Use SCO.
    - Emerging contaminants detections included PFHxA (at 0.000057 mg/kg), PFOS (at 0.000629 mg/kg), and PFOA (at 0.000417 mg/kg).
7. Due to groundwater not being encountered at the deepest boring location and encountered refusals, groundwater samples were not taken.
8. Soil vapor samples collected during the RI were compared to the New York State Department of Health (NYSDOH) Final Guidance for Evaluating Soil Vapor Intrusion matrices dated October 2006.
    - Soil vapor results indicated low levels of petroleum-related VOCs and low levels of chlorinated VOCs.
    - The total concentration of petroleum-related VOCs (e.g., benzene, toluene, ethylbenzene, and xylenes [BTEX]) ranged from 29.62 micrograms per cubic meter ($\mu g/m^3$) to 210 $\mu g/m^3$.
    - Chlorinated VOCs (CVOCs) including tetrachloroethene (PCE) (ranging from 6.18 $\mu g/m^3$ to 9.09 $\mu g/m^3$) and methylene chloride (ranging from 2.25 to 4.41 $\mu g/m^3$) were detected within the soil vapor samples. Other CVOCs 1,1,1-trichloroethane (1-1-1-TCA), carbon tetrachloride, trichloroethene (TCE), and vinyl chloride were not detected within any of the soil vapor samples.
    - Petroleum-related VOCs and CVOCs were not detected within the ambient air sample.

REMEDIAL INVESTIGATION REPORT

1.0 SITE BACKGROUND

5055 Broadway LP c/o Timber Equities LLC retained GZA GeoEnvironmental of New York (GZA) to investigate and remediate a 0.17-acre (7,500 SF) property located at 5055 Broadway in the Inwood section of Manhattan, New York (Site). Mixed commercial and residential use is proposed for the property. The remedial investigation (RI) work was performed between May 21 and June 26, 2021. This Remedial Investigation Report (RIR) summarizes the nature and extent of contamination and provides sufficient information for establishment of remedial action objectives, evaluation of remedial action alternatives, and selection of a remedy that is protective of human health and the environment consistent with the use of the property pursuant to RCNY§ 43-1407(f). Limitations to this RIR are presented in **Appendix A**.

1.1 Site Location and Current Usage

The Site is located at 5055 Broadway in the Inwood section of Manhattan, New York and is identified as Block 2243 and Lot 255 on the New York City Tax Map. **Figure 1** shows the Site location. The Site is approximately 7,500 SF in area and is bounded by a 6-story residential building with ground floor commercial space to the north, a 1-story commercial building (M&N Management Office) to the south, a 1-story commercial building (Brown Sugar Restaurant and Broadway Mechanic Service) to the east (across Broadway), and a 6-story residential building to the west. A map of the site boundary is shown in **Figure 2**.

Currently, the Site is rectangular-shaped vacant lot with the surface gradually sloping (EL[2] +36.23 at the southeastern portion to EL + 40.33 at the northwestern portion). In the rear of the lot there is bedrock outcropping that juts out approximately 10 feet from the northwester Site boundary and rises to approximately 16 feet from ground surface (EL +56.3). The northern portion of the Site is covered by a concrete retaining block wall with a grassy area. A Boundary and Topographic Survey is included in **Appendix B**.

[2] EL – Elevations are based on the North American Vertical Datum of 1988 (NAVD88), which is 1.65 feet below the Borough of Manhattan Highway Datum

1.2 Proposed Redevelopment Plan

The proposed future use of the Site will consist of an 11-story mixed-use commercial and residential building with a partial cellar. The partial cellar will contain storage rooms, an electrical service room, a plumbing room, a fire pump room, a compactor room, a detention tank a bike storage room, and the elevator pit. To make way for the partial cellar, a 3,177 SF area of the property will be excavated down to 12 feet (EL +24.23) and will be mainly located at the southeastern portion of the property. The rest of the building footprint (approximately 1744 SF area) will be excavated down to 4 feet (EL +32.23) for the building foundation elements. A 25 SF area will be excavated down to 18 feet (EL+18.23) for the elevator pit.

The northwestern portion of the property will be unexcavated due to the shallow bedrock. In addition, to prevent undermining the foundation of the adjacent properties, small areas (6 feet from south-southwestern boundary and a 90 square feet area at the southeastern corner of the property) will be unexcavated.

The ground level will be occupied by commercial space, residential and elevator lobby, toilet, exercise room, recreational room, and one- to two-bedroom residential units with private terraces extending to the rear yard. The rest of the rear yard will be a publicly accessible open space/ terrace (with 2% slope) covered with concrete pavers on grade with trench drains installed along the northwestern edges adjacent to the bedrock outcrop and the retaining wall.

The second to sixth floors will have residential units with some having their own private terrace space. The seventh to eleventh floors will consist mainly of residential apartments. The current zoning designation is for residential properties (R7D) and commercial properties (C2-4). The proposed use is consistent with existing zoning for the property. Layout of the proposed site development is presented in **Appendix C**.

The anticipated volume of soil to be excavated from the Site is approximately 1,728 cubic yards (CY).

1.3 Description of Surrounding Property

The current properties within a ¼-mile of the Site consists primarily of multi-story buildings. The table below lists the properties that adjoin the Site and describes their current use.

Direction	Street Address/Location	Name and Current Use
North	5057 Broadway	6-story Residential Building with ground floor commercial space
South	5045 Broadway	1-story Commercial Building (M&N Management Office)
East	5060 Broadway (across Broadway)	1-story Commercial Building (Brown Sugar Restaurant and Broadway Mechanic Service)
West	60 Park Terrace East	6-Story Residential Building

The buildings along Broadway include commercial properties on the ground floor and residences above. Residential apartment buildings are located along Broadway and further west along Park Terrace East. The New York City Metropolitan Transportation Authority (MTA) elevated No. 1 train line runs along 10th Avenue, further east of the Site. There were no sensitive receptors identified within 250 feet of the Site. **Figure 3** shows the surrounding land usage.

2.0 SITE HISTORY

2.1 Past Uses and Ownership

The historical documents for as early as 1893 show the Site as vacant land. By around 1994, the Site was used as a parking lot with electronic/hydraulic car lifts. The Site remained as a commercial parking lot until September 2020. On November 23, 2020, the property was sold to 5055 Broadway LP. The parking lot structures were removed in January 2021. During the RI work in June 2021, the property was vacant and surrounded by a chain-linked fence.

2.2 Previous Investigations

A copy of the previous investigations reports is presented in **Appendix D** and summarized below.

Phase I Environmental Site Assessment (Phase I ESA), Langan, October 26, 2020

Based on information obtained during the visual inspection of the subject property, review of environmental databases and historic information, and contact with federal/state/local official agencies, no RECs were identified by during the Phase I ESA.

The Phase I ESA identified the following:

- De Minimis Conditions

  Minor staining was observed across the asphalt pavement and on a concrete pad beneath the hydraulic lift tank, motor, and three five-gallon buckets of motor oil during the site inspection. The pavement and pad otherwise appeared to be in good condition with no cracks. The staining observed is a housekeeping issue and is unlikely to result in negative impacts to underlying soil or groundwater.

- Business Environmental Risks

  E-Designation for Hazardous Materials and Noise (E-459)

  Based on records maintained online by the NYCOER the subject property is associated with City Environmental Quality Review (CEQR) No. 17DME007M.

- Surrounding Sites

  Potential impacts from current and historical operations conducted at adjacent and nearby properties involving the use of aboveground storage tanks (ASTs), underground storage tanks (USTs), and spills represent a business environmental risk due to the potential for offsite

migration of contaminants to impact sub-slab soil and/or groundwater below the subject site. Specifically, current, and historical adjacent property uses include an automobile repair shop and a former gasoline station at the adjacent property to the southeast located across Broadway at 5060 Broadway. Additionally, there are three open, upgradient spills (NYSDEC Spill Nos. 1501141, 1501142, and 1501143) associated with the Park Terrace Garden Apartment Complex located approximately 175 feet to 583 feet to the northwest of the subject property. According to the case narrative for each of these spill cases, five USTs were reportedly closed in place at the complex in the 1980s. Petroleum product was observed seeping into the basements of three of the residential apartment buildings in the complex in 2015 and monitoring wells were installed for the observation and removal of product. Periodic well gauging and spent absorbent pad removal has occurred since the installation of these wells and product was still observed in several of these wells as recently as December 2019. Due to the E-designation for hazardous materials, a subsurface investigation will be required at the subject property that will identify any impacts that may be present in subsurface soil, groundwater, or soil vapor as the result of these surrounding sites. The findings may also impact any proposed dewatering operations as laboratory analytical results documenting discharge water quality are required for city sewer discharge permits.

- Historic Urban Fill

  Based on the urban density of the area, it is likely that the subject site area contains historic urban fill which is typically characterized by elevated concentrations of poly-aromatic hydrocarbons (PAHs) and metals. Due to the E-designation for hazardous materials, a subsurface investigation will be required that will identify any impacts that are present within the fill material. This information will be used to develop a NYCOER-approved RAWP that will specify that any soil disturbance will need to be completed in accordance with that document; including implementation of soil handling and management procedures to address excavation, reuse, handling, and offsite disposal of this material.

Geotechnical Engineering Report (GER), GZA, June 2021

The following is a summary of the finding of the geotechnical investigation performed by GZA in June 2021 and as reported in the June 2021 GER:

The general Site stratigraphy consist of the following, in order of increasing depth:

- Surface cover material comprised of approximately 4-inch-thick asphalt pavement.
- Fill was encountered below the surface cover to a depth of approximately 2.5 feet bgs. This fill stratum generally consisted of brown to dark gray, fine to medium sand, little trace silt, trace gravel, brick and asphalt fragments.
- Sand was encountered underneath the Fill, extending to the top of the bedrock. This stratum generally consisted of loose to very dense, brown, fine to medium sand, little to trace amount of gravel, and little to trace amount of silt.
- Shallow bedrock is evident at the ground surface on the western portion of the property and slopes steeply downward to the east, ranging to 25 feet bgs at the eastern property boundary.
- Groundwater was not encountered during the subsurface exploration; however, it is anticipated that perched water may be present along the top of the rock. It should be noted that changes in groundwater depths will occur due to variations in seasonal influences, tidal fluctuations, precipitation amounts, local pumping, utility leakage, and other factors different from those existing at the time the observations were made.

2.3 Site Inspection

A Site reconnaissance was performed for the Phase I ESA on September 25, 2020. The inspection included a walk-through inspection of the entire site for the purposes of identifying RECs. As mentioned in the previous section, no RECs were identified. In addition, a Site reconnaissance was performed by GZA's Senior Project Manager, Reinbill Maniquez on June 21, 2021, to review and mark-out the proposed locations for the RI subsurface explorations and sampling.

2.4 Areas of Concern

The Areas of Concern (AOCs) identified for this site include:

1. Presence of approximately 2.5 feet of historic fill at the Site.
2. On site soil and soil vapor may have been impacted by historic off-site sources.

A map showing areas of concern is presented in **Figure 2**.

3.0 PROJECT MANAGEMENT

3.1 Project Organization

The Qualified Environmental Profession (QEP) responsible for preparation of this RIR is Stephen M. Kline, P.E. Fieldwork was performed by Mark Frey and Geder Mena under the supervision of the QEP. GZA is contracted to 5055 Broadway LP c/o Timber Equities LLC, the current Site developer.

3.2 Health and Safety

All work described in this RIR was performed in full compliance with applicable laws and regulations, including Site and Occupational Safety and Health Administration (OSHA) worker safety requirements and Hazardous Waste Operations and Emergency Response (HAZWOPER) requirements.

An OSHA compliant Health and Safety Plan (HASP) that meets OSHA HAZWOPER requirements was implemented during the site work to protect worker safety. The Site Safety Coordinator ensured compliance of the HASP in accordance with applicable health and safety laws and regulations. Field personnel involved in investigation activities participated in training required under OSHA HAZWOPER 29 Code of Federal Regulations (CFR) 1910.120, including 40-hours hazardous waste operator training and annual 8-hour refresher training. Emergency telephone numbers were kept at the Site. A safety meeting was conducted before work began. Topics discussed included task hazards and protective measures (physical, chemical, environmental); emergency procedures; personal protective equipment (PPE) levels and other relevant safety topics including the route to the nearest hospital/emergency room. The meeting was documented in a log book or specific form. Information fact sheets and/or summary tables for each contaminant group were included in the HASP. A copy of the HASP was on-site during each sampling event.

3.3 Materials Management

All material encountered during the RI was managed in accordance with applicable laws and regulations. Investigation-derived waste (IDW). Soil cutting were returned to the boreholes.

4.0 REMEDIAL INVESTIGATION ACTIVITIES

The RI was conducted in accordance with the NYC OER-approved Phase II Site Investigation Work Plan (SIWP) prepared by GZA GeoEnvironmental of New York (GZA) and dated June 2021 (June 2021 Phase II SIWP). The RI field work was performed between May 21 and June 26, 2021, and included the following scope of work:

- GZA performed a geophysical survey of the Site to locate subsurface anomalies which may be consistent with underground utilities or other subsurface structures
- GZA conducted a Site inspection to identify AOCs and physical obstructions (i.e., structures, buildings, etc.).
- Installed seven soil borings across the project Site and collected 12 soil samples for chemical analysis from the soil borings to evaluate soil quality.
- Attempted to install three groundwater monitoring wells throughout the Site to establish groundwater flow. However, refusals were encountered, or the water table was not encountered, and groundwater samples were not able to be collected.
- Installed five soil vapor probes around Site perimeter and collected five soil vapor samples for chemical analysis.
- Collected one ambient air sample for chemical analysis.

Site features and sample locations are shown on **Figure 2.** A Summary of RI sample collection and chemical analyses is provided in **Table 1**. Representative photographs of the field investigation activities are included **Appendix E**.

4.1 Geophysical Investigation and Utility Mark-Out

GZA subcontracted Ground Penetrating Radar Systems, Inc (GPRS) to perform a geophysical survey at the Site on May 21, 2021, to locate and identify anomalies consistent with underground utilities, storage tanks, and other substructures. The geophysical survey equipment consisted of a ground penetrating radar (GPR) with a shielded antenna, a Radio Detection Electromagnetic utility locator, and a magnetometer to detects ferromagnetic objects at depth up to approximately eight feet. The GPR profiles were collected over anomalies and inspected for reflection which

could be indicative of USTs or subsurface utilities. Sample locations were established in areas that did not conflict with potential subsurface structures or utilities. Additionally, prior to invasive work, GZA drilling subcontractors conducted New York 811 and requested a utility mark out to locate underground utilities on the sidewalk and street fronting the Site.

4.2 Borings and Soil Vapor Probes

Drilling and Soil Logging

GZA subcontracted EPhase2, LLC of Huntington Station, New York (EP2) to advance seven soil borings, SB-01 through SB-07, at the Site on June 21, 2021. Five borings (SB-1 through SB-5) were advanced to between 10 and 25 feet bgs (EL+27 and EL+11) using a direct-push Geoprobe® 6712 DT direct-push technology rig with a 2-inch inside MacroCore™ sampler liner. Two additional shallow soil borings (SB-6 and SB-7) were advanced to 2 feet bgs (EL. +38 and EL+43 respectively) and were located outside the building footprint to assess the material that will not be excavated during construction near the northwestern boundary of the Site (near the bedrock outcrop). EPhase2 utilized a Geoprobe® 6712DT direct-push technology drill rig equipped with a 2-inch inside MacroCore ™ soil sampling unit with an acetate liner sleeve. Soil cores were collected at 5-foot intervals.

Soil was classified using the modified Burmister soil classification system. Soil boring locations are shown in **Figure 2**. Boring logs were prepared by GZA's Field Geologist and are provided in **Appendix F**.

Groundwater Monitoring Well Construction

At three boring locations (SB-01 to SB-03), EP2 attempted to install temporary monitoring wells installed using 1-inch diameter PVC well screen and riser into the open borehole. Groundwater was not encountered at SB-01 and refusal was encountered at SB-02 and SB-03.

Soil Vapor Probe Installation

At five soil boring locations, EP2 off-set between five to seven feet and installed five temporary soil vapor probes (SV-01 through SV-05) using a Geoprobe ® 6712DT direct-push technology drill rig equipped with a 2-inch diameter hammer rod. Three soil vapor sample probes (SV-01, SV-02 and SV-04) were installed within one to three feet below the proposed cellar level. SV-01, SV-02, and SV-05 were installed to a depth of approximately 12.0 feet bgs (EL +25 to EL +27)

and SV-04 was installed 9.0 feet bgs (EL+29.5). In the proposed elevator pit location, a soil vapor probe was installed to a depth of approximately 8 feet bgs (EL+31). In addition, an ambient air sample (AA-01) was collected 3 feet above the ground surface.

Polyethylene tubing (1/4-inch) retrofitted with moisture filters were placed in each borehole and backfilled with sand. Bentonite was placed at the top of each soil vapor point to create a seal. Prior sampling, a helium leak-detection test was performed at each soil vapor were purged at a flow rate less than 0.2 liters per minute (L/min) to minimize ambient air infiltration. Methodologies used for soil vapor assessment conformed to the NYSDOH Final Guidance on Soil Vapor Intrusion, October 2006. The soil vapor sampling locations are shown on **Figure 2**. The soil vapor sampling logs are presented on **Appendix G**.

Sample Location Survey

The samples were located using a tape measure from fix locations at the Site.

4.3 Sample Collection and Chemical Analysis

Sampling performed as part of the field investigation was conducted for all Areas of Concern and also considered other means for bias of sampling based on professional judgment, area history, discolored soil, stressed vegetation, drainage patterns, field instrument measurements, odor, or other field indicators. OER-approved media including soil and soil vapor have been sampled and evaluated in the RIR. Discrete (grab) samples have been used for final delineation of the nature and extent of contamination and to determine the impact of contaminants on public health and the environment. The sampling performed and presented in this RIR provides sufficient basis for evaluation of remedial action alternatives, establishment of a qualitative human health exposure assessment, and selection of a final remedy.

Soil Sampling

Soil samples were collected continuously at five-foot intervals from grade to a maximum depth of 25 feet bgs. GZA personnel screened the soils samples for the presence of total organic vapors using a photoionization detector (PID) equipped with a 10.6 electron volts (eV) lamp and observed for evidence of impacts (e.g., odor, staining). At a minimum, two soils samples (one shallow and one deep) were collected for laboratory analysis from soil boring locations within the proposed building footprint. Five (5) shallow soil samples were collected from 0 to 2 feet bgs

from SB-01 throughout SB-05. Five (5) deep samples were collected from depths ranging from 8 to 14 feet bgs. The varying depths of the deep samples were due to drilling refusals (i.e., anticipated to be bedrock surface based on Site conditions) encountered during the RI. Two (2) shallow samples were also collected from the SB-06 and SB-07, the borings outside the proposed building footprint. The soils were field screened using a PID.

For quality assurance/quality control (QA/QC), one trip blank sample was included in the shipment to the analytical laboratory for VOCs analysis. Representative portions of the soil samples were collected into laboratory-supplied containers. Discrete soil samples being submitted for volatile organic compounds (VOCs) were collected using laboratory-supplied TerraCore™ samplers. In total, 12 soil samples were collected for chemical analysis during this RI. Each soil sample was collected and placed into pre-cleaned, laboratory-prepared containers using disposable, one-time use nitrile gloves. The sample jars were uniquely labeled and placed in insulating coolers with ice and submitted under standard chain of custody protocol to Alpha Analytical Laboratories of Westborough, Massachusetts (Alpha), an Environmental Laboratory Approval Program (ELAP)-certified laboratory.

Data on soil sample collection for chemical analyses, including dates of collection and sample depths, is reported in **Table 1**. **Figure 2** shows the location of samples collected in this investigation. Laboratories and analytical methods are shown below.

Soil Vapor and Ambient Air Sampling

Soil vapor samples were collected by connecting the soil vapor probes to 6-liter stainless steel SUMMA ® canister with 2-hour flow regulators via Teflon™ sampling tubing. Soil vapor samples were submitted under standard chain of custody protocol to Alpha. Five soil vapor probes were installed, and five vapor samples (SV-01 through SV-05) were collected for chemical analysis during this RI. In addition, one summa cannister with a dedicated regulator was placed between 3 to 5 feet above ground surface to collect and analyze ambient air during the RI. The soil vapor and ambient air sampling locations are shown in **Figure 2**. Soil vapor and ambient air sample collection data is reported in **Table 1**. Soil vapor sampling logs are included in **Appendix G**. Methodologies used for soil vapor assessment conform to the *NYSDOH Final Guidance on Soil Vapor Intrusion, October 2006.*

Chemical Analysis

Chemical analytical work presented in this RIR has been performed in the following manner:

Factor	**Description**
Quality Assurance Officer	The chemical analytical quality assurance is directed by Reinbill P. Maniquez
Chemical Analytical Laboratory	Chemical analytical laboratory(s) used in the RI is NYS ELAP certified and was Alpha Analytical Laboratories of Westborough, Massachusetts.
Chemical Analytical Methods	Soil analytical methods: • VOCs by EPA Method 8260C (rev. 2006); • SVOCs by EPA Method 8270D (rev. 2014); • Metals by EPA Method 6010D /7000 (rev. 2018); • Pesticides by EPA Method 8081B (rev. 2007); • PCBs by EPA Method 8082A (rev. 2007); • Per- and polyfluoroalkyl substances (PFAS) by EPA Method 537.1 (Jan 2021) Soil vapor analytical methods: • VOCs by TO-15 (rev. 1999).

Results of Chemical Analyses

The laboratory data are summarized for soil in **Tables 2 to 6** and soil vapor in **Table 7**. Laboratory data deliverables for soil and soil vapor samples evaluated in this RIR are provided in **Appendix H**.

4.4 Deviations from Work Plan

The RI was conducted in accordance with the OER-approved June 2021 Phase II SIWP with the following deviations:

- Groundwater was not encountered at SB-01 and refusal was encountered at SB-02 and SB-03. Therefore, groundwater samples were not able to be collected.

- Several locations were advanced to shallower depths due to bedrock refusals; these include SB-03 from proposed 18 feet bgs to 10 feet bgs, SB-04 from proposed 14 feet bgs to 13 feet bgs, SB-06 and SB-07 from proposed 4 feet bgs to 2 feet bgs.

5.0 ENVIRONMENTAL EVALUATION

5.1 Geological and Hydrogeological Conditions

Stratigraphy

Based on a review of the United States Geological Survey (USGS) 7.5 Minute Series 2019 topographic maps of Central Park, New York, Quadrangle, the Site is located approximately at 35 feet above mean sea level (msl) based on the North American Vertical Datum of 1988 (NAVD88). The topographic gradient near the Site slopes gradually downward to the east/southeast. The nearest water body is the Harlem River located approximately 0.25 miles to the east, and the Spuyten Duyvil Creek, located approximately 0.28 miles to the north of the Site. The RI showed a subsurface profile consisting of fill material to a depth of approximately 1 to 2.5 feet bgs, underlain by a sand stratum down to depth of about 6 to 17 feet bgs, and underlain by bedrock. According to the 1990 USGS publication Bedrock and Engineering Geologic Maps of New York County and Parts of Kings and Queens Counties, New York, and Parts of Bergen and Hudson Counties, New Jersey (Baskerville 1990), bedrock in this area is characteristically white calcite dolomite marble (Inwood Marble). No elevated PID readings or evidence of contamination (e.g., staining, odors) were observed in the soil samples. No elevated PID readings were observed during purging of soil vapor samples.

Hydrogeology

According to the USGS Groundwater in Bronx, New York, and Richmond Counties (Perlmutter and Arnow, 1953), groundwater is anticipated to be greater than 25 feet bgs in the vicinity of the Site, which may be below the bedrock surface. Groundwater flow is generally to the southeast towards the Harlem River. Groundwater was not encountered during the RI at depths above the bedrock surface.

5.2 Soil Chemistry

Soil/fill samples collected during the RI were compared to the New York State Department of Environmental Conservation (NYSDEC) 6NYCRR Part 375 Section 6.8 Unrestricted Use and Residential Use Soil Cleanup Objectives (SCOs).

- No VOCs, SVOCs, or PCBs were detected above Unrestricted Use SCOs;

- Metals including lead (max. of 177 mg/kg within SB-01 [0-2’]) and zinc (max. of 139 mg/kg within SB-07 [0-2’]) were detected at concentrations above their Unrestricted Use SCOs.
- One pesticide, 4,4’-DDT (at 0.00554 mg/kg within SB-07 [0-2’]), was detected in at a concentration above its Unrestricted Use SCO.
- Emerging contaminants detections within SB-03 [5-10’] included PFHxA (at 0.000057 mg/kg), PFOS (at 0.000629 mg/kg), and PFOA (at 0.000417 mg/kg).

Data collected during the RI is sufficient to delineate the vertical and horizontal distribution of contaminants in soil/fill at the Site. A summary table of data for chemical analyses performed on soil samples is included in **Table 2 through 6**. **Figure 4** shows the location and posts the values for soil/fill that exceed the 6NYCRR Part 375-6.8 Soil Cleanup Objectives.

5.3 Groundwater Chemistry

Due to groundwater not being encountered at the deepest boring, and the encountered refusals, groundwater samples were not collected.

5.4 Soil Vapor and Ambient Air Chemistry

Soil vapor samples collected during the RI were compared to the New York State Department of Health (NYSDOH) Final Guidance for Evaluating Soil Vapor Intrusion matrices dated October 2006.

- Soil vapor results indicated low levels of petroleum-related VOCs and low levels of chlorinated VOCs.
- The total concentration of petroleum-related VOCs (e.g., benzene, toluene, ethylbenzene, and xylenes [BTEX]) ranged from 29.62 micrograms per cubic meter ($\mu g/m^3$) to 210 $\mu g/m^3$, with the maximum concentration in SV-04.
- Chlorinated VOCs (CVOCs) including tetrachloroethene (PCE) (ranging from 6.18 $\mu g/m^3$ to 9.09 $\mu g/m^3$, with the maximum concentration in SV-01) and methylene chloride (ranging from 2.25 to 4.41 $\mu g/m^3$, with the maximum concentration in SV-02) were detected within the soil vapor samples. Other CVOCs 1,1,1-trichloroethane (1-1-1-TCA), carbon tetrachloride, trichloroethene (TCE), and vinyl chloride were not detected within any of the soil vapor samples.

- Petroleum-related VOCs and CVOCs were not detected within the ambient air sample.

Data collected during the RI is sufficient to delineate the distribution of contaminants in soil vapor at the Site. A summary table of data for chemical analyses performed on soil vapor samples is included in **Table 7**. **Figure 5** shows the location and posts the values for soil vapor samples with detected concentrations.

5.5 Prior Activity

Based on an evaluation of the data and information from the RIR, disposal of significant amounts of hazardous waste is not suspected at this site.

5.6 Impediments to Remedial Action

There are no known impediments to remedial action at this property.

TABLES

Table 1: Sample Collection Summary
Remedial Investigation Report

5055 Broadway
New York, NY

GZA Sample ID	Date Collected	Sample Depth Interval (ft.)	Boring Completion Depth (ft. bgs)	Boring Completion Elevation (NAVD88)	Maximum PID Reading (ppm)	TCL VOCs - 8260	TCL SVOCs - 8270	TCL Pesticides - 8081	TAL Metals - 6010 & 7000	TCL PCBs - 8082A	PFOA/PFOS by EPA Method 537.1	VOC - TO-15
Soil Samples												
SB-01-0-2	6/21/2021	0-2	25	EL +11	0	X	X	X	X	X		
SB-01-12-14	6/21/2021	12-14				X	X	X	X	X		
SB-02-0-2	6/21/2021	0-2	22	EL + 14	0	X	X	X	X	X		
SB-02-12-14	6/21/2021	12-14				X	X	X	X	X		
SB-03-0-2	6/21/2021	0-2	10	EL +27	0	X	X	X	X	X		
SB-03-8-10	6/21/2021	8-10				X	X	X	X	X	X	
SB-04-0-2	6/21/2021	0-2	13	EL +25.5	0	X	X	X	X	X		
SB-04-11-13	6/21/2021	11-13				X	X	X	X	X		
SB-05-0-2	6/21/2021	0-2	15	EL +24	0	X	X	X	X	X		
SB-05-10-12	6/21/2021	10-12				X	X	X	X	X		
SB-06-0-2	6/21/2021	0-2	2	EL +38	0	X	X	X	X	X		
SB-07-0-2	6/21/2021	0-2	2	EL +43	0	X	X	X	X	X		
Soil Vapor Samples		**Sample Depth (ft.bgs)**		**Sample Elevation (NAVD88)**	**Maximum PID Reading (ppm)**							
AA-01	6/21/2021	-3		EL +40	0							X
SV-01	6/21/2021	12		EL +25	0							X
SV-02	6/21/2021	12		EL +25	0							X
SV-03	6/21/2021	8		EL +31	0							X
SV-04	6/21/2021	9		EL +29.5	0							X
SV-05	6/21/2021	12		EL +27	0							X

TABLE NOTES:

ft	feet
bgs	Below ground surface.
SB	Soil boring
SV	Soil Vapor
ppm	Parts per millon.
VOCs	Volatile Organic Compounds.
SVOCs	Semivolatile Organic Compunds.
PCBs	Polychlorinated Biphenylss
TCL	Target Compound Lists
TAL	Target Analyte List

Elevations are based on Boundary and Topographic Survey Map by Control Point Associates, dated June 9, 2021, which refers the North American Vertical Datum of 1988 (NAVD88), which is 1.65 feet below the Borough of Manhattan Highway Datum.

Table 2 - Volatile Organic Compounds in Soil
Remedial Investigation Report

5055 Broadway Street
New York, New York

LOCATION	Part 375 Unrestricted Use Soil Cleanup Objectives	Part 375 Residential Use Soil Cleanup Objectives	Part 375 Protection of Groundwater Soil Cleanup Objectives	SB-01-0-2		SB-01-12-14		SB-02-0-2		SB-02-12-14		SB-03-0-2		SB-03-08-10	
SAMPLING DATE				6/21/2021		6/21/2021		6/21/2021		6/21/2021		6/21/2021		6/21/2021	
LAB SAMPLE ID				L2133587-01		L2133587-02		L2133587-03		L2133587-04		L2133587-05		L2133587-06	
SAMPLE DEPTH (ft.)				0-2		12-14		0-2		12-14		0-2		8-10	
				Results	Qual	Results	Qual	Results	Qual	Results	Qual	Results	Qual	Results	Qual
Volatile Organic Compounds by EPA 5035 (mg/kg)															
1,1,1,2-Tetrachloroethane	--	--	--	0.00051	U	0.00046	U	0.00083	U	0.00068	U	0.00048	U	0.00048	U
1,1,1-Trichloroethane	0.68	100	0.68	0.00051	U	0.00046	U	0.00083	U	0.00068	U	0.00048	U	0.00048	U
1,1,2,2-Tetrachloroethane	--	--	--	0.00051	U	0.00046	U	0.00083	U	0.00068	U	0.00048	U	0.00048	U
1,1,2-Trichloroethane	--	--	--	0.001	U	0.00091	U	0.0016	U	0.0014	U	0.00095	U	0.00096	U
1,1-Dichloroethane	0.27	19	0.27	0.001	U	0.00091	U	0.0016	U	0.0014	U	0.00095	U	0.00096	U
1,1-Dichloroethene	0.33	100	0.33	0.001	U	0.00091	U	0.0016	U	0.0014	U	0.00095	U	0.00096	U
1,1-Dichloropropene	--	--	--	0.00051	U	0.00046	U	0.00083	U	0.00068	U	0.00048	U	0.00048	U
1,2,3-Trichlorobenzene	--	--	--	0.002	U	0.0018	U	0.0033	U	0.0027	U	0.0019	U	0.0019	U
1,2,3-Trichloropropane	--	--	--	0.002	U	0.0018	U	0.0033	U	0.0027	U	0.0019	U	0.0019	U
1,2,4,5-Tetramethylbenzene	--	--	--	0.00041	J	0.0018	U	0.0033	U	0.0027	U	0.00042	J	0.0019	U
1,2,4-Trichlorobenzene	--	--	--	0.002	U	0.0018	U	0.0033	U	0.0027	U	0.0019	U	0.0019	U
1,2,4-Trimethylbenzene	3.6	47	3.6	0.002	U	0.0018	U	0.0033	U	0.0027	U	0.0019	U	0.0019	U
1,2-Dibromo-3-chloropropane	--	--	--	0.0031	U	0.0027	U	0.005	U	0.0041	U	0.0028	U	0.0029	U
1,2-Dibromoethane	--	--	--	0.001	U	0.00091	U	0.0016	U	0.0014	U	0.00095	U	0.00096	U
1,2-Dichlorobenzene	1.1	100	1.1	0.002	U	0.0018	U	0.0033	U	0.0027	U	0.0019	U	0.0019	U
1,2-Dichloroethane	0.02	2.3	0.02	0.001	U	0.00091	U	0.0016	U	0.0014	U	0.00095	U	0.00096	U
1,2-Dichloroethene, Total	--	--	--	0.001	U	0.00091	U	0.0016	U	0.0014	U	0.00095	U	0.00096	U
1,2-Dichloropropane	--	--	--	0.001	U	0.00091	U	0.0016	U	0.0014	U	0.00095	U	0.00096	U
1,3,5-Trimethylbenzene	8.4	47	8.4	0.002	U	0.0018	U	0.0033	U	0.0027	U	0.0019	U	0.0019	U
1,3-Dichlorobenzene	2.4	17	2.4	0.002	U	0.0018	U	0.0033	U	0.0027	U	0.0019	U	0.0019	U
1,3-Dichloropropane	--	--	--	0.002	U	0.0018	U	0.0033	U	0.0027	U	0.0019	U	0.0019	U
1,3-Dichloropropene, Total	--	--	--	0.00051	U	0.00046	U	0.00083	U	0.00068	U	0.00048	U	0.00048	U
1,4-Dichlorobenzene	1.8	9.8	1.8	0.002	U	0.0018	U	0.0033	U	0.0027	U	0.0019	U	0.0019	U
1,4-Dioxane	0.1	9.8	0.1	0.082	U	0.073	U	*0.13*	U	*0.11*	U	0.076	U	0.077	U
2,2-Dichloropropane	--	--	--	0.002	U	0.0018	U	0.0033	U	0.0027	U	0.0019	U	0.0019	U
2-Butanone	0.12	100	0.12	0.01	U	0.0091	U	0.016	U	0.014	U	0.0095	U	0.0096	U
2-Hexanone	--	--	--	0.01	U	0.0091	U	0.016	U	0.014	U	0.0095	U	0.0096	U
4-Methyl-2-pentanone	--	--	--	0.01	U	0.0091	U	0.016	U	0.014	U	0.0095	U	0.0096	U
Acetone	0.05	100	0.05	0.01	U	0.0091	U	0.016	U	0.014	U	0.0095	U	0.0096	U
Acrylonitrile	--	--	--	0.0041	U	0.0036	U	0.0066	U	0.0054	U	0.0038	U	0.0039	U
Benzene	0.06	2.9	0.06	0.00051	U	0.00046	U	0.00083	U	0.00068	U	0.00048	U	0.00048	U
Bromobenzene	--	--	--	0.002	U	0.0018	U	0.0033	U	0.0027	U	0.0019	U	0.0019	U
Bromochloromethane	--	--	--	0.002	U	0.0018	U	0.0033	U	0.0027	U	0.0019	U	0.0019	U
Bromodichloromethane	--	--	--	0.00051	U	0.00046	U	0.00083	U	0.00068	U	0.00048	U	0.00048	U
Bromoform	--	--	--	0.0041	U	0.0036	U	0.0066	U	0.0054	U	0.0038	U	0.0039	U
Bromomethane	--	--	--	0.002	U	0.0018	U	0.0033	U	0.0027	U	0.0019	U	0.0019	U
Carbon disulfide	--	--	--	0.01	U	0.0091	U	0.016	U	0.014	U	0.0095	U	0.0096	U
Carbon tetrachloride	0.76	1.4	0.76	0.001	U	0.00091	U	0.0016	U	0.0014	U	0.00095	U	0.00096	U
Chlorobenzene	1.1	100	1.1	0.00051	U	0.00046	U	0.00083	U	0.00068	U	0.00048	U	0.00048	U
Chloroethane	--	--	--	0.002	U	0.0018	U	0.0033	U	0.0027	U	0.0019	U	0.0019	U
Chloroform	0.37	10	0.37	0.0015	U	0.0014	U	0.0025	U	0.002	U	0.0014	U	0.0014	U
Chloromethane	--	--	--	0.0041	U	0.0036	U	0.0066	U	0.0054	U	0.0038	U	0.0039	U
cis-1,2-Dichloroethene	0.25	59	0.25	0.001	U	0.00091	U	0.0016	U	0.0014	U	0.00095	U	0.00096	U
cis-1,3-Dichloropropene	--	--	--	0.00051	U	0.00046	U	0.00083	U	0.00068	U	0.00048	U	0.00048	U
Dibromochloromethane	--	--	--	0.001	U	0.00091	U	0.0016	U	0.0014	U	0.00095	U	0.00096	U
Dibromomethane	--	--	--	0.002	U	0.0018	U	0.0033	U	0.0027	U	0.0019	U	0.0019	U
Dichlorodifluoromethane	--	--	--	0.01	U	0.0091	U	0.016	U	0.014	U	0.0095	U	0.0096	U
Ethyl ether	--	--	--	0.002	U	0.0018	U	0.0033	U	0.0027	U	0.0019	U	0.0019	U
Ethylbenzene	1	30	1	0.001	U	0.00091	U	0.0016	U	0.0014	U	0.00095	U	0.00096	U
Hexachlorobutadiene	--	--	--	0.0041	U	0.0036	U	0.0066	U	0.0054	U	0.0038	U	0.0039	U
Isopropylbenzene	--	--	--	0.001	U	0.00091	U	0.0016	U	0.0014	U	0.00095	U	0.00096	U
Methyl tert butyl ether	0.93	62	0.93	0.002	U	0.0018	U	0.0033	U	0.0027	U	0.0019	U	0.0019	U
Methylene chloride	0.05	51	0.05	0.0051	U	0.0046	U	0.0083	U	0.0068	U	0.0048	U	0.0048	U
n-Butylbenzene	12	100	12	0.001	U	0.00091	U	0.0016	U	0.0014	U	0.00095	U	0.00096	U
n-Propylbenzene	3.9	100	3.9	0.001	U	0.00091	U	0.0016	U	0.0014	U	0.00095	U	0.00096	U
Naphthalene	12	100	12	0.0041	U	0.0036	U	0.0066	U	0.0054	U	0.0038	U	0.0039	U
o-Chlorotoluene	--	--	--	0.002	U	0.0018	U	0.0033	U	0.0027	U	0.0019	U	0.0019	U
o-Xylene	--	--	--	0.001	U	0.00091	U	0.0016	U	0.0014	U	0.00095	U	0.00096	U
p-Chlorotoluene	--	--	--	0.002	U	0.0018	U	0.0033	U	0.0027	U	0.0019	U	0.0019	U
p-Diethylbenzene	--	--	--	0.00018	J	0.0018	U	0.0033	U	0.0027	U	0.0019	U	0.0019	U
p-Ethyltoluene	--	--	--	0.002	U	0.0018	U	0.0033	U	0.0027	U	0.0019	U	0.0019	U
p-Isopropyltoluene	--	--	--	0.001	U	0.00091	U	0.0016	U	0.0014	U	0.00095	U	0.00096	U
p/m-Xylene	--	--	--	0.002	U	0.0018	U	0.0033	U	0.0027	U	0.0019	U	0.0019	U
sec-Butylbenzene	11	100	11	0.001	U	0.00091	U	0.0016	U	0.0014	U	0.00095	U	0.00096	U
Styrene	--	--	--	0.001	U	0.00091	U	0.0016	U	0.0014	U	0.00095	U	0.00096	U
tert-Butylbenzene	5.9	100	5.9	0.002	U	0.0018	U	0.0033	U	0.0027	U	0.0019	U	0.0019	U
Tetrachloroethene	1.3	5.5	1.3	0.00051	U	0.00046	U	0.00083	U	0.00068	U	0.00048	U	0.00048	U
Toluene	0.7	100	0.7	0.001	U	0.00091	U	0.0016	U	0.0014	U	0.00095	U	0.00096	U
trans-1,2-Dichloroethene	0.19	100	0.19	0.0015	U	0.0014	U	0.0025	U	0.002	U	0.0014	U	0.0014	U
trans-1,3-Dichloropropene	--	--	--	0.001	U	0.00091	U	0.0016	U	0.0014	U	0.00095	U	0.00096	U
trans-1,4-Dichloro-2-butene	--	--	--	0.0051	U	0.0046	U	0.0083	U	0.0068	U	0.0048	U	0.0048	U
Trichloroethene	0.47	10	0.47	0.00051	U	0.00046	U	0.00083	U	0.00068	U	0.00048	U	0.00048	U
Trichlorofluoromethane	--	--	--	0.0041	U	0.0036	U	0.0066	U	0.0054	U	0.0038	U	0.0039	U
Vinyl acetate	--	--	--	0.01	U	0.0091	U	0.016	U	0.014	U	0.0095	U	0.0096	U
Vinyl chloride	0.02	0.21	0.02	0.001	U	0.00091	U	0.0016	U	0.0014	U	0.00095	U	0.00096	U
Xylenes, Total	0.26	100	1.6	0.001	U	0.00091	U	0.0016	U	0.0014	U	0.00095	U	0.00096	U

Table Notes:

--: No guidance value
mg/kg: Milligrams per kilogram
U: Not detected at the reported detection limit for the sample
J: Estimated Value
Italics: Indicate the sample was not detected above the laboratory reporting limit; however, the reporting limit is above a NY Part 375 Soil Cleanup Objective.

Table 2 - Volatile Organic Compounds in Soil
Remedial Investigation Report

5055 Broadway Street
New York, New York

LOCATION	Part 375 Unrestricted Use Soil Cleanup Objectives	Part 375 Residential Use Soil Cleanup Objectives	Part 375 Protection of Groundwater Soil Cleanup Objectives	SB-04-0-2		SB-04-11-13		SB-05-0-2		SB-05-10-12		SB-06-0-2		SB-07-0-2	
SAMPLING DATE				6/21/2021		6/21/2021		6/21/2021		6/21/2021		6/21/2021		6/21/2021	
LAB SAMPLE ID				L2133587-07		L2133587-08		L2133587-09		L2133587-10		L2133587-11		L2133587-12	
SAMPLE DEPTH (ft.)				0-2		11-13		0-2		10-12		0-2		0-2	
				Results	Qual	Results	Qual	Results	Qual	Results	Qual	Results	Qual	Results	Qual
Volatile Organic Compounds by EPA 5035 (mg/kg)															
1,1,1,2-Tetrachloroethane	--	--	--	0.0005	U	0.00051	U	0.00052	U	0.00044	U	0.0013	U	0.00079	U
1,1,1-Trichloroethane	0.68	100	0.68	0.0005	U	0.00051	U	0.00052	U	0.00044	U	0.0013	U	0.00079	U
1,1,2,2-Tetrachloroethane	--	--	--	0.0005	U	0.00051	U	0.00052	U	0.00044	U	0.0013	U	0.00079	U
1,1,2-Trichloroethane	--	--	--	0.001	U	0.001	U	0.001	U	0.00088	U	0.0026	U	0.0016	U
1,1-Dichloroethane	0.27	19	0.27	0.001	U	0.001	U	0.001	U	0.00088	U	0.0026	U	0.0016	U
1,1-Dichloroethene	0.33	100	0.33	0.001	U	0.001	U	0.001	U	0.00088	U	0.0026	U	0.0016	U
1,1-Dichloropropene	--	--	--	0.0005	U	0.00051	U	0.00052	U	0.00044	U	0.0013	U	0.00079	U
1,2,3-Trichlorobenzene	--	--	--	0.002	U	0.002	U	0.0021	U	0.0018	U	0.0052	U	0.0032	U
1,2,3-Trichloropropane	--	--	--	0.002	U	0.002	U	0.0021	U	0.0018	U	0.0052	U	0.0032	U
1,2,4,5-Tetramethylbenzene	--	--	--	0.002	U	0.002	U	0.0021	U	0.0018	U	0.0052	U	0.0032	U
1,2,4-Trichlorobenzene	--	--	--	0.002	U	0.002	U	0.0021	U	0.0018	U	0.0052	U	0.0032	U
1,2,4-Trimethylbenzene	3.6	47	3.6	0.002	U	0.002	U	0.0021	U	0.0018	U	0.0052	U	0.0032	U
1,2-Dibromo-3-chloropropane	--	--	--	0.003	U	0.003	U	0.0031	U	0.0026	U	0.0078	U	0.0047	U
1,2-Dibromoethane	--	--	--	0.001	U	0.001	U	0.001	U	0.00088	U	0.0026	U	0.0016	U
1,2-Dichlorobenzene	1.1	100	1.1	0.002	U	0.002	U	0.0021	U	0.0018	U	0.0052	U	0.0032	U
1,2-Dichloroethane	0.02	2.3	0.02	0.001	U	0.001	U	0.001	U	0.00088	U	0.0026	U	0.0016	U
1,2-Dichloroethene, Total	--	--	--	0.001	U	0.001	U	0.001	U	0.00088	U	0.0026	U	0.0016	U
1,2-Dichloropropane	--	--	--	0.001	U	0.001	U	0.001	U	0.00088	U	0.0026	U	0.0016	U
1,3,5-Trimethylbenzene	8.4	47	8.4	0.002	U	0.002	U	0.0021	U	0.0018	U	0.0052	U	0.0032	U
1,3-Dichlorobenzene	2.4	17	2.4	0.002	U	0.002	U	0.0021	U	0.0018	U	0.0052	U	0.0032	U
1,3-Dichloropropane	--	--	--	0.002	U	0.002	U	0.0021	U	0.0018	U	0.0052	U	0.0032	U
1,3-Dichloropropene, Total	--	--	--	0.0005	U	0.00051	U	0.00052	U	0.00044	U	0.0013	U	0.00079	U
1,4-Dichlorobenzene	1.8	9.8	1.8	0.002	U	0.002	U	0.0021	U	0.0018	U	0.0052	U	0.0032	U
1,4-Dioxane	0.1	9.8	0.1	0.081	U	0.081	U	0.083	U	0.07	U	*0.21*	U	*0.13*	U
2,2-Dichloropropane	--	--	--	0.002	U	0.002	U	0.0021	U	0.0018	U	0.0052	U	0.0032	U
2-Butanone	0.12	100	0.12	0.01	U	0.01	U	0.01	U	0.0088	U	0.026	U	0.016	U
2-Hexanone	--	--	--	0.01	U	0.01	U	0.01	U	0.0088	U	0.026	U	0.016	U
4-Methyl-2-pentanone	--	--	--	0.01	U	0.01	U	0.01	U	0.0088	U	0.026	U	0.016	U
Acetone	0.05	100	0.05	0.01	U	0.01	U	0.01	U	0.0088	U	0.018	J	0.016	U
Acrylonitrile	--	--	--	0.004	U	0.004	U	0.0042	U	0.0035	U	0.01	U	0.0063	U
Benzene	0.06	2.9	0.06	0.0005	U	0.00051	U	0.00052	U	0.00044	U	0.0013	U	0.00079	U
Bromobenzene	--	--	--	0.002	U	0.002	U	0.0021	U	0.0018	U	0.0052	U	0.0032	U
Bromochloromethane	--	--	--	0.002	U	0.002	U	0.0021	U	0.0018	U	0.0052	U	0.0032	U
Bromodichloromethane	--	--	--	0.0005	U	0.00051	U	0.00052	U	0.00044	U	0.0013	U	0.00079	U
Bromoform	--	--	--	0.004	U	0.004	U	0.0042	U	0.0035	U	0.01	U	0.0063	U
Bromomethane	--	--	--	0.002	U	0.002	U	0.0021	U	0.0018	U	0.0052	U	0.0032	U
Carbon disulfide	--	--	--	0.01	U	0.01	U	0.01	U	0.0088	U	0.026	U	0.016	U
Carbon tetrachloride	0.76	1.4	0.76	0.001	U	0.001	U	0.001	U	0.00088	U	0.0026	U	0.0016	U
Chlorobenzene	1.1	100	1.1	0.0005	U	0.00051	U	0.00052	U	0.00044	U	0.0013	U	0.00079	U
Chloroethane	--	--	--	0.002	U	0.002	U	0.0021	U	0.0018	U	0.0052	U	0.0032	U
Chloroform	0.37	10	0.37	0.0015	U	0.0015	U	0.0016	U	0.0013	U	0.0039	U	0.0024	U
Chloromethane	--	--	--	0.004	U	0.004	U	0.0042	U	0.0035	U	0.01	U	0.0063	U
cis-1,2-Dichloroethene	0.25	59	0.25	0.001	U	0.001	U	0.001	U	0.00088	U	0.0026	U	0.0016	U
cis-1,3-Dichloropropene	--	--	--	0.0005	U	0.00051	U	0.00052	U	0.00044	U	0.0013	U	0.00079	U
Dibromochloromethane	--	--	--	0.001	U	0.001	U	0.001	U	0.00088	U	0.0026	U	0.0016	U
Dibromomethane	--	--	--	0.002	U	0.002	U	0.0021	U	0.0018	U	0.0052	U	0.0032	U
Dichlorodifluoromethane	--	--	--	0.01	U	0.01	U	0.01	U	0.0088	U	0.026	U	0.016	U
Ethyl ether	--	--	--	0.002	U	0.002	U	0.0021	U	0.0018	U	0.0052	U	0.0032	U
Ethylbenzene	1	30	1	0.001	U	0.001	U	0.001	U	0.00088	U	0.0026	U	0.0016	U
Hexachlorobutadiene	--	--	--	0.004	U	0.004	U	0.0042	U	0.0035	U	0.01	U	0.0063	U
Isopropylbenzene	--	--	--	0.001	U	0.001	U	0.001	U	0.00088	U	0.0026	U	0.0016	U
Methyl tert butyl ether	0.93	62	0.93	0.002	U	0.002	U	0.0021	U	0.0018	U	0.0052	U	0.0032	U
Methylene chloride	0.05	51	0.05	0.005	U	0.0051	U	0.0052	U	0.0044	U	0.013	U	0.0079	U
n-Butylbenzene	12	100	12	0.001	U	0.001	U	0.001	U	0.00088	U	0.0026	U	0.0016	U
n-Propylbenzene	3.9	100	3.9	0.001	U	0.001	U	0.001	U	0.00088	U	0.0026	U	0.0016	U
Naphthalene	12	100	12	0.004	U	0.004	U	0.0042	U	0.0035	U	0.01	U	0.0063	U
o-Chlorotoluene	--	--	--	0.002	U	0.002	U	0.0021	U	0.0018	U	0.0052	U	0.0032	U
o-Xylene	--	--	--	0.001	U	0.001	U	0.001	U	0.00088	U	0.0026	U	0.0016	U
p-Chlorotoluene	--	--	--	0.002	U	0.002	U	0.0021	U	0.0018	U	0.0052	U	0.0032	U
p-Diethylbenzene	--	--	--	0.002	U	0.002	U	0.0021	U	0.0018	U	0.0052	U	0.0032	U
p-Ethyltoluene	--	--	--	0.002	U	0.002	U	0.0021	U	0.0018	U	0.0052	U	0.0032	U
p-Isopropyltoluene	--	--	--	0.001	U	0.001	U	0.001	U	0.00088	U	0.0026	U	0.0016	U
p/m-Xylene	--	--	--	0.002	U	0.002	U	0.0021	U	0.0018	U	0.0052	U	0.0032	U
sec-Butylbenzene	11	100	11	0.001	U	0.001	U	0.001	U	0.00088	U	0.0026	U	0.0016	U
Styrene	--	--	--	0.001	U	0.001	U	0.001	U	0.00088	U	0.0026	U	0.0016	U
tert-Butylbenzene	5.9	100	5.9	0.002	U	0.002	U	0.0021	U	0.0018	U	0.0052	U	0.0032	U
Tetrachloroethene	1.3	5.5	1.3	0.0005	U	0.00051	U	0.00052	U	0.00044	U	0.0013	U	0.00079	U
Toluene	0.7	100	0.7	0.001	U	0.001	U	0.001	U	0.00088	U	0.0026	U	0.0016	U
trans-1,2-Dichloroethene	0.19	100	0.19	0.0015	U	0.0015	U	0.0016	U	0.0013	U	0.0039	U	0.0024	U
trans-1,3-Dichloropropene	--	--	--	0.001	U	0.001	U	0.001	U	0.00088	U	0.0026	U	0.0016	U
trans-1,4-Dichloro-2-butene	--	--	--	0.005	U	0.0051	U	0.0052	U	0.0044	U	0.013	U	0.0079	U
Trichloroethene	0.47	10	0.47	0.0005	U	0.00051	U	0.00052	U	0.00044	U	0.0013	U	0.00079	U
Trichlorofluoromethane	--	--	--	0.004	U	0.004	U	0.0042	U	0.0035	U	0.01	U	0.0063	U
Vinyl acetate	--	--	--	0.01	U	0.01	U	0.01	U	0.0088	U	0.026	U	0.016	U
Vinyl chloride	0.02	0.21	0.02	0.001	U	0.001	U	0.001	U	0.00088	U	0.0026	U	0.0016	U
Xylenes, Total	0.26	100	1.6	0.001	U	0.001	U	0.001	U	0.00088	U	0.0026	U	0.0016	U

Table Notes:

--: No guidance value
mg/kg: Milligrams per kilogram
U: Not detected at the reported detection limit for the sample
J: Estimated Value
Italics: Indicate the sample was not detected above the laboratory reporting limit; however, the reporting limit is above a NY Part 375 Soil Cleanup Objective.

Table 3 - Semi-Volatile Organic Compounds in Soil
Remedial Investigation Report

5055 Broadway
New York, New York

LOCATION	Part 375 Unrestricted Use Soil Cleanup Objectives	Part 375 Residential Use Soil Cleanup Objectives	Part 375 Protection of Groundwater Soil Cleanup Objectives	SB-01-0-2		SB-01-12-14		SB-02-0-2		SB-02-12-14		SB-03-0-2		SB-03-08-10	
SAMPLING DATE				6/21/2021		6/21/2021		6/21/2021		6/21/2021		6/21/2021		6/21/2021	
LAB SAMPLE ID				L2133587-01		L2133587-02		L2133587-03		L2133587-04		L2133587-05		L2133587-06	
SAMPLE DEPTH (ft.)				0-2		12-14		0-2		12-14		0-2		8-10	
				Results	Qual	Results	Qual	Results	Qual	Results	Qual	Results	Qual	Results	Qual
Semi-Volatile Organic Compounds by GC/MS (mg/kg)															
1,2,4,5-Tetrachlorobenzene	--	--	--	0.18	U	0.18	U	0.18	U	0.18	U	0.17	U	0.17	U
1,2,4-Trichlorobenzene	--	--	--	0.18	U	0.18	U	0.18	U	0.18	U	0.17	U	0.17	U
1,2-Dichlorobenzene	1.1	100	1.1	0.18	U	0.18	U	0.18	U	0.18	U	0.17	U	0.17	U
1,3-Dichlorobenzene	2.4	17	2.4	0.18	U	0.18	U	0.18	U	0.18	U	0.17	U	0.17	U
1,4-Dichlorobenzene	1.8	9.8	1.8	0.18	U	0.18	U	0.18	U	0.18	U	0.17	U	0.17	U
1,4-Dioxane	0.1	9.8	0.1	0.027	U	0.027	U	0.026	U	0.027	U	0.026	U	0.026	U
2,4,5-Trichlorophenol	--	--	--	0.18	U	0.18	U	0.18	U	0.18	U	0.17	U	0.17	U
2,4,6-Trichlorophenol	--	--	--	0.11	U	0.11	U	0.1	U	0.11	U	0.1	U	0.1	U
2,4-Dichlorophenol	--	--	--	0.16	U	0.16	U	0.16	U	0.16	U	0.16	U	0.16	U
2,4-Dimethylphenol	--	--	--	0.18	U	0.18	U	0.18	U	0.18	U	0.17	U	0.17	U
2,4-Dinitrophenol	--	--	--	0.87	U	0.87	U	0.85	U	0.86	U	0.84	U	0.83	U
2,4-Dinitrotoluene	--	--	--	0.18	U	0.18	U	0.18	U	0.18	U	0.17	U	0.17	U
2,6-Dinitrotoluene	--	--	--	0.18	U	0.18	U	0.18	U	0.18	U	0.17	U	0.17	U
2-Chloronaphthalene	--	--	--	0.18	U	0.18	U	0.18	U	0.18	U	0.17	U	0.17	U
2-Chlorophenol	--	--	--	0.18	U	0.18	U	0.18	U	0.18	U	0.17	U	0.17	U
2-Methylnaphthalene	--	--	--	0.22	U	0.042	J	0.21	U	0.22	U	0.21	U	0.21	U
2-Methylphenol	0.33	100	0.33	0.18	U	0.18	U	0.18	U	0.18	U	0.17	U	0.17	U
2-Nitroaniline	--	--	--	0.18	U	0.18	U	0.18	U	0.18	U	0.17	U	0.17	U
2-Nitrophenol	--	--	--	0.39	U	0.39	U	0.38	U	0.39	U	0.38	U	0.37	U
3,3'-Dichlorobenzidine	--	--	--	0.18	U	0.18	U	0.18	U	0.18	U	0.17	U	0.17	U
3-Methylphenol/4-Methylpheno	0.33	34	0.33	0.26	U	0.26	U	0.25	U	0.26	U	0.25	U	0.25	U
3-Nitroaniline	--	--	--	0.18	U	0.18	U	0.18	U	0.18	U	0.17	U	0.17	U
4,6-Dinitro-o-cresol	--	--	--	0.47	U	0.47	U	0.46	U	0.47	U	0.45	U	0.45	U
4-Bromophenyl phenyl ether	--	--	--	0.18	U	0.18	U	0.18	U	0.18	U	0.17	U	0.17	U
4-Chloroaniline	--	--	--	0.18	U	0.18	U	0.18	U	0.18	U	0.17	U	0.17	U
4-Chlorophenyl phenyl ether	--	--	--	0.18	U	0.18	U	0.18	U	0.18	U	0.17	U	0.17	U
4-Nitroaniline	--	--	--	0.18	U	0.18	U	0.18	U	0.18	U	0.17	U	0.17	U
4-Nitrophenol	--	--	--	0.25	U	0.25	U	0.25	U	0.25	U	0.24	U	0.24	U
Acenaphthene	20	100	98	0.14	U	0.14	U	0.14	U	0.14	U	0.14	U	0.14	U
Acenaphthylene	100	100	107	0.14	U	0.14	U	0.14	U	0.14	U	0.14	U	0.14	U
Acetophenone	--	--	--	0.18	U	0.18	U	0.18	U	0.18	U	0.17	U	0.17	U
Anthracene	100	100	1,000	0.11	U	0.11	U	0.1	U	0.11	U	0.1	U	0.1	U
Benzo(a)anthracene	1	1	1	0.079	J	0.043	J	0.049	J	0.11	U	0.036	J	0.1	U
Benzo(a)pyrene	1	1	22	0.068	J	0.051	J	0.043	J	0.14	U	0.14	U	0.14	U
Benzo(b)fluoranthene	1	1	1.7	0.099	J	0.072	J	0.063	J	0.11	U	0.044	J	0.1	U
Benzo(ghi)perylene	100	100	1,000	0.052	J	0.057	J	0.032	J	0.14	U	0.032	J	0.14	U
Benzo(k)fluoranthene	0.8	1	1.7	0.034	J	0.031	J	0.1	U	0.11	U	0.1	U	0.1	U
Benzoic Acid	--	--	--	0.59	U	0.59	U	0.57	U	0.58	U	0.56	U	0.56	U
Benzyl Alcohol	--	--	--	0.18	U	0.18	U	0.18	U	0.18	U	0.17	U	0.17	U
Biphenyl	--	--	--	0.41	U	0.41	U	0.4	U	0.41	U	0.4	U	0.39	U
Bis(2-chloroethoxy)methane	--	--	--	0.2	U	0.2	U	0.19	U	0.19	U	0.19	U	0.19	U
Bis(2-chloroethyl)ether	--	--	--	0.16	U	0.16	U	0.16	U	0.16	U	0.16	U	0.16	U
Bis(2-chloroisopropyl)ether	--	--	--	0.22	U	0.22	U	0.21	U	0.22	U	0.21	U	0.21	U
Bis(2-ethylhexyl)phthalate	--	--	--	0.18	U	0.11	J	0.18	U	0.18	U	0.17	U	0.17	U
Butyl benzyl phthalate	--	--	--	0.18	U	0.18	U	0.18	U	0.18	U	0.17	U	0.17	U
Carbazole	--	--	--	0.18	U	0.18	U	0.18	U	0.18	U	0.17	U	0.17	U
Chrysene	1	1	1	0.068	J	0.057	J	0.044	J	0.11	U	0.032	J	0.1	U
Di-n-butylphthalate	--	--	--	0.15	J	0.18	U	0.038	J	0.18	U	0.17	U	0.17	U
Di-n-octylphthalate	--	--	--	0.18	U	0.18	U	0.18	U	0.18	U	0.17	U	0.17	U
Dibenzo(a,h)anthracene	0.33	0.33	1,000	0.11	U	0.11	U	0.1	U	0.11	U	0.1	U	0.1	U
Dibenzofuran	7	14	210	0.18	U	0.18	U	0.18	U	0.18	U	0.17	U	0.17	U
Diethyl phthalate	--	--	--	0.18	U	0.18	U	0.18	U	0.18	U	0.17	U	0.17	U
Dimethyl phthalate	--	--	--	0.18	U	0.18	U	0.18	U	0.18	U	0.17	U	0.17	U
Fluoranthene	100	100	1,000	0.11		0.069	J	0.07	J	0.11	U	0.04	J	0.1	U
Fluorene	30	100	386	0.18	U	0.18	U	0.18	U	0.18	U	0.17	U	0.17	U
Hexachlorobenzene	0.33	0.33	3.2	0.11	U	0.11	U	0.1	U	0.11	U	0.1	U	0.1	U
Hexachlorobutadiene	--	--	--	0.18	U	0.18	U	0.18	U	0.18	U	0.17	U	0.17	U
Hexachlorocyclopentadiene	--	--	--	0.52	U	0.52	U	0.5	U	0.51	U	0.5	U	0.49	U
Hexachloroethane	--	--	--	0.14	U	0.14	U	0.14	U	0.14	U	0.14	U	0.14	U
Indeno(1,2,3-cd)pyrene	0.5	0.5	8.2	0.055	J	0.042	J	0.031	J	0.14	U	0.03	J	0.14	U
Isophorone	--	--	--	0.16	U	0.16	U	0.16	U	0.16	U	0.16	U	0.16	U
n-Nitrosodi-n-propylamine	--	--	--	0.18	U	0.18	U	0.18	U	0.18	U	0.17	U	0.17	U
Naphthalene	12	100	12	0.18	U	0.035	J	0.18	U	0.18	U	0.17	U	0.17	U
NDPA/DPA	--	--	--	0.14	U	0.14	U	0.14	U	0.14	U	0.14	U	0.14	U
Nitrobenzene	--	--	--	0.16	U	0.16	U	0.16	U	0.16	U	0.16	U	0.16	U
p-Chloro-m-cresol	--	--	--	0.18	U	0.18	U	0.18	U	0.18	U	0.17	U	0.17	U
Pentachlorophenol	0.8	2.4	0.8	0.14	U	0.14	U	0.14	U	0.14	U	0.14	U	0.14	U
Phenanthrene	100	100	1,000	0.038	J	0.036	J	0.024	J	0.11	U	0.1	U	0.1	U
Phenol	0.33	100	0.33	0.18	U	0.18	U	0.18	U	0.18	U	0.17	U	0.17	U
Pyrene	100	100	1,000	0.1	J	0.083	J	0.066	J	0.02	J	0.042	J	0.1	U

Table Notes:

--: No guidance value
mg/kg: Milligrams per kilogram
U: Not detected at the reported detection limit for the sample
J: Estimated value
Italics: Indicate the sample was not detected above the laboratory reporting limit; however, the reporting limit is above a NY Part 375 Soil Cleanup Objective.

Table 3 - Semi-Volatile Organic Compounds in Soil
Remedial Investigation Report

5055 Broadway
New York, New York

LOCATION	Part 375 Unrestricted Use Soil Cleanup Objectives	Part 375 Residential Use Soil Cleanup Objectives	Part 375 Protection of Groundwater Soil Cleanup Objectives	SB-04-0-2		SB-04-11-13		SB-05-0-2		SB-05-10-12		SB-06-0-2		SB-07-0-2	
SAMPLING DATE				6/21/2021		6/21/2021		6/21/2021		6/21/2021		6/21/2021		6/21/2021	
LAB SAMPLE ID				L2133587-07		L2133587-08		L2133587-09		L2133587-10		L2133587-11		L2133587-12	
SAMPLE DEPTH (ft.)				0-2		11-13		0-2		10-12		0-2		0-2	
				Results	Qual	Results	Qual	Results	Qual	Results	Qual	Results	Qual	Results	Qual
Semi-Volatile Organic Compounds by GC/MS (mg/kg)															
1,2,4,5-Tetrachlorobenzene	--	--	--	0.17	U	0.17	U	0.17	U	0.17	U	0.17	U	0.17	U
1,2,4-Trichlorobenzene	--	--	--	0.17	U	0.17	U	0.17	U	0.17	U	0.17	U	0.17	U
1,2-Dichlorobenzene	1.1	100	1.1	0.17	U	0.17	U	0.17	U	0.17	U	0.17	U	0.17	U
1,3-Dichlorobenzene	2.4	17	2.4	0.17	U	0.17	U	0.17	U	0.17	U	0.17	U	0.17	U
1,4-Dichlorobenzene	1.8	9.8	1.8	0.17	U	0.17	U	0.17	U	0.17	U	0.17	U	0.17	U
1,4-Dioxane	0.1	9.8	0.1	0.026	U	0.026	U	0.026	U	0.026	U	0.026	U	0.026	U
2,4,5-Trichlorophenol	--	--	--	0.17	U	0.17	U	0.17	U	0.17	U	0.17	U	0.17	U
2,4,6-Trichlorophenol	--	--	--	0.1	U	0.1	U	0.1	U	0.1	U	0.1	U	0.1	U
2,4-Dichlorophenol	--	--	--	0.16	U	0.16	U	0.15	U	0.16	U	0.16	U	0.15	U
2,4-Dimethylphenol	--	--	--	0.17	U	0.17	U	0.17	U	0.17	U	0.17	U	0.17	U
2,4-Dinitrophenol	--	--	--	0.83	U	0.84	U	0.82	U	0.84	U	0.83	U	0.82	U
2,4-Dinitrotoluene	--	--	--	0.17	U	0.17	U	0.17	U	0.17	U	0.17	U	0.17	U
2,6-Dinitrotoluene	--	--	--	0.17	U	0.17	U	0.17	U	0.17	U	0.17	U	0.17	U
2-Chloronaphthalene	--	--	--	0.17	U	0.17	U	0.17	U	0.17	U	0.17	U	0.17	U
2-Chlorophenol	--	--	--	0.17	U	0.17	U	0.17	U	0.17	U	0.17	U	0.17	U
2-Methylnaphthalene	--	--	--	0.21	U	0.21	U	0.2	U	0.21	U	0.21	U	0.2	U
2-Methylphenol	0.33	100	0.33	0.17	U	0.17	U	0.17	U	0.17	U	0.17	U	0.17	U
2-Nitroaniline	--	--	--	0.17	U	0.17	U	0.17	U	0.17	U	0.17	U	0.17	U
2-Nitrophenol	--	--	--	0.37	U	0.38	U	0.37	U	0.38	U	0.37	U	0.37	U
3,3'-Dichlorobenzidine	--	--	--	0.17	U	0.17	U	0.17	U	0.17	U	0.17	U	0.17	U
3-Methylphenol/4-Methylpheno	0.33	34	0.33	0.25	U	0.25	U	0.25	U	0.25	U	0.25	U	0.24	U
3-Nitroaniline	--	--	--	0.17	U	0.17	U	0.17	U	0.17	U	0.17	U	0.17	U
4,6-Dinitro-o-cresol	--	--	--	0.45	U	0.45	U	0.44	U	0.45	U	0.45	U	0.44	U
4-Bromophenyl phenyl ether	--	--	--	0.17	U	0.17	U	0.17	U	0.17	U	0.17	U	0.17	U
4-Chloroaniline	--	--	--	0.17	U	0.17	U	0.17	U	0.17	U	0.17	U	0.17	U
4-Chlorophenyl phenyl ether	--	--	--	0.17	U	0.17	U	0.17	U	0.17	U	0.17	U	0.17	U
4-Nitroaniline	--	--	--	0.17	U	0.17	U	0.17	U	0.17	U	0.17	U	0.17	U
4-Nitrophenol	--	--	--	0.24	U	0.24	U	0.24	U	0.24	U	0.24	U	0.24	U
Acenaphthene	20	100	98	0.14	U	0.14	U	0.14	U	0.14	U	0.14	U	0.14	U
Acenaphthylene	100	100	107	0.14	U	0.14	U	0.14	U	0.14	U	0.14	U	0.14	U
Acetophenone	--	--	--	0.17	U	0.17	U	0.17	U	0.17	U	0.17	U	0.17	U
Anthracene	100	100	1,000	0.1	U	0.1	U	0.1	U	0.1	U	0.1	U	0.1	U
Benzo(a)anthracene	1	1	1	0.1	U	0.1	U	0.1	U	0.1	U	0.1	U	0.083	J
Benzo(a)pyrene	1	1	22	0.14	U	0.14	U	0.14	U	0.14	U	0.14	U	0.076	J
Benzo(b)fluoranthene	1	1	1.7	0.1	U	0.1	U	0.1	U	0.1	U	0.1	U	0.11	
Benzo(ghi)perylene	100	100	1,000	0.14	U	0.14	U	0.14	U	0.14	U	0.14	U	0.065	J
Benzo(k)fluoranthene	0.8	1	1.7	0.1	U	0.1	U	0.1	U	0.1	U	0.1	U	0.039	J
Benzoic Acid	--	--	--	0.56	U	0.56	U	0.56	U	0.57	U	0.56	U	0.55	U
Benzyl Alcohol	--	--	--	0.17	U	0.17	U	0.17	U	0.17	U	0.17	U	0.17	U
Biphenyl	--	--	--	0.39	U	0.4	U	0.39	U	0.4	U	0.39	U	0.39	U
Bis(2-chloroethoxy)methane	--	--	--	0.19	U	0.19	U	0.18	U	0.19	U	0.19	U	0.18	U
Bis(2-chloroethyl)ether	--	--	--	0.16	U	0.16	U	0.15	U	0.16	U	0.16	U	0.15	U
Bis(2-chloroisopropyl)ether	--	--	--	0.21	U	0.21	U	0.2	U	0.21	U	0.21	U	0.2	U
Bis(2-ethylhexyl)phthalate	--	--	--	0.17	U	0.17	U	0.17	U	0.17	U	0.17	U	0.19	
Butyl benzyl phthalate	--	--	--	0.17	U	0.17	U	0.17	U	0.17	U	0.17	U	0.098	J
Carbazole	--	--	--	0.17	U	0.17	U	0.17	U	0.17	U	0.17	U	0.17	U
Chrysene	1	1	1	0.1	U	0.1	U	0.1	U	0.1	U	0.1	U	0.085	J
Di-n-butylphthalate	--	--	--	0.17	U	0.17	U	0.17	U	0.17	U	0.17	U	0.036	J
Di-n-octylphthalate	--	--	--	0.17	U	0.17	U	0.17	U	0.17	U	0.17	U	0.17	U
Dibenzo(a,h)anthracene	0.33	0.33	1,000	0.1	U	0.1	U	0.1	U	0.1	U	0.1	U	0.1	U
Dibenzofuran	7	14	210	0.17	U	0.17	U	0.17	U	0.17	U	0.17	U	0.17	U
Diethyl phthalate	--	--	--	0.17	U	0.17	U	0.17	U	0.17	U	0.17	U	0.17	U
Dimethyl phthalate	--	--	--	0.17	U	0.17	U	0.17	U	0.17	U	0.17	U	0.17	U
Fluoranthene	100	100	1,000	0.1	U	0.1	U	0.1	U	0.1	U	0.1	U	0.16	
Fluorene	30	100	386	0.17	U	0.17	U	0.17	U	0.17	U	0.17	U	0.17	U
Hexachlorobenzene	0.33	0.33	3.2	0.1	U	0.1	U	0.1	U	0.1	U	0.1	U	0.1	U
Hexachlorobutadiene	--	--	--	0.17	U	0.17	U	0.17	U	0.17	U	0.17	U	0.17	U
Hexachlorocyclopentadiene	--	--	--	0.49	U	0.5	U	0.49	U	0.5	U	0.49	U	0.49	U
Hexachloroethane	--	--	--	0.14	U	0.14	U	0.14	U	0.14	U	0.14	U	0.14	U
Indeno(1,2,3-cd)pyrene	0.5	0.5	8.2	0.14	U	0.14	U	0.14	U	0.14	U	0.14	U	0.065	J
Isophorone	--	--	--	0.16	U	0.16	U	0.15	U	0.16	U	0.16	U	0.15	U
n-Nitrosodi-n-propylamine	--	--	--	0.17	U	0.17	U	0.17	U	0.17	U	0.17	U	0.17	U
Naphthalene	12	100	12	0.17	U	0.17	U	0.17	U	0.17	U	0.17	U	0.17	U
NDPA/DPA	--	--	--	0.14	U	0.14	U	0.14	U	0.14	U	0.14	U	0.14	U
Nitrobenzene	--	--	--	0.16	U	0.16	U	0.15	U	0.16	U	0.16	U	0.15	U
p-Chloro-m-cresol	--	--	--	0.17	U	0.17	U	0.17	U	0.17	U	0.17	U	0.17	U
Pentachlorophenol	0.8	2.4	0.8	0.14	U	0.14	U	0.14	U	0.14	U	0.14	U	0.14	U
Phenanthrene	100	100	1,000	0.1	U	0.1	U	0.1	U	0.1	U	0.1	U	0.078	J
Phenol	0.33	100	0.33	0.17	U	0.17	U	0.17	U	0.17	U	0.17	U	0.17	U
Pyrene	100	100	1,000	0.1	U	0.1	U	0.1	U	0.1	U	0.1	U	0.13	

Table Notes:

--: No guidance value
mg/kg: Milligrams per kilogram
U: Not detected at the reported detection limit for the sample
J: Estimated value
Italics: Indicate the sample was not detected above the laboratory reporting limit; however, the reporting limit is above a NY Part 375 Soil Cleanup Objective.

Table 4 - Total Metals in Soil
Remedial Investigation Report

5055 Boadway
New York, New York

LOCATION	Part 375 Unrestricted Use Soil Cleanup Objectives	Part 375 Residential Use Soil Cleanup Objectives	Part 375 Protection of Groundwater Soil Cleanup Objectives	SB-01 (0-2)		SB-01 (12-14)		SB-02 (0-2)		SB-02 (12-14)		SB-03 (0-2)		SB-03 (8-10)	
SAMPLING DATE				6/21/2021		6/21/2021		6/21/2021		6/21/2021		6/21/2021		6/21/2021	
LAB SAMPLE ID				L2133587-01		L2133587-02		L2133587-03		L2133587-04		L2133587-05		L2133587-06	
SAMPLE TYPE				SOIL		SOIL		SOIL		SOIL		SOIL		SOIL	
SAMPLE DEPTH (ft.)				0-2'		12-14'		0-2'		12-14'		0-2'		8-10'	
				Results	Qual	Results	Qual	Results	Qual	Results	Qual	Results	Qual	Results	Qual
Total Metals by EPA Method 6010C (mg/kg)															
Aluminum, Total	-	-	-	5,790		9,030		6,290		8,360		4,480		6,480	
Antimony, Total	-	-	-	4.14	U	4.28	U	4.24	U	4.17	U	4.14	U	4.07	U
Arsenic, Total	13	16	16	6.68		2.36		3.58		3.18		2.44		2.76	
Barium, Total	350	350	820	117		41.2		56.7		34.4		24.6		30.4	
Beryllium, Total	7.2	14	47	0.182	J	0.334	J	0.229	J	0.25	J	0.414	U	0.211	J
Cadmium, Total	2.5	2.5	7.5	1.55		0.454	J	0.636	J	0.492	J	0.406	J	0.415	J
Calcium, Total	-	-	-	52,900		1,820		11,100		976		63,200		1,210	
Chromium, Total*	-	-	-	11.9		15.9		10.7		12		8.81		9.72	
Cobalt, Total	-	-	-	5.37		6.65		6.07		7.56		3.02		6.29	
Copper, Total	50	270	1720	32.7		11		17.1		14.4		11.8		11.4	
Iron, Total	-	-	-	11,000		16,700		13,200		17,200		6,660		14,300	
Lead, Total	63	400	450	177		10.3		57.5		6.62		44.3		5.46	
Magnesium, Total	-	-	-	24,500		2,990		7,880		4,290		32,700		4,580	
Manganese, Total	1600	2000	2000	250		412		376		430		128		366	
Mercury, Total	0.18	0.81	0.73	0.077	J	0.078	U	0.071	J	0.073	U	0.074	U	0.072	U
Nickel, Total	30	140	130	16		11.7		12.4		14.5		8.56		12.2	
Potassium, Total	-	-	-	533		661		454		490		364		403	
Selenium, Total	3.9	36	4	1.66	U	1.71	U	1.69	U	1.67	U	1.66	U	1.63	U
Silver, Total	2	36	8.3	0.829	U	0.857	U	0.847	U	0.834	U	0.829	U	0.813	U
Sodium, Total	-	-	-	975		906		458		122	J	152	J	74.2	J
Thallium, Total	-	-	-	1.66	U	1.71	U	1.69	U	1.67	U	1.66	U	1.63	U
Vanadium, Total	-	-	-	29.9		18.6		16.6		13.5		23.5		12.1	
Zinc, Total	109	2200	2480	112		35.7		64.5		42.9		42.3		33.9	
General Chemistry (mg/kg)															
Solids, Total	-	-		90.4		90.2		91.9		91.6		95		94.3	

TABLE NOTES:

Exceeds Part 375 Unrestricted Use SCOs

U : Not detected at the reported detection limit for the sample.

J : Estimated Value. The target analyte concentration is below the reporting limit (RL), but above the method detection limit (MDL).

P : The RPD between the results for the two columns exceeds the method-specified criteria.

I : The lower value for the two columns has been reported due to obvious interference.

- : No Standard or Guidance Value.

mg/kg : Milligrams per kilogram.

feet bgs : Feet below ground surface.

mg/kg : Milligrams per kilogram.

Table 4 - Total Metals in Soil
Remedial Investigation Report

5055 Boadway
New York, New York

LOCATION	Part 375 Unrestricted Use Soil Cleanup Objectives	Part 375 Residential Use Soil Cleanup Objectives	Part 375 Protection of Groundwater Soil Cleanup Objectives	SB-04 (0-2)		SB-04 (11-13)		SB-05 (0-2)		SB-05 (10-12)		SB-06 (0-2)		SB-07 (0-2)	
SAMPLING DATE				6/21/2021		6/21/2021		6/21/2021		6/21/2021		6/21/2021		6/21/2021	
LAB SAMPLE ID				L2133587-07		L2133587-08		L2133587-09		L2133587-10		L2133587-11		L2133587-12	
SAMPLE TYPE				SOIL		SOIL		SOIL		SOIL		SOIL		SOIL	
SAMPLE DEPTH (ft.)				0-2'		11-13'		0-2'		10-12'		0-2'		0-2'	
				Results	Qual	Results	Qual	Results	Qual	Results	Qual	Results	Qual	Results	Qual
Total Metals by EPA Method 6010C (mg/kg)															
Aluminum, Total	-	-	-	6470		6480		7740		8730		3560		4230	
Antimony, Total	-	-	-	4.22	U	4.14	U	3.94	U	4.19	U	3.96	U	4.06	U
Arsenic, Total	13	16	16	2.61		2.26		1.99		4.19		1.58		2.82	
Barium, Total	350	350	820	29.6		26.2		69		45.9		6.74		95.5	
Beryllium, Total	7.2	14	47	0.169	J	0.274	J	0.174	J	0.209	J	0.396	U	0.406	U
Cadmium, Total	2.5	2.5	7.5	0.346	J	0.373	J	0.529	J	0.519	J	0.119	J	0.755	J
Calcium, Total	-	-	-	49900		1230		54300		87400		222000		164000	
Chromium, Total*	-	-	-	10.3		8.81		9.95		14.4		4.08		10.9	
Cobalt, Total	-	-	-	4.71		5.61		4.78		5.74		1.66		3.75	
Copper, Total	50	270	1720	9.82		12.4		8.46		16.4		2.4		20.8	
Iron, Total	-	-	-	11100		13400		11000		12100		3310		7760	
Lead, Total	63	400	450	11.2		6.01		23.7		58.1		11.1		127	
Magnesium, Total	-	-	-	25300		2510		28500		55500		104000		52200	
Manganese, Total	1600	2000	2000	289		424		306		331		82.9		161	
Mercury, Total	0.18	0.81	0.73	0.076	U	0.07	U	0.074	U	0.074	U	0.069	U	0.09	
Nickel, Total	30	140	130	9.05		10.4		9.15		11.6		3.47		14.9	
Potassium, Total	-	-	-	531		556		651		615		1620		1150	
Selenium, Total	3.9	36	4	1.69	U	1.66	U	1.58	U	1.68	U	1.58	U	1.62	U
Silver, Total	2	36	8.3	0.845	U	0.829	U	0.789	U	0.838	U	0.792	U	0.812	U
Sodium, Total	-	-	-	155	J	171		179		251		468		109	J
Thallium, Total	-	-	-	1.69	U	1.66	U	1.58	U	1.68	U	1.58	U	1.62	U
Vanadium, Total	-	-	-	13		12.3		15.2		18.5		6.26		37.6	
Zinc, Total	109	2200	2480	30.9		29.9		47.2		64.1		19.9		139	
General Chemistry (mg/kg)															
Solids, Total	-		-	94.3		95.2		95.3		93.9		95		95.7	

TABLE NOTES:

Exceeds Part 375 Unrestricted Use SCOs

U : Not detected at the reported detection limit for the sample.

J : Estimated Value. The target analyte concentration is below the reporting limit (RL), but above the method detection limit (MDL).

P : The RPD between the results for the two columns exceeds the method-specified criteria.

I : The lower value for the two columns has been reported due to obvious interference.

- : No Standard or Guidance Value.

mg/kg : Milligrams per kilogram.

feet bgs : Feet below ground surface.

mg/kg : Milligrams per kilogram.

Table 5 - Pesticides and Polychlorinated Biphenyls in Soil
Remedial Investigation Report

5055 Broadway Street
New York, New York

SAMPLE LOCATION	Part 375 Unrestricted Use Soil Cleanup Objectives	Part 375 Residential Use Soil Cleanup Objectives	Part 375 Protection of Groundwater Soil Cleanup Objectives	SB-01-0-2		SB-01-12-14		SB-02-0-2		SB-02-12-14		SB-03-0-2		SB-03-08-10	
SAMPLING DATE				6/21/2021		6/21/2021		6/21/2021		6/21/2021		6/21/2021		6/21/2021	
LABORATORY SAMPLE ID				L2133587-01		L2133587-02		L2133587-03		L2133587-04		L2133587-05		L2133587-06	
SAMPLE TYPE				SOIL		SOIL		SOIL		SOIL		SOIL		SOIL	
SAMPLE DEPTH (feet bgs)				0-2		12-14		0-2		12-14		0-2		8-10	
				Results	Qual	Results	Qual	Results	Qual	Results	Qual	Results	Qual	Results	Qual
Pesticides by EPA Method 8081B (mg/kg)															
4,4'-DDD	0.0033	2.6	14	0.00172	U	0.00172	U	0.00172	U	0.0017	U	0.00164	U	0.00168	U
4,4'-DDE	0.0033	1.8	17	0.0032		0.000539	JP	0.00203		0.0017	U	0.000511	J	0.00168	U
4,4'-DDT	0.0033	1.7	136	0.00163	JIP	0.00323	U	0.00322	U	0.00318	U	0.00308	U	0.00315	U
Aldrin	0.005	0.019	0.19	0.00172	U	0.00172	U	0.00172	U	0.0017	U	0.00164	U	0.00168	U
Alpha-BHC	0.02	0.097	0.02	0.000715	U	0.000718	U	0.000716	U	0.000708	U	0.000684	U	0.0007	U
Beta-BHC	0.036	0.072	0.09	0.00172	U	0.00172	U	0.00172	U	0.0017	U	0.00164	U	0.00168	U
Chlordane	-	-	-	0.0143	U	0.0144	U	0.0143	U	0.0142	U	0.0137	U	0.014	U
cis-Chlordane	0.094	0.91	2.9	0.00107	JP	0.00215	U	0.00215	U	0.00212	U	0.00205	U	0.0021	U
Delta-BHC	0.04	100	0.25	0.00172	U	0.00172	U	0.00172	U	0.0017	U	0.00164	U	0.00168	U
Dieldrin	0.005	0.039	0.1	0.00107	U	0.00108	U	0.00107	U	0.00106	U	0.00102	U	0.00105	U
Endosulfan I	2.4	4.8	102	0.00172	U	0.00172	U	0.00172	U	0.0017	U	0.00164	U	0.00168	U
Endosulfan II	2.4	4.8	102	0.00172	U	0.00172	U	0.00172	U	0.0017	U	0.00164	U	0.00168	U
Endosulfan sulfate	2.4	4.8	1000	0.000715	U	0.000718	U	0.000716	U	0.000708	U	0.000684	U	0.0007	U
Endrin	0.014	2.2	0.06	0.000715	U	0.000718	U	0.000716	U	0.000708	U	0.000684	U	0.0007	U
Endrin aldehyde	-	-	-	0.00214	U	0.00215	U	0.00215	U	0.00212	U	0.00205	U	0.0021	U
Endrin ketone	-	-	-	0.00172	U	0.00172	U	0.00172	U	0.0017	U	0.00164	U	0.00168	U
Heptachlor	0.042	0.42	0.38	0.000858	U	0.000862	U	0.000859	U	0.000849	U	0.00082	U	0.00084	U
Heptachlor epoxide	-	-	-	0.00322	U	0.00323	U	0.00322	U	0.00318	U	0.00308	U	0.00315	U
Lindane	0.1	0.28	0.1	0.000715	U	0.000718	U	0.000716	U	0.000708	U	0.000684	U	0.0007	U
Methoxychlor	-	-	-	0.00322	U	0.00323	U	0.00322	U	0.00318	U	0.00308	U	0.00315	U
Toxaphene	-	-	-	0.0322	U	0.0323	U	0.0322	U	0.0318	U	0.0308	U	0.0315	U
trans-Chlordane	-	-	-	0.00097	J	0.00215	U	0.00215	U	0.00212	U	0.00205	U	0.0021	U
Polychlorinated Biphenyls by EPA Method 8082A (mg/kg)															
Aroclor 1016	0.1	1	3.2	0.036	U	0.0363	U	0.0345	U	0.0363	U	0.0333	U	0.034	U
Aroclor 1221	0.1	1	3.2	0.036	U	0.0363	U	0.0345	U	0.0363	U	0.0333	U	0.034	U
Aroclor 1232	0.1	1	3.2	0.036	U	0.0363	U	0.0345	U	0.0363	U	0.0333	U	0.034	U
Aroclor 1242	0.1	1	3.2	0.036	U	0.0363	U	0.0345	U	0.0363	U	0.0333	U	0.034	U
Aroclor 1248	0.1	1	3.2	0.036	U	0.0363	U	0.0345	U	0.0363	U	0.0333	U	0.034	U
Aroclor 1254	0.1	1	3.2	0.036	U	0.0363	U	0.0345	U	0.0363	U	0.0333	U	0.034	U
Aroclor 1260	0.1	1	3.2	0.036	U	0.0363	U	0.0345	U	0.0363	U	0.0333	U	0.034	U
Aroclor 1262	0.1	1	3.2	0.036	U	0.0363	U	0.0345	U	0.0363	U	0.0333	U	0.034	U
Aroclor 1268	0.1	1	3.2	0.0144	J	0.0363	U	0.00857	J	0.0363	U	0.00555	J	0.034	U
PCBs, Total	0.1	1	3.2	0.0144	J	0.0363	U	0.00857	J	0.0363	U	0.00555	J	0.034	U

TABLE NOTES:

U : Not detected at the reported detection limit for the sample.

J : Estimated Value. The target analyte concentration is below the reporting limit (RL), but above the method detection limit (MDL).

P : The RPD between the results for the two columns exceeds the method-specified criteria.
I : The lower value for the two columns has been reported due to obvious interference.
- : No Standard or Guidance Value.
mg/kg : Milligrams per kilogram.
feet bgs : Feet below ground surface.

Table 5 - Pesticides and Polychlorinated Biphenyls in Soil
Remedial Investigation Report

5055 Broadway Street
New York, New York

SAMPLE LOCATION	Part 375 Unrestricted Use Soil Cleanup Objectives	Part 375 Residential Use Soil Cleanup Objectives	Part 375 Protection of Groundwater Soil Cleanup Objectives	SB-04-0-2		SB-04-11-13		SB-05-0-2		SB-05-10-12		SB-06-0-2		SB-07-0-2	
SAMPLING DATE				6/21/2021		6/21/2021		6/21/2021		6/21/2021		6/21/2021		6/21/2021	
LABORATORY SAMPLE ID				L2133587-07		L2133587-08		L2133587-09		L2133587-10		L2133587-11		L2133587-12	
SAMPLE TYPE				SOIL		SOIL		SOIL		SOIL		SOIL		SOIL	
SAMPLE DEPTH (feet bgs)				0-2		11-13		0-2		10-12		0-2		0-2	
				Results	Qual	Results	Qual	Results	Qual	Results	Qual	Results	Qual	Results	Qual
Pesticides by EPA Method 8081B (mg/kg)															
4,4'-DDD	0.0033	2.6	14	0.00166	U	0.00164	U	0.00167	U	0.00162	U	0.00164	U	0.0016	U
4,4'-DDE	0.0033	1.8	17	0.00166	U	0.00164	U	0.00167	U	0.00162	U	0.00164	U	0.0027	
4,4'-DDT	0.0033	1.7	136	0.00312	U	0.00307	U	0.00313	U	0.00304	U	0.00307	U	**0.00554**	
Aldrin	0.005	0.019	0.19	0.00166	U	0.00164	U	0.00167	U	0.00162	U	0.00164	U	0.0016	U
Alpha-BHC	0.02	0.097	0.02	0.000694	U	0.000682	U	0.000695	U	0.000676	U	0.000683	U	0.000668	U
Beta-BHC	0.036	0.072	0.09	0.00166	U	0.00164	U	0.00167	U	0.00162	U	0.00164	U	0.0016	U
Chlordane	-	-	-	0.0139	U	0.0136	U	0.0139	U	0.0135	U	0.0136	U	0.0134	U
cis-Chlordane	0.094	0.91	2.9	0.00208	U	0.00205	U	0.00209	U	0.00203	U	0.00205	U	0.002	U
Delta-BHC	0.04	100	0.25	0.00166	U	0.00164	U	0.00167	U	0.00162	U	0.00164	U	0.0016	U
Dieldrin	0.005	0.039	0.1	0.00104	U	0.00102	U	0.00104	U	0.00101	U	0.00102	U	0.001	U
Endosulfan I	2.4	4.8	102	0.00166	U	0.00164	U	0.00167	U	0.00162	U	0.00164	U	0.0016	U
Endosulfan II	2.4	4.8	102	0.00166	U	0.00164	U	0.00167	U	0.00162	U	0.00164	U	0.0016	U
Endosulfan sulfate	2.4	4.8	1000	0.000694	U	0.000682	U	0.000695	U	0.000676	U	0.000683	U	0.000668	U
Endrin	0.014	2.2	0.06	0.000694	U	0.000682	U	0.000695	U	0.000676	U	0.000683	U	0.000668	U
Endrin aldehyde	-	-	-	0.00208	U	0.00205	U	0.00209	U	0.00203	U	0.00205	U	0.002	U
Endrin ketone	-	-	-	0.00166	U	0.00164	U	0.00167	U	0.00162	U	0.00164	U	0.0016	U
Heptachlor	0.042	0.42	0.38	0.000833	U	0.000818	U	0.000834	U	0.000811	U	0.000819	U	0.000802	U
Heptachlor epoxide	-	-	-	0.00312	U	0.00307	U	0.00313	U	0.00304	U	0.00307	U	0.00301	U
Lindane	0.1	0.28	0.1	0.000694	U	0.000682	U	0.000695	U	0.000676	U	0.000683	U	0.000668	U
Methoxychlor	-	-	-	0.00312	U	0.00307	U	0.00313	U	0.00304	U	0.00307	U	0.00301	U
Toxaphene	-	-	-	0.0312	U	0.0307	U	0.0313	U	0.0304	U	0.0307	U	0.0301	U
trans-Chlordane	-	-	-	0.00208	U	0.00205	U	0.00209	U	0.00203	U	0.00205	U	0.002	U
Polychlorinated Biphenyls by EPA Method 8082A (mg/kg)															
Aroclor 1016	0.1	1	3.2	0.0349	U	0.0334	U	0.0339	U	0.0343	U	0.0343	U	0.0346	U
Aroclor 1221	0.1	1	3.2	0.0349	U	0.0334	U	0.0339	U	0.0343	U	0.0343	U	0.0346	U
Aroclor 1232	0.1	1	3.2	0.0349	U	0.0334	U	0.0339	U	0.0343	U	0.0343	U	0.0346	U
Aroclor 1242	0.1	1	3.2	0.0349	U	0.0334	U	0.0339	U	0.0343	U	0.0343	U	0.0346	U
Aroclor 1248	0.1	1	3.2	0.0349	U	0.0334	U	0.0339	U	0.0343	U	0.0343	U	0.0346	U
Aroclor 1254	0.1	1	3.2	0.0349	U	0.0334	U	0.0339	U	0.0343	U	0.0343	U	0.0346	U
Aroclor 1260	0.1	1	3.2	0.0349	U	0.0334	U	0.0339	U	0.0343	U	0.0343	U	0.0169	J
Aroclor 1262	0.1	1	3.2	0.0349	U	0.0334	U	0.0339	U	0.0343	U	0.0343	U	0.0346	U
Aroclor 1268	0.1	1	3.2	0.0349	U	0.0334	U	0.0339	U	0.0343	U	0.0343	U	0.0346	U
PCBs, Total	0.1	1	3.2	0.0349	U	0.0334	U	0.0339	U	0.0343	U	0.0343	U	0.0169	J

TABLE NOTES:

Exceeds Part 375 Unrestricted Use SCOs

U : Not detected at the reported detection limit for the sample.

J : Estimated Value. The target analyte concentration is below the reporting limit (RL), but above the method detection limit (MDL).
P : The RPD between the results for the two columns exceeds the method-specified criteria.
I : The lower value for the two columns has been reported due to obvious interference.
- : No Standard or Guidance Value.
feet bgs : Feet below ground surface.
mg/kg : Milligrams per kilogram.

Table 6 - Per- and Polyfluoroalkyl Substances (PFAS) in Soil
Remedial Investigation Report

5055 Broadway
New York, NY

SAMPLE LOCATION	NYSDEC PFOA/PFOS guidance values - Unrestricted	NYSDEC PFOA/PFOS guidance values - Residential	NYSDEC PFOA/PFOS guidance values - Protection of Groundwater	SB-03 (5-10')	
SAMPLING DATE				6/21/2021	
LABORATORY SAMPLE ID				L2133588-01	
SAMPLE TYPE				SOIL	
SAMPLE DEPTH (feet bgs)				5-10	
				Results	Qual
Perfluorinated Alkyl Acids by EPA Method 537.1 version 1.0 (Results in mg/kg)					
1H,1H,2H,2H-Perfluorodecanesulfonic Acid (8:2FTS)	-	-	-	0.000516	U
1H,1H,2H,2H-Perfluorooctanesulfonic Acid (6:2FTS)	-	-	-	0.000516	U
N-Ethyl Perfluorooctanesulfonamidoacetic Acid (NEtFOSAA)	-	-	-	0.000516	U
N-Methyl Perfluorooctanesulfonamidoacetic Acid (NMeFOSAA)	-	-	-	0.000516	U
Perfluorobutanesulfonic Acid (PFBS)	-	-	-	0.000258	U
Perfluorobutanoic Acid (PFBA)	-	-	-	0.000516	U
Perfluorodecanesulfonic Acid (PFDS)	-	-	-	0.000516	U
Perfluorodecanoic Acid (PFDA)	-	-	-	0.000258	U
Perfluorododecanoic Acid (PFDoA)	-	-	-	0.000516	U
Perfluoroheptanesulfonic Acid (PFHpS)	-	-	-	0.000516	U
Perfluoroheptanoic Acid (PFHpA)	-	-	-	0.000258	U
Perfluorohexanesulfonic Acid (PFHxS)	-	-	-	0.000258	U
Perfluorohexanoic Acid (PFHxA)	-	-	-	0.000057	J
Perfluorononanoic Acid (PFNA)	-	-	-	0.000258	U
Perfluorooctanesulfonamide (FOSA)	-	-	-	0.000516	U
Perfluorooctanesulfonic Acid (PFOS)	0.00088	0.0088	0.00037	0.000629	
Perfluorooctanoic Acid (PFOA)	0.00066	0.0066	0.0011	0.000417	
Perfluoropentanoic Acid (PFPeA)	-	-	-	0.000516	U
Perfluorotetradecanoic Acid (PFTA)	-	-	-	0.000516	U
Perfluorotridecanoic Acid (PFTrDA)	-	-	-	0.000516	U
Perfluoroundecanoic Acid (PFUnA)	-	-	-	0.000516	U
PFOA/PFOS, Total*				0.00105	

TABLE NOTES:

Results are compared to the New York State Department of Environmental Conservation preliminary guidance values for anticipated Site use released under Sampling, Analysis, and Assessment of Per- and Polyfluoroalkyl Substances (PFAS), dated January 2021.

U : Not detected at the reported detection limit for the sample.
J : Estimated Value. The target analyte concentration is below the reporting limit (RL), but above the method detection limit (MDL).
- : No Standard or Guidance Value.
*: Total of only PFOA and PFOS Constituents
mg/kg : Results are reported in miligrams per kilogram.
feet bgs: Feet below ground surface.
Qual : Qualifiers.

Table 7 - Volatile Organic Compounds in Soil Vapor
Remedial Investigation Report

5055 Broadway
New York, New York

SAMPLE LOCATION	NYSDOH SVI Air Guidline Values	NYSDOH SVI Guidance Matrix A	NYSDOH SVI Guidance Matrix B	NYSDOH SVI Guidance Matrix C	NYSDOH Fuel Oil 2003 Upper Fence Limit		EPA BASE 2001 90th Percentile Value		SV-01		SV-02		SV-03		SV-04		SV-05		AA-01	
SAMPLING DATE									6/21/2021		6/21/2021		6/21/2021		6/21/2021		6/21/2021		6/21/2021	
LABORATORY SAMPLE ID									L2133540-01		L2133540-02		L2133540-03		L2133540-04		L2133540-05		L2133540-06	
SAMPLE TYPE									SOIL VAPOR		SOIL VAPOR		SOIL VAPOR		SOIL VAPOR		SOIL VAPOR		AMBIENT AIR	
SAMPLE DEPTH (feet bgs)									12		12		8		9		12			
					Indoor	Outdoor	Indoor	Outdoor	Results	Qual	Results	Qual	Results	Qual	Results	Qual	Results	Qual	Results	Qual
Volatile Organics in Air by TO-15 (µg/m3)																				
1,1,1-Trichloroethane	--	--	100	--	2.5	0.6	20.6	2.6	1.09	U	2.18	U	18.2	U	1.09	U	3.03	U	1.09	U
1,1,2,2-Tetrachloroethane	--	--	--	--	0.4	0.4	--	--	1.37	U	2.75	U	22.9	U	1.37	U	3.82	U	1.37	U
1,1,2-Trichloroethane	--	--	--	--	0.4	0.3	1.5	1.6	1.09	U	2.18	U	18.2	U	1.09	U	3.03	U	1.09	U
1,1-Dichloroethane	--	--	--	--	0.4	--	0.7	1.4	0.809	U	1.62	U	13.5	U	0.809	U	2.25	U	0.809	U
1,1-Dichloroethene	--	6	--	--	0.4	0.4	1.4	1.4	0.793	U	1.59	U	13.2	U	0.793	U	2.2	U	0.793	U
1,2,4-Trichlorobenzene	--	--	--	--	0.5	0.4	6.8	6.4	1.48	U	2.97	U	24.7	U	1.48	U	4.13	U	1.48	U
1,2,4-Trimethylbenzene	--	--	--	--	2.5	1.9	9.5	5.8	0.983	U	40.2		16.4		57		2.73	U	0.983	U
1,2-Dibromoethane	--	--	--	--	0.4	0.4	1.5	1.6	1.54	U	3.07	U	25.6	U	1.54	U	4.27	U	1.54	U
1,2-Dichlorobenzene	--	--	--	--	0.5	0.4	1.2	1.2	1.2	U	2.4	U	20	U	1.2	U	3.34	U	1.2	U
1,2-Dichloroethane	--	--	--	--	0.4	0.4	0.9	0.8	0.809	U	1.62	U	13.5	U	0.809	U	2.25	U	0.809	U
1,2-Dichloropropane	--	--	--	--	0.4	0.4	1.6	1.6	0.924	U	1.85	U	15.4	U	0.924	U	2.57	U	0.924	U
1,3,5-Trimethylbenzene	--	--	--	--	3.9	0.7	3.7	2.7	15.2		14.7		16.4		16.3		2.73	U	0.983	U
1,3-Butadiene	--	--	--	--	--	--	3	3.4	3.65		1.17		7.37	U	4.18		14.2		0.442	U
1,3-Dichlorobenzene	--	--	--	--	0.5	0.4	2.4	2.2	1.43		2.4	U	20	U	1.2	U	13.6		1.2	U
1,4-Dichlorobenzene	--	--	--	--	1.2	0.5	5.5	1.2	1.2	U	2.4	U	20	U	1.2	U	3.34	U	1.2	U
1,4-Dioxane	--	--	--	--	--	--	--	--	0.721	U	1.44	U	12	U	0.721	U	2	U	0.721	U
2,2,4-Trimethylpentane	--	--	--	--	--	--	--	--	3.95		3.79		15.6	U	4.28		2.6	U	0.934	U
2-Butanone	--	--	--	--	--	--	12	11.3	22.1		20.4		1860		28.4		584		1.47	U
2-Hexanone	--	--	--	--	--	--	--	--	10.1		2.07		281		3.54		105		0.82	U
3-Chloropropene	--	--	--	--	--	--	--	--	0.626	U	1.25	U	10.4	U	0.626	U	1.74	U	0.626	U
4-Ethyltoluene	--	--	--	--	--	--	3.6	3	8.26		9.64		16.4		9.64		2.73	U	0.983	U
4-Methyl-2-pentanone	--	--	--	--	1.9	0.5	6	1.9	6.52		4.1	U	34.2	U	4.71		5.7	U	2.05	U
Acetone	--	--	--	--	115	30	98.9	43.7	112		85.8		335		92.2		454		8.5	
Benzene	--	--	--	--	13	4.8	9.4	6.6	5.43		8.85		10.6	U	13.7		5.46		0.639	U
Benzyl chloride	--	--	--	--	--	--	6.8	6.4	1.04	U	2.07	U	17.2	U	1.04	U	2.88	U	1.04	U
Bromodichloromethane	--	--	--	--	--	--	--	--	1.34	U	2.68	U	22.3	U	1.34	U	3.72	U	1.34	U
Bromoform	--	--	--	--	--	--	--	--	2.07	U	4.14	U	34.4	U	2.07	U	5.75	U	2.07	U
Bromomethane	--	--	--	--	--	--	1.7	1.6	0.777	U	1.55	U	12.9	U	0.777	U	2.16	U	0.777	U
Carbon disulfide	--	--	--	--	--	--	4.2	3.7	2.25		1.25	U	10.4	U	3.89		7.29		0.623	U
Carbon tetrachloride	--	6	--	--	1.3	1.2	1.3	0.7	1.26	U	2.52	U	20.9	U	1.26	U	3.5	U	1.26	U
Chlorobenzene	--	--	--	--	0.4	--	0.9	0.8	1.43		1.84	U	15.3	U	0.921	U	2.56	U	0.921	U
Chloroethane	--	--	--	--	0.4	0.4	1.1	1.2	0.528	U	1.06	U	8.79	U	0.528	U	1.47	U	0.528	U
Chloroform	--	--	--	--	1.2	0.5	1.1	0.6	1.51		1.95	U	16.3	U	0.977	U	2.72	U	1.43	
Chloromethane	--	--	--	--	4.2	4.3	3.7	3.7	0.82		0.896		6.88	U	0.413	U	4.07		1.24	
cis-1,2-Dichloroethene	--	6	--	--	0.4	0.4	1.9	1.8	0.793	U	1.59	U	13.2	U	0.793	U	2.2	U	0.793	U
cis-1,3-Dichloropropene	--	--	--	--	0.4	0.4	2.3	2.2	0.908	U	1.82	U	15.1	U	0.908	U	2.52	U	0.908	U
Cyclohexane	--	--	--	--	6.3	0.9	--	--	1.47		1.45		11.5	U	2.21		1.95		0.688	U
Dibromochloromethane	--	--	--	--	--	--	--	--	1.7	U	3.41	U	28.4	U	1.7	U	4.74	U	1.7	U
Dichlorodifluoromethane	--	--	--	--	10	10	16.5	8.1	1.69		1.98	U	16.5	U	1.73		2.75	U	1.85	
Ethanol	--	--	--	--	1300	34	210	57	384		309		157	U	82.2		701		19	
Ethyl Acetate	--	--	--	--	--	--	5.4	1.5	1.8	U	3.6	U	30.1	U	1.8	U	5.01	U	1.8	U
Ethylbenzene	--	--	--	--	6.4	1	5.7	3.5	15.4		20.2		14.5	U	22.6		2.85		0.869	U
Freon-113	--	--	--	--	--	--	--	--	1.53	U	3.07	U	25.5	U	1.53	U	4.26	U	1.53	U
Freon-114	--	--	--	--	--	--	--	--	1.4	U	2.8	U	23.3	U	1.4	U	3.89	U	1.4	U
Heptane	--	--	--	--	18	4.5	--	--	8.69		10.2		13.6	U	10		8.32		0.82	U
Hexachlorobutadiene	--	--	--	--	0.5	0.5	6.8	6.4	2.13	U	4.27	U	35.5	U	2.13	U	5.93	U	2.13	U
Isopropanol	--	--	--	--	--	--	--	--	175		82.8		32.9		8.21		435		3.79	
Methyl tert butyl ether	--	--	--	--	14	--	11.5	6.2	0.721	U	1.44	U	12	U	0.721	U	2	U	0.721	U
Methylene chloride	60	--	100	--	16	1.6	10	6.1	2.25		4.41		29	U	2.58		4.83	U	1.74	U
n-Hexane	--	--	--	--	14	2.2	10.2	6.4	3.98		3.74		11.7	U	6.06		11.6		0.881	
o-Xylene	--	--	--	--	7.1	1.2	7.9	4.6	27.3		34.2		14.5	U	38.1		3.94		0.869	U
p/m-Xylene	--	--	--	--	11	1	22.2	12.8	57.8		78.2		29	U	84.7		9.34		1.74	U
Styrene	--	--	--	--	1.4	0.5	1.9	1.3	1.7		1.7	U	14.2	U	1.05		8.09		0.852	U
Tertiary butyl Alcohol	--	--	--	--	--	--	--	--	36.7		39.7		25.3	U	37		71.8		1.52	U
Tetrachloroethene	30	--	100	--	2.5	0.7	15.9	6.5	9.09		6.18		22.6	U	8.61		3.77	U	1.36	U
Tetrahydrofuran	--	--	--	--	0.8	0.4	--	--	11.8		19.5		24.6	U	22		4.1	U	2.67	
Toluene	--	--	--	--	57	5.1	43	33.7	33.3		46		12.5	U	50.9		8.03		1.72	
trans-1,2-Dichloroethene	--	--	--	--	--	--	--	--	0.793	U	1.59	U	13.2	U	0.793	U	2.2	U	0.793	U
trans-1,3-Dichloropropene	--	--	--	--	--	--	1.3	1.4	0.908	U	1.82	U	15.1	U	0.908	U	2.52	U	0.908	U
Trichloroethene	2	6	--	--	0.5	0.4	4.2	1.3	1.07	U	2.15	U	17.9	U	1.07	U	2.99	U	1.07	U
Trichlorofluoromethane	--	--	--	--	12	5.1	18.1	4.3	1.89		2.25	U	18.7	U	1.88		3.12	U	1.12	U
Vinyl bromide	--	--	--	--	--	--	--	--	0.874	U	1.75	U	14.6	U	0.874	U	2.43	U	0.874	U
Vinyl chloride	--	--	--	6	0.4	0.4	1.9	1.3	0.511	U	1.02	U	8.51	U	0.511	U	1.42	U	0.511	U
TOTAL BTEX									139.23		187.45		U		210		29.62		1.72	

TABLE NOTES:

NYSDOH : New York State Department of Health.
NYSDOH Fuel Oil 2003: Values are based on NYSDOH 2003 Study of volatile organic chemicals in air of fuel oil heated homes
EPA BASE 2001: Values are based on USEPA Building Assessment and Survey (BASE) database summa canister method
U : Not detected at the reported detection limit for the sample.
ug/m^3: micrograms per cubic meter.
-- : No Standards or Guideance Value.
ft bgs : Feet below ground surface.
Qual : Qualifiers.
177: Italics indicates that the analyte was undetected; however, the reporting limit is greater than the standard or guidance value

	Exceeds both NYSDOH 2003 Upper Fence Limit Indoor Air and the USEPA 2001 90th Percentile Indoor Air values
	Exceeds both NYSDOH 2003 Upper Fence Limit Outdoor Air and the USEPA 2001 90th Percentile Outdoor Air values
	Exceeds NYSDOH Fuel Oil 2003 Upper Fence Limit Indoor Air Values
	Exceeds NYSDOH Fuel Oil 2003 Upper Fence Limit Outdoor Air Values
	Exceeds EPA BASE 2001 90th Percentile Indoor Air Value
	Exceeds EPA BASE 2001 90th Percentile Outdoor Air Value

FIGURES

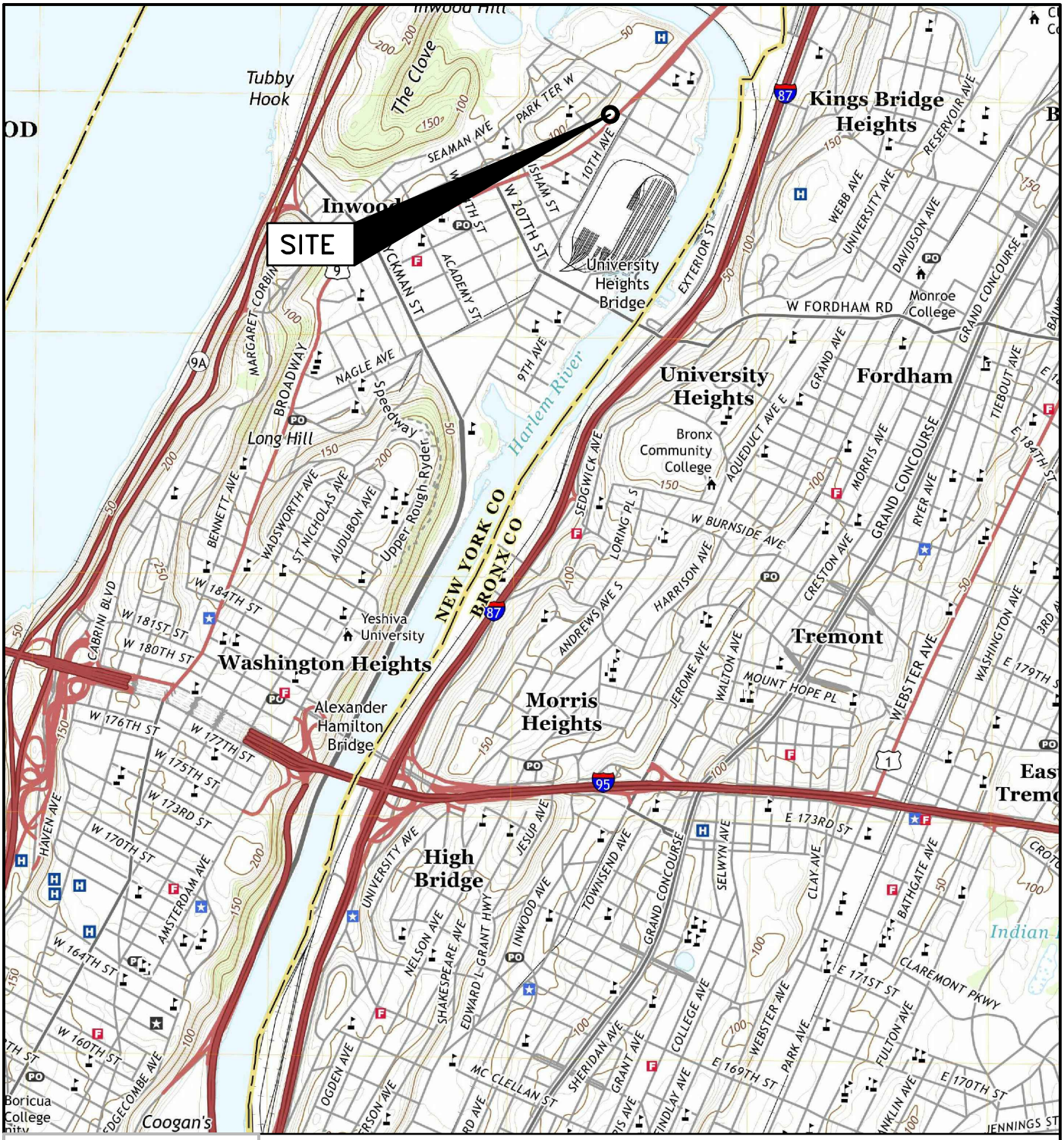

NEW YORK

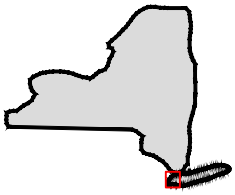

QUADRANGLE LOCATION

SOURCE:

USGS TOPOGRAPHIC MAPS: CENTRAL PAR, NEW YORK/NEW JERSEY (2019). CONTOUR INTERVAL 10FT., NAVD-1988, ORIGINAL SCALE 1:24,000 (1IN.=2,000FT.).

N
W E
S

UNLESS SPECIFICALLY STATED BY WRITTEN AGREEMENT, THIS DRAWING IS THE SOLE PROPERTY OF GZA GEOENVIRONMENTAL, INC. (GZA). THE INFORMATION SHOWN ON THE DRAWING IS SOLELY FOR USE BY GZA'S CLIENT OR THE CLIENT'S DESIGNATED REPRESENTATIVE FOR THE SPECIFIC PROJECT AND LOCATION IDENTIFIED ON THE DRAWING. THE DRAWING SHALL NOT BE TRANSFERRED, REUSED, COPIED, OR ALTERED IN ANY MANNER FOR USE AT ANY OTHER LOCATION OR FOR ANY OTHER PURPOSE WITHOUT THE PRIOR WRITTEN CONSENT OF GZA. ANY TRANSFER, REUSE, OR MODIFICATION TO THE DRAWING BY THE CLIENT OR OTHERS, WITHOUT THE PRIOR WRITTEN EXPRESS CONSENT OF GZA, WILL BE AT THE USER'S SOLE RISK AND WITHOUT ANY RISK OR LIABILITY TO GZA.

5055 BROADWAY
LOT 255/BLOCK 2243
NEW YORK, NEW YORK

PREPARED BY:
GZA GeoEnvironmental of NY
Engineers and Scientists
www.gza.com

PREPARED FOR:
5055 BROADWAY, LLC

SITE LOCATION MAP

PROJ MGR: RM	REVIEWED BY: SK	CHECKED BY: BA	FIGURE 1
DESIGNED BY: RM	DRAWN BY: KB	SCALE: 1"=2000'	
DATE: DECEMBER 2021	PROJECT NO. 41.0162895.00	REVISION NO. -	SHEET NO. 1 OF 5

© 2021 – GZA GeoEnvironmental of NY.
GZA–J:\Active 162800 to 162899\162895.00 – 5055 Broadway Environmental\Drawings\GZA CAD\41.0162895.00–5055Broadway–RIR_JB.dwg [FIG 1 8.5x11] December 03, 2021 – 4:39pm jackson.bogach

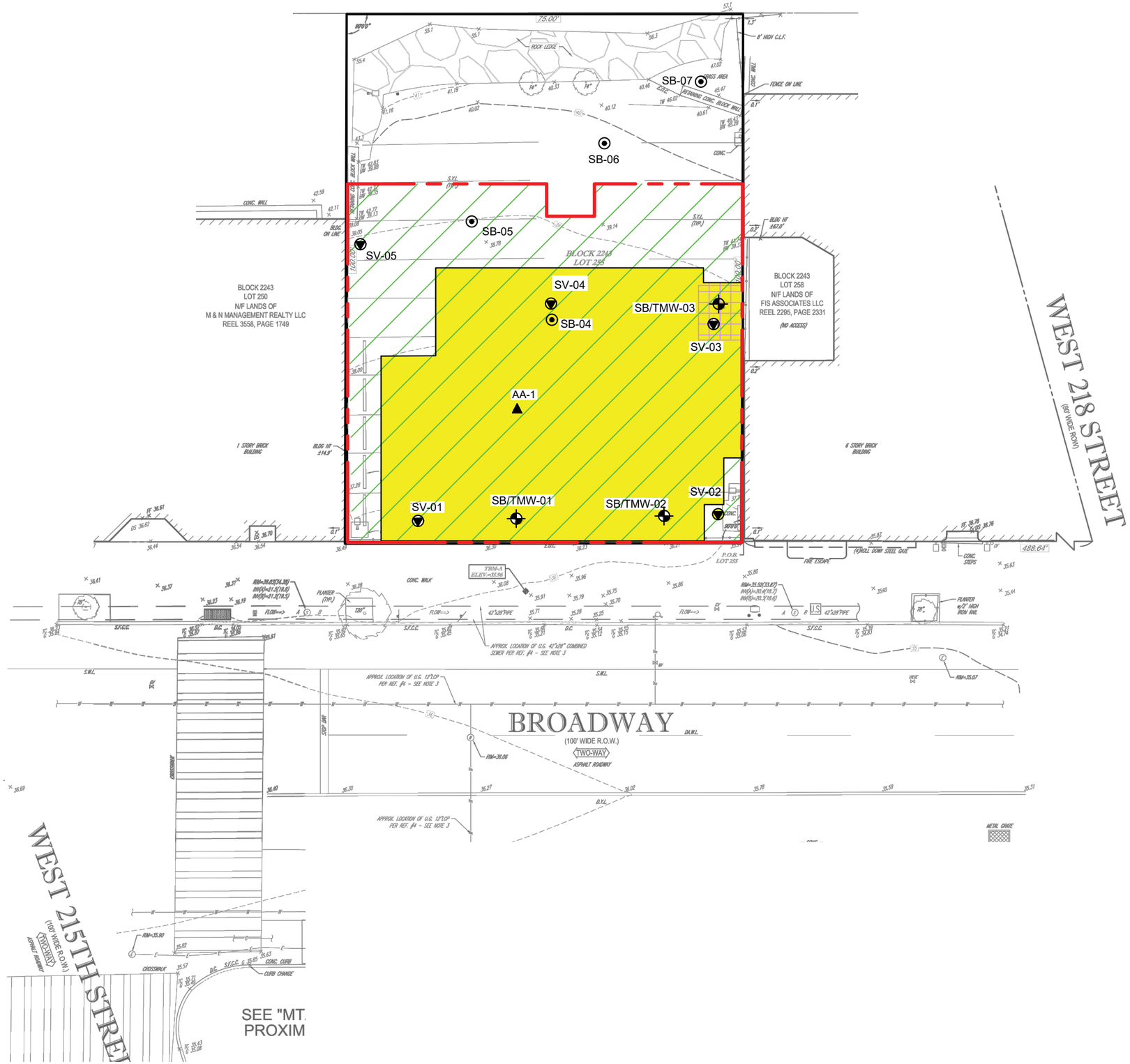

GENERAL NOTES

1. THE LOCATION OF PROPOSED BUILDING WAS APPROXIMATED BASED ON DRAWING V–001.0.0, TITLED "BOUNDARY & TOPOGRAPHIC SURVEY", PROVIDED BY CONTROL POINT ASSOCIATES, INC. PC DATED MAY 7, 2021.
2. THE PURPOSE OF THIS DRAWING IS TO LOCATE, DESCRIBE, AND REPRESENT THE POSITIONS OF PROPOSED EXPLORATION IN RELATION TO THE SUBJECT SITE. THIS DRAWING IS NOT CONSIDERED A LAND SURVEY. THE LOCATIONS SHOWN SHOULD BE CONSIDERED ACCURATE ONLY TO THE DEGREE IMPLIED BY THE METHOD USED.
3. ALL ELEVATIONS GIVEN ARE REFERENCED TO THE NORTH AMERICAN VERTICAL DATUM OF 1988 (NAVD88).

LEGEND

- APPROXIMATE SITE BOUNDARY
- APPROXIMATE LIMITS OF PROPOSED BUILDING
- 0–4 EXCAVATION
- 4–12 EXCAVATION
- 12–18 EXCAVATION
- SB-# APPROXIMATE SOIL BORING LOCATION
- SB/TMW-# APPROXIMATE SOIL BORING AND TEMPORARY GROUNDWATER WELL LOCATION
- SV-# APPROXIMATE SOIL VAPOR PROBE LOCATION
- AA-# APPROXIMATE AMBIENT AIR SAMPLING LOCATION

N W E S

0 10 20 40

APPROXIMATE SCALE IN FEET

NO.	ISSUE/DESCRIPTION	BY	DATE
2	UPDATE LIMITS OF PROPOSED BUILDING	JB	DECEMBER 2021
1	BOUNDARY REVISION DUE TO CHANGES IN FLOOR PLAN	KB	JUNE 2021

UNLESS SPECIFICALLY STATED BY WRITTEN AGREEMENT, THIS DRAWING IS THE SOLE PROPERTY OF GZA GEOENVIRONMENTAL, INC. (GZA). THE INFORMATION SHOWN ON THE DRAWING IS SOLELY FOR USE BY GZA'S CLIENT OR THE CLIENT'S DESIGNATED REPRESENTATIVE FOR THE SPECIFIC PROJECT AND LOCATION IDENTIFIED ON THE DRAWING. THE DRAWING SHALL NOT BE TRANSFERRED, REUSED, COPIED, OR ALTERED IN ANY MANNER FOR USE AT ANY OTHER LOCATION OR FOR ANY OTHER PURPOSE WITHOUT THE PRIOR WRITTEN CONSENT OF GZA. ANY TRANSFER, REUSE, OR MODIFICATION TO THE DRAWING BY THE CLIENT OR OTHERS, WITHOUT THE PRIOR WRITTEN EXPRESS CONSENT OF GZA, WILL BE AT THE USER'S SOLE RISK AND WITHOUT ANY RISK OR LIABILITY TO GZA.

5055 BROADWAY
LOT 255/BLOCK 2243
NEW YORK, NEW YORK

SITE DEVELOPMENT AND SAMPLING PLAN

PREPARED BY:
GZA GeoEnvironmental of NY
Engineers and Scientists
www.gza.com

PREPARED FOR:
5055 BROADWAY, LLC

PROJ MGR: RM	REVIEWED BY: SK	CHECKED BY: BA	FIGURE 2
DESIGNED BY: RM	DRAWN BY: JB	SCALE: 1"=20'	
DATE: DECEMBER 2021	PROJECT NO. 41.0162895.00	REVISION NO. 2	SHEET NO. 2 OF 5

©2021 – GZA GeoEnvironmental of NY.
GZA–J:\Active 162800 to 162899\162895.00 – 5055 Broadway Environmental\Drawings\GZA CAD\41.0162895.00–5055Broadway–RIR_JB.dwg [FIG 2 – 17x11] December 06, 2021 – 9:26am jackson.bogach

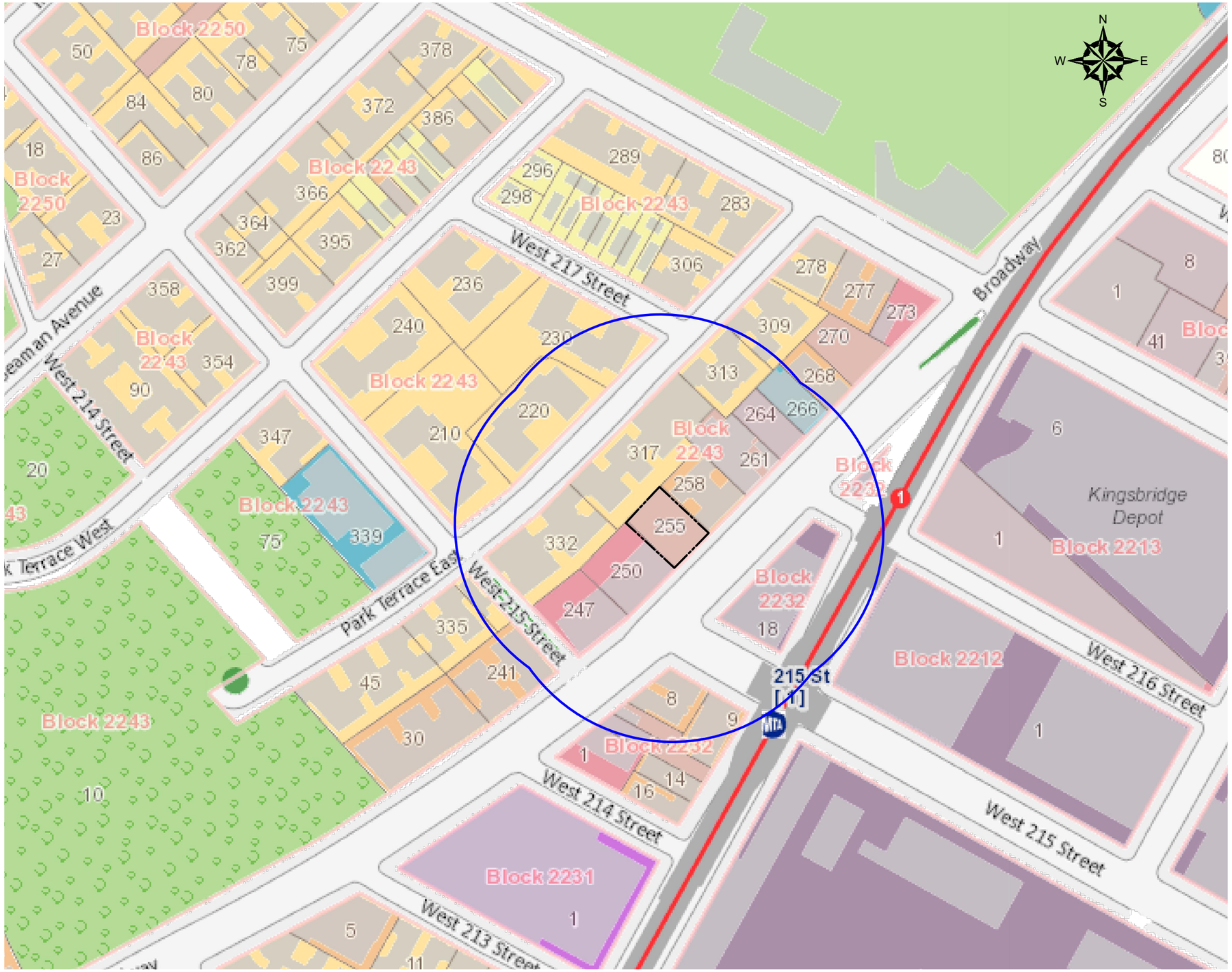

GENERAL NOTES

1. THE BASE MAP WAS DEVELOPED FROM OPEN ACCESSIBLE SPACE INFORMATION SYSTEM (OASIS) WEBSITE.

LEGEND

- APPROXIMATE SITE BOUNDARY
- 250 FEET BUFFER

Roads
Major Roads
Interstate Highways
Tunnels
Neighborhood/Town Labels
County Boundaries
Ferry
Commuter Rail

Parks, Playgrounds, & Open Space

- Parks & Public Lands
- Forested Areas (NJ)
- Community Gardens
- School property with garden
- Playgrounds
- Green Spaces Along Streets
- Golf Courses
- Baseball/Soccer/Football Fields
- Tennis/Basketball/Handball Courts & Tracks
- Cemeteries

Land Use

Block/Lot Boundaries

(Building footprints in gray)

- 1 & 2 Family Residential
- Multi-family Residential
- Mixed Use
- Open space & outdoor recreation
- Commercial
- Institutions
- Industrial
- Parking
- Transportation / Utilities
- Vacant Lots

NO.	ISSUE/DESCRIPTION	BY	DATE
1	BOUNDARY REVISION DUE TO CHANGES IN FLOOR PLAN	KB	JUNE 2021

UNLESS SPECIFICALLY STATED BY WRITTEN AGREEMENT, THIS DRAWING IS THE SOLE PROPERTY OF GZA GEOENVIRONMENTAL, INC. (GZA). THE INFORMATION SHOWN ON THE DRAWING IS SOLELY FOR USE BY GZA'S CLIENT OR THE CLIENT'S DESIGNATED REPRESENTATIVE FOR THE SPECIFIC PROJECT AND LOCATION IDENTIFIED ON THE DRAWING. THE DRAWING SHALL NOT BE TRANSFERRED, REUSED, COPIED, OR ALTERED IN ANY MANNER FOR USE AT ANY OTHER LOCATION OR FOR ANY OTHER PURPOSE WITHOUT THE PRIOR WRITTEN CONSENT OF GZA. ANY TRANSFER, REUSE, OR MODIFICATION TO THE DRAWING BY THE CLIENT OR OTHERS, WITHOUT THE PRIOR WRITTEN EXPRESS CONSENT OF GZA, WILL BE AT THE USER'S SOLE RISK AND WITHOUT ANY RISK OR LIABILITY TO GZA.

5055 BROADWAY
LOT 255/BLOCK 2243
NEW YORK, NEW YORK

SURROUNDING LAND USE

PREPARED BY:
GZA GeoEnvironmental of NY
Engineers and Scientists
www.gza.com

PREPARED FOR:
5055 BROADWAY, LLC

PROJ MGR: RM	REVIEWED BY: SK	CHECKED BY: BA	FIGURE 3
DESIGNED BY: RM	DRAWN BY: SB	SCALE: AS SHOWN	
DATE: DECEMBER 2021	PROJECT NO. 41.0162895.00	REVISION NO. 1	SHEET NO. 3 OF 5

©2021 – GZA GeoEnvironmental of NY.
GZA–J:\Active 162800 to 162899\162895.00 – 5055 Broadway Environmental\Drawings\GZA CAD\41.0162895.00–5055Broadway–2021–07–27.dwg [FIG 3 – 17x11] July 27, 2021 – 1:02pm susan.benyaminov

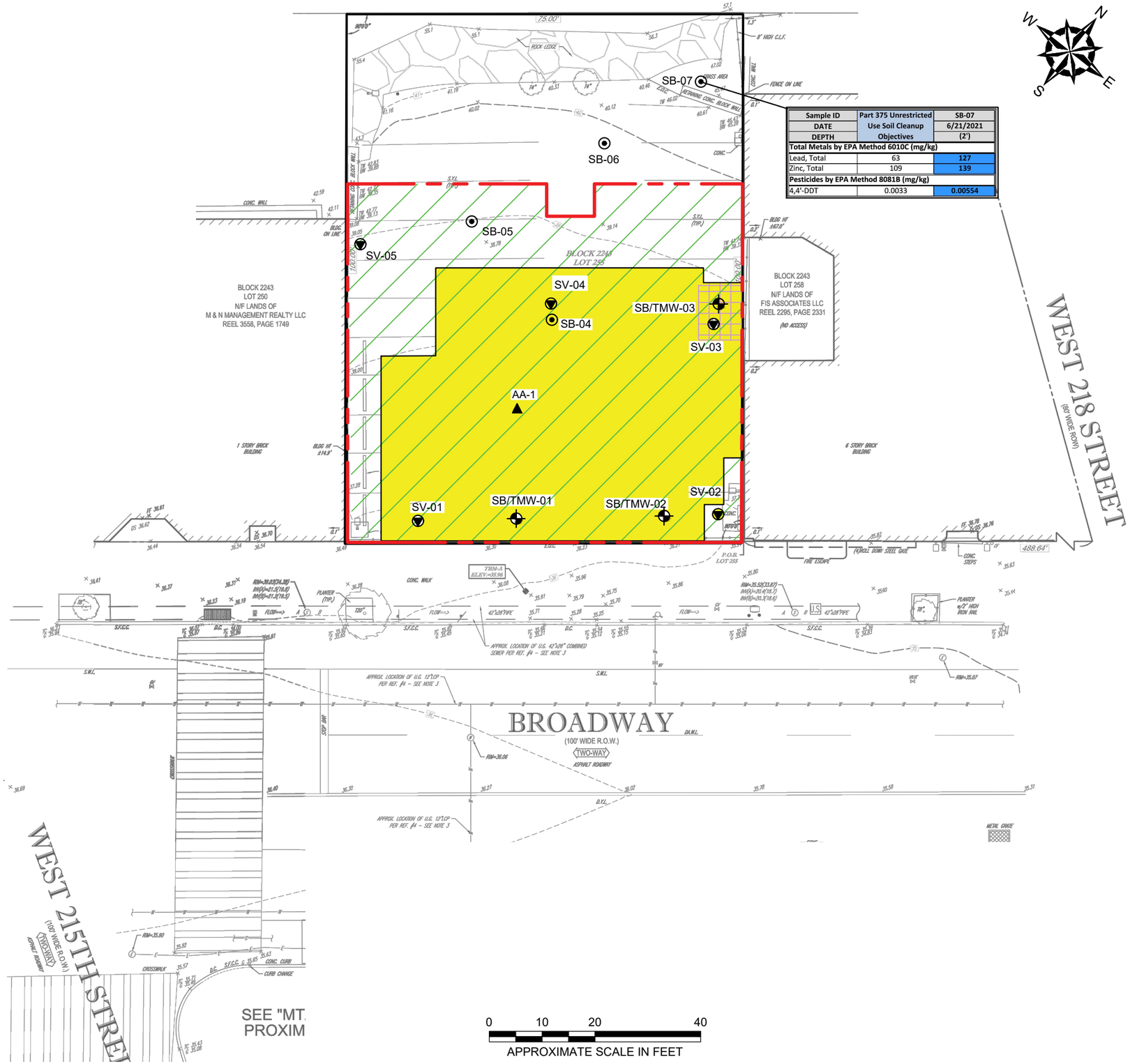

Sample ID	Part 375 Unrestricted Use Soil Cleanup Objectives	SB-07
DATE		6/21/2021
DEPTH		(2')
Total Metals by EPA Method 6010C (mg/kg)		
Lead, Total	63	127
Zinc, Total	109	139
Pesticides by EPA Method 8081B (mg/kg)		
4,4'-DDT	0.0033	0.00554

GENERAL NOTES

1. THE LOCATION OF PROPOSED BUILDING WAS APPROXIMATED BASED ON DRAWING V–001.0.0, TITLED "BOUNDARY & TOPOGRAPHIC SURVEY", PROVIDED BY CONTROL POINT ASSOCIATES, INC. PC DATED MAY 7, 2021.
2. THE PURPOSE OF THIS DRAWING IS TO LOCATE, DESCRIBE, AND REPRESENT THE POSITIONS OF PROPOSED EXPLORATION IN RELATION TO THE SUBJECT SITE. THIS DRAWING IS NOT CONSIDERED A LAND SURVEY. THE LOCATIONS SHOWN SHOULD BE CONSIDERED ACCURATE ONLY TO THE DEGREE IMPLIED BY THE METHOD USED.
3. ALL ELEVATIONS GIVEN ARE REFERENCED TO THE NORTH AMERICAN VERTICAL DATUM OF 1988 (NAVD88).

LEGEND

- APPROXIMATE SITE BOUNDARY
- APPROXIMATE LIMITS OF PROPOSED BUILDING
- 0–4 EXCAVATION
- 4–12 EXCAVATION
- 12–18 EXCAVATION
- SB-# — APPROXIMATE SOIL BORING LOCATION
- SB/TMW-# — APPROXIMATE SOIL BORING AND TEMPORARY GROUNDWATER WELL LOCATION
- SV-# — APPROXIMATE SOIL VAPOR PROBE LOCATION
- AA-# — APPROXIMATE AMBIENT AIR SAMPLING LOCATION
- ND — NOT DETECTED AT THE REPORTED DETECTION LIMIT FOR THE SAMPLE
- NE — NO EXCEEDANCE
- NA — NOT ANALYZED
- VALUE EXCEEDS UNRESTRICTED USE CLEANUP OBJECTIVES (SCO)
- VALUE EXCEEDS RESIDENTIAL USE SOIL CLEANUP OBJECTIVES (SCO)

NO.	ISSUE/DESCRIPTION	BY	DATE
2	UPDATE LIMITS OF PROPOSED BUILDING	JB	DECEMBER 2021
1	BOUNDARY REVISION DUE TO CHANGES IN FLOOR PLAN	KB	JUNE 2021

UNLESS SPECIFICALLY STATED BY WRITTEN AGREEMENT, THIS DRAWING IS THE SOLE PROPERTY OF GZA GEOENVIRONMENTAL, INC. (GZA). THE INFORMATION SHOWN ON THE DRAWING IS SOLELY FOR USE BY GZA'S CLIENT OR THE CLIENT'S DESIGNATED REPRESENTATIVE FOR THE SPECIFIC PROJECT AND LOCATION IDENTIFIED ON THE DRAWING. THE DRAWING SHALL NOT BE TRANSFERRED, REUSED, COPIED, OR ALTERED IN ANY MANNER FOR USE AT ANY OTHER LOCATION OR FOR ANY OTHER PURPOSE WITHOUT THE PRIOR WRITTEN CONSENT OF GZA. ANY TRANSFER, REUSE, OR MODIFICATION TO THE DRAWING BY THE CLIENT OR OTHERS, WITHOUT THE PRIOR WRITTEN EXPRESS CONSENT OF GZA, WILL BE AT THE USER'S SOLE RISK AND WITHOUT ANY RISK OR LIABILITY TO GZA.

5055 BROADWAY
LOT 255/BLOCK 2243
NEW YORK, NEW YORK

EXCEEDANCES IN SOIL SAMPLES

PREPARED BY:
GZA GeoEnvironmental of NY
Engineers and Scientists
www.gza.com

PREPARED FOR:
5055 BROADWAY, LLC

PROJ MGR: RM	REVIEWED BY: SK	CHECKED BY: BA	FIGURE 4
DESIGNED BY: RM	DRAWN BY: JB	SCALE: 1"=20'	
DATE: DECEMBER 2021	PROJECT NO. 41.0162895.00	REVISION NO. 2	SHEET NO. 4 OF 5

©2021 – GZA GeoEnvironmental of NY.
GZA–J:\Active 162800 to 162899\162895.00 – 5055 Broadway Environmental\Drawings\GZA CAD\41.0162895.00–5055Broadway–RIR_JB.dwg [FIG 4 – 17x11] December 06, 2021 – 9:28am jackson.bogach

©2021 – GZA GeoEnvironmental of NY.
GZA–J:\Active 162800 to 162899\162895.00 – 5055 Broadway Environmental\Drawings\GZA CAD\41.0162895.00–5055Broadway–RIR_JB.dwg [FIG 5 – 17x11] December 06, 2021 – 9:29am jackson.bogach

SV-04 VOCs in Air by TO-15 (µg/m3)	
1,2,4-Trimethylbenzene	57
1,3,5-Trimethylbenzene	16.3
1,3-Butadiene	4.18
2-Butanone	28.4
4-Ethyltoluene	9.64
4-Methyl-2-pentanone	4.71
Benzene	13.7
Ethylbenzene	22.6
o-Xylene	38.1
p/m-Xylene	84.7
tetracloroethene	8.61
Tetrahydrofuran	22
Toluene	50.9

SV-05 VOCs in Air by TO-15 (µg/m3)	
1,3-Butadiene	14.2
1,3-Dichlorobenzene	13.6
2-Butanone	584
Acetone	454
Carbon disulfide	7.29
Chloromethane	4.07
Ethanol	701
n-Hexane	11.6
Styrene	8.09

AA-01 VOCs in Air by TO-15 (µg/m3)	
Chloroform	1.43
Tetrahydrofuran	2.67

SV-03 VOCs in Air by TO-15 (µg/m3)	
1,2,4-Trimethylbenzene	16.4
1,3,5-Trimethylbenzene	16.4
2-Butanone	1860
4-Ethyltoluene	16.4
Acetone	335

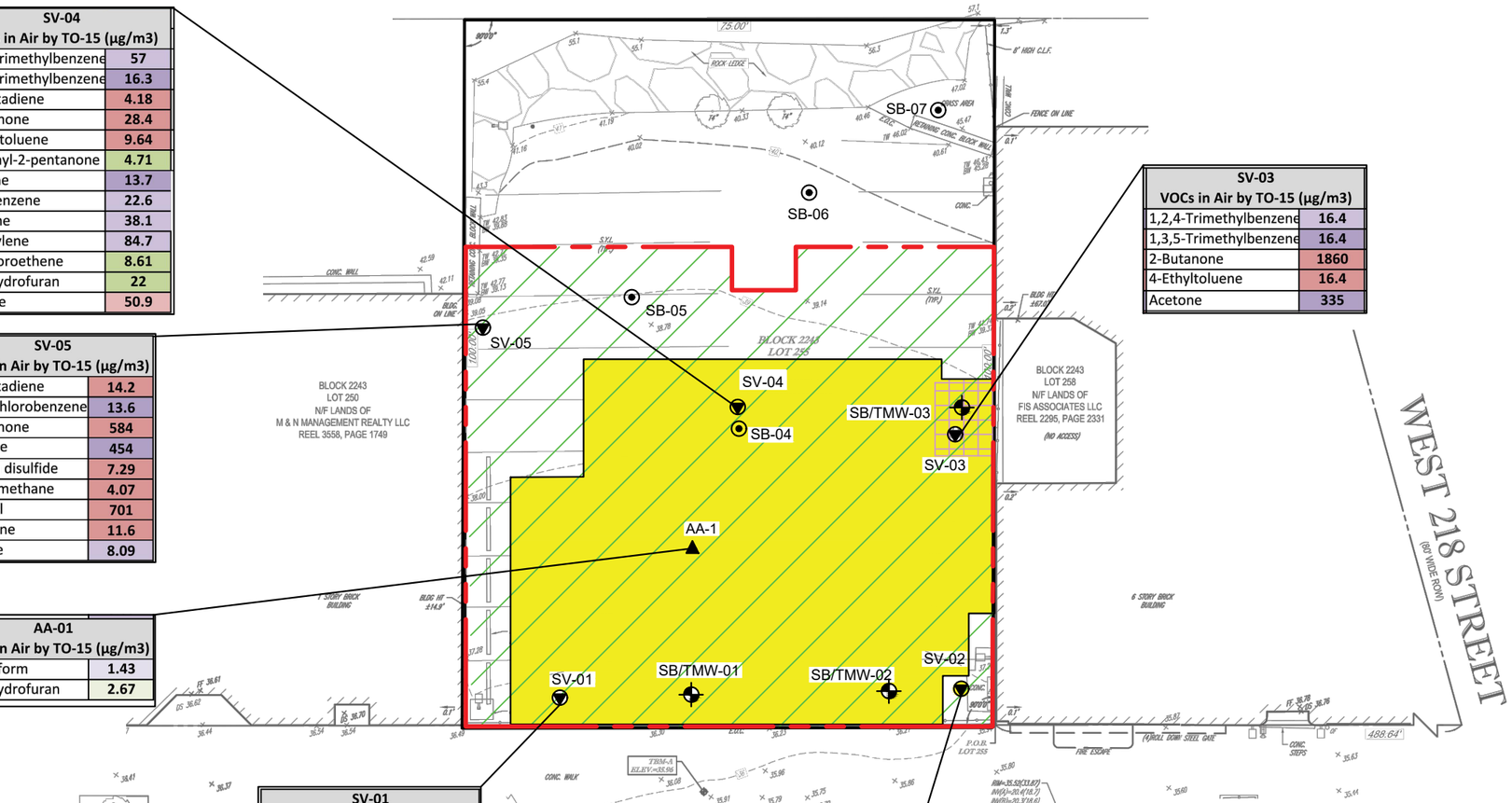

SV-01 VOCs in Air by TO-15 (µg/m3)	
1,3,5-Trimethylbenzene	15.2
1,3-Butadiene	3.65
2-Butanone	22.1
4-Ethyltoluene	8.26
4-Methyl-2-pentanone	6.52
Acetone	112
Chlorobenzene	1.43
Chloroform	1.51
Ethanol	384
Ethylbenzene	15.4
o-Xylene	27.3
p/m-Xylene	57.8
Styrene	1.7
Tetrachloroethene	9.09
Tetrahydrofuran	11.8

SV-02 VOCs in Air by TO-15 (µg/m3)	
1,2,4-Trimethylbenzene	40.2
1,3,5-Trimethylbenzene	14.7
2-Butanone	20.4
4-Ethyltoluene	9.64
Ethanol	309
Ethylbenzene	20.2
o-Xylene	34.2
p/m-Xylene	78.2
tetracloroethene	6.18
Tetrahydrofuran	19.5
Toluene	46

VOLATILE ORGANIC COMPOUNDS	NYSDOH Fuel Oil 2003 Upper Fence Limit		EPA BASE 2001 90th Percentile Value	
	Indoor	Outdoor	Indoor	Outdoor
1,2,4-Trimethylbenzene	2.5	1.9	9.5	5.8
1,3,5-Trimethylbenzene	3.9	0.7	3.7	2.7
1,3-Butadiene	--	--	3	3.4
1,3-Dichlorobenzene	0.5	0.4	2.4	2.2
2-Butanone	--	--	12	11.3
4-Ethyltoluene	--	--	3.6	3
4-Methyl-2-pentanone	1.9	0.5	6	1.9
Acetone	115	30	98.9	43.7
Benzene	13	4.8	9.4	6.6
Carbon disulfide	--	--	4.2	3.7
Chlorobenzene	0.4	--	0.9	0.8
Chloroform	1.2	0.5	1.1	1.2
Chloromethane	4.2	4.3	3.7	3.7
Ethanol	1300	34	210	57
Ethylbenzene	6.4	1	5.7	3.5
n-Hexane	14	2.2	10.2	6.4
o-Xylene	7.1	1.2	7.9	4.6
p/m-Xylene	11	1	22.2	12.8
Styrene	1.4	0.5	1.9	1.3
Tetrachloroethene	2.5	0.7	15.9	6.5
Tetrahydrofuran	0.8	0.4	--	--
Toluene	57	5.1	43	33.7

	Exceeds both NYSDOH 2003 Upper Fence Limit Indoor Air and the USEPA 2001 90th Percentile Indoor Air values
	Exceeds both NYSDOH 2003 Upper Fence Limit Outdoor Air and the USEPA 2001 90th Percentile OutdoorAir values
	Exceeds NYSDOH Fuel Oil 2003 Upper Fence Limit Indoor Air Values
	Exceeds NYSDOH Fuel Oil 2003 Upper Fence Limit Outdoor Air Values
	Exceeds EPA BASE 2001 90th Percentile Indoor Air Value
	Exceeds EPA BASE 2001 90th Percentile Outdoor Air Value

GENERAL NOTES

1. THE LOCATION OF PROPOSED BUILDING WAS APPROXIMATED BASED ON DRAWING V–001.0.0, TITLED "BOUNDARY & TOPOGRAPHIC SURVEY", PROVIDED BY CONTROL POINT ASSOCIATES, INC. PC DATED MAY 7, 2021.
2. THE PURPOSE OF THIS DRAWING IS TO LOCATE, DESCRIBE, AND REPRESENT THE POSITIONS OF PROPOSED EXPLORATION IN RELATION TO THE SUBJECT SITE. THIS DRAWING IS NOT CONSIDERED A LAND SURVEY. THE LOCATIONS SHOWN SHOULD BE CONSIDERED ACCURATE ONLY TO THE DEGREE IMPLIED BY THE METHOD USED.
3. ALL ELEVATIONS GIVEN ARE REFERENCED TO THE NORTH AMERICAN VERTICAL DATUM OF 1988 (NAVD88).

LEGEND

- APPROXIMATE SITE BOUNDARY
- APPROXIMATE LIMITS OF PROPOSED BUILDING
- 0–4 EXCAVATION
- 4–12 EXCAVATION
- 12–18 EXCAVATION
- SB-# APPROXIMATE SOIL BORING LOCATION
- SB/TMW-# APPROXIMATE SOIL BORING AND TEMPORARY GROUNDWATER WELL LOCATION
- SV-# APPROXIMATE SOIL VAPOR PROBE LOCATION
- AA-# APPROXIMATE AMBIENT AIR SAMPLING LOCATION
- B ANALYTE WAS DETECTED ABOVE THE REPORTING LIMIT IN THE ASSOCIATED METHOD BLANK.

0 10 20 40
APPROXIMATE SCALE IN FEET

NO.	ISSUE/DESCRIPTION	BY	DATE
2	UPDATE LIMITS OF PROPOSED BUILDING	JB	DECEMBER 2021
1	BOUNDARY REVISION DUE TO CHANGES IN FLOOR PLAN	KB	JUNE 2021

UNLESS SPECIFICALLY STATED BY WRITTEN AGREEMENT, THIS DRAWING IS THE SOLE PROPERTY OF GZA GEOENVIRONMENTAL, INC. (GZA). THE INFORMATION SHOWN ON THE DRAWING IS SOLELY FOR USE BY GZA'S CLIENT OR THE CLIENT'S DESIGNATED REPRESENTATIVE FOR THE SPECIFIC PROJECT AND LOCATION IDENTIFIED ON THE DRAWING. THE DRAWING SHALL NOT BE TRANSFERRED, REUSED, COPIED, OR ALTERED IN ANY MANNER FOR USE AT ANY OTHER LOCATION OR FOR ANY OTHER PURPOSE WITHOUT THE PRIOR WRITTEN CONSENT OF GZA. ANY TRANSFER, REUSE, OR MODIFICATION TO THE DRAWING BY THE CLIENT OR OTHERS, WITHOUT THE PRIOR WRITTEN EXPRESS CONSENT OF GZA, WILL BE AT THE USER'S SOLE RISK AND WITHOUT ANY RISK OR LIABILITY TO GZA.

5055 BROADWAY
LOT 255/BLOCK 2243
NEW YORK, NEW YORK

EXCEEDANCES IN SOIL VAPOR SAMPLES

PREPARED BY:
GZA GeoEnvironmental of NY
Engineers and Scientists
www.gza.com

PREPARED FOR:
5055 BROADWAY, LLC

PROJ MGR: RM	REVIEWED BY: SK	CHECKED BY: BA	FIGURE 5
DESIGNED BY: RM	DRAWN BY: JB	SCALE: 1"=20'	
DATE: DECEMBER 2021	PROJECT NO. 41.0162895.00	REVISION NO. 2	SHEET NO. 5 OF 5

APPENDIX A

LIMITATIONS

USE OF REPORT

1. GZA GeoEnvironmental, Inc. (GZA) prepared this report on behalf of, and for the exclusive use of our Client for the stated purpose(s) and location(s) identified in the Proposal for Services and/or Report. Use of this report, in whole or in part, at other locations, or for other purposes, may lead to inappropriate conclusions; and we do not accept any responsibility for the consequences of such use(s). Further, reliance by any party not expressly identified in the agreement, for any use, without our prior written permission, shall be at that party's sole risk, and without any liability to GZA.

STANDARD OF CARE

2. GZA's findings and conclusions are based on the work conducted as part of the Scope of Services set forth in the Proposal for Services and/or Report and reflect our professional judgment. These findings and conclusions must be considered not as scientific or engineering certainties, but rather as our professional opinions concerning the limited data gathered during the course of our work. Conditions other than described in this report may be found at the subject location(s).

3. GZA's services were performed using the degree of skill and care ordinarily exercised by qualified professionals performing the same type of services, at the same time, under similar conditions, at the same or a similar property. No warranty, expressed or implied, is made. Specifically, GZA does not and cannot represent that the Site contains no hazardous material, oil, or other latent condition beyond that observed by GZA during its study. Additionally, GZA makes no warranty that any response action or recommended action will achieve all of its objectives or that the findings of this study will be upheld by a local, state or federal agency.

4. In conducting our work, GZA relied upon certain information made available by public agencies, Client and/or others. GZA did not attempt to independently verify the accuracy or completeness of that information. Inconsistencies in this information which we have noted, if any, are discussed in the Report.

SUBSURFACE CONDITIONS

5. The generalized soil profile(s) provided in our Report are based on widely-spaced subsurface explorations and are intended only to convey trends in subsurface conditions. The boundaries between strata are approximate and idealized, and were based on our assessment of subsurface conditions. The composition of strata, and the transitions between strata, may be more variable and more complex than indicated. For more specific information on soil conditions at a specific location refer to the exploration logs. The nature and extent of variations between these explorations may not become evident until further exploration or construction. If variations or other latent conditions then become evident, it will be necessary to reevaluate the conclusions and recommendations of this report.

6. Water level readings have been made, as described in this Report, in and monitoring wells at the specified times and under the stated conditions. These data have been reviewed and interpretations have been made in this report. Fluctuations in the level of the groundwater however occur due to temporal or spatial variations in areal recharge rates, soil heterogeneities, the presence of subsurface utilities, and/or natural or artificially induced perturbations. The observed water table may be other than indicated in the Report.

COMPLIANCE WITH CODES AND REGULATIONS

7. We used reasonable care in identifying and interpreting applicable codes and regulations necessary to execute our scope of work. These codes and regulations are subject to various, and possibly contradictory, interpretations. Interpretations and compliance with codes and regulations by other parties is beyond our control.

SCREENING AND ANALYTICAL TESTING

8. GZA collected environmental samples at the locations identified in the Report. These samples were analyzed for the specific parameters identified in the report. Additional constituents, for which analyses were not conducted, may be present in soil, groundwater, surface water, sediment and/or air. Future Site activities and uses may result in a requirement for additional testing.

9. Our interpretation of field screening and laboratory data is presented in the Report. Unless otherwise noted, we relied upon the laboratory's QA/QC program to validate these data.

10. Variations in the types and concentrations of contaminants observed at a given location or time may occur due to release mechanisms, disposal practices, changes in flow paths, and/or the influence of various physical, chemical, biological or radiological processes. Subsequently observed concentrations may be other than indicated in the Report.

INTERPRETATION OF DATA

11. Our opinions are based on available information as described in the Report, and on our professional judgment. Additional observations made over time, and/or space, may not support the opinions provided in the Report.

ADDITIONAL INFORMATION

12. In the event that the Client or others authorized to use this report obtain additional information on environmental or hazardous waste issues at the Site not contained in this report, such information shall be brought to GZA's attention forthwith. GZA will evaluate such information and, on the basis of this evaluation, may modify the conclusions stated in this report.

ADDITIONAL SERVICES

13. GZA recommends that we be retained to provide services during any future investigations, design, implementation activities, construction, and/or property development/ redevelopment at the Site. This will allow us the opportunity to: i) observe conditions and compliance with our design concepts and opinions; ii) allow for changes in the event that conditions are other than anticipated; iii) provide modifications to our design; and iv) assess the consequences of changes in technologies and/or regulations.

APPENDIX B

BOUNDARY AND TOPOGRAPHIC SURVEY

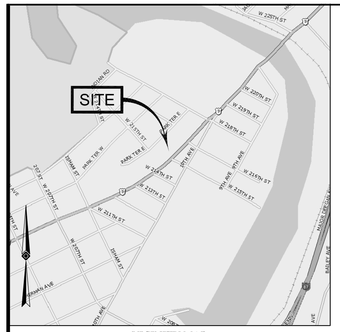

VICINITY MAP
©2008 DeLorme. Street Atlas USA
(NOT TO SCALE)

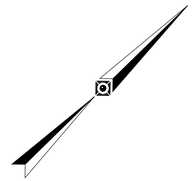

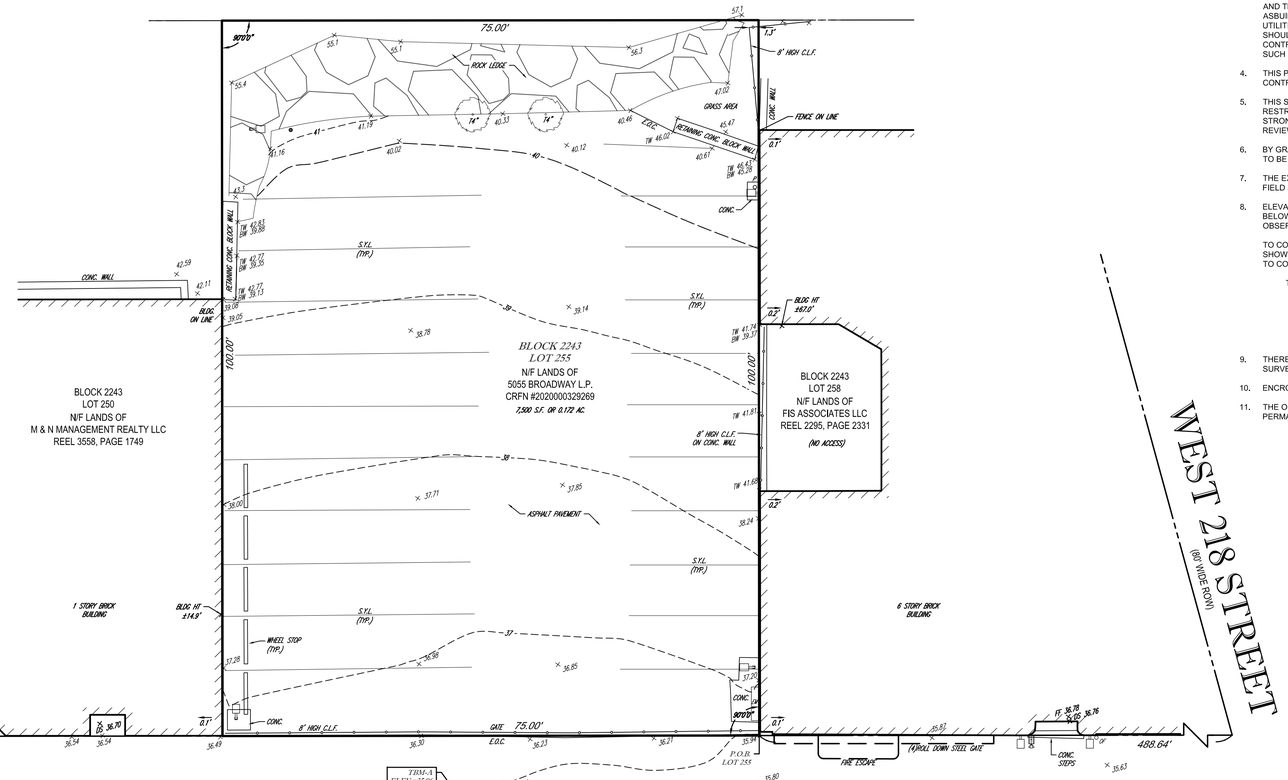

NOTES:

1. PROPERTY KNOWN AS LOT 255, BLOCK 2243, AS SHOWN ON THE NEW YORK CITY DIGITAL TAX MAP OF THE BOROUGH OF MANHATTAN, CITY, COUNTY AND STATE OF NEW YORK.
2. AREA = 7,500 SQUARE FEET OR 0.172 ACRES.
3. LOCATION OF UNDERGROUND UTILITIES ARE APPROXIMATE. LOCATIONS AND SIZES ARE BASED ON UTILITY MARK-OUTS, ABOVE GROUND STRUCTURES THAT WERE VISIBLE & ACCESSIBLE IN THE FIELD, AND THE MAPS AS LISTED IN THE REFERENCES AVAILABLE AT THE TIME OF THE SURVEY. AVAILABLE ASBUILT PLANS AND UTILITY MARKOUT DOES NOT ENSURE MAPPING OF ALL UNDERGROUND UTILITIES AND STRUCTURES. BEFORE ANY EXCAVATION IS TO BEGIN, ALL UNDERGROUND UTILITIES SHOULD BE VERIFIED AS TO THEIR LOCATION, SIZE AND TYPE BY THE PROPER UTILITY COMPANIES. CONTROL POINT ASSOCIATES, INC. DOES NOT GUARANTEE THE UTILITIES SHOWN COMPRISE ALL SUCH UTILITIES IN THE AREA EITHER IN SERVICE OR ABANDONED.
4. THIS PLAN IS BASED ON INFORMATION PROVIDED BY CLIENT, A SURVEY PREPARED IN THE FIELD BY CONTROL POINT ASSOCIATES, INC., AND OTHER REFERENCE MATERIAL AS LISTED HEREON.
5. THIS SURVEY WAS PREPARED WITHOUT THE BENEFIT OF A TITLE REPORT AND IS SUBJECT TO THE RESTRICTIONS, COVENANTS AND/OR EASEMENTS THAT MAY BE CONTAINED THEREIN, IT IS STRONGLY RECOMMENDED THAT A COMPLETE TITLE SEARCH BE PROVIDED TO THE SURVEYOR FOR REVIEW PRIOR TO THE PLACEMENT OF OR ALTERATION TO IMPROVEMENTS ON THE PROPERTY.
6. BY GRAPHIC PLOTTING ONLY PROPERTY IS LOCATED IN FLOOD HAZARD ZONE X (AREAS DETERMINED TO BE OUTSIDE THE 0.2% ANNUAL CHANCE FLOODPLAIN) PER REF. #2.
7. THE EXISTENCE OF UNDERGROUND STORAGE TANKS, IF ANY, WAS NOT KNOWN AT THE TIME OF THE FIELD SURVEY.
8. ELEVATIONS REFER TO NORTH AMERICAN VERTICAL DATUM OF 1988 (NAVD88) WHICH IS 1.65' FEET BELOW THE BOROUGH OF MANHATTAN HIGHWAY DATUM. ELEVATIONS ARE BASED ON GPS OBSERVATIONS UTILIZING THE VRS NETWORK (KEYNETGPS).

   TO CONVERT TO MANHATTAN HIGHWAY DATUM SUBTRACT 1.65 FEET FROM THE ELEVATIONS SHOWN.
   TO CONVERT TO NGVD 1929 ADD 1.10 FEET TO THE ELEVATIONS SHOWN.

   TEMPORARY BENCH MARKS SET:

   TBM-A: X-CUT SET IN CONCRETE ON THE WEST SIDE OF BROADWAY.
   ELEVATION=35.96

   TBM-B: X-CUT SET IN CONCRETE ON THE EAST SIDE OF BROADWAY.
   ELEVATION=35.04
9. THERE WERE NO NATURAL STREAMS OR WATERCOURSES VISIBLE AT THE TIME OF THE FIELD SURVEY.
10. ENCROACHMENTS AND VAULTS, IF ANY, BELOW SURFACE NOT SHOWN HEREON.
11. THE OFFSETS SHOWN ARE NOT TO BE USED FOR THE CONSTRUCTION OF ANY STRUCTURE, FENCE, PERMANENT ADDITION, ETC.

REFERENCES:

1. THE NEW YORK CITY DIGITAL TAX MAP OF THE BOROUGH OF MANHATTAN, CITY, COUNTY AND STATE OF NEW YORK.
2. MAP ENTITLED "NATIONAL FLOOD INSURANCE PROGRAM, FIRM, FLOOD INSURANCE RATE MAP, CITY OF NEW YORK, NEW YORK, BRONX, RICHMOND, NEW YORK, QUEENS AND KINGS COUNTIES," PANEL 81 OF 457, MAP NUMBER 3604970081F, MAP REVISED: SEPTEMBER 5, 2007.
3. SECTIONAL MAP 145, BOROUGH OF MANHATTAN, PROVIDED BY THE CITY OF NEW YORK PRESIDENT OF THE BOROUGH OF MANHATTAN, TOPOGRAPHICAL BUREAU.
4. SEWER & WATER MAPPING PROVIDED BY NEW YORK CITY DEPARTMENT OF ENVIRONMENTAL PROTECTION.
5. MAP ENTITLED "AMENDED MAP OF BUILDING LOTS SITUATED IN 12TH WARD OF BOROUGH OF MANHATTAN, FRONTING ON THE STREETS ESTABLISHED AND APPROVED BY THE BOARD OF PUBLIC IMPROVEMENTS 10/3/1900, AS SHOWN ON MAP NO.226 FILED IN THE REGISTER'S OFFICE, NEW YORK COUNTY, DATED 3/29/05, SURVEYED BY PAUL ROSA, C.E. AND C.S." FILED IN THE OFFICE OF THE REGISTER OF THE COUNTY OF NEW YORK ON 5/22/05 AS MAP NUMBER 1099.

LEGEND

124 / 125	EXISTING CONTOUR		FUEL OIL FILL CAP
+ 123.45	EXISTING SPOT ELEVATION		DETECTABLE WARNING PAD
+ TC 123.45	EXIST. TOP OF CURB ELEVATION		TRAFFIC SIGNAL
+ BC 122.95	EXIST. BOTTOM OF CURB ELEVATION		SIGN
+ TW 123.45	EXIST. TOP OF WALL ELEVATION		MAIL BOX
+ BW 122.95	EXIST. BOTTOM OF WALL ELEVATION		BOLLARD
+ FF 123.45	EXIST. FINISHED FLOOR ELEVATION		SECURITY CAMERA
+ DS 123.45	EXIST. DOOR SILL ELEVATION		PARKING METER
RIM=125.00 (124.38)	RIM NAVD 88 (BOROUGH SEWER DATUM)		AREA LIGHT
INV.=123.0 (122.4)	INV. NAVD 88 (BOROUGH SEWER DATUM)		BUILDING LIGHT
	APPROX. LOC. UNDERGROUND ELECTRIC LINE		DECIDUOUS TREE & TRUNK SIZE
	APPROX. LOC. UNDERGROUND WATER LINE	SFCC	STEEL FACED CONC. CURB
	DEPRESSED CURB	CLF	CHAIN LINK FENCE
	HYDRANT	DC	DEPRESSED CURB
WV	WATER VALVE	EOC	EDGE OF CONC.
GV	GAS VALVE	MC	METAL COVER
UNK	UNKNOWN VALVE	(TYP)	TYPICAL
	ELECTRIC METER	SWL	SOLID WHITE LINE
SMH	SANITARY/SEWER MANHOLE	DYL	DOUBLE YELLOW LINE
EMH	ELECTRIC MANHOLE	DWL	DASHED WHITE LINE
WMH	WATER MANHOLE	BLDG	BUILDING
	POST		

UTILITIES:

THE FOLLOWING COMPANIES WERE NOTIFIED BY THE NEW YORK CITY ONE-CALL SYSTEM (1-800-272-4480) AND REQUESTED TO MARK OUT UNDERGROUND FACILITIES AFFECTING AND SERVICING THIS SITE. THE UNDERGROUND UTILITY INFORMATION SHOWN HEREON IS BASED UPON THE UTILITY COMPANIES RESPONSE TO THIS REQUEST.
SERIAL NUMBER(S): 21113116

UTILITY COMPANY	PHONE NUMBER
CONSOLIDATED EDISON CO. OF N.Y	(800) 262-8600
EMPIRE CITY SUBWAY MANHATTAN	(212) 519-4934
MCI	(919) 414-2782
RCN	(800) 262-8600
TIME WARNER CABLE - MANHATTAN	(800) 262-8600

S.L.I.
NEW YORK CITY ONE CALL CENTER
1-800-272-4480
NEW YORK STATE LAW REQUIRES YOU TO CALL THREE WORKING DAYS BEFORE YOU DIG

GRAPHIC SCALE
10 0 5 10 20 40
(IN FEET)
1 inch = 10 ft.

UNAUTHORIZED ALTERATION OR ADDITION TO A SURVEY MAP BEARING A LICENSED LAND SURVEYOR'S SEAL IS A VIOLATION OF SECTION 7209, SUB-DIVISION 2, OF THE NEW YORK STATE EDUCATION LAW.

ONLY COPIES FROM THE ORIGINAL OF THIS SURVEY MARKED WITH AN ORIGINAL OF THE LAND SURVEYOR'S EMBOSSED SEAL SHALL BE CONSIDERED TO BE VALID TRUE COPIES.

CONTROL POINT ASSOCIATES, INC. PC. ALL RIGHTS RESERVED.
THE COPYING OR REUSE OF THIS DOCUMENT, OR PORTIONS THEREOF, IN ANY FORM OR BY ANY ELECTRONIC OR MECHANICAL MEANS, THE PURPOSE OR PURPOSES OF THIS PROJECT OR OTHERWISE, WITHOUT THE WRITTEN PERMISSION OF CONTROL POINT ASSOCIATES, INC. IS PROHIBITED.

PREPARED BY:
CONTROL POINT ASSOCIATES, INC. PC
9 TIMES SQUARE,
200 WEST 41ST STREET, SUITE 1203
NEW YORK, NY 10036
646.780.0411 - 908.668.9595 FAX
WWW.CPASURVEY.COM

WARREN: NJ 908.668.0899
EDGEMONT: PA 215.712.9800
MT. LAUREL: NJ 609.857.2099
LONG ISLAND: NY 631.580.2645
SOUTHBOROUGH: MA 508.948.3000
ALBANY: NY 518.217.7101
ROCHESTER: NY 585.250.1364

NO.	DATE	BY	DESCRIPTION	APPROVED
1.	6/9/2021	HP	REVISED PER CLIENT DESCRIPTION	WW

REVISIONS

PROJECT NAME
5055 BROADWAY
LOT 255 / BLOCK 2243
BOROUGH OF MANHATTAN
CITY, COUNTY AND STATE OF NEW YORK

DRAWING TITLE
BOUNDARY & TOPOGRAPHIC SURVEY

SEAL & SIGNATURE

NOT A VALID ORIGINAL DOCUMENT UNLESS EMBOSSED WITH BLUE INK SEAL

06-09-2021
WILLIAM T. WHIMPLE DATE
NEW YORK PROFESSIONAL LAND SURVEYOR #050026

FIELD DATE:	04-26-2021 -
FIELD BK:	NY 20-11 -
F. B. PAGE:	65 -
DATE:	05-07-2021
SCALE:	1"=10'
PROJECT No:	04-210099-00
DRAWING BY:	W.S.H.
CHK BY:	A.Y.
APPROVED BY:	W.T.W.
DWG No:	V-001.0.0
CAD FILE No: 04-210099-00	PAGE No: 1 OF 1

APPENDIX C

SITE DEVELOPMENT PLANS

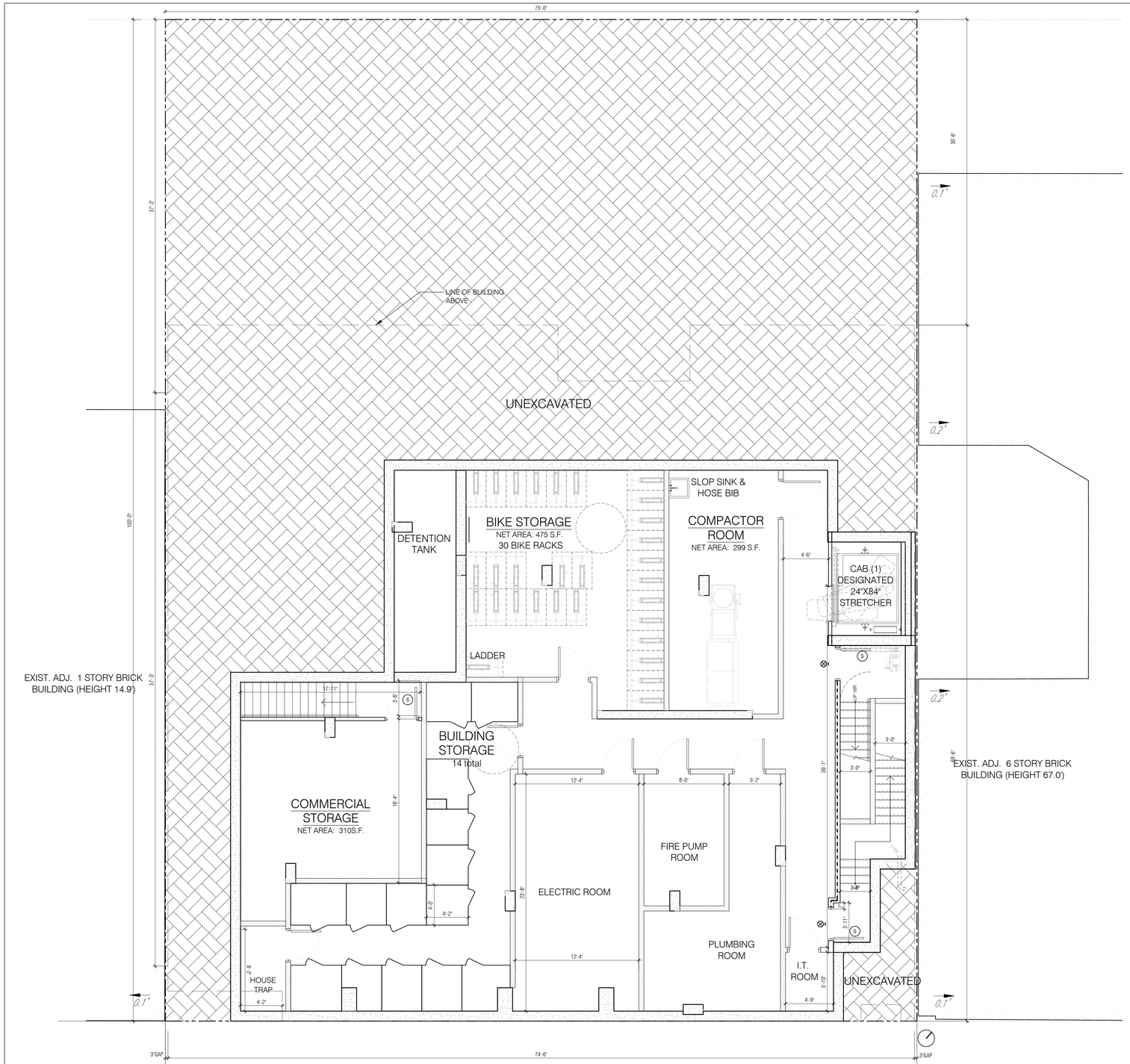

For Review
10/19/2021 6:16:39 PM

SITE KEY MAP

BLOCK: 2243 LOT(s): 255

issue	rev	date	description
01		08.12.2021	ISSUED FOR DOB

ISSUES/REVISIONS

MEP ENGINEER:
NEW YORK Engineers
1460 Broadway, New York, NY 10036
TEL: 646-760-9840 FAX: 000-000-0000

STRUCTURAL ENGINEER:
Titan Engineers PC
1331 Stuyvesant ave, Union, NJ 07083
TEL: 908-624-0044 FAX: 000-000-0000

CLIENT:
Timber Equities LLC
1359 Broadway, Suite 630, New York, NY 10018
TEL: 646-354-9538 FAX: 000-000-0000

FISCHER + MAKOOI ARCHITECTS PLLC RA,AIA
242 WEST 30TH STREET, SUITE 1102
NEW YORK, NY 10001
TEL: (212) 219-9733
FAX: (212) 219-8980
WEB SITE: WWW.FMARCHITECT.COM

SEAL

project title
NEW MIXED USE DEVELOPMENT
5055 BROADWAY NY, 10034

drawing title
CELLAR FLOOR PLAN

dob no
#M00578593-I1

scale	3/16" = 1'-0"_1	project no.	21-02
date	NOV. 2020	sheet no.	
drawn	PJ	drawing no.	A-100.00
checked	FM		

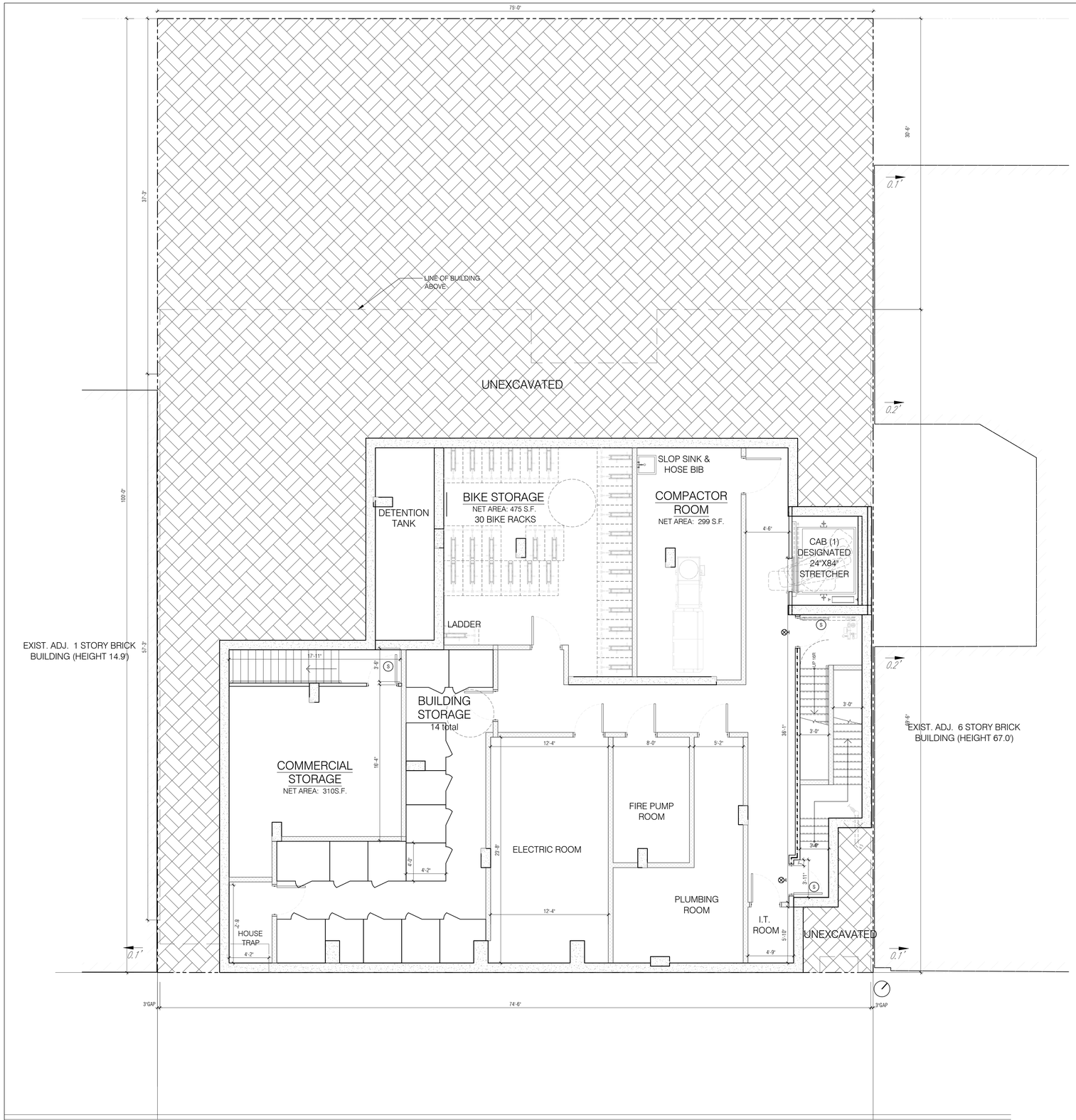

For Review
10/19/2021 6:16:39 PM

SITE KEY MAP

BLOCK: 2243 LOT(s): 255

issue	rev	date	description
01		08.12.2021	ISSUED FOR DOB

ISSUES/REVISIONS

MEP ENGINEER:
NEW YORK Engineers
1460 Broadway, New York, NY 10036
TEL: 646-760-9840 FAX: 000-000-0000

STRUCTURAL ENGINEER:
Titan Engineers PC
1331 Stuyvesant ave, Union, NJ 07083
TEL: 908-624-0044 FAX: 000-000-0000

CLIENT:
Timber Equities LLC
1359 Broadway, Suite 630, New York, NY 10018
TEL: 646-354-9538 FAX: 000-000-0000

FISCHER + MAKOOI ARCHITECTS PLLC RA,AIA
242 WEST 30TH STREET, SUITE 1102
NEW YORK, NY 10001
TEL: (212) 219-9733
FAX: (212) 219-8980
WEB SITE: WWW.FMARCHITECT.COM

SEAL

project title
NEW MIXED USE DEVELOPMENT
5055 BROADWAY NY, 10034

drawing title
CELLAR FLOOR PLAN

dob no
#M00578593-I1

scale	3/16" = 1'-0"_1	project no.	21-02
date	NOV. 2020	sheet no.	
drawn	PJ	drawing no.	A-100.00
checked	FM		

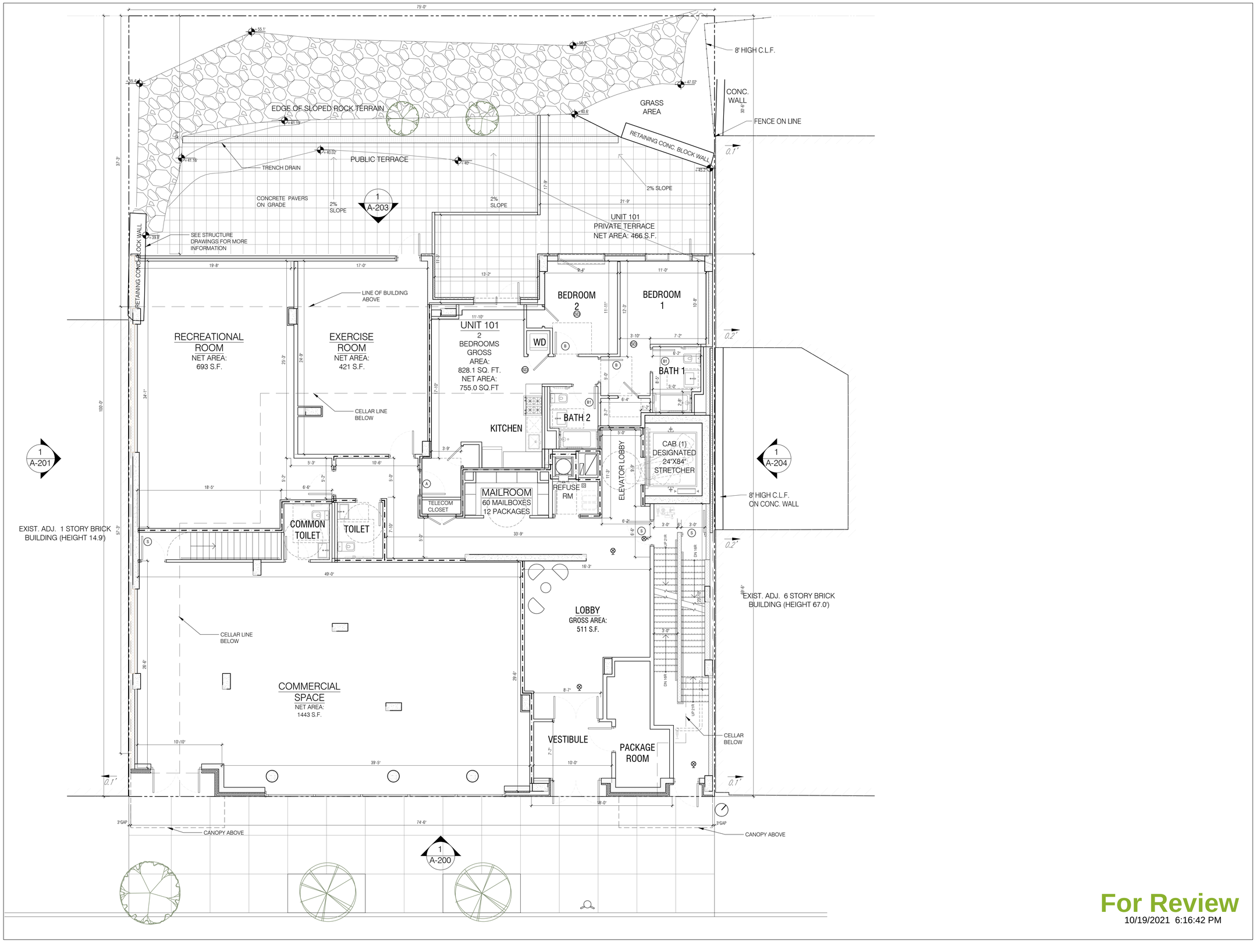

For Review
10/19/2021 6:16:42 PM

SITE KEY MAP

BLOCK: 2243 LOT(s): 255

issue	rev	date	description
01		08.12.2021	ISSUED FOR DOB

ISSUES/REVISIONS

MEP ENGINEER:
NEW YORK Engineers
1460 Broadway, New York, NY 10036
TEL: 646-760-9840 FAX: 000-000-0000

STRUCTURAL ENGINEER:
Titan Engineers PC
1331 Stuyvesant ave, Union, NJ 07083
TEL: 908-624-0044 FAX: 000-000-0000

CLIENT:
Timber Equities LLC
1359 Broadway, Suite 630, New York, NY 10018
TEL: 646-354-9538 FAX: 000-000-0000

FISCHER +MAKOOI ARCHITECTS PLLC RA,AIA
242 WEST 30TH STREET, SUITE 1102
NEW YORK, NY 10001
TEL: (212) 219-9733
FAX: (212) 219-8980
WEB SITE: WWW.FMARCHITECT.COM

SEAL

project title
NEW MIXED USE DEVELOPMENT
5055 BROADWAY NY, 10034

drawing title
FIRST FLOOR PLAN

dob no
#M00578593-I1

scale	3/16" = 1'-0"_1	project no.	21-02
date	NOV. 2020	sheet no.	
drawn	PJ	drawing no.	
checked	FM		A-101.00

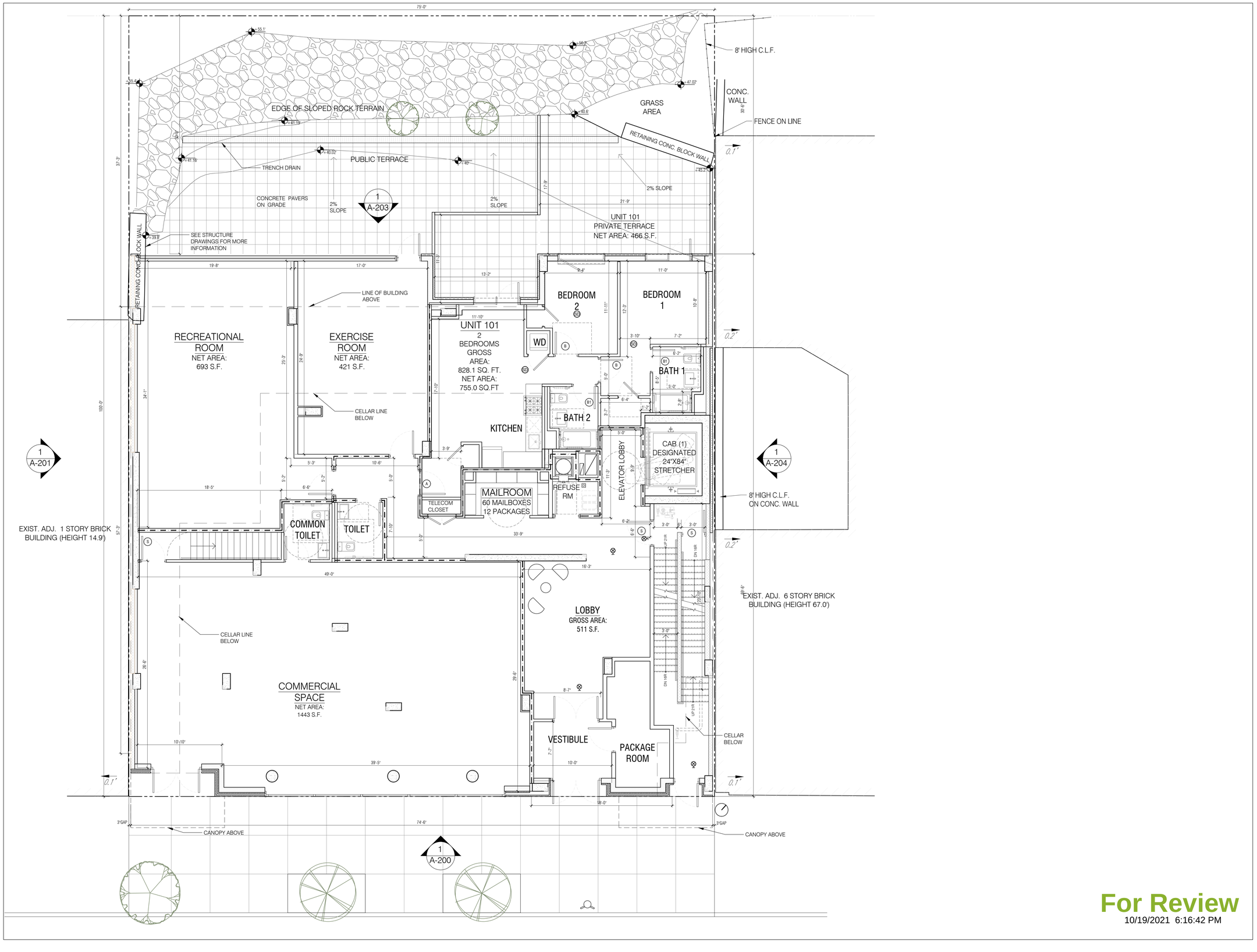

For Review
10/19/2021 6:16:42 PM

SITE KEY MAP

BLOCK: 2243 LOT(s): 255

issue	rev	date	description
01		08.12.2021	ISSUED FOR DOB

ISSUES/REVISIONS

MEP ENGINEER:
NEW YORK Engineers
1460 Broadway, New York, NY 10036
TEL: 646-760-9840 FAX: 000-000-0000

STRUCTURAL ENGINEER:
Titan Engineers PC
1331 Stuyvesant ave, Union, NJ 07083
TEL: 908-624-0044 FAX: 000-000-0000

CLIENT:
Timber Equities LLC
1359 Broadway, Suite 630, New York, NY 10018
TEL: 646-354-9538 FAX: 000-000-0000

FISCHER +MAKOOI ARCHITECTS PLLC RA,AIA
242 WEST 30TH STREET, SUITE 1102
NEW YORK, NY 10001
TEL: (212) 219-9733
FAX: (212) 219-8980
WEB SITE: WWW.FMARCHITECT.COM

SEAL

project title
NEW MIXED USE DEVELOPMENT
5055 BROADWAY NY, 10034

drawing title
FIRST FLOOR PLAN

dob no
#M00578593-I1

scale	3/16" = 1'-0"_1	project no.	21-02
date	NOV. 2020	sheet no.	
drawn	PJ	drawing no.	
checked	FM		A-101.00

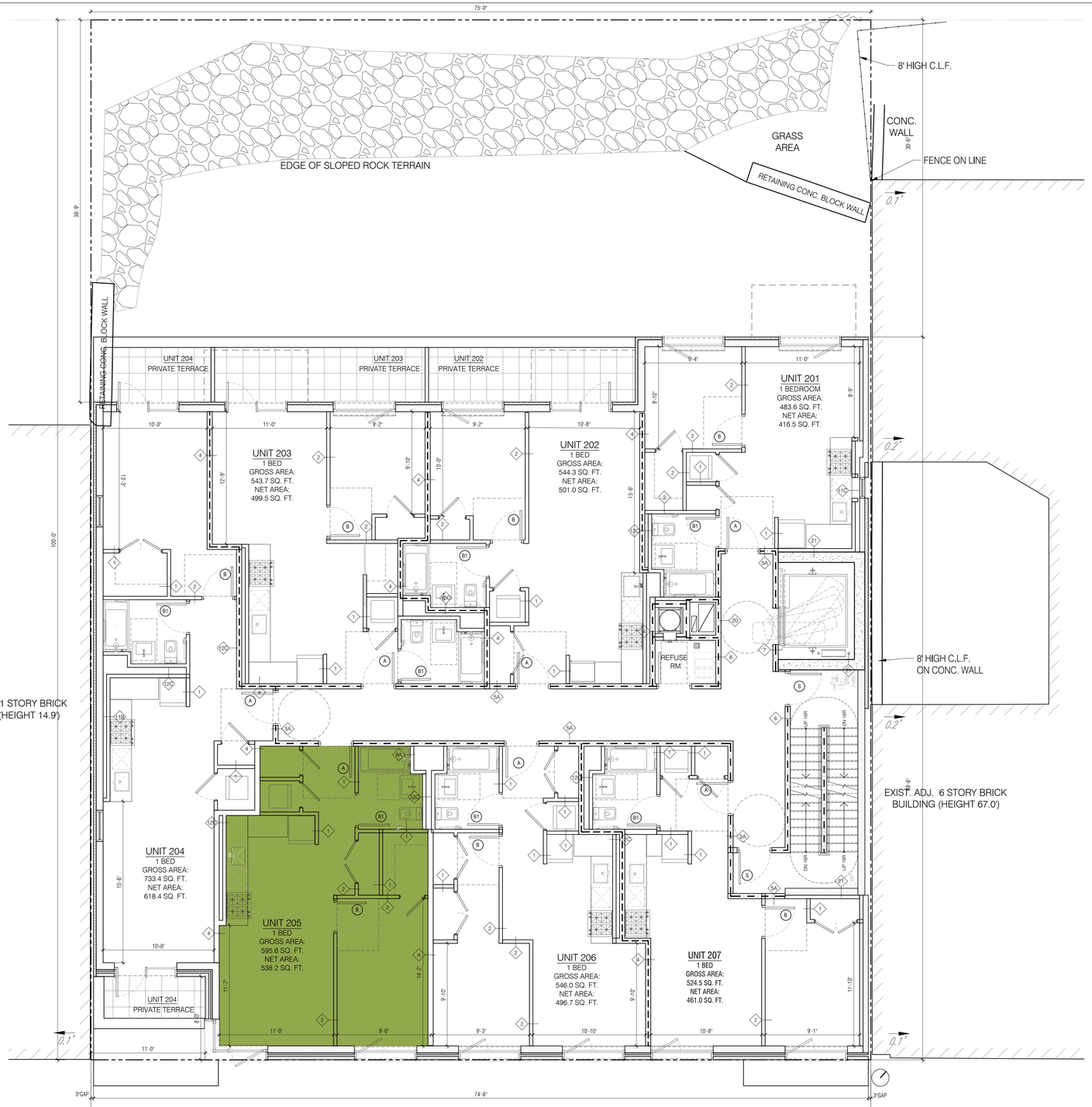

SITE KEY MAP

BLOCK: 2243 LOT(s): 255

issue	rev	date	description
01		07.30.2021	ISSUED FOR DOB

ISSUES/REVISIONS

MEP ENGINEER:
NEW YORK Engineers
1460 Broadway, New York, NY 10036
TEL: 646-760-9840 FAX: 000-000-0000

STRUCTURAL ENGINEER:
Titan Engineers PC
1331 Stuyvesant ave, Union, NJ 07083
TEL: 908-624-0044 FAX: 000-000-0000

CLIENT:
Timber Equities LLC
1359 Broadway, Suite 630, New York, NY 10018
TEL: 646-354-9538 FAX: 000-000-0000

FISCHER + MAKOOI ARCHITECTS PLLC
RA, AIA
242 WEST 30TH STREET, SUITE 1102
NEW YORK, NY 10001
TEL: (212) 219-9733
FAX: (212) 219-8980
WEB SITE: WWW.FMARCHITECT.COM

SEAL

project title
NEW MIXED USE DEVELOPMENT
5055 BROADWAY NY, 10034

drawing title
SECOND FLOOR PLAN

dob no
000000000

scale	3/16" = 1'-0"_1	project no.	21-02
date	NOV. 2020	sheet no.	
drawn	PJ	drawing no.	
checked	FM		A-102.00

BROADWAY (100'-0" WIDE)

SITE KEY MAP

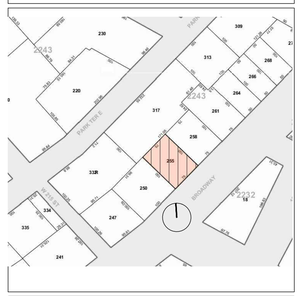

BLOCK: 2243 LOT(s): 255

issue	rev	date	description
01		07.30.2021	ISSUED FOR DOB

ISSUES/REVISIONS

MEP ENGINEER:
NEW YORK Engineers
1460 Broadway, New York, NY 10036
TEL: 646-760-9840 FAX: 000-000-0000

STRUCTURAL ENGINEER:
Titan Engineers PC
1331 Stuyvesant ave, Union, NJ 07083
TEL: 908-624-0044 FAX: 000-000-0000

CLIENT:
Timber Equities LLC
1359 Broadway, Suite 630, New York, NY 10018
TEL: 646-354-9538 FAX: 000-000-0000

FISCHER +MAKOOI ARCHITECTS PLLC RA, AIA
242 WEST 30TH STREET, SUITE 1102
NEW YORK, NY 10001
TEL: (212) 219-9733
FAX: (212) 219-8980
WEB SITE: WWW.FMARCHITECT.COM

SEAL

project title
NEW MIXED USE DEVELOPMENT
5055 BROADWAY NY, 10034

drawing title
3RD FLOOR PLAN

dob no
000000000

scale	3/16" = 1'-0"_1	project no.	21-02
date	NOV. 2020	sheet no.	
drawn	PJ	drawing no.	A-103.00
checked	FM		

SITE KEY MAP

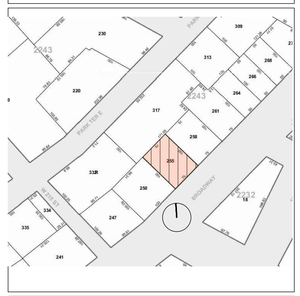

BLOCK: 2243 LOT(s): 255

issue	rev	date	description
01		07.30.2021	ISSUED FOR DOB

ISSUES/REVISIONS

MEP ENGINEER:
NEW YORK Engineers
1460 Broadway, New York, NY 10036
TEL: 646-760-9840 FAX: 000-000-0000

STRUCTURAL ENGINEER:
Titan Engineers PC
1331 Stuyvesant ave, Union, NJ 07083
TEL: 908-624-0044 FAX: 000-000-0000

CLIENT:
Timber Equities LLC
1359 Broadway, Suite 630, New York, NY 10018
TEL: 646-354-9538 FAX: 000-000-0000

FISCHER + MAKOOI ARCHITECTS PLLC
RA, AIA
242 WEST 30TH STREET, SUITE 1102
NEW YORK, NY 10001
TEL: (212) 219-9733
FAX: (212) 219-8980
WEB SITE: WWW.FMARCHITECT.COM

SEAL

project title
NEW MIXED USE DEVELOPMENT
5055 BROADWAY NY, 10034

drawing title
4TH FLOOR PLAN

dob no
000000000

scale	3/16" = 1'-0"_1	project no.	21-02
date	NOV. 2020	sheet no.	
drawn	PJ	drawing no.	A-104.00
checked	FM		

BROADWAY (100'-0" WIDE)

SITE KEY MAP

BLOCK: 2243 LOT(s): 255

issue	rev	date	description
01		07.30.2021	ISSUED FOR DOB

ISSUES/REVISIONS

MEP ENGINEER:
NEW YORK Engineers
1460 Broadway, New York, NY 10036
TEL: 646-760-9840 FAX: 000-000-0000

STRUCTURAL ENGINEER:
Titan Engineers PC
1331 Stuyvesant ave, Union, NJ 07083
TEL: 908-624-0044 FAX: 000-000-0000

CLIENT:
Timber Equities LLC
1359 Broadway, Suite 630, New York, NY 10018
TEL: 646-354-9538 FAX: 000-000-0000

FISCHER + MAKOOI ARCHITECTS PLLC
RA, AIA
242 WEST 30TH STREET, SUITE 1102
NEW YORK, NY 10001
TEL: (212) 219-9733
FAX: (212) 219-8980
WEB SITE: WWW.FMARCHITECT.COM

SEAL

project title
NEW MIXED USE DEVELOPMENT

5055 BROADWAY NY, 10034

drawing title
5TH FLOOR PLAN

dob no
000000000

scale	3/16" = 1'-0"_1	project no.	21-02
date	NOV. 2020	sheet no.	
drawn	PJ	drawing no.	A-105.00
checked	FM		

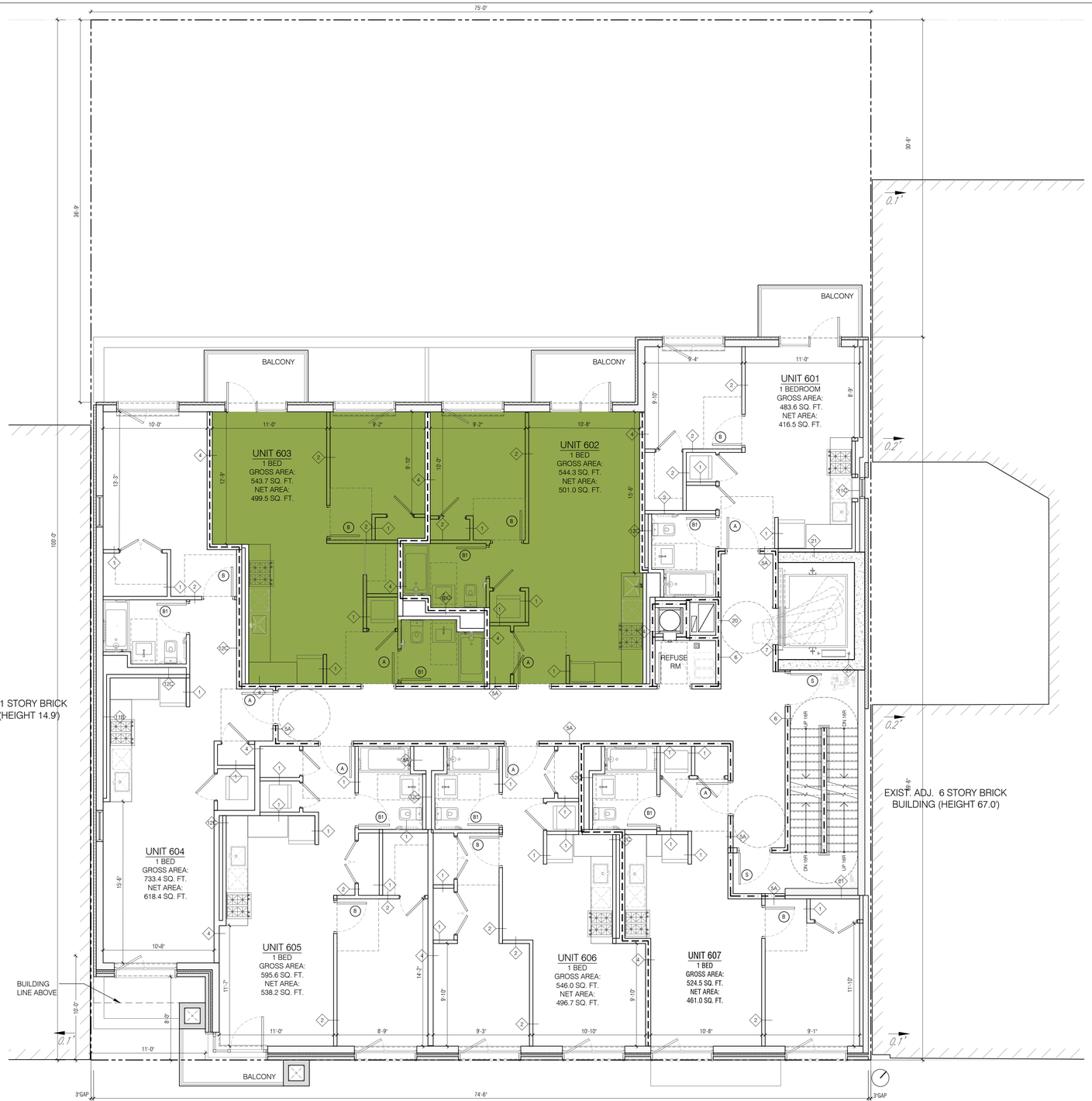

SITE KEY MAP

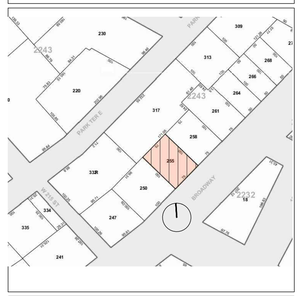

BLOCK: 2243 LOT(s): 255

issue	rev	date	description
01		07.30.2021	ISSUED FOR DOB

ISSUES/REVISIONS

MEP ENGINEER:
NEW YORK Engineers
1460 Broadway, New York, NY 10036
TEL: 646-760-9840 FAX: 000-000-0000

STRUCTURAL ENGINEER:
Titan Engineers PC
1331 Stuyvesant ave, Union, NJ 07083
TEL: 908-624-0044 FAX: 000-000-0000

CLIENT:
Timber Equities LLC
1359 Broadway, Suite 630, New York, NY 10018
TEL: 646-354-9538 FAX: 000-000-0000

FISCHER + MAKOOI ARCHITECTS PLLC
RA, AIA
242 WEST 30TH STREET, SUITE 1102
NEW YORK, NY 10001
TEL: (212) 219-9733
FAX: (212) 219-8980
WEB SITE: WWW.FMARCHITECT.COM

SEAL

project title
NEW MIXED USE DEVELOPMENT
5055 BROADWAY NY, 10034

drawing title
6TH FLOOR PLAN

dob no
000000000

scale	3/16" = 1'-0"_1	project no.	21-02
date	NOV. 2020	sheet no.	
drawn	PJ	drawing no.	A-106.00
checked	FM		

SITE KEY MAP

BLOCK: 2243 LOT(s): 255

issue	rev	date	description
01		07.30.2021	ISSUED FOR DOB

ISSUES/REVISIONS

MEP ENGINEER:
NEW YORK Engineers
1460 Broadway, New York, NY 10036
TEL: 646-760-9840 FAX: 000-000-0000

STRUCTURAL ENGINEER:
Titan Engineers PC
1331 Stuyvesant ave, Union, NJ 07083
TEL: 908-624-0044 FAX: 000-000-0000

CLIENT:
Timber Equities LLC
1359 Broadway, Suite 630, New York, NY 10018
TEL: 646-354-9538 FAX: 000-000-0000

FISCHER + MAKOOI ARCHITECTS PLLC RA, AIA
242 WEST 30TH STREET, SUITE 1102
NEW YORK, NY 10001
TEL: (212) 219-9733
FAX: (212) 219-8980
WEB SITE: WWW.FMARCHITECT.COM

SEAL

project title
NEW MIXED USE DEVELOPMENT
5055 BROADWAY NY, 10034

drawing title
7TH FLOOR PLAN

dob no
000000000

scale	3/16" = 1'-0"_1	project no.	21-02
date	NOV. 2020	sheet no.	
drawn	PJ	drawing no.	
checked	FM		A-107.00

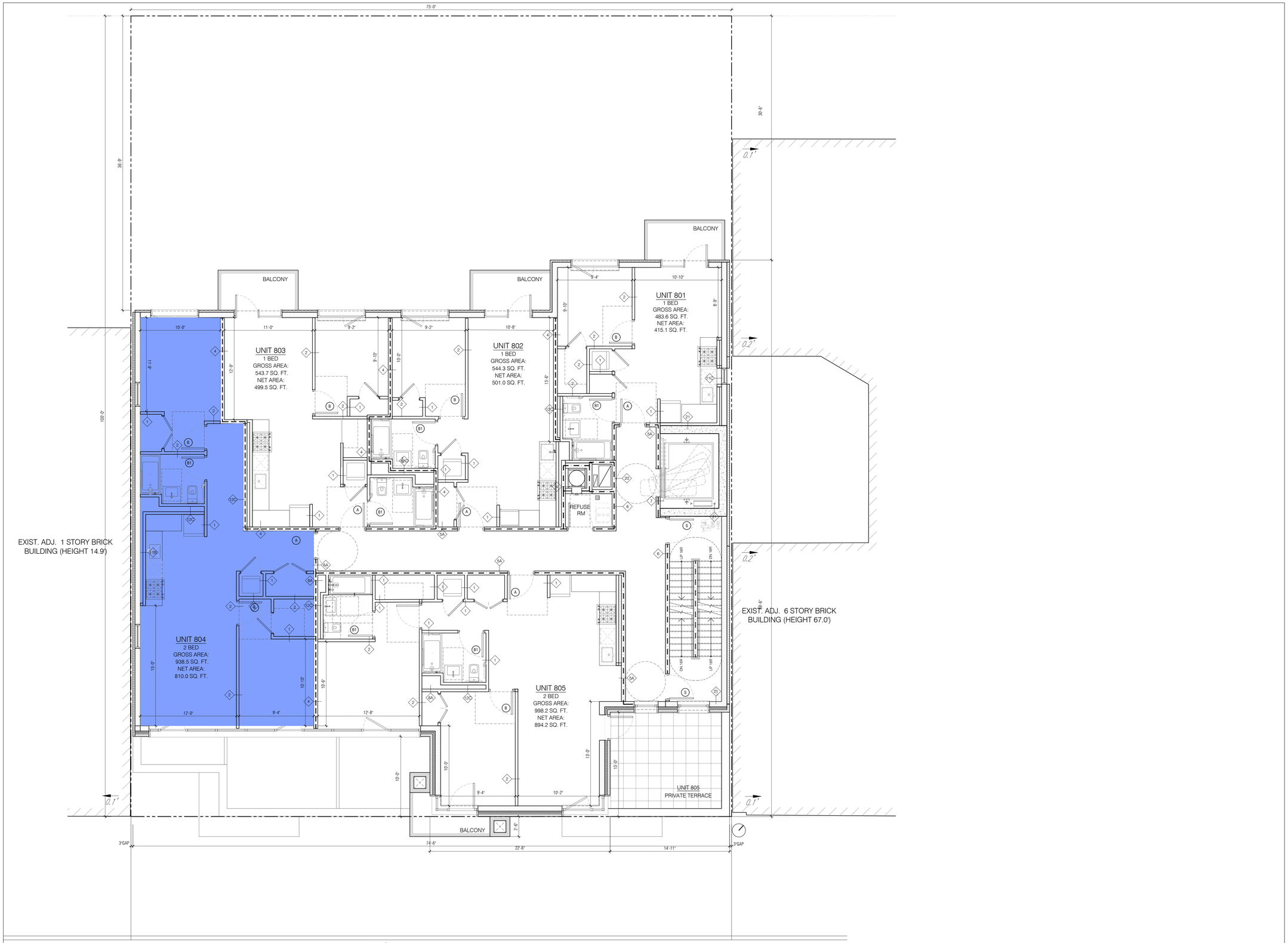

SITE KEY MAP

BLOCK: 2243 LOT(s): 255

issue	rev	date	description
01		07.30.2021	ISSUED FOR DOB

ISSUES/REVISIONS

MEP ENGINEER:
NEW YORK Engineers
1460 Broadway, New York, NY 10036
TEL: 646-760-9840 FAX: 000-000-0000

STRUCTURAL ENGINEER:
Titan Engineers PC
1331 Stuyvesant ave, Union, NJ 07083
TEL: 908-624-0044 FAX: 000-000-0000

CLIENT:
Timber Equities LLC
1359 Broadway, Suite 630, New York, NY 10018
TEL: 646-354-9538 FAX: 000-000-0000

FISCHER + MAKOOI ARCHITECTS PLLC RA, AIA
242 WEST 30TH STREET, SUITE 1102
NEW YORK, NY 10001
TEL: (212) 219-9733
FAX: (212) 219-8980
WEB SITE: WWW.FMARCHITECT.COM

SEAL

project title
NEW MIXED USE DEVELOPMENT
5055 BROADWAY NY, 10034

drawing title
8TH FLOOR PLAN

dob no
000000000

scale	3/16" = 1'-0"_1	project no.	21-02
date	NOV. 2020	sheet no.	
drawn	PJ	drawing no.	
checked	FM		A-108.00

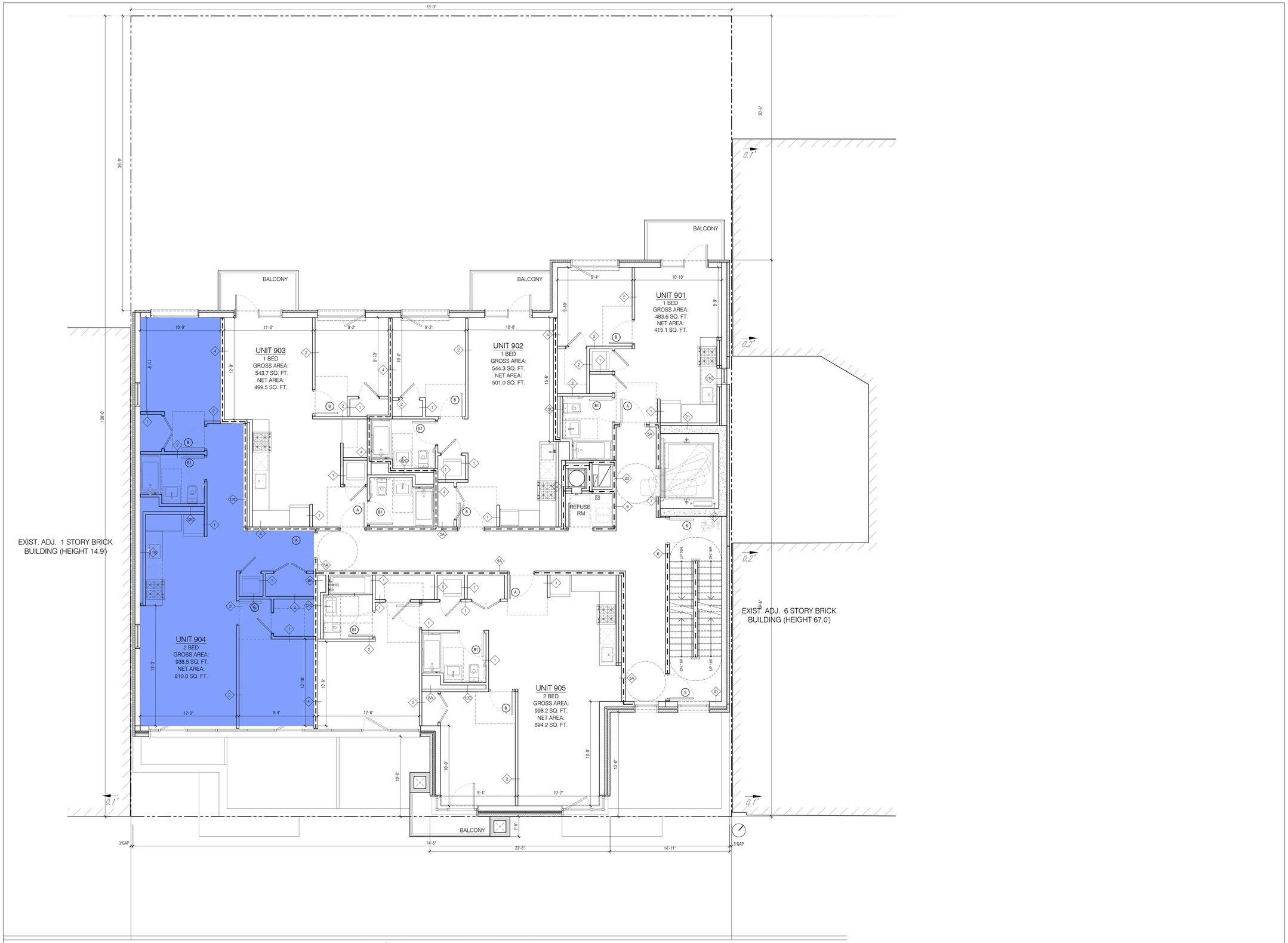

SITE KEY MAP

BLOCK: 2243 LOT(s): 255

issue	rev	date	description
01		07.30.2021	ISSUED FOR DOB

ISSUES/REVISIONS

MEP ENGINEER:
NEW YORK Engineers
1460 Broadway, New York, NY 10036
TEL: 646-760-9840 FAX: 000-000-0000

STRUCTURAL ENGINEER:
Titan Engineers PC
1331 Stuyvesant ave, Union, NJ 07083
TEL: 908-624-0044 FAX: 000-000-0000

CLIENT:
Timber Equities LLC
1359 Broadway, Suite 630, New York, NY 10018
TEL: 646-354-9538 FAX: 000-000-0000

FISCHER + MAKOOI ARCHITECTS PLLC RA, AIA
242 WEST 30TH STREET, SUITE 1102
NEW YORK, NY 10001
TEL: (212) 219-9733
FAX: (212) 219-8980
WEB SITE: WWW.FMARCHITECT.COM

SEAL

project title
NEW MIXED USE DEVELOPMENT
5055 BROADWAY NY, 10034

drawing title
9TH FLOOR PLAN

dob no
000000000

scale	3/16" = 1'-0"_1	project no.	21-02
date	NOV. 2020	sheet no.	
drawn	PJ	drawing no.	
checked	FM		A-109.00

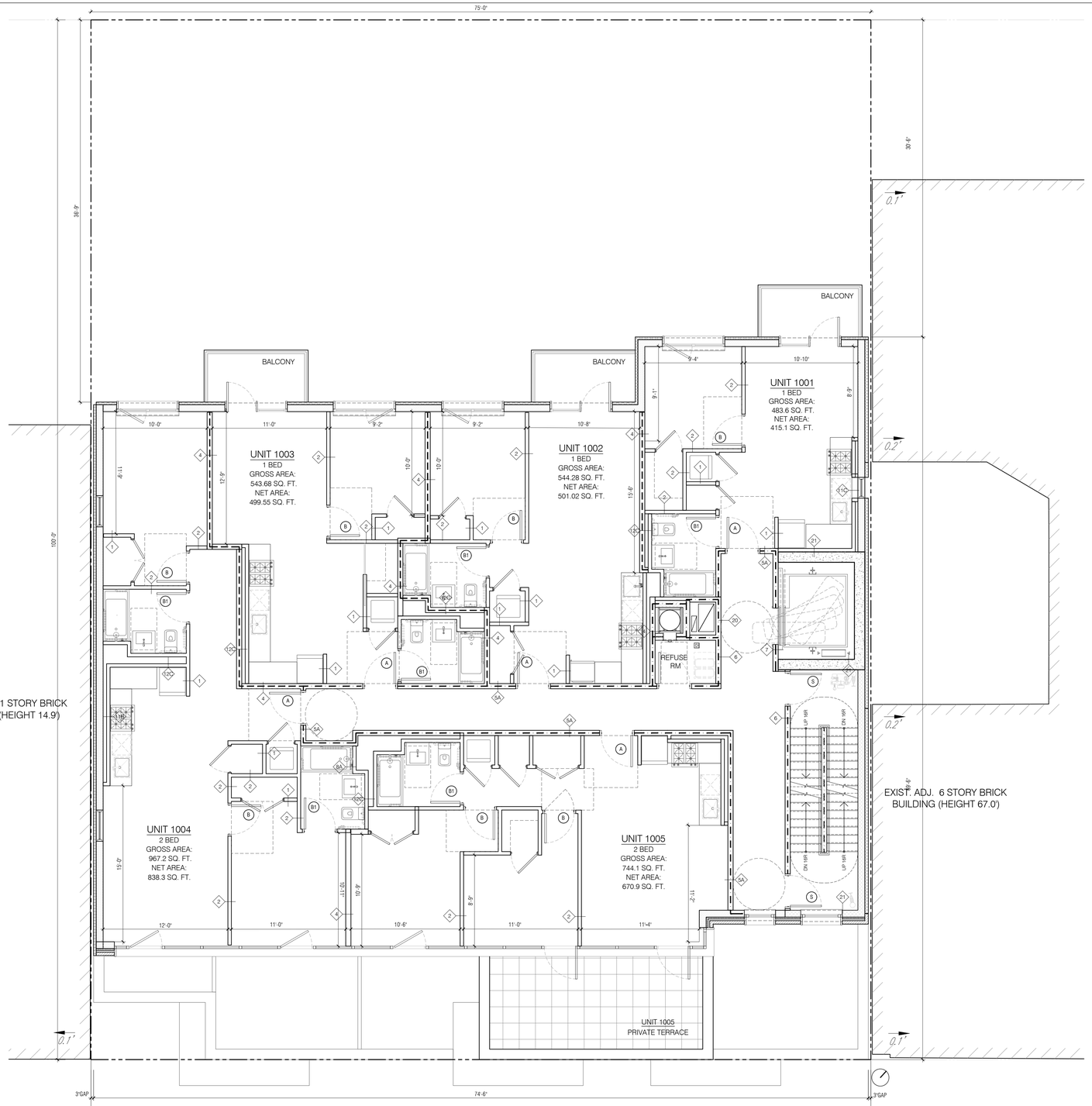

BROADWAY (100'-0" WIDE)

SITE KEY MAP

BLOCK: 2243 LOT(s): 255

issue	rev	date	description
01		07.30.2021	ISSUED FOR DOB

ISSUES/REVISIONS

MEP ENGINEER:
NEW YORK Engineers
1460 Broadway, New York, NY 10036
TEL: 646-760-9840 FAX: 000-000-0000

STRUCTURAL ENGINEER:
Titan Engineers PC
1331 Stuyvesant ave, Union, NJ 07083
TEL: 908-624-0044 FAX: 000-000-0000

CLIENT:
Timber Equities LLC
1359 Broadway, Suite 630, New York, NY 10018
TEL: 646-354-9538 FAX: 000-000-0000

FISCHER + MAKOOI ARCHITECTS PLLC
RA, AIA
242 WEST 30TH STREET, SUITE 1102
NEW YORK, NY 10001
TEL: (212) 219-9733
FAX: (212) 219-8980
WEB SITE: WWW.PMARCHITECT.COM

SEAL

project title
NEW MIXED USE DEVELOPMENT
5055 BROADWAY NY, 10034

drawing title
10TH FLOOR PLAN

dob no
000000000

scale	3/16" = 1'-0"_1	project no.	21-02
date	NOV. 2020	sheet no.	
drawn	PJ	drawing no.	
checked	FM		A-110.00

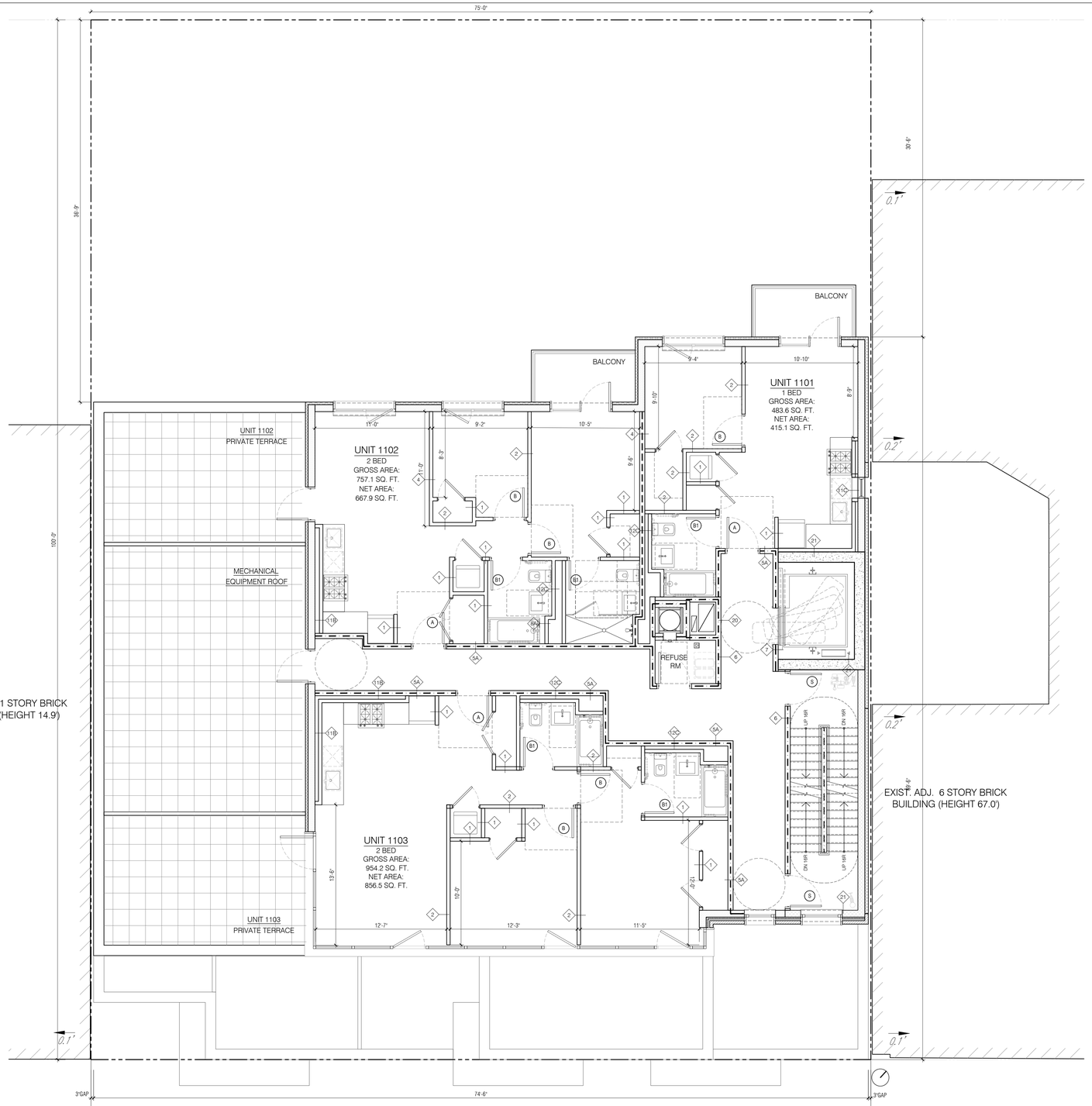

SITE KEY MAP

BLOCK: 2243 LOT(s): 255

issue	rev	date	description
01		07.30.2021	ISSUED FOR DOB

ISSUES/REVISIONS

MEP ENGINEER:
NEW YORK Engineers
1460 Broadway, New York, NY 10036
TEL: 646-760-9840 FAX: 000-000-0000

STRUCTURAL ENGINEER:
Titan Engineers PC
1331 Stuyvesant ave, Union, NJ 07083
TEL: 908-624-0044 FAX: 000-000-0000

CLIENT:
Timber Equities LLC
1359 Broadway, Suite 630, New York, NY 10018
TEL: 646-354-9538 FAX: 000-000-0000

FISCHER + MAKOOI ARCHITECTS PLLC
RA, AIA
242 WEST 30TH STREET, SUITE 1102
NEW YORK, NY 10001
TEL: (212) 219-9733
FAX: (212) 219-8980
WEB SITE: WWW.FMARCHITECT.COM

SEAL

project title
NEW MIXED USE DEVELOPMENT
5055 BROADWAY NY, 10034

drawing title
11TH FLOOR PLAN

dob no
000000000

scale	3/16" = 1'-0"_1	project no.	21-02
date	NOV. 2020	sheet no.	
drawn	PJ	drawing no.	
checked	FM		A-111.00

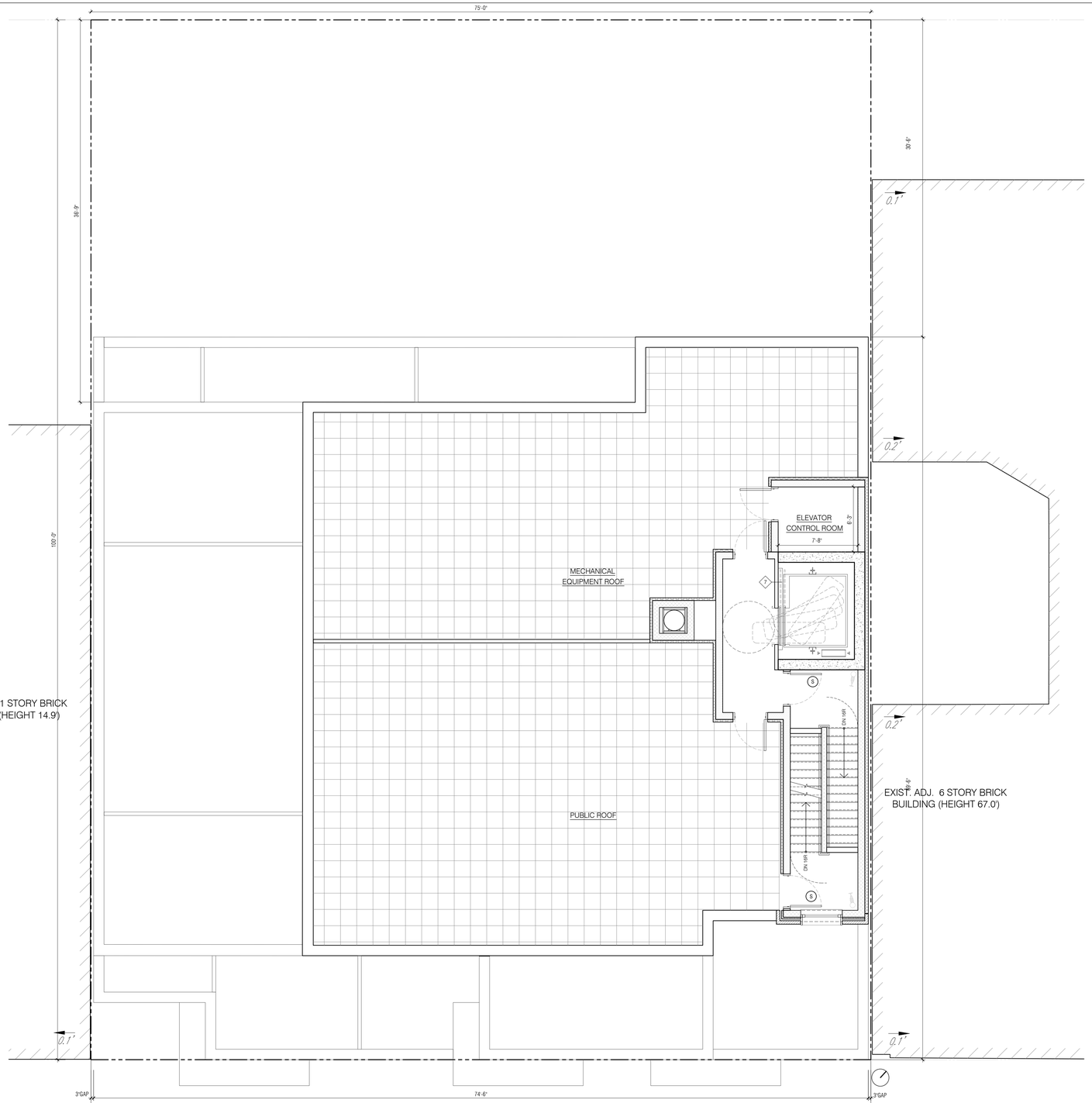

BROADWAY (100'-0" WIDE)

SITE KEY MAP

BLOCK: 2243 LOT(s): 255

issue	rev	date	description
01		07.30.2021	ISSUED FOR DOB

ISSUES/REVISIONS

MEP ENGINEER:
NEW YORK Engineers
1460 Broadway, New York, NY 10036
TEL: 646-760-9840 FAX: 000-000-0000

STRUCTURAL ENGINEER:
Titan Engineers PC
1331 Stuyvesant ave, Union, NJ 07083
TEL: 908-624-0044 FAX: 000-000-0000

CLIENT:
Timber Equities LLC
1359 Broadway, Suite 630, New York, NY 10018
TEL: 646-354-9538 FAX: 000-000-0000

FISCHER +MAKOOI ARCHITECTS PLLC
RA, AIA
242 WEST 30TH STREET, SUITE 1102
NEW YORK, NY 10001
TEL: (212) 219-9733
FAX: (212) 219-8980
WEB SITE: WWW.FMARCHITECT.COM

SEAL

project title
NEW MIXED USE DEVELOPMENT

5055 BROADWAY NY, 10034

drawing title
ROOF FLOOR PLAN

dob no
000000000

scale	3/16" = 1'-0"_1	project no.	21-02
date	NOV. 2020	sheet no.	
drawn	PJ	drawing no.	A-112.00
checked	FM		

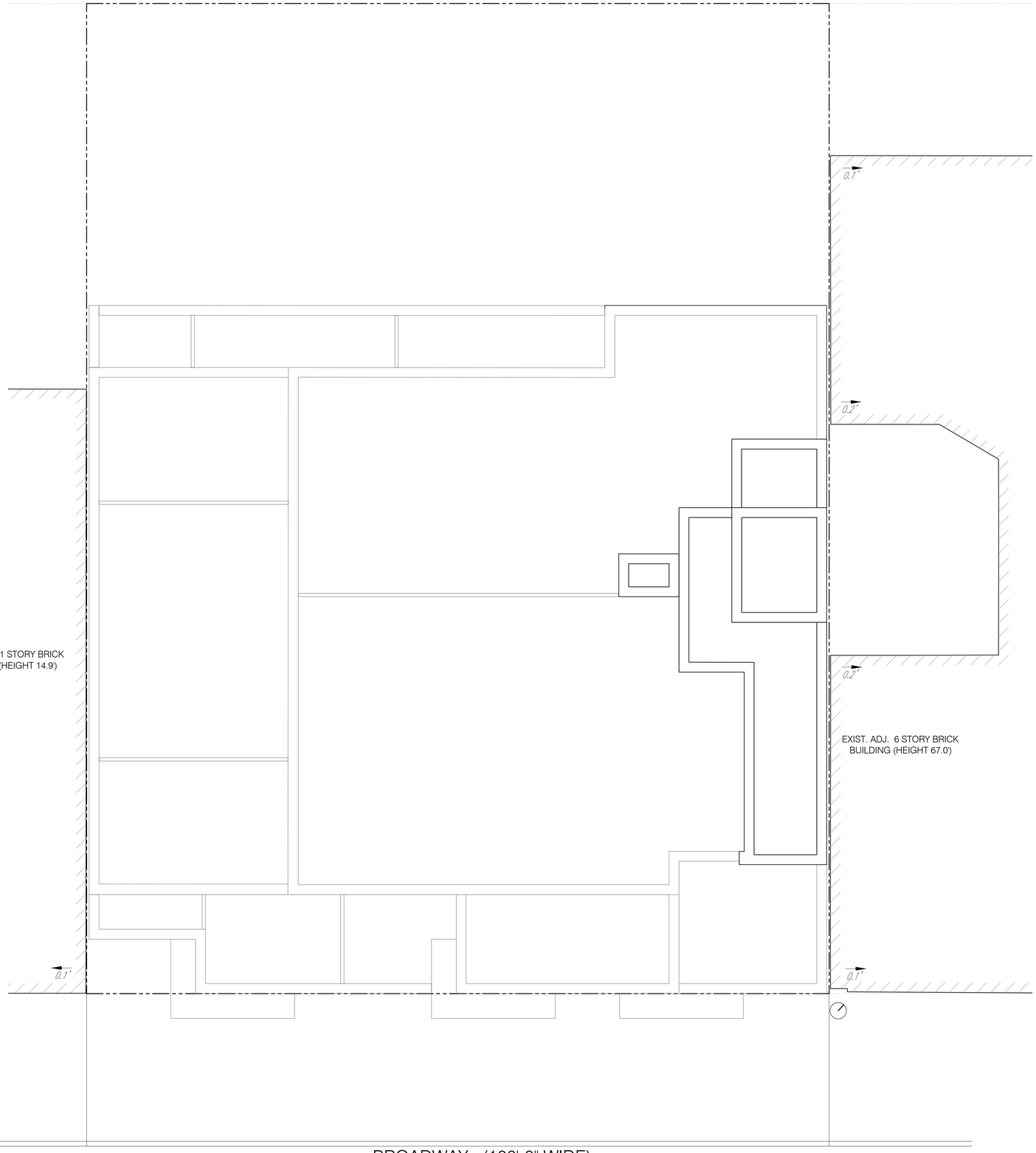

SITE KEY MAP

BLOCK: 2243 LOT(s): 255

issue	rev	date	description
01		07.30.2021	ISSUED FOR DOB

ISSUES/REVISIONS

MEP ENGINEER:
NEW YORK Engineers
1460 Broadway, New York, NY 10036
TEL: 646-760-9840 FAX: 000-000-0000

STRUCTURAL ENGINEER:
Titan Engineers PC
1331 Stuyvesant ave, Union, NJ 07083
TEL: 908-624-0044 FAX: 000-000-0000

CLIENT:
Timber Equities LLC
1359 Broadway, Suite 630, New York, NY 10018
TEL: 646-354-9538 FAX: 000-000-0000

FISCHER + MAKOOI ARCHITECTS PLLC RA, AIA
242 WEST 30TH STREET, SUITE 1102
NEW YORK, NY 10001
TEL: (212) 219-9733
FAX: (212) 219-8980
WEB SITE: WWW.FMARCHITECT.COM

SEAL

project title
NEW MIXED USE DEVELOPMENT

5055 BROADWAY NY, 10034

drawing title
BULKHEAD PLAN

dob no
000000000

scale	3/16" = 1'-0"_1	project no.	21-02
date	NOV. 2020	sheet no.	
drawn	PJ	drawing no.	
checked	FM		A-113.00

1 SOUTH-EAST ELEVATION (FRONT SIDE)

1/8" = 1'-0"



SITE KEY MAP

BLOCK: 2243 LOT(s): 255

issue	rev	date	description
01		07.30.2021	ISSUED FOR DOB

ISSUES/REVISIONS

MEP ENGINEER:
NEW YORK Engineers
1460 Broadway, New York, NY 10036
TEL: 646-760-9840 FAX: 000-000-0000

STRUCTURAL ENGINEER:
Titan Engineers PC
1331 Stuyvesant ave, Union, NJ 07083
TEL: 908-624-0044 FAX: 000-000-0000

CLIENT:
Timber Equities LLC
1359 Broadway, Suite 630, New York, NY 10018
TEL: 646-354-9538 FAX: 000-000-0000

FISCHER + MAKOOI ARCHITECTS PLLC RA, AIA
242 WEST 30TH STREET, SUITE 1102
NEW YORK, NY 10001
TEL: (212) 219-9733
FAX: (212) 219-8980
WEB SITE: WWW.FMARCHITECT.COM

SEAL

project title
NEW MIXED USE DEVELOPMENT
5055 BROADWAY NY, 10034

drawing title
ELEVATION

dob no
000000000

scale	1/8" = 1'-0"	project no.	21-02
date	NOV. 2020	sheet no.	
drawn	PJ	drawing no.	
checked	FM		A-200.00

1 NORTH-EAST ELEVATION (RIGHT SIDE)

1/8" = 1'

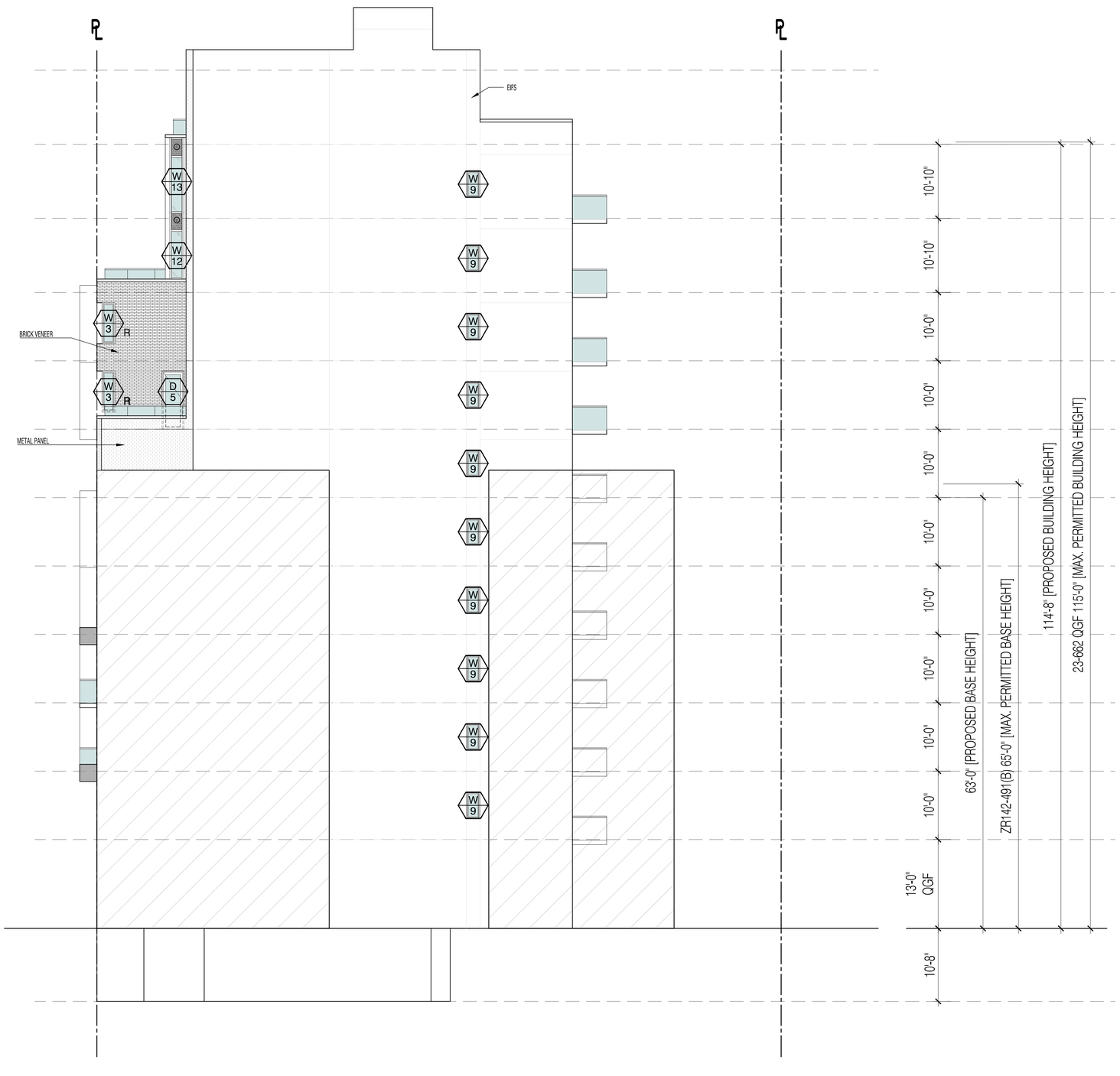

SITE KEY MAP

BLOCK: 2243 LOT(s): 255

issue	rev	date	description
01		07.30.2021	ISSUED FOR DOB

ISSUES/REVISIONS

MEP ENGINEER:
NEW YORK Engineers
1460 Broadway, New York, NY 10036
TEL: 646-760-9840 FAX: 000-000-0000

STRUCTURAL ENGINEER:
Titan Engineers PC
1331 Stuyvesant ave, Union, NJ 07083
TEL: 908-624-0044 FAX: 000-000-0000

CLIENT:
Timber Equities LLC
1359 Broadway, Suite 630, New York, NY 10018
TEL: 646-354-9538 FAX: 000-000-0000

FISCHER + MAKOOI ARCHITECTS PLLC RA, AIA
242 WEST 30TH STREET, SUITE 1102
NEW YORK, NY 10001
TEL: (212) 219-9733
FAX: (212) 219-8980
WEB SITE: WWW.FMARCHITECT.COM

SEAL

project title
NEW MIXED USE DEVELOPMENT
5055 BROADWAY NY, 10034

drawing title
ELEVATIONS

dob no
000000000

scale	1/8" = 1'-0"	project no.	21-02
date	NOV. 2020	sheet no.	
drawn	PJ	drawing no.	
checked	FM		A-201.00

1 NORTH-WEST ELEVATION (REAR SIDE)

1/8" = 1'-0"



SITE KEY MAP

BLOCK: 2243 LOT(s): 255

issue	rev	date	description
01		07.30.2021	ISSUED FOR DOB

ISSUES/REVISIONS

MEP ENGINEER:
NEW YORK Engineers
1460 Broadway, New York, NY 10036
TEL: 646-760-9840 FAX: 000-000-0000

STRUCTURAL ENGINEER:
Titan Engineers PC
1331 Stuyvesant ave, Union, NJ 07083
TEL: 908-624-0044 FAX: 000-000-0000

CLIENT:
Timber Equities LLC
1359 Broadway, Suite 630, New York, NY 10018
TEL: 646-354-9538 FAX: 000-000-0000

FISCHER + MAKOOI ARCHITECTS PLLC RA,AIA
242 WEST 30TH STREET, SUITE 1102
NEW YORK, NY 10001
TEL: (212) 219-9733
FAX: (212) 219-8980
WEB SITE: WWW.PMARCHITECT.COM

SEAL

project title
NEW MIXED USE DEVELOPMENT
5055 BROADWAY NY, 10034

drawing title
ELEVATIONS

dob no
000000000

scale	1/8" = 1'-0"	project no.	21-02
date	NOV. 2020	sheet no.	
drawn	PJ	drawing no.	A-203.00
checked	FM		

1 SOUTH-WEST ELEVATION (LEFT SIDE)

1/8" = 1'-0"

SITE KEY MAP

BLOCK: 2243 LOT(s): 255

issue	rev	date	description
01		07.30.2021	ISSUED FOR DOB

ISSUES/REVISIONS

MEP ENGINEER:
NEW YORK Engineers
1460 Broadway, New York, NY 10036
TEL: 646-760-9840 FAX: 000-000-0000

STRUCTURAL ENGINEER:
Titan Engineers PC
1331 Stuyvesant ave, Union, NJ 07083
TEL: 908-624-0044 FAX: 000-000-0000

CLIENT:
Timber Equities LLC
1359 Broadway, Suite 630, New York, NY 10018
TEL: 646-354-9538 FAX: 000-000-0000

FISCHER + MAKOOI ARCHITECTS PLLC RA, AIA
242 WEST 30TH STREET, SUITE 1102
NEW YORK, NY 10001
TEL: (212) 219-9733
FAX: (212) 219-8980
WEB SITE: WWW.FMARCHITECT.COM

SEAL

project title
NEW MIXED USE DEVELOPMENT
5055 BROADWAY NY, 10034

drawing title
ELEVATIONS

dob no
000000000

scale	1/8" = 1'-0"	project no.	21-02
date	NOV. 2020	sheet no.	
drawn	PJ	drawing no.	
checked	FM		A-204.00

APPENDIX D

PREVIOUS REPORTS

PHASE I ENVIRONMENTAL SITE ASSESSMENT

for

5055 BROADWAY
New York, New York

Prepared For:

Timber Equities LLC
1359 Broadway, Suite 630
New York, New York 10018

Prepared By:

Langan Engineering, Environmental, Surveying, Landscape Architecture and Geology, D.P.C.
300 Kimball Drive
Parsippany, New Jersey 07054
NJ Certificate of Authorization No: 24GA27996400

Jessica Friscia, P.E.
Project Engineer

Steven A. Ciambruschini, P.G., L.E.P.
Principal / Vice President

Commencement Date: 22 September 2020
Final Report Completion: 26 October 2020

100893201

TABLE OF CONTENTS

Page No.

EXECUTIVE SUMMARY i

1.0 INTRODUCTION 1

2.0 RELIANCE/LIMITATIONS 1

3.0 SITE DESCRIPTION 3

4.0 GEOLOGIC AND HYDROGEOLOGIC CONDITIONS 4

5.0 USER PROVIDED INFORMATION 5

5.1 Title Records 5

5.2 Environmental Liens or Activity and Use Limitations 5

5.3 Specialized Knowledge 5

5.4 Valuation Reduction for Environmental Issues 6

5.5 Commonly Known Information 6

5.6 Documentation Provided by the User 6

6.0 REVIEW OF PREVIOUS LAND USE 6

6.1 Sanborn Fire Insurance Maps 6

6.2 City Directory Search 8

7.0 REGULATORY DATABASE SEARCH 9

8.0 GOVERNMENT AGENCY RECORDS REVIEW 20

9.0 SITE RECONNAISSANCE 27

10.0 ADDITIONAL ISSUES 29

10.1 Wetlands/Floodplain Designation 29

10.2 Protected Endangered Species / Critical Habitats 30

10.3 Asbestos 30

10.4 Lead-based Paint 30

10.5 Lead in Drinking Water 30

10.6 Indoor Air / Microbial Assessment (Mold) 31

TABLE OF CONTENTS

10.7 Radon 31

10.8 Historical and Archaeological Review 31

11.0 DEVIATIONS 32

12.0 FINDINGS/OPINIONS 33

13.0 CONCLUSIONS 34

14.0 QUALIFICATIONS / CERTIFICATION 35

TABLE OF CONTENTS

LIST OF TABLES

Table 1 List of Contacts

LIST OF FIGURES

Figure 1 Site Location Map
Figure 2 Tax Map
Figure 3 Zoning Map

APPENDICES

Appendix A User Questionnaire
Appendix B Property Owner/Operator/Key Site Manager Questionnaire
Appendix C Sanborn Maps
Appendix D City Directory Search
Appendix E Environmental Database Radius Report
Appendix F Government Correspondence and Records
Appendix G Site Photographs
Appendix H Langan Resumes

EXECUTIVE SUMMARY

This Phase I Environmental Site Assessment (ESA) was prepared by Langan Engineering, Environmental, Surveying, Landscape Architecture and Geology, D.P.C. on behalf of Timber Equities LLC to identify current or potential environmental concerns and Recognized Environmental Conditions (RECs) at the ±7,500 square foot proposed development site consisting of the property at 5055 Broadway (Block 2243, Lot 255) located in New York, New York. The ESA included a site inspection, review of historical information, completion of a federal/state/local environmental database search, and interviews with local and state agencies to assess current and past site conditions.

The subject property is currently occupied by an open-air, at-grade, asphalt-paved parking lot. There is a nine-car, aboveground, hydraulic lift located along the northeastern portion of the property used for the storage of vehicles.

Based on information obtained during the visual inspection of the subject property, review of environmental databases and historic information, and contact with federal/state/local official agencies, no RECs were identified at the site. The following de minimis conditions and business environmental risks that may impact proposed redevelopment of the site were identified:

De Minimis Conditions

A de minimis condition is defined as a condition that generally does not present a threat to human health or the environment and that generally would not be the subject of an enforcement action if brought to the attention of appropriate governmental agencies. Minor staining was observed across the asphalt pavement and on a concrete pad beneath the hydraulic lift tank, motor, and three five-gallon buckets of motor oil during the site inspection. The pavement and pad otherwise appeared to be in good condition with no cracks. The staining observed is a housekeeping issue and is unlikely to result in negative impacts to underlying soil or groundwater.

Business Environmental Risks

A BER is defined as a risk which can have a material environmental or environmentally-driven impact on the business associated with the current or planned use of a parcel of commercial real estate, not necessarily limited to those environmental issues required to be investigated in this practice. Consideration of BER issues may involve addressing one or more non-scope

considerations. It is the opinion of the environmental professional that the following represent business environmental risks:

(E) Designation for Hazardous Materials and Noise

Based on records maintained online by the New York City Mayor's Office of Environmental Coordination (NYC MOEC), the subject property is associated with City Environmental Quality Review (CEQR) No. 17DME007M. In 2018, the City of New York proposed a series of land use and other discretionary actions to implement the Inwood NYC Action Plan to redevelop and revitalize an approximately 62-block area of the Inwood neighborhood, encompassing the subject property. A Final Environmental Impact Statement (FEIS) was prepared in June 2018. According to the FEIS, the subject property would be rezoned as a residential district (R7D) with a commercial overlay (C2-4) and was assigned an (E) designation (E-408) requiring a hazardous materials testing protocol and window wall attenuation/alternate ventilation. The Inwood Zoning Proposal was approved by the City Council on 8 August 2018. According to information maintained online, shortly after the approval of the rezoning, a coalition of community advocates filed a lawsuit arguing that that city did not conduct a proper environmental review or address community concerns during the environmental review process. In December 2019, the New York Supreme Civil Court annulled the 2018 rezoning; however, in July 2020, the State Supreme Court's Appellate Division overturned the lower court ruling and reinstated the rezoning.

The (E) designation for hazardous materials will require completion of an environmental subsurface investigation and submittal of a Remedial Action Work Plan (RAWP) that details remedial measures that will be incorporated into any proposed site redevelopment plans. The (E) designation for noise will also require a RAWP detailing the proposed redevelopment, including the specific window and framing system to be used (with supporting laboratory testing data and catalogue cut sheets) and signed sealed mechanical and architectural plans showing the windows to be used, wall construction and the means with which the alternate means of ventilation will be achieved. Review and approval of these reports by the New York City Office of Environmental Remediation (NYCOER) is required in order to obtain a building permit from the NYC Department of Buildings.

Surrounding Sites

Potential impacts from current and historical operations conducted at adjacent and nearby properties involving the use of aboveground storage tanks (ASTs), underground storage tanks (USTs), and spills represent a business environmental risk due to the potential for offsite migration of contaminants to impact sub-slab soil and/or groundwater below the subject site. Specifically, current and historical adjacent property uses include an automobile repair shop and

a former gasoline station at the adjacent property to the southeast located across Broadway at 5060 Broadway. Additionally, there are three open, upgradient spills (NYSDEC Spill Nos. 1501141, 1501142, and 1501143) associated with the Park Terrace Garden Apartment Complex located approximately 175- to 583-feet to the northwest of the subject property. According to the case narrative for each of these spill cases, five USTs were reportedly closed in place at the complex in the 1980's. Petroleum product was observed seeping into the basements of three of the residential apartment buildings in the complex in 2015 and monitoring wells were installed for the observation and removal of product. Periodic well gauging and spent absorbent pad removal has occurred since the installation of these wells and product was still observed in several of these wells as recently as December 2019. Due to the (E) designation for hazardous materials, a subsurface investigation will be required at the subject property that will identify any impacts that may be present in subsurface soil, groundwater, or soil vapor as the result of these surrounding sites. The findings may also impact any proposed dewatering operations as laboratory analytical results documenting discharge water quality are required for city sewer discharge permits.

Historic Urban Fill

Based on the urban density of the area, it is likely that the subject site area contains historic urban fill which is typically characterized by elevated concentrations of poly-aromatic hydrocarbons (PAHs) and metals. Due to the (E) designation for hazardous materials, a subsurface investigation will be required that will identify any impacts that are present within the fill material. This information will be used to develop a NYCOER-approved RAWP that will specify that any soil disturbance will need to be completed in accordance with that document; including implementation of soil handling and management procedures to address excavation, reuse, handling, and offsite disposal of this material.

1.0 INTRODUCTION

Langan Engineering, Environmental, Surveying, Landscape Architecture and Geology, D.P.C. (Langan) has completed a Phase I Environmental Site Assessment (ESA) of a ±7,500 square foot site located at 5055 Broadway, Manhattan, New York (Figure 1).

This ESA was conducted to identify current or potential environmental concerns and/or Recognized Environmental Conditions (RECs) resulting from past or current activities on the subject property, as well as to evaluate immediately surrounding environs with the potential to impact upon the property. The assessment consisted of a site reconnaissance of all accessible property areas, a review of State and Federal environmental databases as they concern the subject property and surrounding areas, contact with Federal, State and local agencies, a review of Sanborn Fire Insurance Maps of the subject property and surrounding areas, and a review of local/county records.

The ESA was conducted in a manner consistent with industry standard and practice and in accordance with the Standards of the American Society for Testing and Materials (ASTM) E1527-13 Standard Practice for Environmental Site Assessments. Any deviations from this practice are provided in Section 11.0 of this report.

2.0 RELIANCE/LIMITATIONS

This ESA report was prepared for Timber Equities LLC, for the 5055 Broadway property and for the objectives of due diligence. The report is intended to be used in its entirety. Excerpts taken from this report are not necessarily representative of the assessment findings. Langan cannot assume responsibility for use of this report for any property other than the subject property addressed herein, or by any third party, without a written authorization from Langan.

Langan's scope of services, as described in the proposal dated 15 September 2020, was limited to that agreed to with Timber Equities LLC and no other services beyond those explicitly stated are implied. No exploratory borings, sampling of soil, soil vapor, or groundwater, or laboratory analysis were performed by Langan as part of the scope of services. Reliance on this report is conditioned on agreement to the terms and conditions provided with the September 2020 proposal.

This Phase I ESA was not intended to be a definitive investigation of possible environmental impacts at the subject property. The purpose of this investigation was limited to determining if there is reason to suspect the possibility of Recognized Environmental Conditions (RECs) at the subject property. It should be understood that even the most comprehensive Phase I ESA may fail to detect environmental liabilities at a particular site. Therefore, Langan cannot "insure" or "certify" that the subject property is free of environmental impacts. No expressed or implied representation or warranty is included or intended in this report, except that our services were performed, within the limits prescribed by our client, with the customary thoroughness and competence of our profession. The user is cautioned that federal, state, and local laws may impose environmental obligations that are beyond the scope of ASTM Practice E 1527-13.

The conclusions, opinions and recommendations provided in this report are based solely on the following activities:

- Visual observations of the subject property and the immediate vicinity at the time of Langan's site visit;
- Review of relevant available historical information; and,
- Correspondence and/or discussion with personnel knowledgeable about the site.

The conclusions, opinions and recommendations are intended exclusively for the purpose stated herein, at the specified subject property, as it existed at the time of our site visit.

The User is responsible for the review and identification of environmental liens, activity, and use limitations, and for ascertaining reasons for significantly lower purchase property price in accordance with Section 6 of ASTM E 1527-13. A questionnaire covering these above-concerns was provided to Timber Equities LLC and is included as Appendix A. In addition, a similar questionnaire was provided to the property owner but was not returned; as such, a blank questionnaire is included as Appendix B. If any of these above-concerns were uncovered during the course of the Phase I ESA, they are addressed in this report.

The report findings are based in part on information provided by local, county and state officials and environmental databases from Federal and State sources. Langan assumes no responsibility for the accuracy and completeness of this information.

Visual observations discussed in this report represent conditions at the time of the site inspection and may not be representative of the past or future site conditions.

As per ASTM E1527-13, Phase I ESA Report deviations, as well as professional opinions regarding these deviations, are listed in Section 11.0.

This ESA has been prepared for the sole use of Timber Equities LLC. This ESA should not be relied upon by other parties without the express consent of Langan and Timber Equities LLC. In accordance with Section 4.6 of ASTM E 1527-13 and 40 CFR §312.20, a Phase I ESA may be considered valid for one year starting from the commencement date of the assessment listed on the front cover of this report. The formal property acquisition/real estate transaction must take place during this period. However, the following components must be conducted or updated within 180 days (six months) prior to the date of the property acquisition/real estate transaction:

- Interviews with past and present owners, operators and occupants;
- Searches for recorded environmental cleanup liens;
- Review of governmental records;
- Site Reconnaissance of the property and adjoining properties; and,
- The declaration by the Environmental Professional.

3.0 SITE DESCRIPTION

The subject property is designated as Block 2243, Lot 255 by the New York City Department of Finance (Figure 2). The subject property is currently occupied by an at-grade asphalt-paved parking lot.

The subject property is bound to the northeast by a six-story mixed-use residential/commercial building, to the northwest by a six-story multi-family residential building, to the southwest by a one-story commercial/office building, and to the southeast by Broadway followed by a one-story building containing a restaurant, automobile repair shop, and a used automobile dealership.

The property was most-recently zoned as a commercial district (C8-3). However, as part of the Inwood Rezoning Proposal, the property would be rezoned as a residential district (R7D) with a commercial overlay (C2-4) and would be located within the Special Inwood District. The Special Inwood District was to be

established as part of the Inwood NYC Action Plan to promote the development of affordable housing, encourage economic development that benefits the local community, facilitate the development of open space along the Harlem River and preserve community character west of 10th Avenue. The Special District regulations aim to create walkable inviting streets. The Special District also establishes a Waterfront Action Plan to build out public waterfront open space along the Harlem River. As will be discussed in further detail in Section 8.0 and according to the New York City Department of City Planning zoning map dated 8 August 2018, these zoning changes went into effect in August 2018 but were no longer in effect as of December 2019 due to a court order. According to information maintained online however, a subsequent court ruling in July 2020 overturned the prior court order and reinstated the rezoning.

4.0 GEOLOGIC AND HYDROGEOLOGIC CONDITIONS

For the purpose of report completeness and to better understand the subsurface conditions, the geologic conditions in the general area of the subject property are discussed in this section.

The "Surficial Geologic Map of New York" by the New York State Museum State Geological Survey indicates that the surficial geology at the site consists of bedrock which is exposed or generally within one-meter of the surface. According to the "Bedrock and Engineering Geologic Maps of New York County" by Charles A. Baskerville the site is underlain by Inwood Marble which consists of calcitic and dolomitic marble alternating with layers of silicate minerals.

Test pits were completed in the vicinity of the subject property during a geotechnical investigation conducted by Langan in 2007 at a site located approximately 900-feet to the northeast of the subject property on Broadway. The site subsurface conditions documented during this geotechnical investigation consisted of a 3 to 6 foot thick layer of miscellaneous fill underlain by rock fill. Rock was typically encountered at depths between the surface and 8 feet b.g.s. Groundwater was not encountered during the test pit excavations.

Based on site/area topography, groundwater flow within the overburden material is anticipated to be to the southeast, towards the Harlem River.

5.0 USER PROVIDED INFORMATION

A questionnaire was completed by the User and is included in Appendix A. Information obtained from this questionnaire is discussed in the sections below. Documents provided by the User are discussed in this section.

5.1 Title Records

A Title Search was not provided by the User for this ESA. Langan completed a limited review of available online records maintained by the New York City Department of Finance to determine current and former site ownership. These records are discussed in Section 8.0.

5.2 Environmental Liens or Activity and Use Limitations

Reasonably ascertainable recorded land title records and lien records that are filed under federal, tribal, state, or local law should be reviewed to identify environmental liens or activity and use limitations, if any, that are currently recorded against the property. Any environmental liens or activity and use limitations are required to be reported to the Environmental Professional conducting the ESA per ASTM E1527-13.

No environmental liens or use limitations (engineering or institutional controls) were identified for the subject property in the radius report or by the User. Information regarding the 'E'-designation status of the property can be found in Section 8.0 of this report.

5.3 Specialized Knowledge

Specialized knowledge is defined by ASTM E 1527-13 as *"any specialized knowledge or experience that is material to recognized environmental conditions in connection with the property*". For example, a User is involved in the same line of business as current or former occupants of the property or adjoining property and has specialized knowledge of the chemicals and processes used in this line of business.

The User did not provide specialized knowledge material related to recognized environmental conditions in connection with the property as part of this ESA.

5.4 Valuation Reduction for Environmental Issues

In a transaction involving the purchase of a parcel of commercial real estate, the User shall consider the relationship of the purchase price of the property to the fair market value of the property if the property was not affected by hazardous substances or petroleum products. The User should try to identify an explanation for a lower price which does not reasonably reflect fair market value if the property were not contaminated.

No information related to a valuation reduction for environmental issues was provided to Langan.

5.5 Commonly Known Information

If the user is aware of any commonly known or reasonably ascertainable information within the local community about the property that is material to recognized environmental conditions in connection with the property, it is the User's responsibility to communicate such information. This information may include past uses of the property, specific chemicals that were used on site, spills or releases or environmental cleanups that have taken place.

No additional information regarding the environmental condition of the subject site was provided to Langan.

5.6 Documentation Provided by the User

No additional information regarding the environmental condition of the subject site was provided to Langan.

6.0 REVIEW OF PREVIOUS LAND USE

Historic Sanborn Fire Insurance Maps and City Directory Information were requested from Environmental Data Resources (EDR) of Shelton, Connecticut. Provided are descriptions of the materials provided by these resources.

6.1 Sanborn Fire Insurance Maps

Sanborn Fire Insurance Maps of the subject property and surrounding area dated 1893, 1900, 1913, 1935, 1950, 1968, 1969, 1977, 1979, 1980, 1981, 1983, 1985, 1986, 1988, 1989, 1991, 1992, 1994, 1995, 1996, 2001, 2002, 2003, 2004, and

2005 were obtained from Environmental Data Resources and reviewed as part of this ESA. Copies of Sanborn Maps are provided in Appendix C.

Subject Property

In 1893, the subject property is depicted as being vacant. No changes are shown through 1992. In 1994, the subject property is depicted as being a parking lot. No changes are shown through 2005.

Adjacent – Northeast

In 1893, the adjacent property to the northeast is occupied by an unspecified structure. In 1900, the adjacent property to the northeast is occupied by three small interconnected buildings of unspecified use. In 1913, the adjacent property to the northeast is depicted as being vacant. In 1935, a one-story commercial building is present in the northeastern portion of the property. In 1950, the adjacent property to the northeast is occupied by a six-story residential apartment building with a basement and courtyard. No changes are shown through 2005.

Adjacent – Northwest

In 1893, the adjacent property to the northwest is depicted as being vacant. No changes are shown through 1950. In 1968, the adjacent property to the northwest is occupied by a six-story residential apartment building with a courtyard and a garage in the basement. No changes are shown through 2005.

Adjacent – Southwest

In 1893, the adjacent property to the southwest is depicted as being vacant. No changes are shown through 1935. In 1950, the adjacent property to the southwest is occupied by a one-story automobile sales and upholstery building and a courtyard. No changes are shown through 1969. In 1977, the one-story building is labeled as an American Legion Hall. No changes are shown through 1992. In 1994, the one-story building is labeled for commercial use. No changes are shown through 2005.

Adjacent – Southeast

In 1893, the adjacent property to the southeast is depicted as being vacant. No changes are shown through 1913. In 1935, the adjacent property to the southeast is occupied by a one-story commercial building with a horizontal steam boiler and garage in the basement in the southern portion of the property

and a gasoline station in the northern portion of the property with five 550-gallon gasoline storage tanks and an associated one-story commercial building. In 1950, the building in the southern portion of the property is labeled as also having an areas for repairs in the basement garage. In 1968, the building in the southern portion of the property is labeled as an automobile muffler shop and garage. No changes are shown through 1981. In 1983, the gasoline station is no longer shown and the northernmost portion of the property is depicted as being vacant. No changes are shown through 2005.

Sanborn Map Review Conclusions

No historical uses of concern were identified for the subject property based on the review of the Sanborn Maps.

Historical uses of concern were identified on the adjacent property to the southeast, including a gasoline filling station between 1935 and 1981 and automobile repair between 1950 and 2005. It is in the opinion of the environmental professional that the historical uses of adjacent properties to the southeast represent a business environmental risk.

6.2 City Directory Search

City directory information was obtained from EDR in an attempt to identify past uses of the subject property and establishments in the surrounding area. As provided in the City Directory Abstract (Appendix D), business directories including city, cross-reference and telephone directories were reviewed. The site address was not included in any of the city directories searched. The city directories include listings for adjacent properties for the years 1920 through 2017 including 1920, 1927, 1931, 1934, 1938, 1942, 1947, 1950, 1956, 1958, 1963, 1968, 1973, 1978, 1983, 1988, 1993, 1994, 1998, 1999, 2000, 2004, 2006, 2009, 2014, and 2017.

Listings over the years for adjacent properties identified businesses of potential concern including: various automobile service and repair facilities (1947-2017) and gasoline filling stations (1934). Listings over the years for surrounding properties identified businesses of potential concern including: various automobile service and repair facilities (1927-2006) and gasoline filling stations (1938-1950).

City Directory Review Conclusions

Based on the review of the City Directory Abstract and the radius report (discussed in detail below), it is the opinion of the environmental professional that the potential for adverse impacts to the subject property from surrounding sites represent a business environmental risk.

7.0 REGULATORY DATABASE SEARCH

A database search report that identifies sites listed on state and federal databases within the ASTM-required radii was obtained for the property from Environmental Data Resources, Inc. (EDR) of Shelton, Connecticut. A copy of EDR's complete report is provided as Appendix E.

The report included the following databases specified by the ASTM Phase I protocol as well as non-ASTM databases (not listed):

RECOMMENDED/**REQUIRED** SEARCH DISTANCES
1.0-mile
Federal National Priority List (NPL) Federal RCRA CORRACTS Facilities List State- and Tribal-Equivalent NPL
0.5-mile
Federal Delisted NPL Federal CERCLIS/SEMS** Federal CERCLIS NFRAP List/SEMS-Archive** **Federal RCRA non-CORRACTS TSD Facilities List** State- and Tribal-Equivalent CERCLIS State and Tribal Landfill and/or Solid Waste Disposal Site Lists State and Tribal Leaking Underground Storage Tanks (LUSTs) State and Tribal Voluntary Cleanup Sites State and Tribal Brownfields Sites
Subject Property and Adjacent Properties Only
Federal RCRA Generators List State and Tribal Registered Storage Tanks
Subject Property Only
Federal ERNS List Federal Institutional Controls/Engineering Controls Registries State and Tribal Institutional Controls/Engineering Controls Registries

* A description of these databases and a complete listing of sites identified on the above-referenced databases is provided in the EDR Report.

** As of March 2016, SEMS replaced the CERCLIS database and SEMS-Archive replaced the CERCLIS NFRAP database.

Subject Property

The subject property was not listed in any of the databases searched by EDR or orphan site listings.

Surrounding Properties

Based on the large number of database records identified within one mile of the subject property (614), Langan limited the review of surrounding properties to adjacent sites and sites within 1/8-mile from the subject property. It is the environmental professional's opinion that based on the dense development of the site area, and former, current and proposed use of the site that the review of the database pertaining to this more limited area is appropriate.

Langan evaluated the following to determine whether additional environmental records with respect to these facilities, including the orphan sites, should be reviewed:

- Case status (i.e., whether a No Further Action letter has been issued or a case has been closed);
- Type of database and whether the presence of soil or ground water contamination is known;
- Distance of the site from the subject property; and,
- Whether the site is upgradient or downgradient of the subject property based on local topography and the anticipated southeast groundwater flow direction.

Database	No. of Sites within 1-mile	Adjacent sites (Y/N)	No. of Adjacent Sites
NPL	1	N	--

Database	No. of Sites within 1/2-mile	Adjacent sites (Y/N)	No. of Adjacent Sites
RCRA-TSDF	0	N	--

Database	No. of Sites Reported	Adjacent sites (Y/N)	No. of Adjacent Sites
RCRA-LQG	12	N	--
RCRA-SQG	3	N	--
RCRA-VSQG	1	N	--
RCRA NonGen/NLR	111	Y	4
NY MANIFEST	137	Y	3
PA MANIFEST	2	N	--
RI MANIFEST	1	N	--

Database	No. of Sites Reported	Adjacent sites (Y/N)	No. of Adjacent Sites
NJ MANIFEST	91	Y	3
NY SHWS	2	N	--
NY UST	20	N	--
NY CBS UST	1	N	--
NY MOSF	1	N	--
NY CBS	2	N	--
NY AST	79	Y	3
NY TANKS	1	N	--
NY VCP	2	N	--
NY BROWNFIELDS	1	N	--
FUDS	2	N	--
ROD	1	N	--
CONSENT	1	N	--
NY DRYCLEANERS	1	N	--
NY E DESIGNATION	12	Y	2
EDR MGP	2	N	--
EDR Hist Auto	5	Y	1
EDR Hist Cleaner	5	N	--

Database	No. of Sites within 1/8-mile	No. Cases Open/Closed	Open Upgradient Cases	No of Adjacent Sites
LTANKS	14	0 / 14	0	1
NY Spills	59	4 / 70	3	1

Langan reviewed the information provided using the above criteria and the findings for adjacent and notable records are discussed below.

Hudson River PCB Contamination

The Hudson River PCB Site is identified as a 200-miles stretch of the river that is impacted by 1.1 million pounds of PCBs discharged by General Electric Co. over thirty years. PCBs adhered to sediments and accumulated downstream of the discharge. The removal of Fort Edward Dam in 1973 resulted in the remobilization and downstream distribution of sediments that had accumulated upstream of the dam. River scouring and erosion have also contributed to redistribution. Non-aqueous phase PCB-bearing oils leaking into the river serve as a continuing source of contamination. Forty hot spots have been identified as sediments containing greater than 50 parts per million PCBs. The Hudson River PCB Site is found in the following databases: National Priorities List, Comprehensive Environmental Response, Compensation, and Liability Information System, RCRA Large-Quantity Generators, US Engineering Controls, US Institutional

Controls, NY Historic Leaking Tanks, CONSENT, Record of Decision, and NY Manifest. It is the opinion of the environmental professional that the potential for adverse environmental impacts to the subject property from these listings is low.

RCRA Non-Generators (NonGen)

The RCRA NonGen database includes selective information on sites which generate, transport, store, treat and/or dispose of hazardous waste as defined by the Resource Conservation and Recovery Act (RCRA). RCRA Non-Generators do not currently generate hazardous waste.

According to EDR, there are 39 RCRA NonGen sites within 1/8-mile of the subject property. Excluding Con Edison sites which are typically associated with isolated hazardous waste generation and cleanup incidents, there are no RCRA NonGen sites located adjacent to the subject property.

Con Edison sites are typically associated with utility vaults under surrounding streets and public sidewalks and reflect isolated hazardous waste generation and cleanup incidents. Therefore, it is the opinion of the environmental professional that the potential for adverse impacts to the subject property from these sites is low.

NY AST

The Aboveground Storage Tank (AST) database contains NYSDEC registered ASTs. ASTs are regulated under Subtitle I of RCRA. The information for this database comes from the NYSDEC Petroleum Bulk Storage (PBS) Database.

According to the Radius Report provided by EDR, there are 31 NY AST sites located within 1/8-mile of the subject property. The following NY AST sites are located adjacent to the subject property:

- FIS Associates LLC c/o Schweid – 5057 Broadway
- 70 Park Terrace East Owners Corp – 70 Park Terrace East
- Broadway Mechanic Serv. – 5060 Broadway

FIS Associates LLS c/o Schweid located adjacent to the northeast and hydraulically down-gradient of the subject property at 5057 Broadway is identified in the NY AST database as an active PBS facility (Facility ID 2-093726) for a 5,000-gallon No. 2 fuel oil AST that is reportedly in service.

70 Park Terrace East Owners Corp located adjacent to the northwest and hydraulically cross-gradient of the subject property at 70 Park Terrace East is identified in the NY AST database as an active PBS facility (Facility ID 2-258954) for a 7,500-gallon No. 4 fuel oil AST that is reportedly in service. The site is also identified in the NY LTANKS database for a spill reported on 31 March 1998 and assigned New York State Department of Environmental Conservation (NYSDEC) Spill No. 9714576. According to the NYSDEC case narrative provided by EDR, a tank test failure occurred on 30 March 1998. A passing tank test was performed on 10 April 1998 and a copy was sent to the department. The case was administratively closed on 4 February 2004.

Broadway Mechanic Serv located adjacent to the southeast and hydraulically down-gradient of the subject property at 5060 Broadway is identified in the NY AST database as an active PBS facility (Facility ID 2-609531) for a 250-gallon waste oil AST that is reportedly in service.

NY LTANKS

The NY LTANKS database contains an inventory of reported leaking storage tank incidents from April 1986 to the present. They can be either leaking underground storage tanks or leaking aboveground storage tanks. The causes of the incidents identified within this database are either tank test failures, tank failures or tank overfills.

According to the Radius Report provided by EDR, there are 14 NY LTANKS sites located within 1/8-mile of the subject property; each of the spill cases associated with these sites was administratively closed between 1996 and 2018. The only NY LTANKS site located adjacent to the subject property is 70 Park Terrace East Owners Corp, which is discussed in detail above.

NY Spills

The NY Spills database includes data collected on spills reported to NYSDEC. It includes spills active as of April 1, 1986, as well as spills occurring since this date.

According to the Radius Report provided by EDR, there are 59 NY Spills sites located within 1/8-mile of the subject property; with the exception of those listed below, each of the NY Spills cases were administratively closed between 1986 and 2018. The only NY Spills site located adjacent to the subject property is Spill Number 0201424, located adjacent to the southwest and hydraulically upgradient of

the subject property at 5049 Broadway. Spill Number 0201424 is identified in the NY Spills database for a release reported to the department on 8 May 2002 and assigned NYSDEC Spill No. 0201424. According to the case narrative provided by EDR, a caller stated the owner of a building was stripping paint off the siding and residual product was left on the street causing staining. The case was administratively closed on 8 May 2002.

The following NY Spills sites have open spill cases within 1/8-mile of the subject property:

- Park Terrace – Building C – 65-67 Park Terrace East
- Park Terrace – Building B – 55-57 Park Terrace East
- Park Terrace – Building D – 75-77 Park Terrace West
- Kingsbridge Depot – 4065 10th Avenue

Three of the open spill cases identified above are associated with The Park Terrace Garden Residential Complex that is comprised of five residential buildings located approximately 175- to 583-feet to the northwest and hydraulically upgradient of the subject property at 60-72 Park Terrace West and 55-77 Park Terrace East. As a result of an unknown equipment failure reported on 1 May 2015, the department assigned NYSDEC Spill Nos. 1501141, 1501142, and 1501143 for Building D (75-77 Park Terrace East), Building B (55-57 Park Terrace East), and Building C (65-67 Park Terrace East), respectively. According to the case narratives provided by EDR, all five buildings within the residential complex were each serviced by a fuel oil UST in the past and each UST was located adjacent to its respective building's partial basement containing a boiler room. The five USTs were closed in place in the 1980's and replaced with three ASTs that service the five residential buildings. In 2015, free phase product was noted seeping into the boiler rooms of multiple buildings within the complex (Buildings B, C, and D). Monitoring wells were installed within each of the boiler rooms in these three buildings for product observations. The monitoring wells in each of the boiler rooms were gauged on a monthly basis and absorbent pads were placed within the monitoring wells to recover product. In October 2018, at the request of the department, additional monitoring wells were installed between each of the buildings and the respective UST locations for Buildings B, C, and D.

In Building C, free phase floating product has been observed in the monitoring well located adjacent to the building since it was installed in 2018 and within two of the monitoring wells installed within the boiler room since 2015. The monitoring wells and the sump within the boiler room of Building C have reportedly been inspected on a monthly basis since 2015 and the absorbent pads have been replaced as needed for the removal of product. During the most recent documented inspection in December 2019, an unspecified thickness of product was observed in two of the boiler room monitoring wells and 0.40-feet of product was observed in the monitoring well installed between the building and the UST location, which was reportedly an increase over the recent months. No further information is provided and Spill No. 1501143 remains open.

In Building B, a small amount of free product had reportedly been observed on the absorbent pads in the three monitoring wells installed within the boiler room on only one or two occasions since they were installed in 2015. The monitoring wells and the sump within the boiler room of Building B have reportedly been inspected on a monthly basis since 2015 and the absorbent pads have been replaced as needed for the removal of product. No product has been observed in the monitoring well installed between the building and the UST location since 2018. During the most recent documented inspection in December 2019, little to no free-phase product was reportedly observed within the three boiler room monitoring wells. No further information is provided and Spill No. 1501142 remains open.

In Building D, the boiler room monitoring wells have reportedly exhibited a moderate amount of free-phase product since monitoring began in 2015. No product has been observed within the monitoring well installed between Building D and the UST location since it was installed in 2018, although the initial seepage observed in the boiler room in Building D was reportedly the worst of the buildings. The monitoring wells and the sump within the boiler room of Building D have reportedly been inspected on a monthly basis since 2015 and the absorbent pads have been replaced as needed for the removal of product. Additionally, due to persistent petroleum odors within the western portion of Building D, an indoor air quality investigation was conducted. The results were compared against the New York State Department of Health (NYSDOH) guidelines and no exceedances were identified. However, elevated photoionization detector (PID) readings were observed with the crawlspace above the boiler room and the first floor lobby. As required by the department, a sub-slab depressurization system (SSDS) was installed beneath the western portion of the building and no petroleum odors have

been observed within the building since the installation. No further information is provided and Spill No. 1501141 remains open.

Kingsbridge Bus Depot – NYCT, located approximately 440-feet to the east and hydraulically down-gradient of the subject property at 4065 10th Avenue, is identified in the NY Spills database for a release that was reported to the department on 27 November 1995 and assigned NYSDEC Spill No. 9510775. According to the case narrative provided by EDR, a groundwater well extraction system is present at the site for the removal of free product. Groundwater samples collected in 2015 revealed only low-level detections of methyl tert butyl ether (MTBE). In a letter dated April 2020, it was requested that the NYSDEC allow NYCT to decommission and demolish the remediation system at the Kingsbridge Bus Depot. As detailed in the letter, the system had reached its level of effectiveness and although the Spill case remained open, any future remedial measures would not require the use of the system. In an email dated April 2020, NYSDEC concurred with the decision to decommission the remedial system. However, Spill No. 9510775 remains open.

Despite the ongoing remedial activities discussed above, due to the distance of these sites to the subject property including the presence of other buildings and roadways, it is the opinion of the environmental professional that the potential for adverse impacts to the subject property from these sites is low and these surrounding sites are considered a BER.

Drycleaners

The Drycleaners database is a list of registered drycleaning facilities.

According to the Radius Report provided by EDR, the only NY Drycleaners site located within 1/8-mile of the subject property is Bakerfield/Star Night Cleaners, located approximately 450-feet to the north and hydraulically cross-gradient of the subject property at 518 West 218th Street. Bakerfield/Star Night Cleaners is identified in the NY Drycleaners database with an installation date of 2006 and is identified as a drop shop. The site is also identified as Laverias Manuel in the EDR Hist Cleaners database as a drycleaning facility between the years 1996 and 2008. There are no hazardous waste generator or disposal records associated with the facility which would indicate active onsite drycleaning operations.

Based on the distance from the subject property, the lack of any spills cases or records of releases, and lack of records associated with the generation and disposal of hazardous waste commonly associated with active dry cleaning operations, it is the opinion of the environmental professional that the potential for adverse impacts to the subject property from this site is low.

EDR Hist Cleaners

EDR searched selected national collections of business directories and collected listings of potential dry cleaner sites. The review was limited to those categories of sources that might include dry cleaning establishments. The categories reviewed included, but were not limited to dry cleaners, cleaners, laundry, laundromat, cleaning/laundry, wash & dry etc.

According to the Radius Report provided by EDR, the following EDR Hist Cleaners sites are located within 1/8-mile of the subject property:

- Ventouris Vivian – 5031 Broadway
- Annas Cleaners – 5085 Broadway
- Starlight Cleaners Corp – 510 West 218th Street
- Garcia Leonela – 5009 Broadway

Ventouris Vivian, located approximately 270-feet to the southwest and hydraulically cross-gradient of the subject property at 5031 Broadway, is identified in the EDR Hist Cleaners database as a garment pressing and cleaners agents between the years 1977 and 1985 and a drycleaning facility between the years 1992 and 1993. There are no hazardous waste generator or disposal records associated with the facility which would indicate active onsite drycleaning operations.

Annas Cleaners, located approximately 275-feet to the northeast and hydraulically cross-gradient of the subject property at 5085 Broadway, is identified in the EDR Hist Cleaners database as a drycleaning facility between the years 1991 and 2005. There are no hazardous waste generator or disposal records associated with the facility which would indicate active onsite drycleaning operations.

Starlight Cleaners Corp, located approximately 435-feet to the northeast and hydraulically cross-gradient of the subject property at 510 West 218th Street, is identified in the EDR Hist Cleaners database as a drycleaning facility for the years between 2006 and 2008. There are no hazardous waste generator or disposal

records associated with the facility which would indicate active onsite drycleaning operations.

Garcia Leonela, located approximately 445-feet to the southwest and hydraulically cross-gradient of the subject property at 5009 Broadway, is identified in the EDR Hist Cleaners database as a drycleaning facility between the years 2002 and 2008. There are no hazardous waste generator or disposal records associated with the facility which would indicate active onsite drycleaning operations.

Based on the distance of the sites from the subject property, the lack of any spills cases or records of releases, and lack of records associated with the generation and disposal of hazardous waste commonly associated with active dry cleaning operations, it is the opinion of the environmental professional that the potential for adverse impacts to the subject property from these sites is low.

<u>EDR Hist Auto</u>

EDR searched selected national collections of business directories and collected listings of potential gas station/filling station/service station sites. The review was limited to those categories of sources that might include dry cleaning establishments. The categories reviewed included, but were not limited to gas, gas station, gasoline station, filling station, auto, automobile repair, auto service station, service station, etc.

According to the Radius Report provided by EDR, the following EDR Hist Auto sites are located within 1/8-mile of the subject property:

- Broadway Mechanic Service – 5060 Broadway Front 2
- Family Transmissions – 5063 Broadway
- AOS Service Station – 5076 Broadway
- Urreta Service Station Inc – 5080 Broadway
- Vozza Carmine – 5099 Broadway

Broadway Mechanic Service, located adjacent to the southeast and hydraulically down-gradient of the subject property at 5060 Broadway Front 2, is identified in the EDR Hist Auto database as an automotive repair shop between the years 1969 and 2014. The site is also identified in the NY AST database as discussed above.

Family Transmissions, located approximately 110-feet to the northeast and hydraulically down-gradient of the subject property at 5063 Broadway, is identified in the EDR Hist Auto database as an automotive transmission repair shop between the years 1997 and 2013. The site is also identified in the NY Tanks database as an active PBS facility (Facility ID 2-609584); however, no tank details are provided. The site is not identified in the NY Spills or LTANKS databases.

AOS Service Station, located approximately 125-feet to the east and hydraulically down-gradient of the subject property at 5076 Broadway, is identified in the EDR Hist Auto database as a gasoline service station for the years 1975 and 1976. However, the site is not identified in the NY Spills or LTANKS databases and there are no PBS records associated with the site.

Urreta Service Station Inc, located approximately 240-feet to the east and hydraulically down-gradient of the subject property at 5080 Broadway, is identified in the EDR Hist Auto database as a gasoline service station between the years 1976 and 1983 and a general automotive repair shop between 1980 and 1983. The site is also identified in the NY UST database as an active PBS facility (Facility ID 2-600906) for nine 550-gallon empty USTs that were closed and removed at an unreported time and three 4,000-gallon gasoline USTs and a 4,000-gallon diesel UST that are reportedly in service. The site is also identified in the NY LTANKS database for a release reported to the department on 28 October 1992 and assigned NYSDEC Spill No. 9208723. According to the NYSDEC case narrative provided by EDR, the release was discovered during a tank pull. No other information was provided and the case was administratively closed on 12 February 2003.

Vozza Carmine, located approximately 430-feet to the northeast and hydraulically cross-gradient of the subject property at 5099 Broadway, is identified in the EDR Hist Auto database as a gasoline service station between the years 1969 and 1983. However, the site is not identified in the NY Spills or LTANKS databases and there are no PBS records associated with the site.

<u>E-Designation</u>

The E-Designation database is a list of New York City tax lots with potential hazardous material contamination, air, and/or noise quality impacts.

According to the EDR Radius Report, there are 12 E-Designation sites located within 1/8-mile of the subject property. The following E-Designation sites are located adjacent to the subject property:

- Lot 250, Tax Block 2243 – 5045 Broadway
- Lot 18, Tax Block 2232 – 5060 Broadway

Each of these sites is identified as having an (E) designation (E-408) for noise (window wall attenuation and alternate ventilation) and hazardous materials (Phase I and Phase II testing protocol) associated with CEQR No. 17DME007M.

Government Databases Review Conclusions

Based on Langan's review of the sites identified above, environmental impacts to the subject property from the above identified sites are not anticipated. However, it should be noted that 614 sites were identified in the radius report and the potential exists that these urban sites may have a cumulative impact on regional groundwater or soil vapor quality. It is the opinion of the environmental profession that this represents a business environmental risk.

Additionally, the potential for vapor intrusion impacts to the subject property from onsite or nearby sources was evaluated. No specific potential vapor intrusion concerns (pVICs) were identified as part of this Phase I ESA; however, it should be noted that due to the number of spill sites identified in the area of the subject property and the associated potential for groundwater impacts in the site area, vapor intrusion issues at the site may exist. These conditions are consistent with the urban setting in which the subject property is located and do not present a specific or unique concern for the subject property.

8.0 GOVERNMENT AGENCY RECORDS REVIEW

Federal, state and local agencies were contacted via written correspondence, telephone interviews and/or personnel interviews regarding records of environmental concerns, violations, and/or permits, or any other potentially environmentally-relevant records on the subject property. In additional, government information that was readily available online on government websites was also reviewed. A listing of agencies/individuals contacted by Langan as part of this ESA is provided in Table 1. Copies of government correspondence are provided in Appendix F.

US Environmental Protection Agency (USEPA)

Langan reviewed the online USEPA MyProperty database (https://enviro.epa.gov/facts/myproperty/). According to the USEPA database, no records are available for the subject property.

Langan also reviewed the RCRAInfo Search, Enforcement and Compliance History Online, and the Superfund Enterprise Management System (SEMS) databases maintained online by USEPA. No records were identified for the subject property.

US Fish and Wildlife Service (US FWS)

Information regarding critical habitats or endangered species with the vicinity of the subject property was obtained from the US FWS Information Service Information for Planning and Conservation online database (https://ecos.fws.gov/ipac/). No Federally-listed or proposed endangered or threatened species were known to exist at the subject property.

New York State Department of Environmental Conservation Region 2

The NYSDEC Region 2 office was contacted by Langan on 22 September 2020 and online file review requests were submitted for the subject property. In an email dated 22 September 2020, Langan received a response acknowledging receipt of the request. In an email dated 23 September 2020, Langan received a response from NYSDEC indicating that no records are available for the subject property. If any additional pertinent information is provided subsequent to issuance of this report, it will be provided as an addendum. Langan also reviewed the Environmental Site Database records maintained online by the NYSDEC. No spills, storage tanks, or remediation sites were identified for the subject property.

NYSDEC Division of Fish, Wildlife, & Marine Resources

Langan reviewed records maintained online on the NYSDEC Environmental Resource Mapper (http://www.dec.ny.gov/gis/erm/) which revealed that significant natural communities and rare plants and animals are found in the vicinity of the subject property. An online file review request was submitted to the NYSDEC Division of Fish, Wildlife, & Marine Resources, Natural Heritage Program was contacted by Langan and a written file review request was submitted for the subject property. To date, no response has been received by Langan regarding this request. If any additional pertinent information is provided subsequent to issuance of this report that will change the conclusions of this report, it will be provided as an addendum.

New York State Department of Health (NYSDOH)

The NYSDOH Records Access Officer was contacted by Langan and a written file review request was submitted for the subject property. In an email dated 22 September 2020, Langan received acknowledgement from the NYSDOH of the records request. To date, no response has been received by Langan regarding this request. If any additional pertinent information is provided subsequent to issuance of this report that will change the conclusions of this report, it will be provided as an addendum.

New York City Department of Environmental Protection (NYCDEP)

The NYCDEP online FOIL request form was submitted for the subject property. To date, no response has been received by Langan regarding this request. If any additional pertinent information is provided subsequent to issuance of this report that will change the conclusions of this report, it will be provided as an addendum.

According to records maintained online by the NYCDEP Clean Air Tracking System (CATS), no boiler records are documented for the subject property.

New York City Department of Health & Mental Hygiene (NYC DOHMH)

Ms. Rene Bryant, the NYC DOHMH Records Access Officer, was contacted by Langan and an online file review request was submitted for the subject property. In an email dated 25 September 2020, Langan received acknowledgement from the NYSDOH of the records request. To date, no response has been received by Langan regarding this request. If any additional pertinent information is provided subsequent to issuance of this report that will change the conclusions of this report, it will be provided as an addendum.

New York City Mayor's Office of Environmental Coordination (NYC MOEC)

Records maintained online by NYC MOEC through the CEQR Access Portal (https://a002-ceqraccess.nyc.gov/ceqr/) were reviewed on 28 September 2020. According to information maintained online by NYC MOEC, the site is associated with CEQR No. 17DME007M. The City of New York proposed a series of land use and other discretionary actions to implement the Inwood NYC Action Plan to redevelop and revitalize an approximately 62-block area of the Inwood neighborhood, encompassing the subject property. These actions included but are not limited to: zoning map amendments to rezone portions of existing manufacturing, commercial, and residential districts; zoning text amendments to establish the Special Inwood District, Inwood Waterfront Access Plan, and Mandatory Inclusionary Housing (MIH) areas; City Map changes to facilitate the creation of open space and consolidation of

utility operation; the disposition and/or acquisition of properties; and Urban Development Action Area (UDAA) Designation.

A FEIS was prepared in June 2018. According to the FEIS, the proposed actions would result in a net increase of approximately 4,397 dwelling units including up to 1,618 affordable units, 462,282 square feet of community facility space, and 1,216,645 square feet of commercial/retail space and a net reduction in light industrial space. The subject property would be rezoned as a residential district (R7D) with a commercial overlay (C2-4) and would receive an (E) designation for Noise and Hazardous Materials.

The Inwood Zoning Proposal was approved by the City Council on 8 August 2018. According to information maintained online, shortly after the approval of the rezoning, a coalition of community advocates filed a lawsuit arguing that that city did not conduct a proper environmental review or address community concerns during the environmental review process. In December 2019, the New York Supreme Civil Court annulled the 2018 rezoning. However, in July 2020, the State Supreme Court's Appellate Division overturned the lower court ruling and reinstated the rezoning.

New York City Department of City Planning (NYC DCP)

An electronic version (effective zoning date 8 August 2018) of the NYC Zoning Map for the subject property was downloaded from the NYC DCP website (http://www.nyc.gov/html/dcp/html/zone/zh_zmaptable.shtml).

'E'-Designation Status

The New York City Department of City Planning coordinated a program identifying properties for special environmental concerns based on documented historical use, neighborhood noise concerns, and neighborhood air quality issues. These properties are identified on 'E'-designated sites on zoning maps and in the NYC Department of Buildings (NYCDOB) Building Information System (BIS) database. The NYCDOB is restricted from issuing building permits for the property until the NYC Mayor's Office of Environmental Remediation (NYC OER) has reviewed information prepared by an environmental professional and made a determination to issue of "Notice-of-No-Objection" or a "Notice-to-Proceed" to the NYCDOB. Prior to the NYCOER's creation in 2008, the NYC Department of Environmental Protection (NYCDEP) conducted these reviews.

Langan reviewed the following information sources to determine if the subject property is listed as an 'E'-designated property:

- Appendix C: CEQR Environmental Designations List (https://zr.planning.nyc.gov/appendix-c-table-1-city-environmental-quality-review-ceqr-environmental-requirements-e-designations) on 28 September 2020;
- Appendix C: CEQR Restrictive Declaration List (https://zr.planning.nyc.gov/appendix-c-table-2-city-environmental-quality-review-ceqr-environmental-requirements-environmental) on 28 September 2020;
- NYCOER Environmental Project Information Center (EPIC) (https://a002-epic.nyc.gov/app/search/erdproperty) on 28 September 2020; and,
- NYCDOB BIS on 28 September 2020 (http://a810-bisweb.nyc.gov/bisweb/bispi00.jsp)

The subject property is identified as part of the rezoned portion of the Inwood Rezoning action of Manhattan.

As part of the City Environmental Quality Review (CEQR) rezoning process, a FEIS was prepared (CEQR No. 17DME007M) and reviewed by the New York City Department of City Planning (NYCDCP). In order to mitigate potential significant adverse impacts associated with the anticipated redevelopment, the FEIS proposed that an (E) designation be placed on certain properties within the proposed district. The FEIS proposed that Lot 255 (Projected Development Site 3 in the FEIS) receive an (E) designation for Noise and Hazardous Materials. The following, is a description of the requirements set forth in the FEIS for the redevelopment of Lot 255. These requirements must be satisfied in order to receive a Notice to Proceed letter from the NYCOER, the regulatory agency responsible for the oversight of the redevelopment of (E) designated properties. This letter is required by the New York City Department of Buildings (NYCDOB) prior to issuance of any building permits (including foundation permits).

Noise Requirements

The following text is provided in the FEIS as the requirements of the (E) designation for the subject property:

> *To ensure an acceptable interior noise environment, the building façade(s) of future development must provide minimum composite building façade attenuation as shown in Appendix H of the Inwood Rezoning Proposal Environmental Impact Statement in order to maintain an interior L_{10} noise level not greater than 45 dBA for residential and community facility uses or not greater than 50 dBA for commercial uses. To maintain a closed-window condition in these areas, an alternate means of ventilation that brings outside air into the building without degrading the acoustical performance of the building façade(s) must also be provided.*

Based on these requirements the proposed building facades will need to achieve a combined window/wall noise attenuation of 31 dBA. Additionally, the design of the building (through the HVAC system or the use of trickle vents) would need to include an alternate means of ventilation so that fresh air could be supplied to the building with the windows closed. In order to satisfy this requirement, a RAWP must be submitted to the NYCOER detailing the proposed redevelopment, including the specific window and framing system to be used (with supporting laboratory testing data and catalogue cut sheets) and signed sealed mechanical and architectural plans showing the windows to be used, wall construction and the means with which the alternate means of ventilation will be achieved. Following construction, an Installation Report (IR) detailing that the specified windows, wall construction and alternate means of ventilation were installed as identified in the RAWP must be submitted to NYCOER. This IR will need to be signed and sealed by the Licensed Architect of record for the project.

Hazardous Materials Requirements

As identified in Tables 10-3 and 10-4 of the FEIS, Lot 255 was recommended for an (E) designation for hazardous materials due to its reported onsite uses as an automobile repair/service/sales/towing facility and as a garage/parking. Based on these findings the following are the requirements for this (E) designation as stated in the FEIS:

> *The (E) designation would require that the fee owner of a site with an (E) designation conduct a testing and sampling protocol and have an approved remediation plan where appropriate, to the satisfaction of the OER. The NYCDOB will typically issue the foundation permits when OER approves the*

remedial action work plan – the actual remediation is usually done concurrently with the construction. The remediation plan provided to OER to satisfy the (E) designation must also include a mandatory construction-related health and safety plan (CHASP), which must also be submitted to OER.

The Phase I ESA for the subject property has been initiated; however, the (E) designation of the site includes a laboratory testing protocol that includes the sampling and analysis of soil, groundwater and soil vapor. The investigation on the subject property will need to be completed to determine the presence and nature of contaminants of concern and to identify the proper remedial and/or health and safety measures be employed during the proposed redevelopment. The initial submittal to NYCOER will include Phase I ESA and Phase II Workplan. The Phase II Workplan would detail the proposed subsurface investigation activities and provide a health and safety plan that would be implemented during the investigation. Following submission, the NYCOER reserves up to 30-days to review the Workplan and provide any comments or approve as is. Once approved, the investigation, which will consist of soil, soil vapor and groundwater sampling, must be completed in accordance with the Workplan. Upon receipt of the laboratory analytical results, a Phase II Report / Remedial Investigation Report (RIR) summarizing the investigation activities and results of laboratory analysis must be submitted to NYCOER.

If contamination is identified, a hazardous materials RAWP and Construction Health and Safety Plan (CHASP) will be required. The RAWP and CHASP will be submitted to the NYCOER for comment and approval which they also reserve up to 30-days to review. The RAWP and CHASP will require that the consultant be on-site during the disturbance of any contaminated materials, that all of these materials be handled in accordance with the RAWP and CHASP and these materials are disposed of at a NYCOER approved soil disposal facility. All of these documents will need to be signed and sealed by a New York State Licensed Professional Engineer.

Following completion of the remedial action, a Remediation Closure Report (RCR) must be submitted to the NYCOER that details the implementation of the RAWP and any deviations from the approved plan.

Notice to Proceed Letter

Due to the presence of the (E) designation on the subject property, a Notice to Proceed letter is a NYCDOB requirement. Upon approval of the Noise and Hazardous Materials RAWPs, the NYCOER will issue the Notice to Proceed letter to the NYCDOB. Upon

receipt, the NYCDOB will be allowed to issue a building permit with respect to the (E) designation of the subject property.

Following review and approval of the RCRs, the NYCOER will issue a Notice of Satisfaction letter to the NYCDOB which will allow for the issuance of a Certificate of Occupancy for the building.

Fire Department of New York City (FDNY)

Information regarding the presence of petroleum or chemical storage tanks was requested from the FDNY. To date, no response has been received to our written request to the New York City Fire Department. If any additional pertinent information is provided subsequent to issuance of this report that will change the conclusions of this report, it will be provided as an addendum.

New York City Department of Buildings (NYC DOB)

Langan completed a limited review of available records maintained online by the NYC DOB. The Certificate of Occupancy dated December 1954 indicated that the subject property was approved for the use of sales of used motor vehicles and parking and storage of more than five motor vehicles in the open.

New York City Department of Finance (NYC DOF)

Langan completed a limited review of available records maintained online by the NYC DOF to determine current and former site ownership (https://a836-acris.nyc.gov/CP/). According to the DOF Automated City Register Information System (ACRIS), the subject property is currently owned by the United States Department of the Treasury after forfeiture by the previous owner, 215 Broadway Realty Corp. Ownership history was available from 1978 to present. The ownership information reviewed provided no additional information regarding environmental conditions related to past usage different than represented by review of other historical information sources.

9.0 SITE RECONNAISSANCE

Langan conducted an inspection of the site on 25 September 2020. The inspection included a walk-through inspection of the entire site for the purposes of identifying Recognized Environmental Conditions (RECs). Typical RECs may include:

Drum storage	Dumpsters	Aboveground storage tanks	Stained areas
Drains and Sumps	Wells	Underground storage tanks	Pump stations
Waste piles	Landfills	Loading and transfer areas	Boiler rooms
Pits, Ponds, Lagoons	Swales	Process air vents	Process sinks
Storm sewers	Trenches	Detention ponds	PCBs
Impoundments	Lagoons	Floor drains and piping	Transformers
Septic systems	Dry wells	Waste treatment areas	Capacitors
Rail spurs	Incinerators	Compressor discharges	Odors
Pools of liquid	Wastewater	Stressed vegetation	Surface waters

Limiting conditions encountered during the inspection of the site included the following:

- Parked vehicles were observed throughout the subject property, which precluded inspection of the ground throughout the paved areas.

Photographs of the subject property taken during the site inspection are provided in Appendix G. Langan was unaccompanied during the site inspection. A questionnaire was not completed by the property owner, operator, or site manager and a blank copy is included as Appendix B. The inspection included a walk-through inspection of the entire site for the purposes of identifying Recognized Environmental Conditions (RECs) as detailed below.

The site is occupied by an open aired, asphalt-paved, at-grade parking lot. There is a nine-car, aboveground, hydraulic-powered automobile lift along the northeastern portion of the subject property. The hydraulic tank and motor associated with the lift were observed on a concrete pad in the eastern corner of the property. Staining was observed on the concrete pad and onto the surrounding asphalt in the vicinity of the tank. Three five-gallon buckets of hydraulic oil were also observed to be stored on the concrete pad and staining was observed in the vicinity of the buckets. However, the pad and surrounding asphalt pavement appeared to be in good condition and free of cracks. An electrical meter and panel were also observed in the eastern corner of the subject property behind the parking attendants' booth.

Parked vehicles occupied the majority of the hydraulic lifts as well as the southwestern half of the subject property. Surficial staining was observed across the asphalt-paved parking lot. However, the pavement appeared to be in good condition and free of cracks in the vicinity of the staining.

A portable restroom and miscellaneous trash and debris, including a car battery, were observed in the northern corner of the subject property. Rock outcroppings were observed along the northwestern property boundary.

Adjacent Properties

A visual inspection of adjoining properties from the subject property line, public rights-of-way or other vantage point (e.g. aerial photography) including a visual inspection where hazardous substances may be or may have been stored, treated, handled or disposed was also conducted.

Limiting conditions encountered during the inspection of adjoining properties were encountered due to the dense urban nature of the surrounding areas which only allowed for limited line of sight that did not extend to areas where hazardous materials or substances might be stored.

Properties located adjacent to the subject property consist of commercial and residential buildings. Fill and vent pipes likely associated with a heating oil tank was observed on the adjacent properties located at 5057 Broadway and 70 Park Terrace East, to the northeast and northwest, respectively. Additionally, a placard on the southeastern façade of 5057 Broadway indicated the building contained a 5,000-gallon heating oil tank. A vent pipe likely associated with a heating old tank was also observed at the adjacent restaurant to the southeast located at 5060 Broadway. An aboveground waste oil tank within secondary containment was also observed within the automobile shop at this property. No other visual evidence of hazardous material storage, treatment, handling, or disposal areas was observed at adjacent properties.

10.0 ADDITIONAL ISSUES

The following items fall outside the scope of ASTM 1527-13; however, Langan can and often does provide these services to its clients if specifically requested and included in the proposed scope of work or are issues that may impact current or proposed site use.

10.1 Wetlands/Floodplain Designation

Langan reviewed United States Fish and Wildlife National Wetland Inventory (NWI) and New York State Freshwater Wetlands maps. Based on these documents no mapped wetlands are listed on the subject property. No evidence of the presence of existing onsite wetlands was identified during Langan's site

inspection. However, a formal wetland and floodplain designation assessment was not conducted as part of this ESA.

10.2 Protected Endangered Species / Critical Habitats

A determination regarding the potential presence of protected or endangered species and critical habitats on or near the subject property was not conducted as part of this ESA. This determination is often required in order to receive state or federal grants, loans, and/or permits.

Based on historic use of the subject property and the current condition and urban setting of the site, the potential presence of threatened or endangered (T&E) species on the site is low. A request for information regarding T&E species on the site was provided to New York State Division of Fish, Wildlife and Marine Resources (NYSDFWMR) and to the United States Fish and Wildlife Service (USFWS). This correspondence is discussed in detail in Section 8.0.

10.3 Asbestos

In 1973, use of sprayed on fireproofing on structural building components was prohibited by the EPA. On July 12, 1989, EPA issued a final rule banning most friable asbestos-containing products. The following specific asbestos-containing products remain banned: flooring felt, roll board, and corrugated, commercial, or specialty paper. In addition, the regulation continues to ban the use of asbestos in products that have not historically contained asbestos, otherwise referred to as "new uses" of asbestos. Use of asbestos in textured paint and in patching compounds used on wall and ceiling joints was banned in 1977. An asbestos survey was not completed as permanent structures are not present at the site.

10.4 Lead-based Paint

In 1977, the Consumer Product Safety Commission (CPSC) banned the use of lead based paint (LBP) in housing and restricted maximum levels in lead in new residential paint to less than 0.05% by weight. A LBP inspection was not completed as permanent structures are not present at the site.

10.5 Lead in Drinking Water

A lead in drinking water survey was not conducted as part of this ESA.

10.6 Indoor Air / Microbial Assessment (Mold)

A mold survey was not completed as permanent structures are not present at the site.

10.7 Radon

The subject property is located in a Tier 3 Zone as identified by USEPA based on sampling conducted of buildings within the site area. The Tier 3 Zone is considered an area of low radon gas intrusion potential with typically concentrations less than 2 pCi/liter. A radon survey of the existing building was not conducted as part of this ESA. Radon test results from adjacent or surrounding properties are not necessarily indicative of radon conditions on the subject property. As no building specific radon survey documentation was provided to Langan, no opinion regarding potential risks associated with radon gas exposure can be made.

As per USEPA guidelines, the only way to assess potential radon gas exposure risks is to conduct a radon assessment. In addition, the US EPA recommends that follow-up tests on large buildings should be conducted when major modifications are made either to the building structure or HVAC system or the HVAC system's operation settings.

10.8 Historical and Archaeological Review

Langan reviewed the NYCityMap (http://maps.nyc.gov/doitt/nycitymap/) to review the potential presence of historical landmark buildings near the subject property. Surrounding non-adjacent features and buildings located to the south of the subject property were identified as city landmarks:

- Historic Street Lampposts – Along West 215th Street between Broadway and Park Terrace East

In addition, Langan reviewed the New York City Landmarks Preservation Commission (NYCLPC) online historic maps (https://nyclpc.maps.arcgis.com/apps/webappviewer/index.html?id=93a88691cace4067828b1eede432022b). As of 28 September 2020, no Historic Districts or Landmarks were identified on the subject property.

Langan also reviewed the NYSHPO online database (http://nysparks.com/shpo/online-tools/). As of 28 September 2020, no National Register Listed or State Register Listed sites were identified on the subject property. The adjacent building located at 70 Park Terrace East was identified in the NYSHPO database as "undetermined," meaning that the NYSHPO is aware of the historic status of the building but does not have enough information to make a determination about a landmark status.

11.0 DEVIATIONS

This Phase I ESA conforms with ASTM with the following deviations noted:

- Data gaps in excess of 5 years were encountered during the review of historic resources;
- Government agencies that have not responded to record review inquiries are listed above - additional pertinent information provided to Langan subsequent to the issuance of this report will be provided in an addendum;
- Limited access was provided to the subject property as part of this ESA as identified in Section 9.0;
- Based on the large number of database records identified within one mile of the subject property (614), Langan limited the review of surrounding properties to adjacent sites and sites within 1/8-mile from the subject property.
- An assessment of the current property value versus the proposed sale price of the property was not completed as this information was not provided by the User;
- Interviews of former business operators were not conducted;
- Interviews of property owners were not conducted; and,
- Questionnaires were not completed by the property owner, operator, or site manager.

It is the opinion of the reviewing Environmental Professional that the above-deficiencies will not detrimentally affect the identification of potential recognized environmental conditions. This opinion is based on the following factors:

- Based on the Sanborn Maps and the City Directory information reviewed, the use of the property is consistent between the 5 year data gaps. Therefore, operations on the site between these data gaps will not detrimentally affect the identification potential RECs.

- Langan limited the database review to adjacent sites and sites within 1/8-mile from the subject property. It is the environmental professional's opinion that based on the dense development of the site area, and former, current and proposed use of the site that the review of the database pertaining to this more limited area is appropriate and will not detrimentally affect the identification of potential recognized environmental conditions.

12.0 FINDINGS/OPINIONS

Based on information obtained during the visual inspection of the subject property, review of environmental databases and historic information, and contact with federal/state/local official agencies, the following de minimis conditions and business environmental risks that may impact proposed redevelopment of the site were identified:

1. Minor staining;
2. (E) designation for hazardous materials and noise;
3. Surrounding sites; and,
4. Potential presence of historic fill material.

Minor staining was observed across the asphalt pavement and on a concrete pad beneath a hydraulic lift tank, motor, and buckets of motor oil during the site inspection. The pavement and pad otherwise appeared to be in good condition with no cracks. As such, Finding 1 represents a de minimis condition. The subject property has been assigned an (E) designation for hazardous materials and noise. Finding 2 represents a BER. Due to prior site use of the subject property and surrounding sites, the potential exists for the presence of adverse environmental impacts to the subject property from surrounding sites and the presence of historic urban fill; however, due to the (E) designation for hazardous materials assigned to the subject property, any soil disturbance will need to be completed in accordance with a NYCOER-approved RAWP, which will include implementation of soil handling and management procedures to address excavation, reuse, handling and offsite disposal of these materials. Therefore, Findings 3 and 4 will be adequately addressed by the RAWP and are therefore identified as BERs.

13.0 CONCLUSIONS

Langan has performed a Phase I Environmental Site Assessment in conformance with the scope and limitations of ASTM Practice E1527-13 of a ±7,500-square foot site located at 5055 Broadway, Manhattan, New York, the subject property. Any exceptions to, or deletions from, this practice are described in Section 11.0 of this report. Based on information obtained during the visual inspection of the subject property, review of environmental databases and historic information, and contact with federal/state/local official agencies, this assessment has revealed no evidence of recognized environmental conditions (RECs) or controlled recognized environmental conditions (CRECs) in connection with the property.

14.0 QUALIFICATIONS / CERTIFICATION

The following professionals assisted in the completion of this report.

We, the undersigned, declare that, to the best of our professional knowledge and belief, we meet the definition of Environmental Professional as defined in §312.10 of 40 CFR 312 and we have the specific qualifications based on education, training, and experience to assess a property of the nature, history, and setting of the subject property as documented in Appendix H. We have developed and performed all appropriate inquiries in conformance with the standards and practices set forth in 40 CFR Part 312.

Site Inspection By:

Julia Ragazzo
Staff Scientist

Report Written By:

Ashley Sandve
Senior Staff Engineer

Report Reviewed By:

Jessica Friscia, P.E.
Project Engineer

Steven A. Ciambruschini, P.G., L.E.P.
Principal / Vice President

NJ Certificate of Authorization No. 24GA27996400
\\langan.com\data\PAR\data2\100893201\Project Data_Discipline\Environmental\Reports\2020-09 - Phase I ESA\5055 Broadway - Phase I ESA (FINAL 2020-10-26).docx

TABLES

TABLE 1
TABLE OF CONTACTS

Federal

United States Environmental Protection Agency
Region 2 (NJ, NY, PR, VI)
https://foiaonline.regulations.gov/foia/action/public/home

United States Fish and Wildlife Service
https://ecos.fws.gov/ipac/gettingStarted/map

State

New York State Department of Environmental Conservation – Region II
http://www.dec.ny.gov/public/103696.html

Records Access Office
New York State Department of Health
Corning Tower, Room 2364
Albany, New York 12237-0044
foil@health.ny.gov

The New York Natural Heritage Program
http://www.dec.ny.gov/gis/erm/
http://nynhp.org/ProjectScreening

City

New York City Mayor's Office of Environmental Coordination
http://www.nyc.gov/html/oec/html/ceqr/ceqr_access.shtml

New York City Department of Environmental Protection
http://www.nyc.gov/html/dep/html/contact_us/foil.shtml

Ms. Renee Bryant, Records Access Officer
New York City Department of Health and Mental Hygiene
Gotham Center
42-09 28th Street, 14th Floor, CN31
Long Island City, NY 11101
recordsaccess@health.nyc.gov

Ms. Leslie Ifill
Fire Department of New York City
FDNY Bureau of Legal Affairs
Public Records Unit
9 MetroTech Center, 4th Floor
Brooklyn, NY 11201

FIGURES

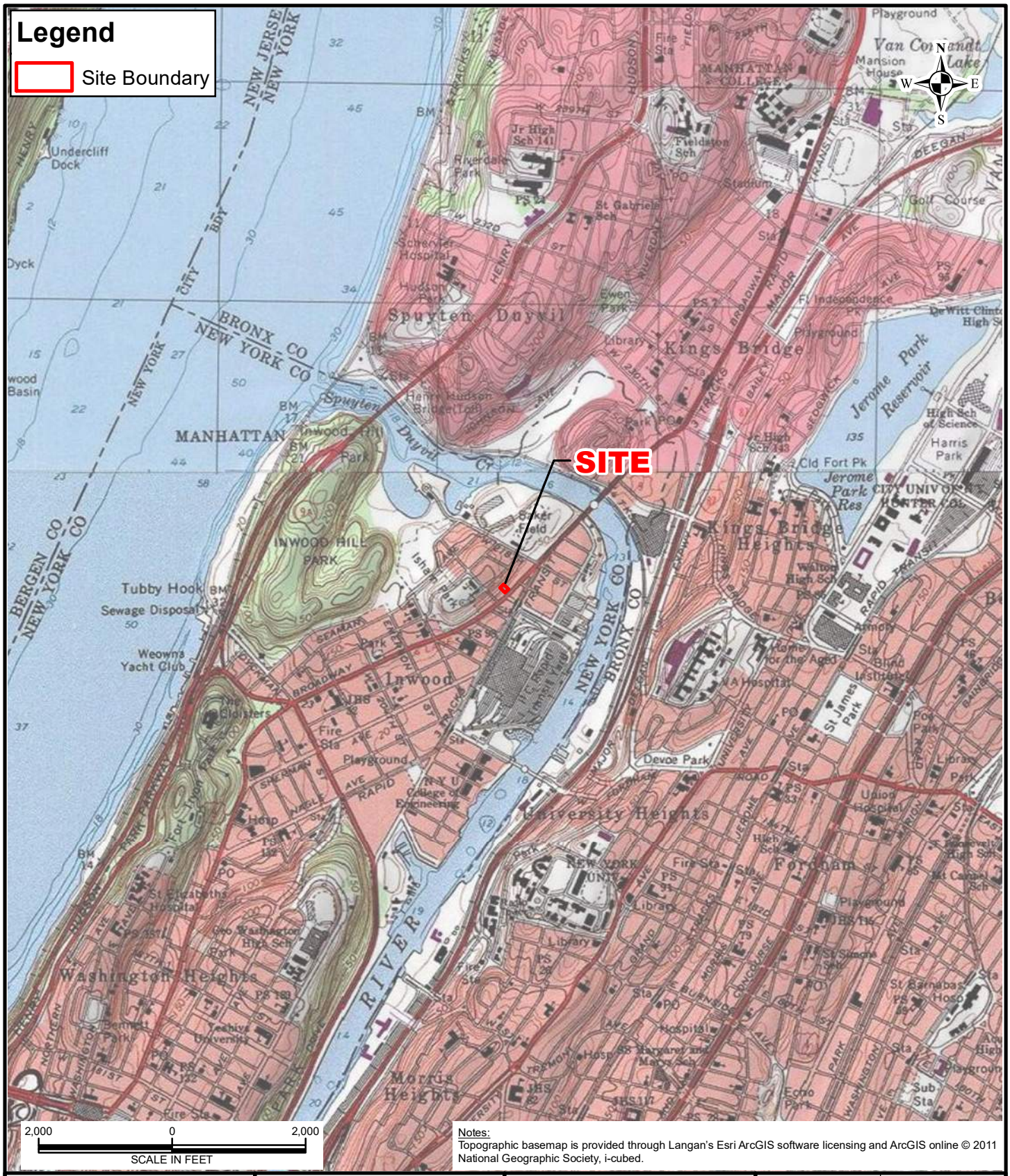

Notes:
Topographic basemap is provided through Langan's Esri ArcGIS software licensing and ArcGIS online © 2011 National Geographic Society, i-cubed.

LANGAN
300 Kimball Drive
Parsippany, NJ 07054
T: 973.560.4900 F: 973.560.4901 www.langan.com

Langan Engineering & Environmental Services, Inc.
Langan Engineering, Environmental, Surveying, Landscape Architecture and Geology, D.P.C.
Langan International LLC
Collectively known as Langan

NJ CERTIFICATE OF AUTHORIZATION No. 24GA27996400

Project	Drawing Title	Project No.	Figure
5055 BROADWAY BLOCK No. 2243, LOT No. 255 MANHATTAN NEW YORK	SITE LOCATION MAP	100893201	1
		Date 9/29/2020	
		Scale 1"=2,000'	
		Drawn By ATR	

© 2013 Langan

Path: \\langan.com\data\PAR\data2\100893201\Project Data\ArcGIS\MXD\Environmental_Figures\2020-09 - Phase I ESA\Figure 1 - Site Location Map.mxd Date: 9/29/2020 User: aruane Time: 10:17:10 AM

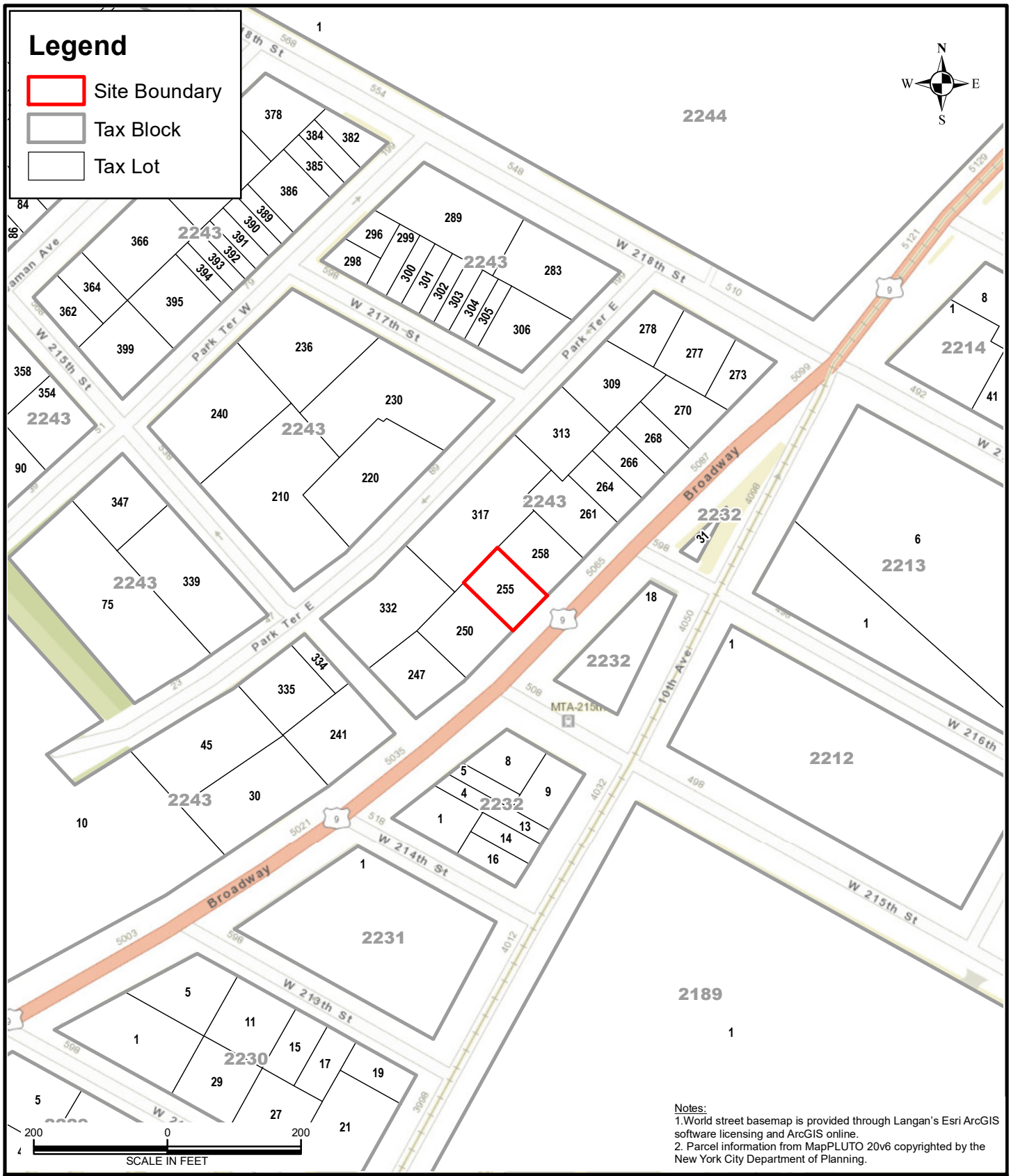

Notes:
1.World street basemap is provided through Langan's Esri ArcGIS software licensing and ArcGIS online.
2. Parcel information from MapPLUTO 20v6 copyrighted by the New York City Department of Planning.

LANGAN
300 Kimball Drive
Parsippany, NJ 07054
T: 973.560.4900 F: 973.560.4901 www.langan.com
Langan Engineering & Environmental Services, Inc.
Langan Engineering, Environmental, Surveying, Landscape Architecture and Geology, D.P.C.
Langan International LLC
Collectively known as Langan
NJ CERTIFICATE OF AUTHORIZATION No. 24GA27996400

Project	Drawing Title	Project No.	Figure
5055 BROADWAY BLOCK No. 2243, LOT No. 255 MANHATTAN NEW YORK	TAX MAP	100893201	2
		Date 9/29/2020	
		Scale 1"=200'	
		Drawn By ATR	

© 2013 Langan

Path: \\langan.com\data\PAR\data2\100893201\Project Data\ArcGIS\MXD\Environmental_Figures\2020-09 - Phase I ESA\Figure 2 - Tax Map.mxd Date: 9/29/2020 User: aruane Time: 10:19:44 AM

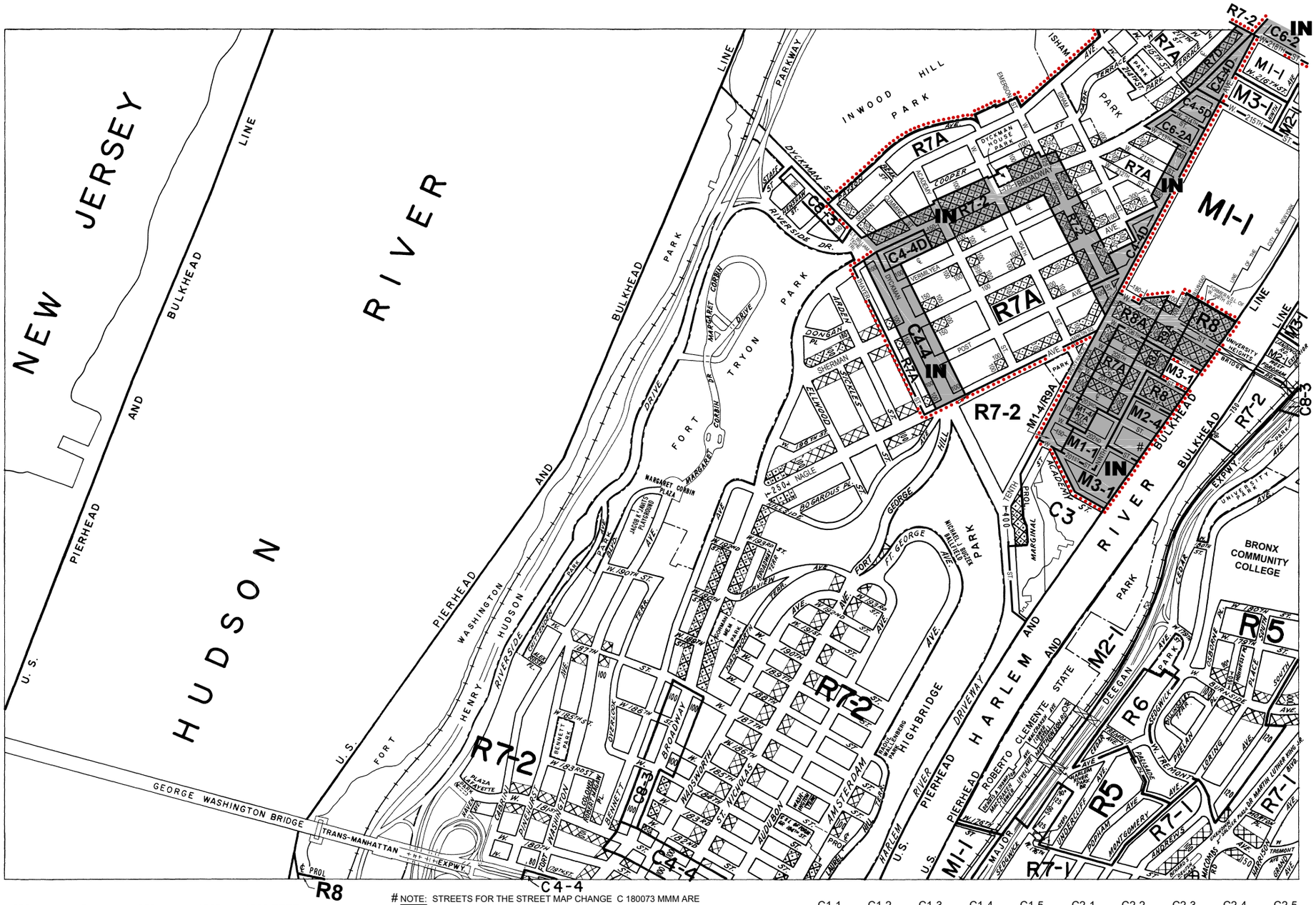

600 0 600 1200 1800 FEET

NOTE: STREETS FOR THE STREET MAP CHANGE C 180073 MMM ARE SHOWN ON THIS MAP PRIOR TO BECOMING EFFECTIVE IN ORDER TO LOCATE ZONING DISTRICT BOUNDARIES.

C1-1 C1-2 C1-3 C1-4 C1-5 C2-1 C2-2 C2-3 C2-4 C2-5

NOTE: Where no dimensions for zoning district boundaries appear on the zoning maps, such dimensions are determined in Article VII, Chapter 6 (Location of District Boundaries) of the Zoning Resolution.

ZONING MAP

THE NEW YORK CITY PLANNING COMMISSION

Major Zoning Classifications:

The number(s) and/or letter(s) that follows an R, C or M District designation indicates use, bulk and other controls as described in the text of the Zoning Resolution.

R – RESIDENTIAL DISTRICT

C – COMMERCIAL DISTRICT

M – MANUFACTURING DISTRICT

SPECIAL PURPOSE DISTRICT
The letter(s) within the shaded area designates the special purpose district as described in the text of the Zoning Resolution.

AREA(S) REZONED

Effective Date(s) of Rezoning:

08-08-2018 C 180204(A) ZMM

*All zoning designations mapped by the amendment (C 180204(A) ZMM) of the Zoning Map, Sections 1b, 1d, 3a, and 3c and which have been in effect since 08/08/18, are no longer in effect as of 12/19/19 per court order. For the zoning designations currently in effect in this area, please see click here.

Special Requirements:

For a list of lots subject to CEQR environmental requirements, see APPENDIX C.

For a list of lots subject to "D" restrictive declarations, see APPENDIX D.

For Inclusionary Housing designated areas and Mandatory Inclusionary Housing areas on this map, see APPENDIX F.

MAP KEY

	1b	1d
	3a	3c
	3b	3d

N

© Copyrighted by the City of New York

ZONING MAP **3a**

NOTE: Zoning information as shown on this map is subject to change. For the most up-to-date zoning information for this map, visit the Zoning section of the Department of City Planning website: **www.nyc.gov/planning** or contact the Zoning Information Desk at (212) 720-3291.

APPENDIX A

USER QUESTIONNAIRE

LANGAN

ASTM PRACTICE E 1527-13: USER/CLIENT QUESTIONNAIRE

Please complete the below form and return to
Langan Engineering, Environmental, Surveying, Landscape Architecture and Geology, D.P.C.

Providing the following information (if available) to the environmental professional (Langan) is one of the requirements to qualify for one of the *Landowner Liability Protections* offered under CERCLA. Missing or incomplete information could result in a determination that "all appropriate inquiry" is not complete.

General Information

User/Client Name (s): Timber Equities LLC

Property Name: _____

Address: 5055 Broadway, New York NY 10034

_____

Property Type: Surface Parking Lot

Type of Property Transaction:

- Purchase of property [x]
- Financing of property [ ]
- Sale of property [ ]
- Ground Lease [ ]
- Build to Suit Lease [ ]
- Other_____

Reason Why Phase I ESA is required: Pre-development due diligence

Site Contact (s): _____

Required Information

The citation at the end of each item (e.g. 40 CFR 312.XX) is the section of EPA's November 1, 2005 AAI Final Rule which discusses that item.

	Yes	No
(1.) Environmental cleanup liens that are filed or recorded against the site (40 CFR 312.25). Did a search of recorded land title records (or judicial records where appropriate) identify any environmental liens filed or recorded against the property under federal, tribal, state or local law?	[ ]	[ ]
(2.) Activity and Land Use (AUL) limitations that are in place on the site or that have been filed or recorded in a registry (40 CFR 312.26). Did a search of recorded land title records (or judicial records where appropriate) identify any AULs, such as engineering controls, land use restrictions or institutional controls that are in place at the property and/or have been filed or recorded against the property under federal, tribal, state or local law?	[ ]	[ ]

LANGAN

	Yes	No
(3.) Specialized knowledge or experience of the person seeking to qualify for LLP (40 CFR 312.28).		
Do you have any specialized knowledge or experience related to the property or nearby properties? For example, are you involved in the same line of business as the current or former occupants of the property or an adjoining property so that you would have specialized knowledge of the chemicals and processes used by this type of business?	☐	☐
(4.) Relationship of the purchase price to the fair market value of the property if it were not contaminated (40 CFR 312.29).	**Yes**	**No**
(a.) Does the purchase price being paid for this property reasonably reflect the fair market value of the property? [If no, proceed to Parts 4a and 4b.]	☐	☐
(b.) If you conclude that there is a difference, have you considered whether the lower purchase price is because contamination is known or believed to be present at the property?	☐	☐
(c.) Identify an explanation for the lower price and provide a written record of such explanation as an attachment.		
(5.) Commonly known or reasonably known or reasonably ascertainable information about the property (40 CFR 312.30).	**Yes**	**No**
Are you aware of commonly known or reasonably ascertainable information about the property that would help the environmental professional to identify conditions indicative of releases or threatened releases? For example,	☐	☐
(a.) Do you know the past uses of the property?	☐	☐
(b.) Do you know of specific chemicals that are present or once were present at the property?	☐	☐
(c.) Do you know of spills or other chemical releases that have taken place at the property?	☐	☐
(d.) Do you know of any environmental cleanups that have taken place at the property?	☐	☐
(6.) The degree of obviousness of the presence or likely presence of contamination at the property, and the ability to detect the contamination by appropriate Investigation (40 CFR 312.31).	**Yes**	**No**
Based on your knowledge and experience related to the property are there any obvious indicators that point to the presence or likely presence of releases at the property?	☐	☐

SIGNATURE:

It is understood that the information presented in this form is an integral part of the Phase I ESA process and that Langan will evaluate and rely on this information in the development of the final Phase I ESA report.

Completed By: _____

Print/Type Name: _____

Title: _____

Company: _____

Date: _____

APPENDIX B

PROPERTY OWNER / OPERATOR / KEY SITE MANAGER QUESTIONNAIRE

ASTM PRACTICE E 1527-13:
OWNER/OPERATOR/SITE-MANAGER QUESTIONNAIRE

Please complete the below form and return to
Langan Engineering, Environmental, Surveying, Landscape Architecture and Geology, D.P.C.

Project Location/Address: _____

_____

_____

ASTM E-1527-13, Section 9.4

Are you aware of any of the following located on the subject property:

Pits, Ponds, or Lagoons?	**Yes** ☐	**No** ☐
Stained Soil or Pavement?	**Yes** ☐	**No** ☐
Stressed Vegetation?	**Yes** ☐	**No** ☐
Solid Waste (including trash, construction debris, or demolition debris)?	**Yes** ☐	**No** ☐
Wastewater or Discharges into Drains, Ditches, Underground Injection System, or Stream?	**Yes** ☐	**No** ☐
Wells (including dry wells, irrigation wells, injection wells, abandoned wells, or other wells)?	**Yes** ☐	**No** ☐
Septic Systems or Cesspools?	**Yes** ☐	**No** ☐

ASTM E-1527-13, Section 10.9

Do you know of any pending, threatened, or past litigation relevant to hazardous substances or petroleum products in, on, or from the property?	**Yes** ☐	**No** ☐
Do you know of any pending, threatened, or past administrative proceedings relevant to hazardous substances or petroleum products in, on, or from the property?	**Yes** ☐	**No** ☐
Do you know of any notices from any governmental entity regarding any possible violation of environmental laws or possible liability relating to hazardous substances or petroleum products?	**Yes** ☐	**No** ☐

ASTM E-1527-13, Section 10.8

Are you aware if any of the documents listed below exists and if so, whether copies can and will be provided to the Consultant performing the ESA?

	Unaware	Document Exists	Copy will be provided
Environmental site assessment reports	☐	☐	☐
Environmental compliance audit reports	☐	☐	☐
Environmental permits (such as solid waste disposal permits, hazardous waste disposal permits, NPDES permits, wastewater permits, underground injection permits)	☐	☐	☐
Registrations for underground and aboveground storage tanks	☐	☐	☐
Material safety data sheets	☐	☐	☐
Community-right-to-know plan	☐	☐	☐
Safety plans; preparedness and prevention plans; spill prevention, countermeasure and control plans, facility response plan, etc.	☐	☐	☐
Reports regarding hydrogeologic conditions on the property or surrounding area	☐	☐	☐
Notices or other correspondence from any governmental agency relating to past or current violations of environmental laws with respect to the property or relating to environmental liens encumbering the property	☐	☐	☐
Hazardous waste generator notices or reports	☐	☐	☐
Geotechnical studies	☐	☐	☐
Risk Assessments	☐	☐	☐
Recorded Activity and Use Limitations	☐	☐	☐
Environmental Cleanup Reports	☐	☐	☐

Do you have contact information for the prior owner of the property? **Yes** ☐ **No** ☐
If yes, please provide information below:

Prior Owner's Name _____

Contact person _____

Address _____

_____

Telephone _____

Do you have contact information for the prior occupant of the property? **Yes** ☐ **No** ☐
If yes, please provide information below:

Prior Occupant's Name _____

Contact person _____

Address _____

_____

Telephone _____

Do you have information on the prior facility manager of the property? **Yes** ☐ **No** ☐
If yes, please provide information below:

Prior Facility Manager's Name _____

Contact person _____

Address _____

_____

Telephone _____

This form was completed by:

Property Owner ☐ Operator ☐ Key Site Manager ☐ User ☐ EP ☐

Name: _____

Address: _____

_____

Signature: _____ Date: _____

APPENDIX C

SANBORN MAPS

5055 Broadway

5055 Broadway

New York, NY 10034

Inquiry Number: 6200390.3

September 22, 2020

Certified Sanborn® Map Report

6 Armstrong Road, 4th floor
Shelton, CT 06484
Toll Free: 800.352.0050
www.edrnet.com

Certified Sanborn® Map Report

09/22/20

Site Name:	Client Name:
5055 Broadway	Langan Engineering
5055 Broadway	300 Kimball Drive, 4th Floor
New York, NY 10034	Parsippany, NJ 07054-2172
EDR Inquiry # 6200390.3	Contact: Ashley Sandve

The Sanborn Library has been searched by EDR and maps covering the target property location as provided by Langan Engineering were identified for the years listed below. The Sanborn Library is the largest, most complete collection of fire insurance maps. The collection includes maps from Sanborn, Bromley, Perris & Browne, Hopkins, Barlow, and others. Only Environmental Data Resources Inc. (EDR) is authorized to grant rights for commercial reproduction of maps by the Sanborn Library LLC, the copyright holder for the collection. Results can be authenticated by visiting www.edrnet.com/sanborn.

The Sanborn Library is continually enhanced with newly identified map archives. This report accesses all maps in the collection as of the day this report was generated.

Certified Sanborn Results:

Certification # ABA4-41BA-B765

PO # 100893201

Project 5055 Broadway

Maps Provided:

2005	1992	1980	1900
2004	1991	1979	1893
2003	1989	1977	
2002	1988	1969	
2001	1986	1968	
1996	1985	1950	
1995	1983	1935	
1994	1981	1913	

Sanborn® Library search results

Certification #: ABA4-41BA-B765

The Sanborn Library includes more than 1.2 million fire insurance maps from Sanborn, Bromley, Perris & Browne, Hopkins, Barlow and others which track historical property usage in approximately 12,000 American cities and towns. Collections searched:

- ✔ Library of Congress
- ✔ University Publications of America
- ✔ EDR Private Collection

The Sanborn Library LLC Since 1866™

Limited Permission To Make Copies

Langan Engineering (the client) is permitted to make up to FIVE photocopies of this Sanborn Map transmittal and each fire insurance map accompanying this report solely for the limited use of its customer. No one other than the client is authorized to make copies. Upon request made directly to an EDR Account Executive, the client may be permitted to make a limited number of additional photocopies. This permission is conditioned upon compliance by the client, its customer and their agents with EDR's copyright policy; a copy of which is available upon request.

Disclaimer - Copyright and Trademark Notice

This Report contains certain information obtained from a variety of public and other sources reasonably available to Environmental Data Resources, Inc. It cannot be concluded from this Report that coverage information for the target and surrounding properties does not exist from other sources. NO WARRANTY EXPRESSED OR IMPLIED, IS MADE WHATSOEVER IN CONNECTION WITH THIS REPORT. ENVIRONMENTAL DATA RESOURCES, INC. SPECIFICALLY DISCLAIMS THE MAKING OF ANY SUCH WARRANTIES, INCLUDING WITHOUT LIMITATION, MERCHANTABILITY OR FITNESS FOR A PARTICULAR USE OR PURPOSE. ALL RISK IS ASSUMED BY THE USER. IN NO EVENT SHALL ENVIRONMENTAL DATA RESOURCES, INC. BE LIABLE TO ANYONE, WHETHER ARISING OUT OF ERRORS OR OMISSIONS, NEGLIGENCE, ACCIDENT OR ANY OTHER CAUSE, FOR ANY LOSS OF DAMAGE, INCLUDING, WITHOUT LIMITATION, SPECIAL, INCIDENTAL, CONSEQUENTIAL, OR EXEMPLARY DAMAGES. ANY LIABILITY ON THE PART OF ENVIRONMENTAL DATA RESOURCES, INC. IS STRICTLY LIMITED TO A REFUND OF THE AMOUNT PAID FOR THIS REPORT. Purchaser accepts this Report "AS IS". Any analyses, estimates, ratings, environmental risk levels or risk codes provided in this Report are provided for illustrative purposes only, and are not intended to provide, nor should they be interpreted as providing any facts regarding, or prediction or forecast of, any environmental risk for any property. Only a Phase I Environmental Site Assessment performed by an environmental professional can provide information regarding the environmental risk for any property. Additionally, the information provided in this Report is not to be construed as legal advice.

Copyright 2020 by Environmental Data Resources, Inc. All rights reserved. Reproduction in any media or format, in whole or in part, of any report or map of Environmental Data Resources, Inc., or its affiliates, is prohibited without prior written permission.

EDR and its logos (including Sanborn and Sanborn Map) are trademarks of Environmental Data Resources, Inc. or its affiliates. All other trademarks used herein are the property of their respective owners.

Sanborn Sheet Key

This Certified Sanborn Map Report is based upon the following Sanborn Fire Insurance map sheets.

2005 Source Sheets

Volume 12S, Sheet 66
2005-2006

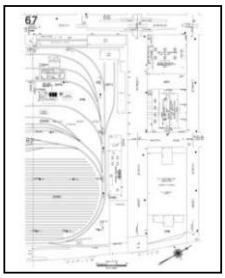
Volume 12S, Sheet 67
2005-2006

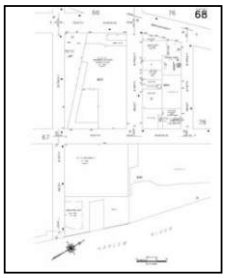
Volume 12S, Sheet 68
2005-2006

Volume 12S, Sheet 75
2005-2006

Volume 12S, Sheet 76
2005-2006

2004 Source Sheets

Volume 12S, Sheet 66
2004

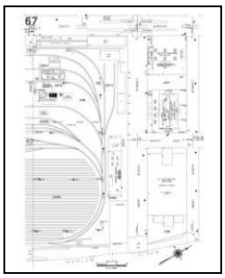
Volume 12S, Sheet 67
2004

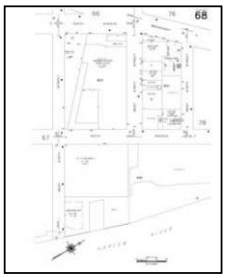
Volume 12S, Sheet 68
2004

Volume 12S, Sheet 75
2004

Volume 12S, Sheet 76
2004

Sanborn Sheet Key

This Certified Sanborn Map Report is based upon the following Sanborn Fire Insurance map sheets.

2003 Source Sheets

Volume 12S, Sheet 66
2003

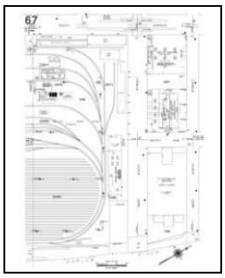
Volume 12S, Sheet 67
2003

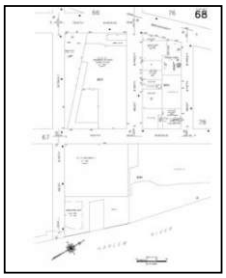
Volume 12S, Sheet 68
2003

Volume 12S, Sheet 75
2003

Volume 12S, Sheet 76
2003

2002 Source Sheets

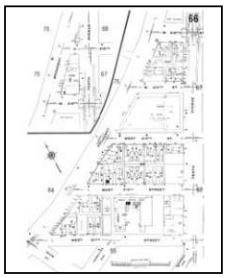
Volume 12S, Sheet 66
2002


Volume 12S, Sheet 67
2002

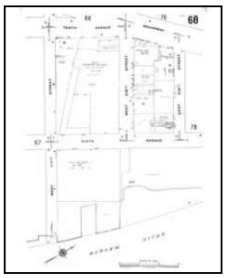
Volume 12S, Sheet 68
2002

Volume 12S, Sheet 75
2002

Volume 12S, Sheet 76
2002

Sanborn Sheet Key

This Certified Sanborn Map Report is based upon the following Sanborn Fire Insurance map sheets.

2001 Source Sheets

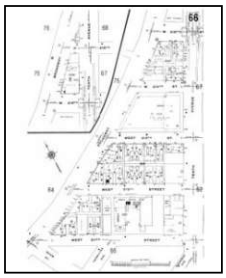
Volume 12S, Sheet 66
2001


Volume 12S, Sheet 67
2001

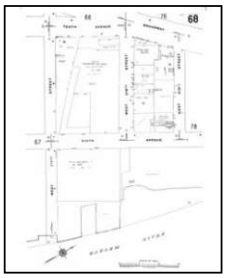
Volume 12S, Sheet 68
2001

Volume 12S, Sheet 75
2001

Volume 12S, Sheet 76
2001

1996 Source Sheets

Volume 12, Sheet 76
1996

Volume 12, Sheet 66
1996


Volume 12, Sheet 67
1996

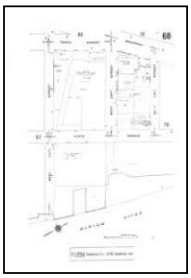
Volume 12, Sheet 68
1996

Volume 12, Sheet 75
1996

1995 Source Sheets

Volume 12, Sheet 66
1995

Volume 12, Sheet 67
1995


Volume 12, Sheet 68
1995

Volume 12, Sheet 75
1995

Volume 12, Sheet 76
1995

Sanborn Sheet Key

This Certified Sanborn Map Report is based upon the following Sanborn Fire Insurance map sheets.

1994 Source Sheets

Volume 12, Sheet 66
1994


Volume 12, Sheet 67
1994

Volume 12, Sheet 68
1994

Volume 12, Sheet 75
1994

Volume 12, Sheet 76
1994

1992 Source Sheets

Volume 12, Sheet 66
1992

Volume 12, Sheet 67
1992


Volume 12, Sheet 68
1992

Volume 12, Sheet 75
1992

Volume 12, Sheet 76
1992

1991 Source Sheets


Volume 12, Sheet 66
1991

Volume 12, Sheet 67
1991


Volume 12, Sheet 68
1991

Volume 12, Sheet 75
1991

Volume 12, Sheet 76
1991

1989 Source Sheets


Volume 12, Sheet 66
1989


Volume 12, Sheet 67
1989

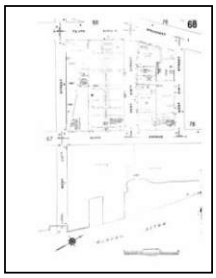
Volume 12, Sheet 68
1989

Volume 12, Sheet 75
1989

Volume 12, Sheet 76
1989

Sanborn Sheet Key

This Certified Sanborn Map Report is based upon the following Sanborn Fire Insurance map sheets.

1988 Source Sheets

Volume 12, Sheet 66
1988

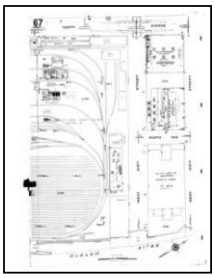
Volume 12, Sheet 67
1988

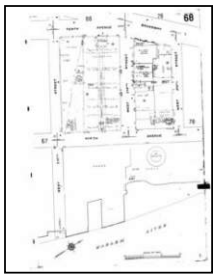
Volume 12, Sheet 68
1988

Volume 12, Sheet 75
1988

Volume 12, Sheet 76
1988

1986 Source Sheets

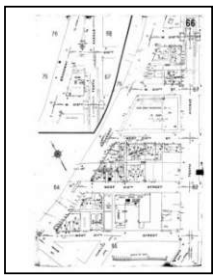
Volume 12, Sheet 66
1986

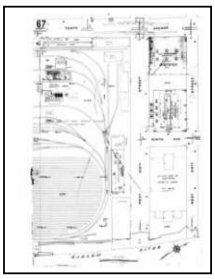
Volume 12, Sheet 67
1986

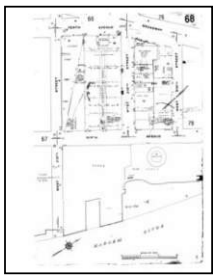
Volume 12, Sheet 68
1986

Volume 12, Sheet 75
1986

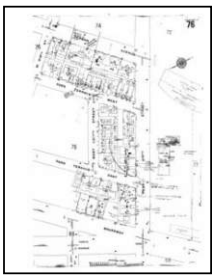
Volume 12, Sheet 76
1986

1985 Source Sheets

Volume 12, Sheet 75
1985

Volume 12, Sheet 76
1985

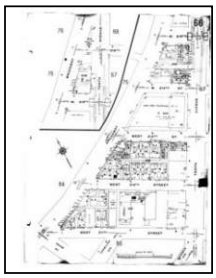
Volume 12, Sheet 66
1985


Volume 12, Sheet 67
1985


Volume 12, Sheet 68
1985

1983 Source Sheets

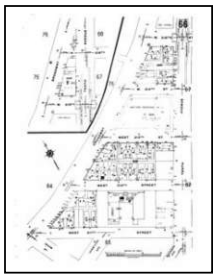
Volume 12, Sheet 66
1983


Volume 12, Sheet 67
1983

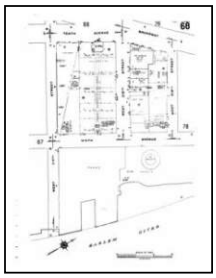
Volume 12, Sheet 68
1983

Volume 12, Sheet 75
1983

Volume 12, Sheet 76
1983

Sanborn Sheet Key

This Certified Sanborn Map Report is based upon the following Sanborn Fire Insurance map sheets.

1981 Source Sheets

Volume 12, Sheet 66
1981


Volume 12, Sheet 67
1981

Volume 12, Sheet 68
1981

Volume 12, Sheet 75
1981

Volume 12, Sheet 76
1981

1980 Source Sheets

Volume 12, Sheet 75
1980

Volume 12, Sheet 76
1980

Volume 12, Sheet 66
1980


Volume 12, Sheet 67
1980

Volume 12, Sheet 68
1980

1979 Source Sheets

Volume 12, Sheet 66
1979


Volume 12, Sheet 67
1979

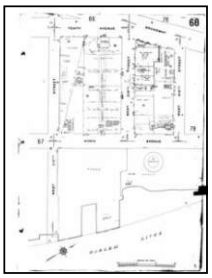
Volume 12, Sheet 68
1979

Volume 12, Sheet 75
1979

Volume 12, Sheet 76
1979

1977 Source Sheets

Volume 12, Sheet 75
1977

Volume 12, Sheet 76
1977

Volume 12, Sheet 66
1977

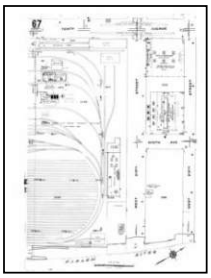
Volume 12, Sheet 67
1977

Sanborn Sheet Key

This Certified Sanborn Map Report is based upon the following Sanborn Fire Insurance map sheets.

1969 Source Sheets

Volume 12, Sheet 75
1969

Volume 12, Sheet 76
1969

Volume 12, Sheet 66
1969


Volume 12, Sheet 67
1969


Volume 12, Sheet 68
1969

1968 Source Sheets

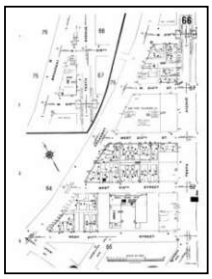
Volume 12, Sheet 66
1968

Volume 12, Sheet 75
1968

Volume 12, Sheet 76
1968


Volume 12, Sheet 67
1968

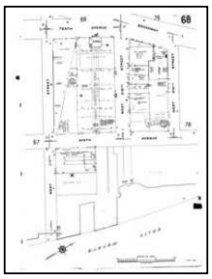
Volume 12, Sheet 68
1968

1950 Source Sheets

Volume 12, Sheet 76
1950

Volume 12, Sheet 66
1950


Volume 12, Sheet 67
1950


Volume 12, Sheet 68
1950

Volume 12, Sheet 75
1950

1935 Source Sheets

Volume 12, Sheet 66
1935


Volume 12, Sheet 68
1935


Volume 12, Sheet 67
1935

Volume 12, Sheet 75
1935

Volume 12, Sheet 76
1935

Sanborn Sheet Key

This Certified Sanborn Map Report is based upon the following Sanborn Fire Insurance map sheets.

1913 Source Sheets

Volume 12, Sheet 75
1913

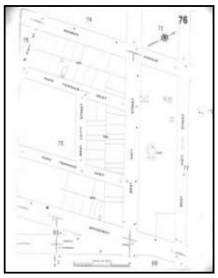
Volume 12, Sheet 76
1913


Volume 12, Sheet 66
1913


Volume 12, Sheet 67
1913

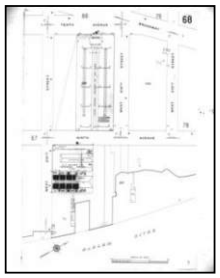
Volume 12, Sheet 68
1913

1900 Source Sheets

Volume 12, Sheet 25
1900

Volume 12, Sheet 26
1900

Volume 12, Sheet 24
1900

1893 Source Sheets

Volume 11.5, Sheet 254
1893

Volume 11.5, Sheet 255
1893

Certified Sanborn® Map

2005

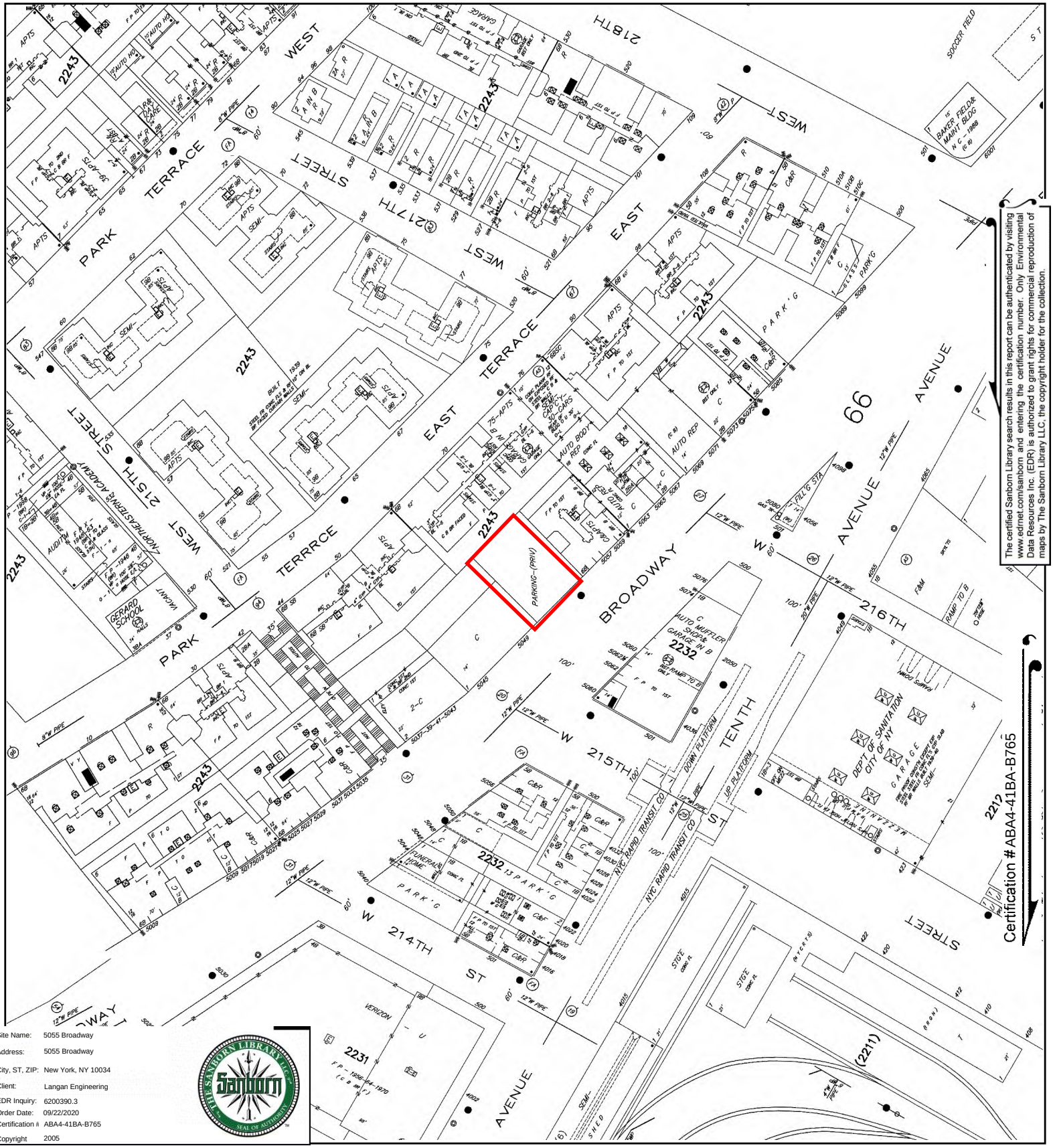

Certification #ABA4-41BA-B765

The certified Sanborn Library search results in this report can be authenticated by visiting www.edrnet.com/sanborn and entering the certification number. Only Environmental Data Resources Inc. (EDR) is authorized to grant rights for commercial reproduction of maps by The Sanborn Library LLC, the copyright holder for the collection.

Site Name:	5055 Broadway
Address:	5055 Broadway
City, ST, ZIP:	New York, NY 10034
Client:	Langan Engineering
EDR Inquiry:	6200390.3
Order Date:	09/22/2020
Certification #	ABA4-41BA-B765
Copyright	2005

This Certified Sanborn Map combines the following sheets.
Outlined areas indicate map sheets within the collection.

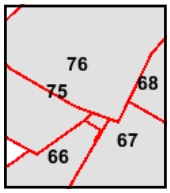

Volume 12S, Sheet 76
Volume 12S, Sheet 75
Volume 12S, Sheet 68
Volume 12S, Sheet 67
Volume 12S, Sheet 66

0 Feet 150 300 600

N

Certified Sanborn® Map

2004

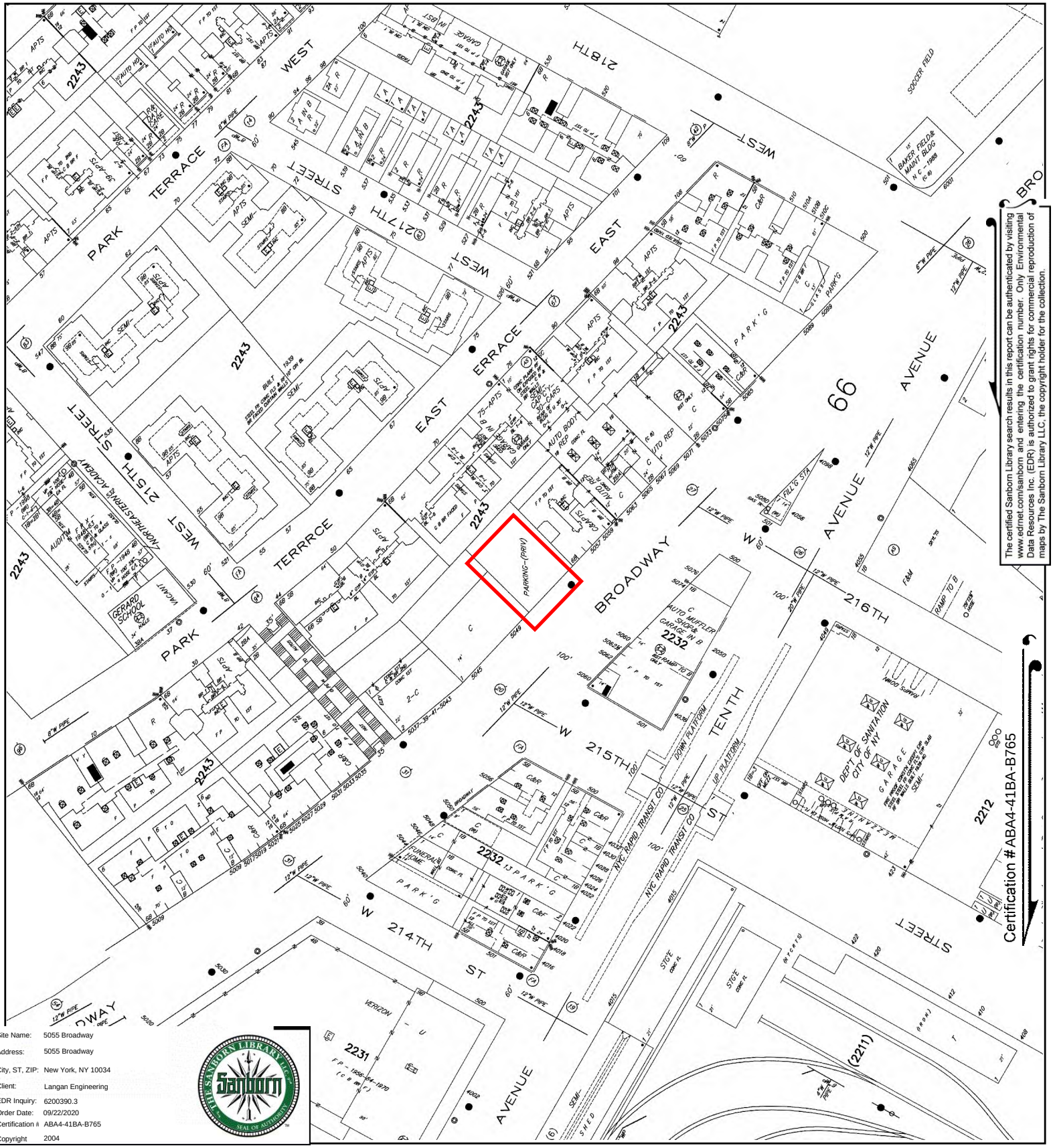

The certified Sanborn Library search results in this report can be authenticated by visiting www.edrnet.com/sanborn and entering the certification number. Only Environmental Data Resources Inc. (EDR) is authorized to grant rights for commercial reproduction of maps by The Sanborn Library LLC, the copyright holder for the collection.

Certification #ABA4-41BA-B765

Site Name:	5055 Broadway
Address:	5055 Broadway
City, ST, ZIP:	New York, NY 10034
Client:	Langan Engineering
EDR Inquiry:	6200390.3
Order Date:	09/22/2020
Certification #	ABA4-41BA-B765
Copyright	2004

This Certified Sanborn Map combines the following sheets.
Outlined areas indicate map sheets within the collection.

0 Feet 150 300 600

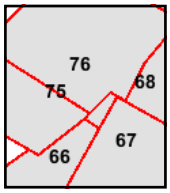

Volume 12S, Sheet 76
Volume 12S, Sheet 75
Volume 12S, Sheet 68
Volume 12S, Sheet 67
Volume 12S, Sheet 66

N

Certified Sanborn® Map

2003

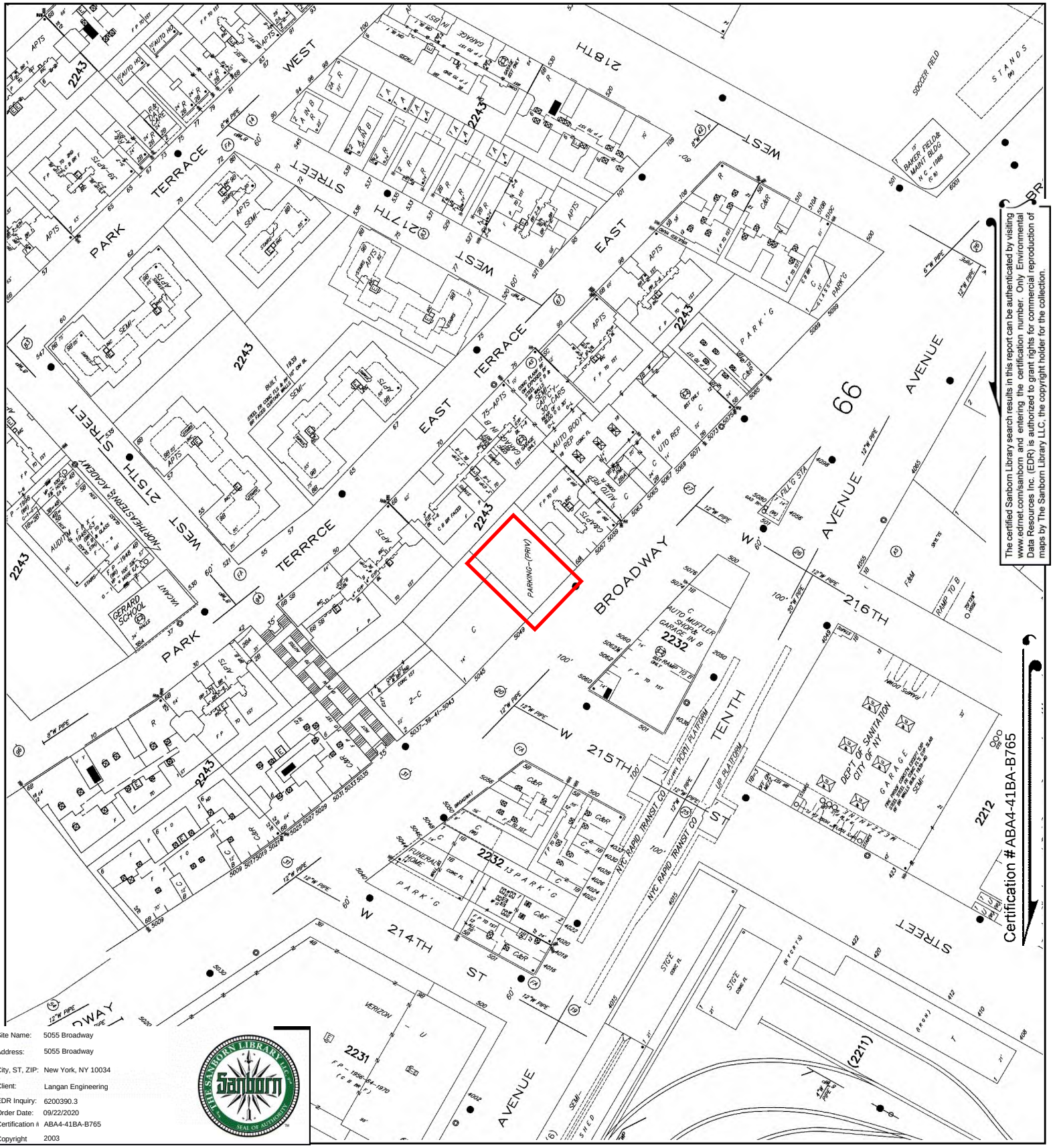

The certified Sanborn Library search results in this report can be authenticated by visiting www.edrnet.com/sanborn and entering the certification number. Only Environmental Data Resources Inc. (EDR) is authorized to grant rights for commercial reproduction of maps by The Sanborn Library LLC, the copyright holder for the collection.

Certification # ABA4-41BA-B765

Site Name:	5055 Broadway
Address:	5055 Broadway
City, ST, ZIP:	New York, NY 10034
Client:	Langan Engineering
EDR Inquiry:	6200390.3
Order Date:	09/22/2020
Certification #	ABA4-41BA-B765
Copyright	2003

This Certified Sanborn Map combines the following sheets.
Outlined areas indicate map sheets within the collection.

0 Feet 150 300 600

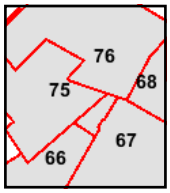

Volume 12S, Sheet 76
Volume 12S, Sheet 75
Volume 12S, Sheet 68
Volume 12S, Sheet 67
Volume 12S, Sheet 66

N

Certified Sanborn® Map

2002

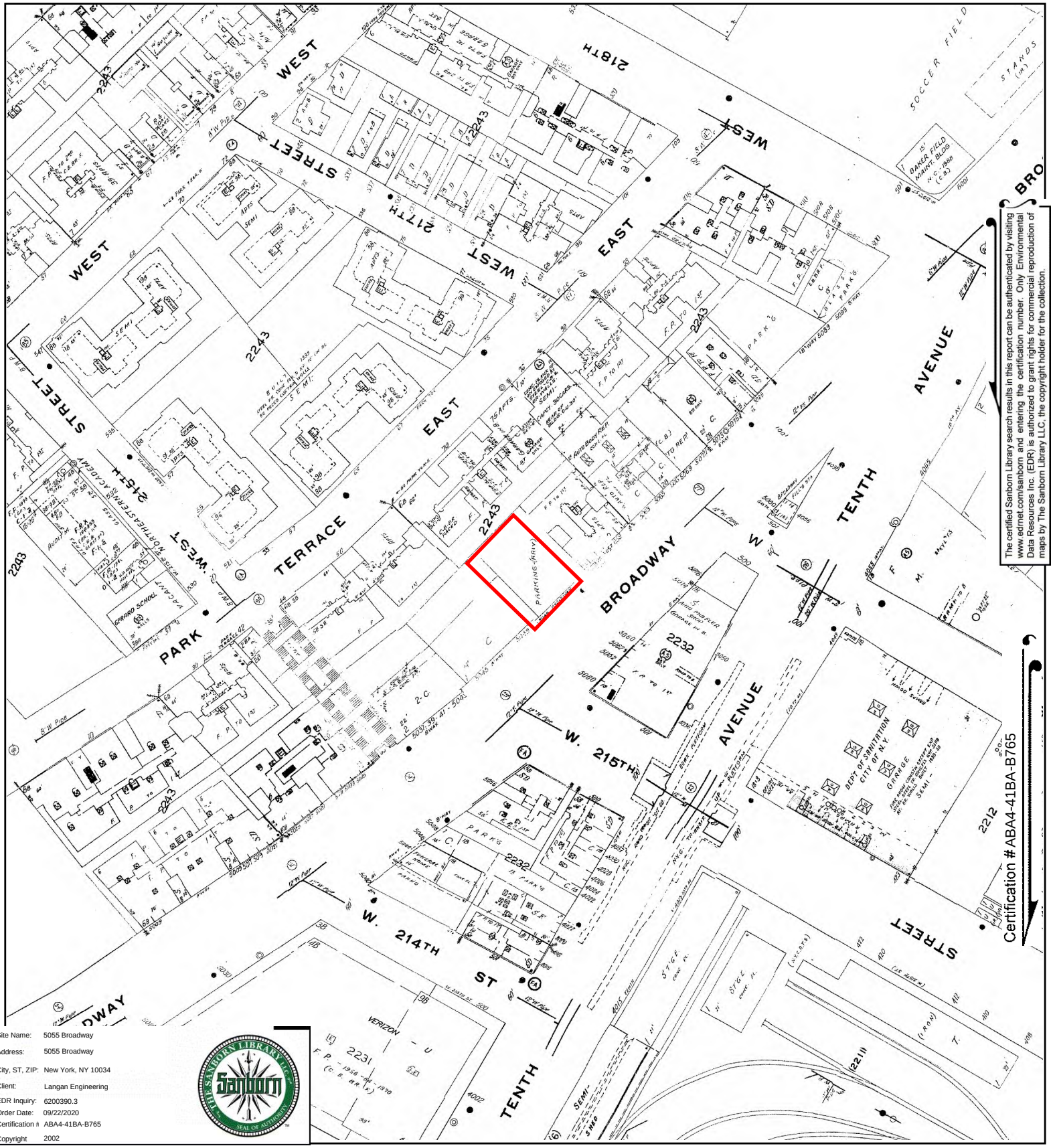

The certified Sanborn Library search results in this report can be authenticated by visiting www.edrnet.com/sanborn and entering the certification number. Only Environmental Data Resources Inc. (EDR) is authorized to grant rights for commercial reproduction of maps by The Sanborn Library LLC, the copyright holder for the collection.

Site Name:	5055 Broadway
Address:	5055 Broadway
City, ST, ZIP:	New York, NY 10034
Client:	Langan Engineering
EDR Inquiry:	6200390.3
Order Date:	09/22/2020
Certification #	ABA4-41BA-B765
Copyright	2002

This Certified Sanborn Map combines the following sheets.
Outlined areas indicate map sheets within the collection.

0 Feet 150 300 600

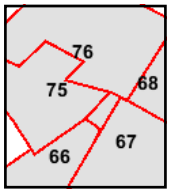

Volume 12S, Sheet 76
Volume 12S, Sheet 75
Volume 12S, Sheet 68
Volume 12S, Sheet 67
Volume 12S, Sheet 66

N

Certified Sanborn® Map

2001

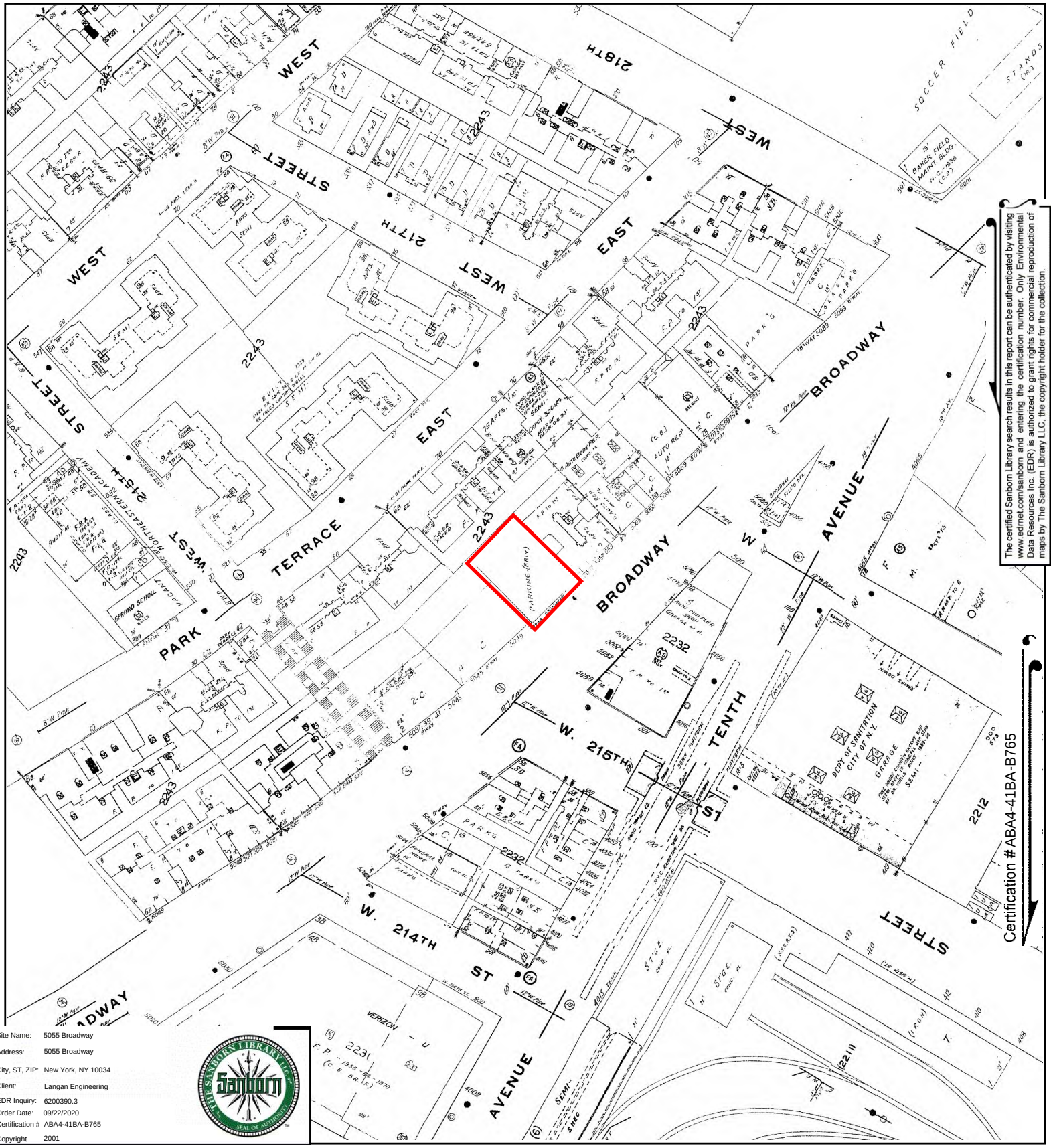

The certified Sanborn Library search results in this report can be authenticated by visiting www.edrnet.com/sanborn and entering the certification number. Only Environmental Data Resources Inc. (EDR) is authorized to grant rights for commercial reproduction of maps by The Sanborn Library LLC, the copyright holder for the collection.

Certification #ABA4-41BA-B765

Site Name:	5055 Broadway
Address:	5055 Broadway
City, ST, ZIP:	New York, NY 10034
Client:	Langan Engineering
EDR Inquiry:	6200390.3
Order Date:	09/22/2020
Certification #	ABA4-41BA-B765
Copyright	2001

This Certified Sanborn Map combines the following sheets.
Outlined areas indicate map sheets within the collection.

0 Feet 150 300 600

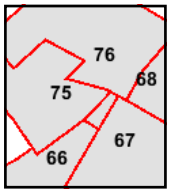

Volume 12S, Sheet 76
Volume 12S, Sheet 75
Volume 12S, Sheet 68
Volume 12S, Sheet 67
Volume 12S, Sheet 66

N

Certified Sanborn® Map

1996

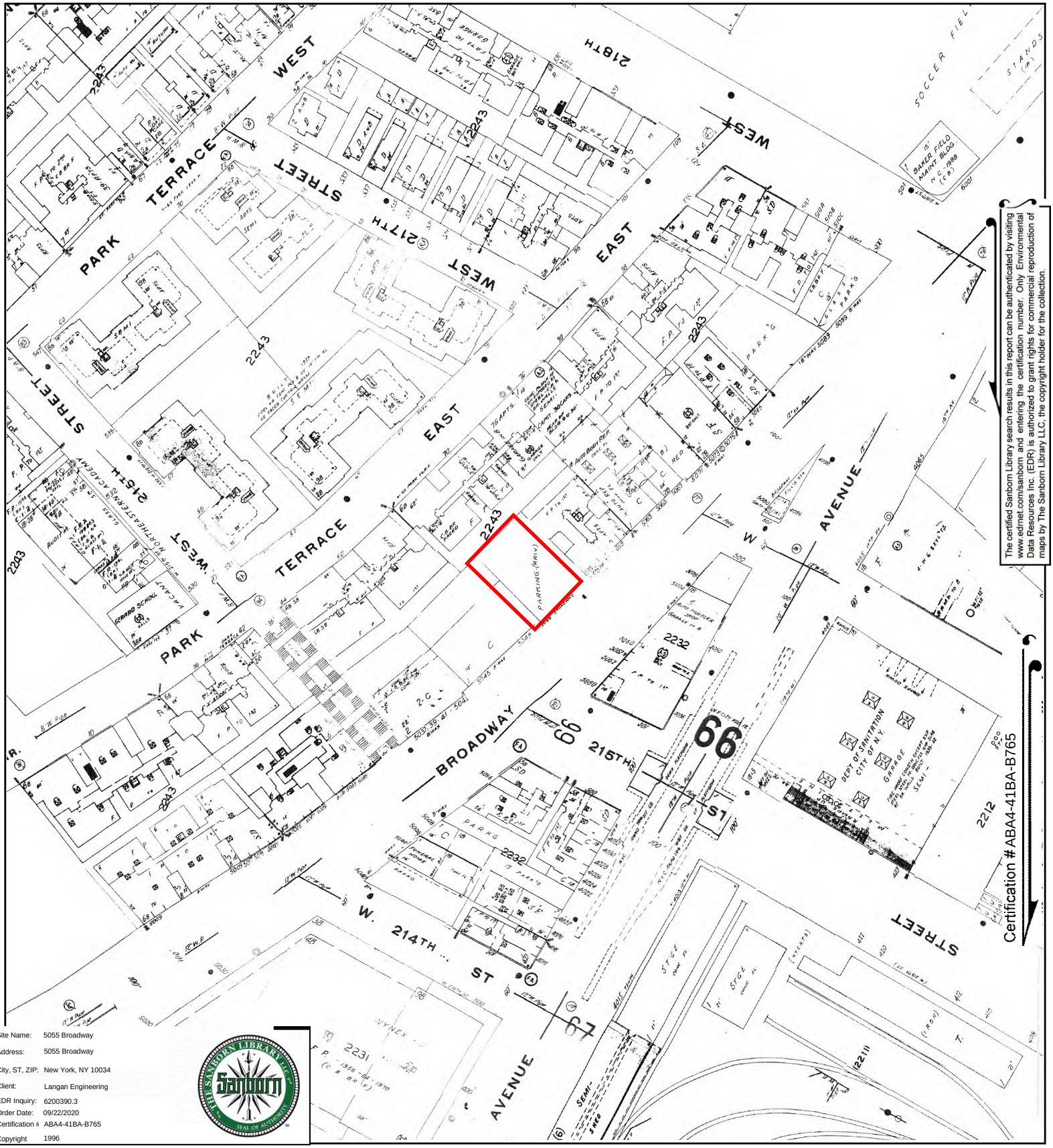

The certified Sanborn Library search results in this report can be authenticated by visiting www.edrnet.com/sanborn and entering the certification number. Only Environmental Data Resources Inc. (EDR) is authorized to grant rights for commercial reproduction of maps by The Sanborn Library LLC, the copyright holder for the collection.

Certification #ABA4-41BA-B765

Site Name:	5055 Broadway
Address:	5055 Broadway
City, ST, ZIP:	New York, NY 10034
Client:	Langan Engineering
EDR Inquiry:	6200390.3
Order Date:	09/22/2020
Certification #	ABA4-41BA-B765
Copyright	1996

This Certified Sanborn Map combines the following sheets.
Outlined areas indicate map sheets within the collection.

0 Feet 150 300 600

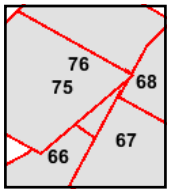

Volume 12, Sheet 75
Volume 12, Sheet 68
Volume 12, Sheet 67
Volume 12, Sheet 66
Volume 12, Sheet 76

N

Certified Sanborn® Map

1995

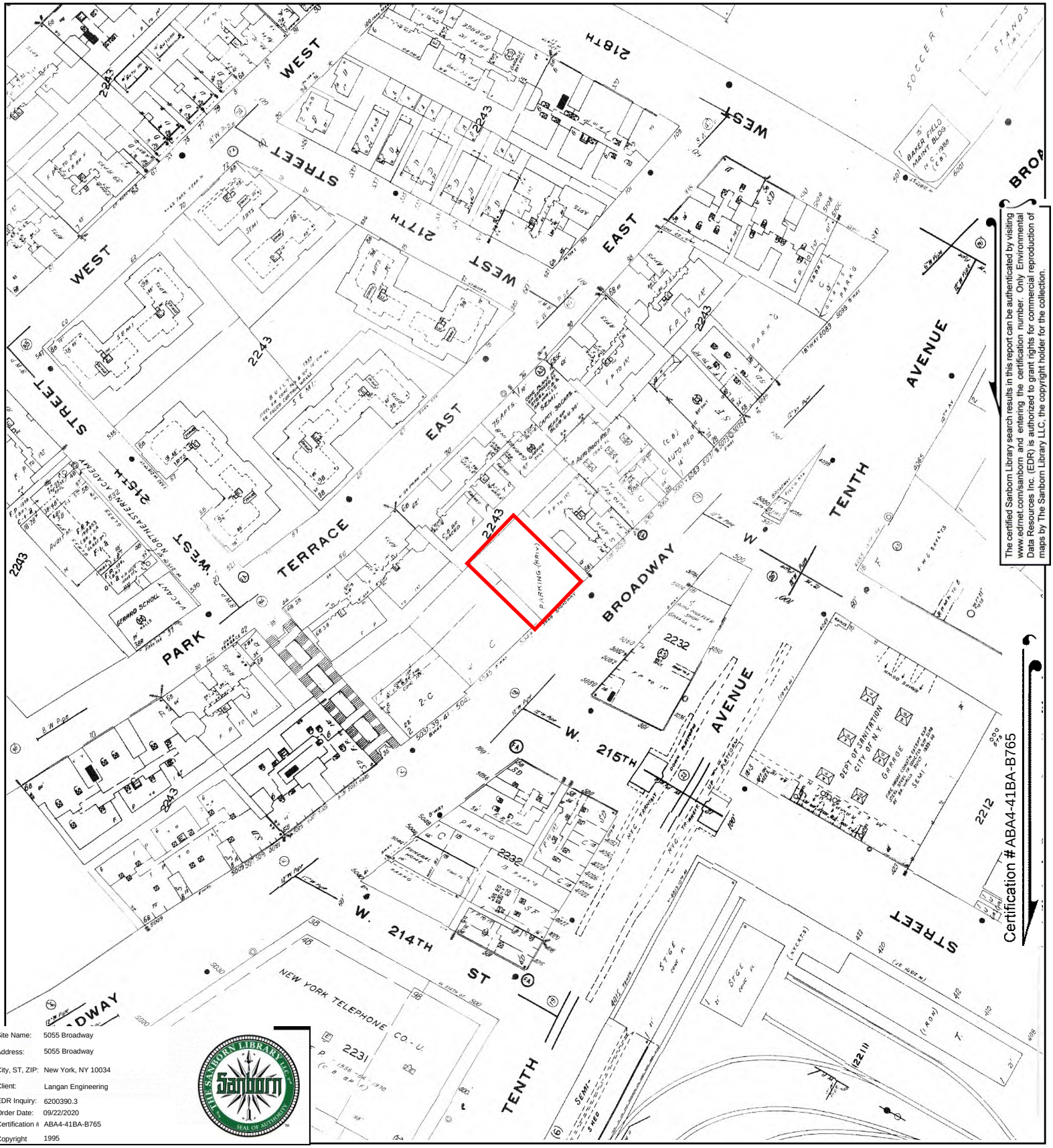

The certified Sanborn Library search results in this report can be authenticated by visiting www.edrnet.com/sanborn and entering the certification number. Only Environmental Data Resources Inc. (EDR) is authorized to grant rights for commercial reproduction of maps by The Sanborn Library LLC, the copyright holder for the collection.

Certification # ABA4-41BA-B765

Site Name:	5055 Broadway
Address:	5055 Broadway
City, ST, ZIP:	New York, NY 10034
Client:	Langan Engineering
EDR Inquiry:	6200390.3
Order Date:	09/22/2020
Certification #	ABA4-41BA-B765
Copyright	1995

This Certified Sanborn Map combines the following sheets.
Outlined areas indicate map sheets within the collection.

0 Feet 150 300 600

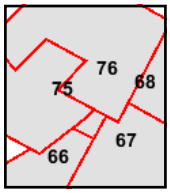

Volume 12, Sheet 76
Volume 12, Sheet 75
Volume 12, Sheet 68
Volume 12, Sheet 67
Volume 12, Sheet 66

N

Certified Sanborn® Map

1994

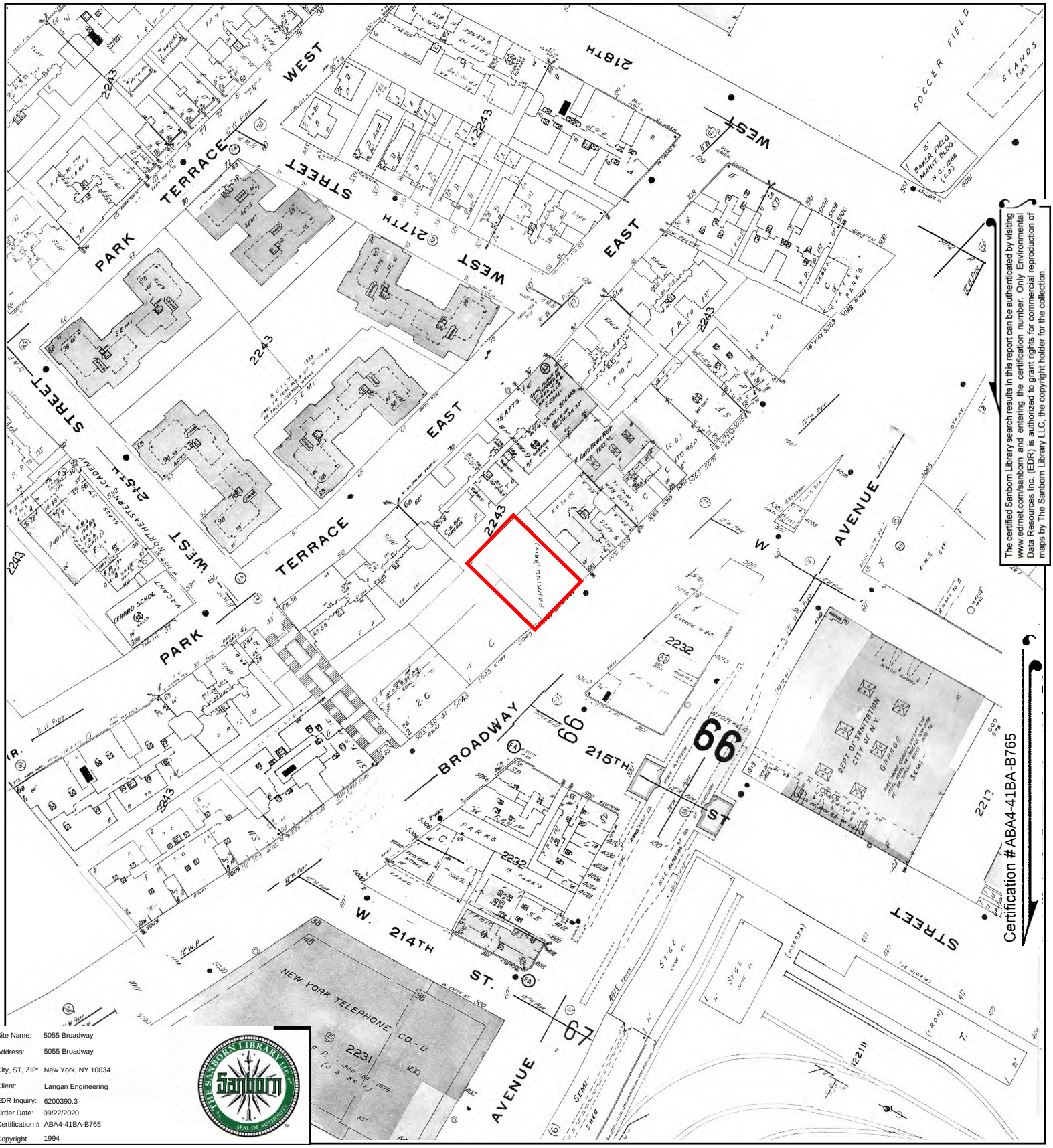

The certified Sanborn Library search results in this report can be authenticated by visiting www.edrnet.com/sanborn and entering the certification number. Only Environmental Data Resources Inc. (EDR) is authorized to grant rights for commercial reproduction of maps by The Sanborn Library LLC, the copyright holder for the collection.

Certification #ABA4-41BA-B765

Site Name:	5055 Broadway
Address:	5055 Broadway
City, ST, ZIP:	New York, NY 10034
Client:	Langan Engineering
EDR Inquiry:	6200390.3
Order Date:	09/22/2020
Certification #	ABA4-41BA-B765
Copyright	1994

This Certified Sanborn Map combines the following sheets.
Outlined areas indicate map sheets within the collection.

0 Feet 150 300 600

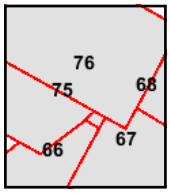

Volume 12, Sheet 76
Volume 12, Sheet 75
Volume 12, Sheet 68
Volume 12, Sheet 67
Volume 12, Sheet 66

N

Certified Sanborn® Map

1992

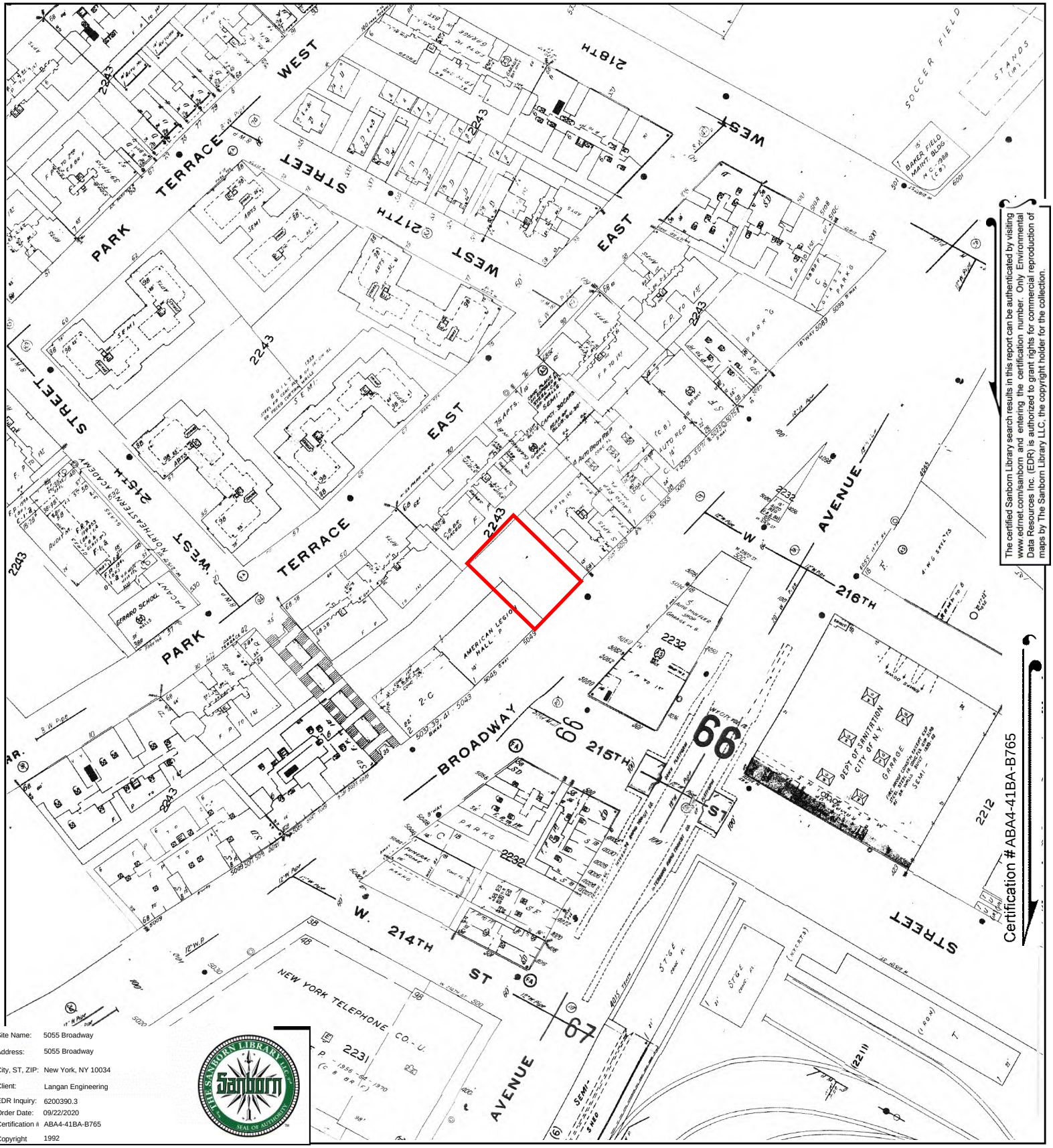

The certified Sanborn Library search results in this report can be authenticated by visiting www.edrnet.com/sanborn and entering the certification number. Only Environmental Data Resources Inc. (EDR) is authorized to grant rights for commercial reproduction of maps by The Sanborn Library LLC, the copyright holder for the collection.

Certification # ABA4-41BA-B765

Site Name:	5055 Broadway
Address:	5055 Broadway
City, ST, ZIP:	New York, NY 10034
Client:	Langan Engineering
EDR Inquiry:	6200390.3
Order Date:	09/22/2020
Certification #	ABA4-41BA-B765
Copyright	1992

This Certified Sanborn Map combines the following sheets.
Outlined areas indicate map sheets within the collection.

0 Feet 150 300 600

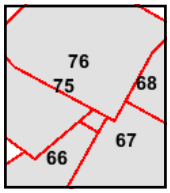

Volume 12, Sheet 76
Volume 12, Sheet 75
Volume 12, Sheet 68
Volume 12, Sheet 67
Volume 12, Sheet 66

N

Certified Sanborn® Map

1991

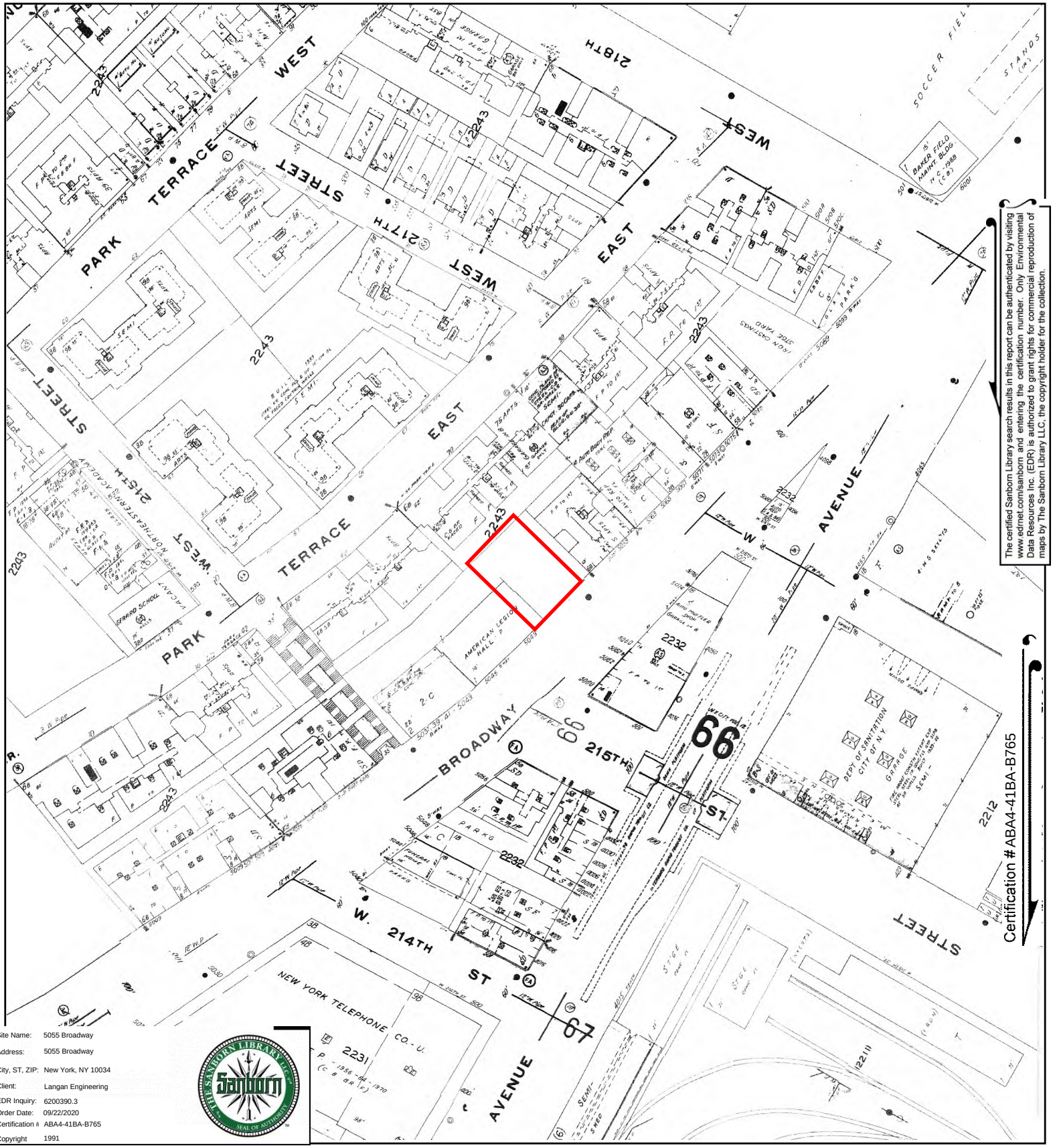

The certified Sanborn Library search results in this report can be authenticated by visiting www.edrnet.com/sanborn and entering the certification number. Only Environmental Data Resources Inc. (EDR) is authorized to grant rights for commercial reproduction of maps by The Sanborn Library LLC, the copyright holder for the collection.

Site Name:	5055 Broadway
Address:	5055 Broadway
City, ST, ZIP:	New York, NY 10034
Client:	Langan Engineering
EDR Inquiry:	6200390.3
Order Date:	09/22/2020
Certification #	ABA4-41BA-B765
Copyright	1991

This Certified Sanborn Map combines the following sheets.
Outlined areas indicate map sheets within the collection.

0 Feet 150 300 600

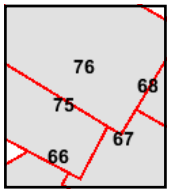

Volume 12, Sheet 76
Volume 12, Sheet 75
Volume 12, Sheet 68
Volume 12, Sheet 67
Volume 12, Sheet 66

N

Certified Sanborn® Map

1989

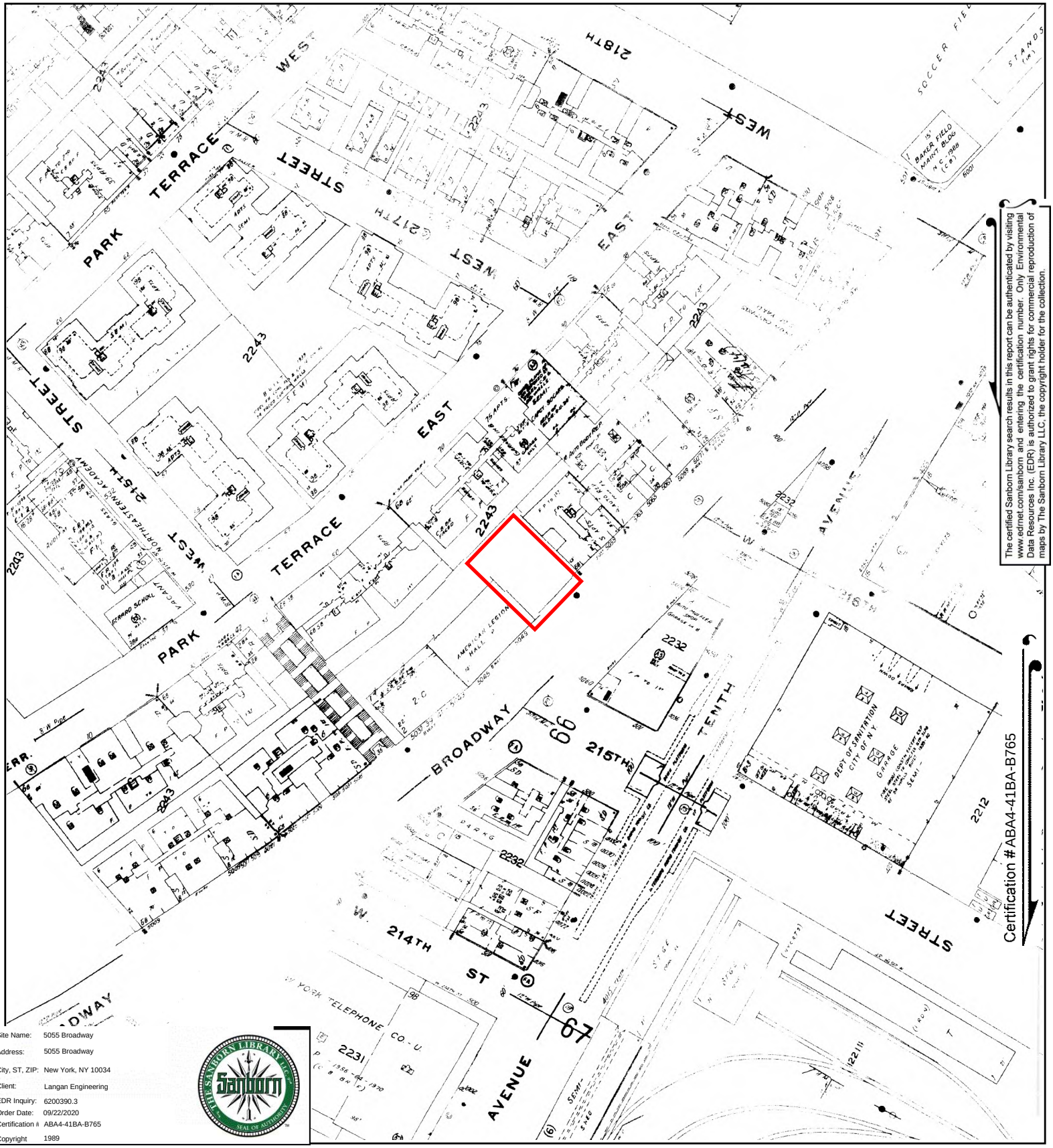

The certified Sanborn Library search results in this report can be authenticated by visiting www.edrnet.com/sanborn and entering the certification number. Only Environmental Data Resources Inc. (EDR) is authorized to grant rights for commercial reproduction of maps by The Sanborn Library LLC, the copyright holder for the collection.

Site Name:	5055 Broadway
Address:	5055 Broadway
City, ST, ZIP:	New York, NY 10034
Client:	Langan Engineering
EDR Inquiry:	6200390.3
Order Date:	09/22/2020
Certification #	ABA4-41BA-B765
Copyright	1989

This Certified Sanborn Map combines the following sheets.
Outlined areas indicate map sheets within the collection.

0 Feet 150 300 600

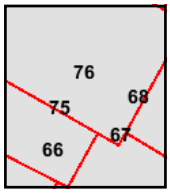

Volume 12, Sheet 76
Volume 12, Sheet 75
Volume 12, Sheet 68
Volume 12, Sheet 67
Volume 12, Sheet 66

N

Certified Sanborn® Map

1988

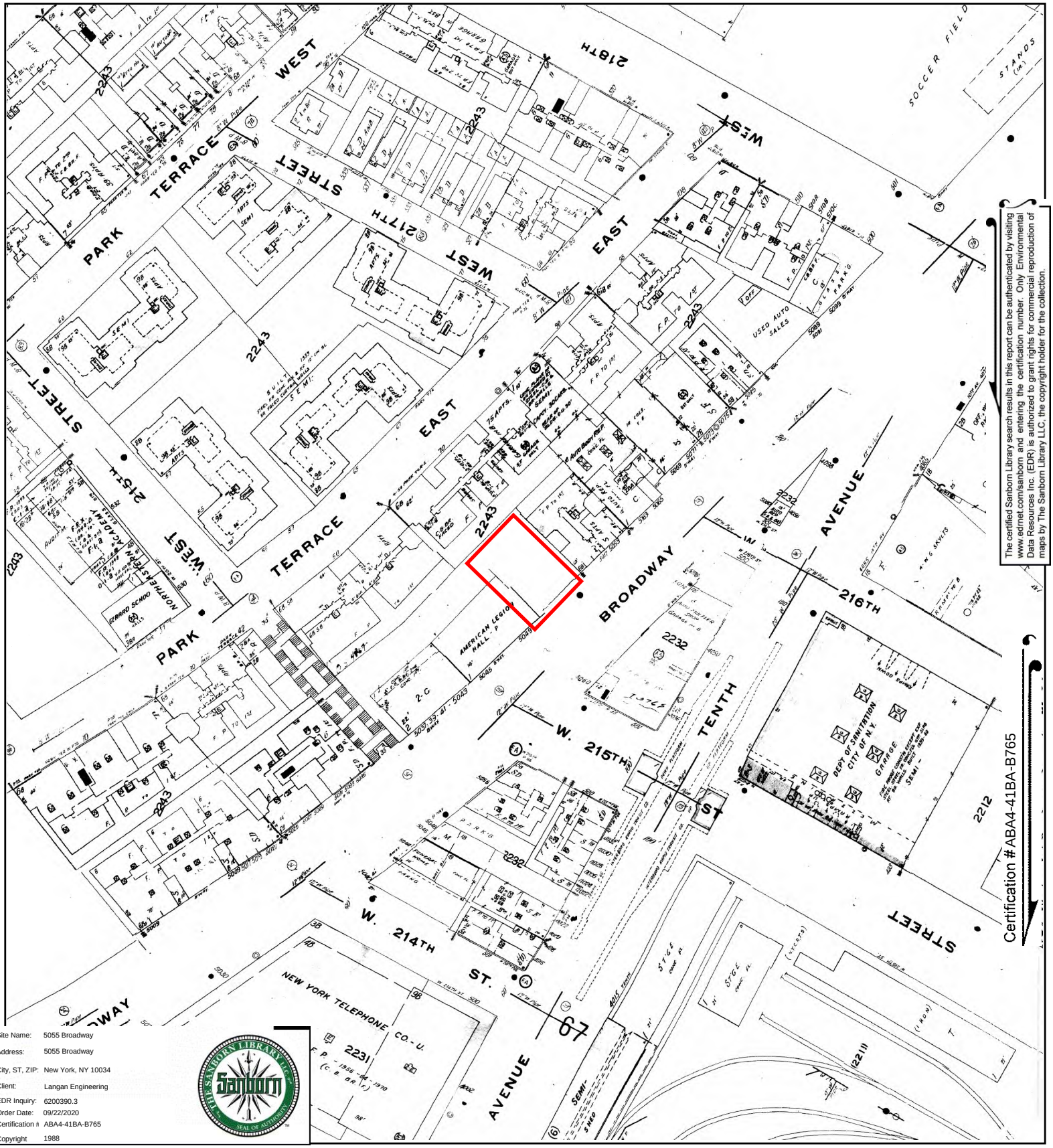

The certified Sanborn Library search results in this report can be authenticated by visiting www.edrnet.com/sanborn and entering the certification number. Only Environmental Data Resources Inc. (EDR) is authorized to grant rights for commercial reproduction of maps by The Sanborn Library LLC, the copyright holder for the collection.

Certification #ABA4-41BA-B765

Site Name:	5055 Broadway
Address:	5055 Broadway
City, ST, ZIP:	New York, NY 10034
Client:	Langan Engineering
EDR Inquiry:	6200390.3
Order Date:	09/22/2020
Certification #	ABA4-41BA-B765
Copyright	1988

This Certified Sanborn Map combines the following sheets.
Outlined areas indicate map sheets within the collection.

0 Feet 150 300 600

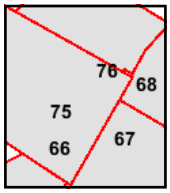

Volume 12, Sheet 76
Volume 12, Sheet 75
Volume 12, Sheet 68
Volume 12, Sheet 67
Volume 12, Sheet 66

N

Certified Sanborn® Map

1986

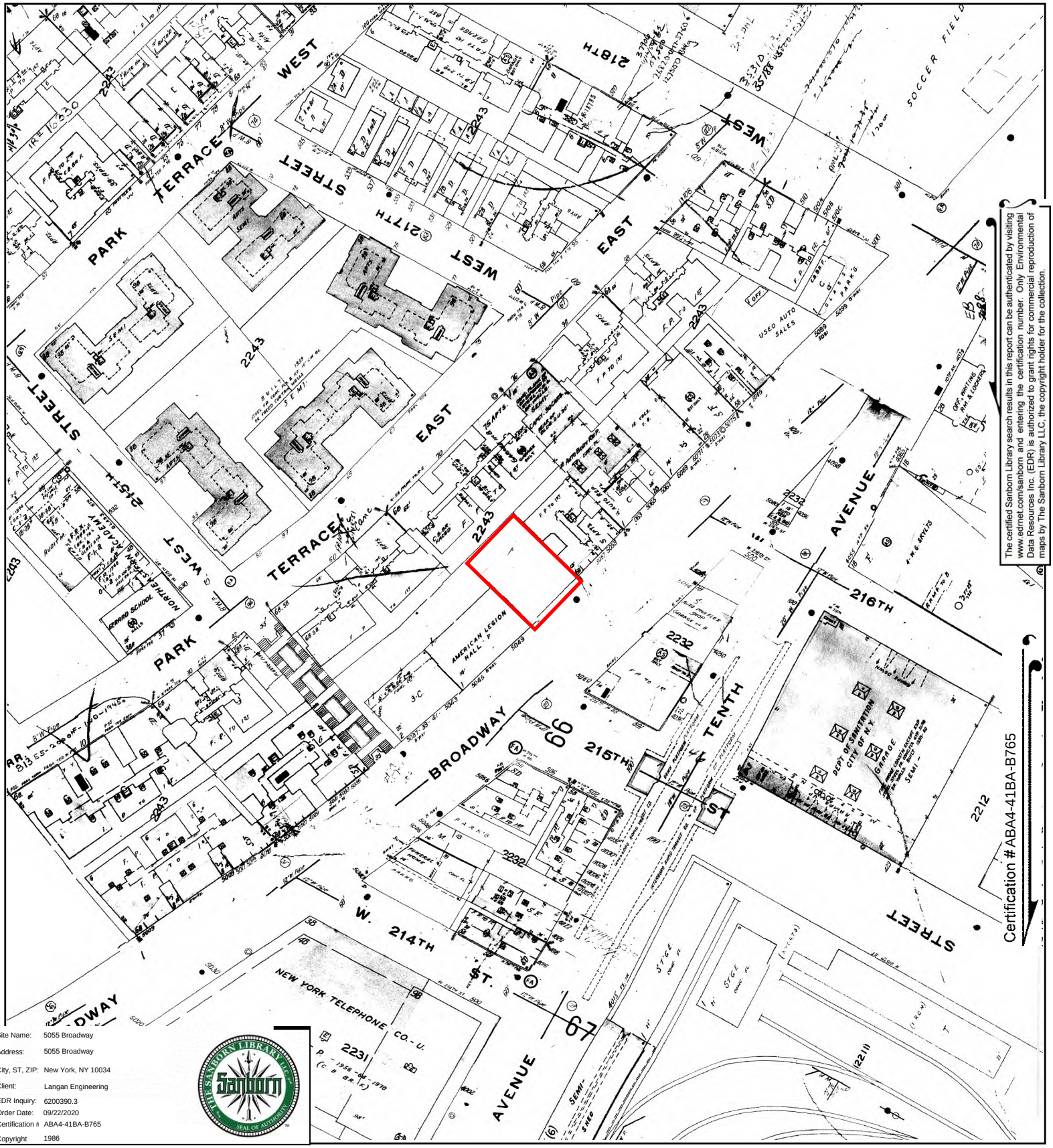

The certified Sanborn Library search results in this report can be authenticated by visiting www.edrnet.com/sanborn and entering the certification number. Only Environmental Data Resources Inc. (EDR) is authorized to grant rights for commercial reproduction of maps by The Sanborn Library LLC, the copyright holder for the collection.

Certification #ABA4-41BA-B765

Site Name:	5055 Broadway
Address:	5055 Broadway
City, ST, ZIP:	New York, NY 10034
Client:	Langan Engineering
EDR Inquiry:	6200390.3
Order Date:	09/22/2020
Certification #	ABA4-41BA-B765
Copyright	1986

This Certified Sanborn Map combines the following sheets.
Outlined areas indicate map sheets within the collection.

0 Feet 150 300 600

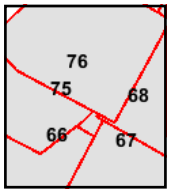

Volume 12, Sheet 76
Volume 12, Sheet 75
Volume 12, Sheet 68
Volume 12, Sheet 67
Volume 12, Sheet 66

N

Certified Sanborn® Map

1985

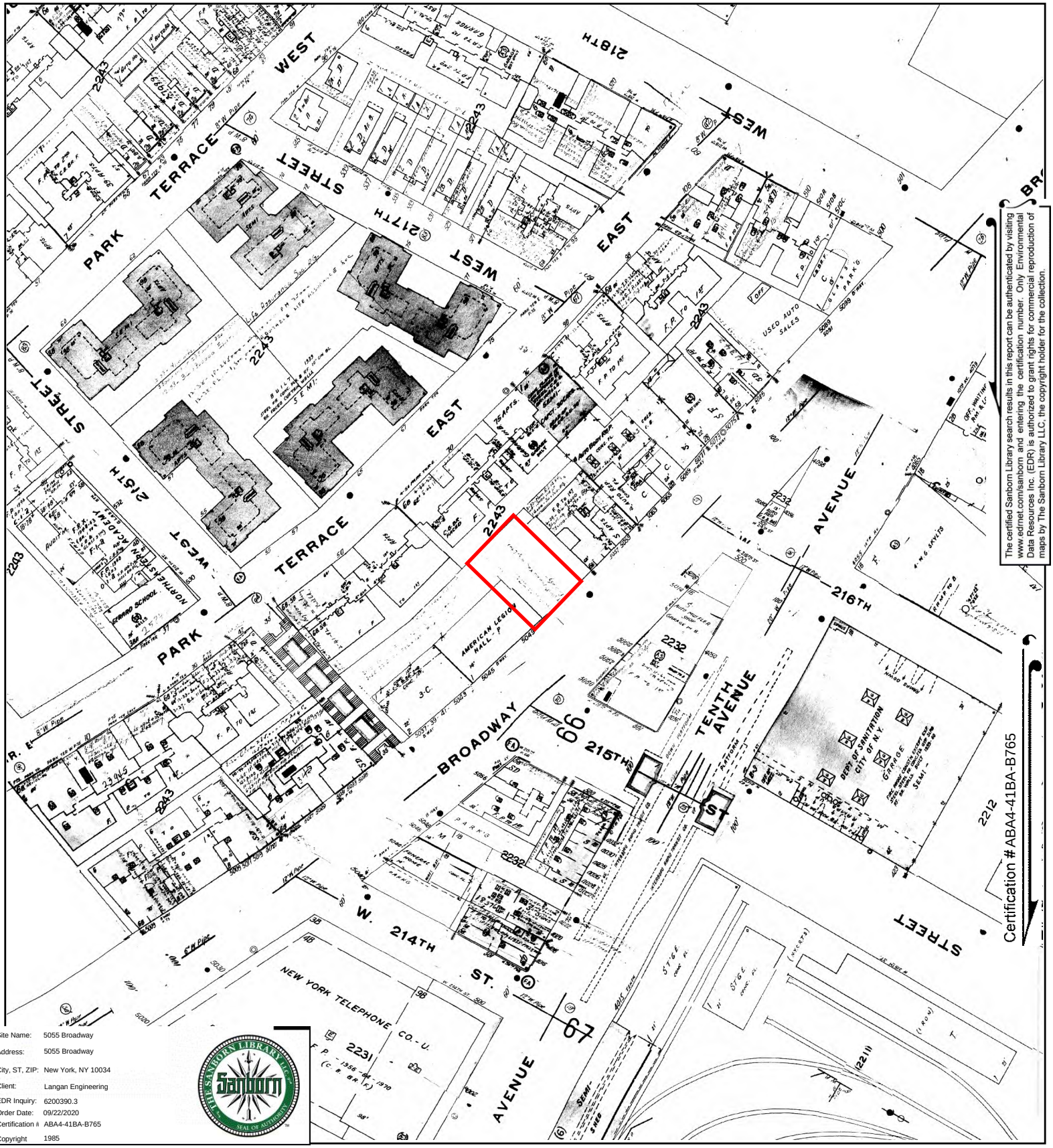

The certified Sanborn Library search results in this report can be authenticated by visiting www.edrnet.com/sanborn and entering the certification number. Only Environmental Data Resources Inc. (EDR) is authorized to grant rights for commercial reproduction of maps by The Sanborn Library LLC, the copyright holder for the collection.

Site Name:	5055 Broadway
Address:	5055 Broadway
City, ST, ZIP:	New York, NY 10034
Client:	Langan Engineering
EDR Inquiry:	6200390.3
Order Date:	09/22/2020
Certification #	ABA4-41BA-B765
Copyright	1985

This Certified Sanborn Map combines the following sheets.
Outlined areas indicate map sheets within the collection.

0 Feet 150 300 600

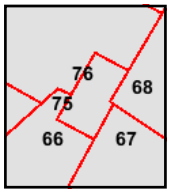

Volume 12, Sheet 68
Volume 12, Sheet 67
Volume 12, Sheet 66
Volume 12, Sheet 76
Volume 12, Sheet 75

N

Certified Sanborn® Map

1983

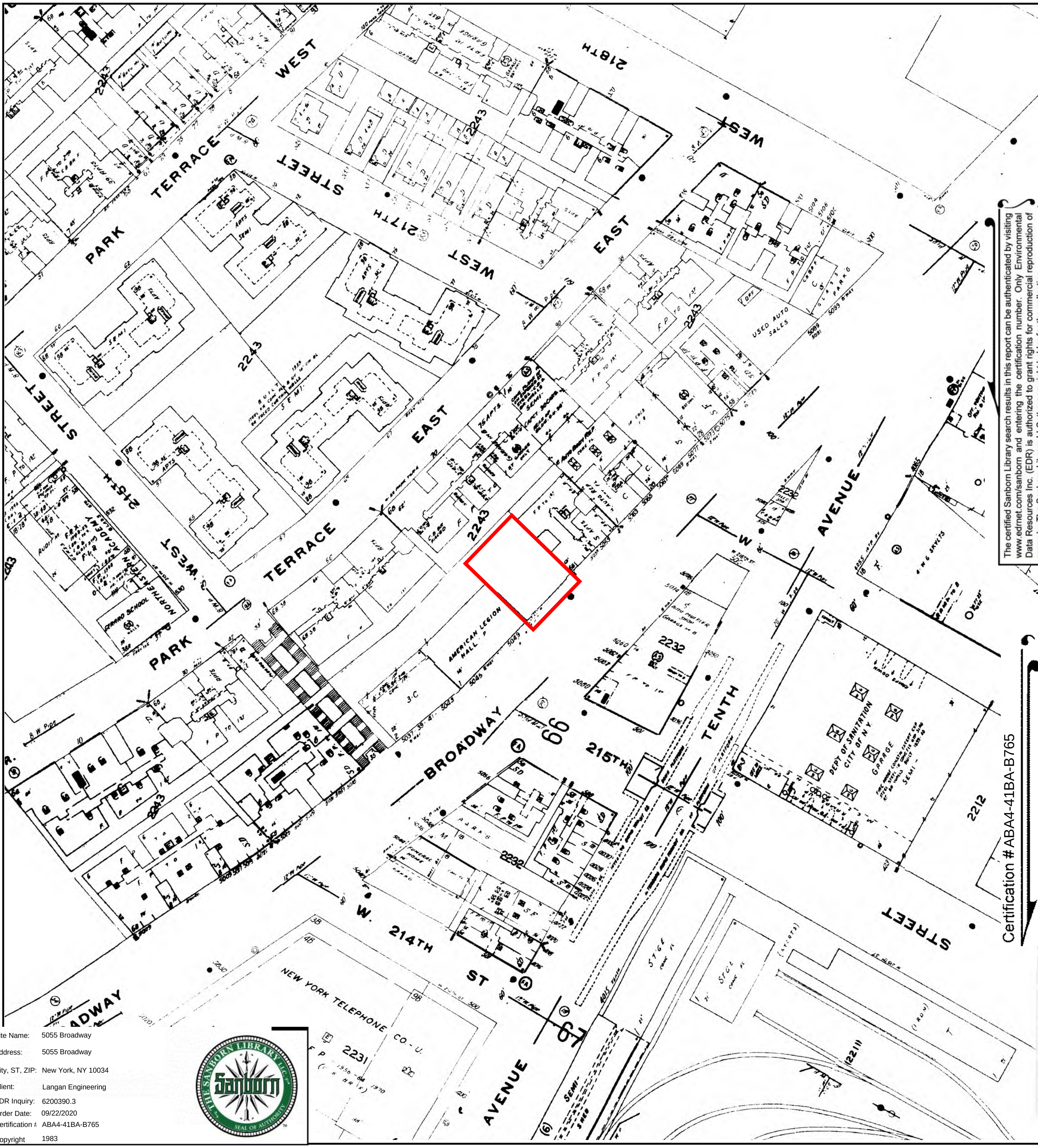

The certified Sanborn Library search results in this report can be authenticated by visiting www.edrnet.com/sanborn and entering the certification number. Only Environmental Data Resources Inc. (EDR) is authorized to grant rights for commercial reproduction of maps by The Sanborn Library LLC, the copyright holder for the collection.

Certification # ABA4-41BA-B765

Site Name:	5055 Broadway
Address:	5055 Broadway
City, ST, ZIP:	New York, NY 10034
Client:	Langan Engineering
EDR Inquiry:	6200390.3
Order Date:	09/22/2020
Certification #	ABA4-41BA-B765
Copyright	1983

This Certified Sanborn Map combines the following sheets.
Outlined areas indicate map sheets within the collection.

0 Feet 150 300 600

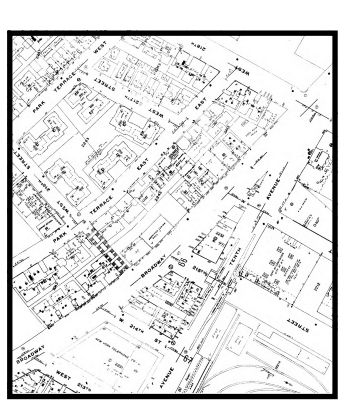

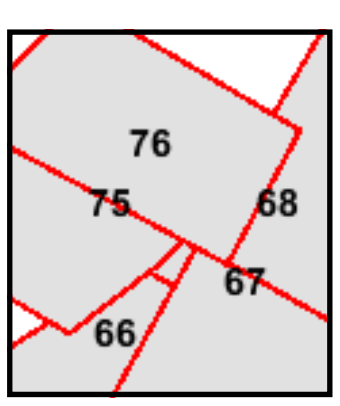

Volume 12, Sheet 76
Volume 12, Sheet 75
Volume 12, Sheet 68
Volume 12, Sheet 67
Volume 12, Sheet 66

N

Certified Sanborn® Map

1981

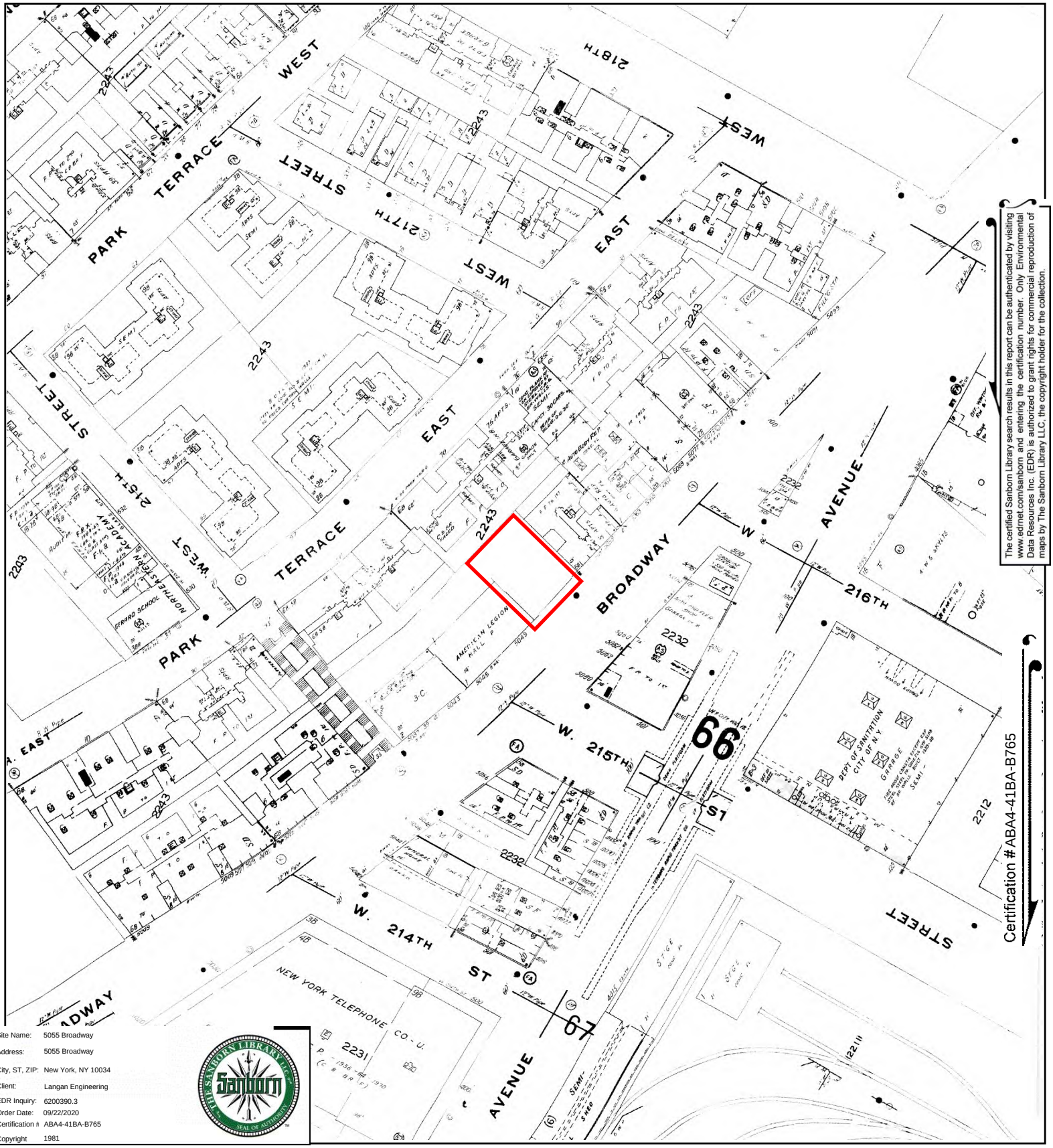

The certified Sanborn Library search results in this report can be authenticated by visiting www.edrnet.com/sanborn and entering the certification number. Only Environmental Data Resources Inc. (EDR) is authorized to grant rights for commercial reproduction of maps by The Sanborn Library LLC, the copyright holder for the collection.

Site Name:	5055 Broadway
Address:	5055 Broadway
City, ST, ZIP:	New York, NY 10034
Client:	Langan Engineering
EDR Inquiry:	6200390.3
Order Date:	09/22/2020
Certification #	ABA4-41BA-B765
Copyright	1981

This Certified Sanborn Map combines the following sheets.
Outlined areas indicate map sheets within the collection.

0 Feet 150 300 600

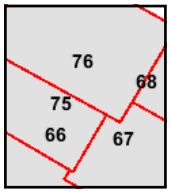

Volume 12, Sheet 76
Volume 12, Sheet 75
Volume 12, Sheet 68
Volume 12, Sheet 67
Volume 12, Sheet 66

N

Certified Sanborn® Map

1980

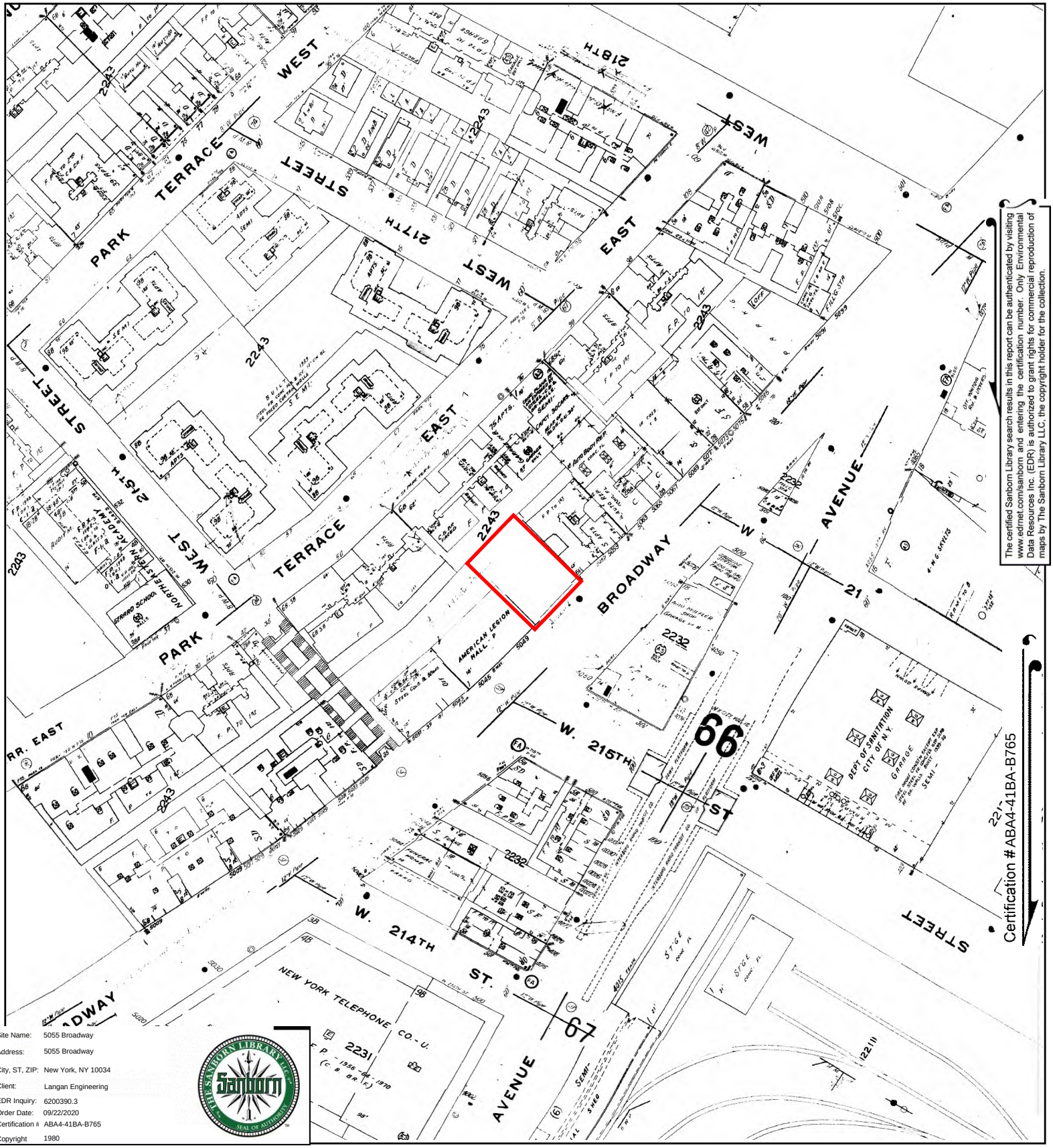

The certified Sanborn Library search results in this report can be authenticated by visiting www.edrnet.com/sanborn and entering the certification number. Only Environmental Data Resources Inc. (EDR) is authorized to grant rights for commercial reproduction of maps by The Sanborn Library LLC, the copyright holder for the collection.

Site Name:	5055 Broadway
Address:	5055 Broadway
City, ST, ZIP:	New York, NY 10034
Client:	Langan Engineering
EDR Inquiry:	6200390.3
Order Date:	09/22/2020
Certification #	ABA4-41BA-B765
Copyright	1980

This Certified Sanborn Map combines the following sheets.
Outlined areas indicate map sheets within the collection.

0 Feet 150 300 600

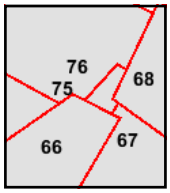

Volume 12, Sheet 68
Volume 12, Sheet 67
Volume 12, Sheet 66
Volume 12, Sheet 76
Volume 12, Sheet 75

N

Certified Sanborn® Map

1979

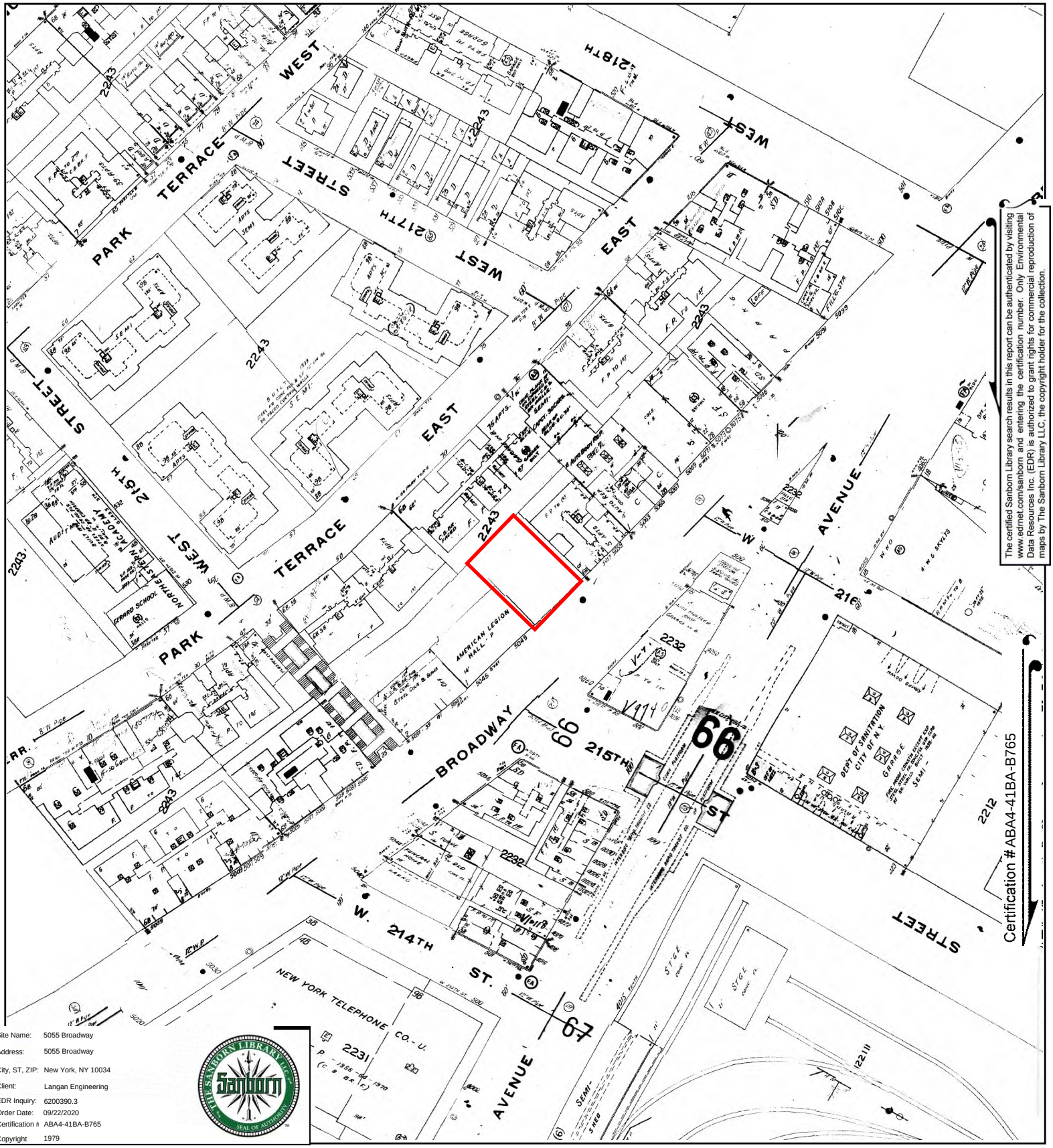

The certified Sanborn Library search results in this report can be authenticated by visiting www.edrnet.com/sanborn and entering the certification number. Only Environmental Data Resources Inc. (EDR) is authorized to grant rights for commercial reproduction of maps by The Sanborn Library LLC, the copyright holder for the collection.

Site Name:	5055 Broadway
Address:	5055 Broadway
City, ST, ZIP:	New York, NY 10034
Client:	Langan Engineering
EDR Inquiry:	6200390.3
Order Date:	09/22/2020
Certification #	ABA4-41BA-B765
Copyright	1979

This Certified Sanborn Map combines the following sheets.
Outlined areas indicate map sheets within the collection.

0 Feet 150 300 600

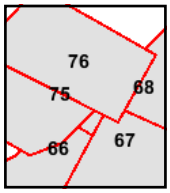

Volume 12, Sheet 76
Volume 12, Sheet 75
Volume 12, Sheet 68
Volume 12, Sheet 67
Volume 12, Sheet 66

N

Certified Sanborn® Map

1977

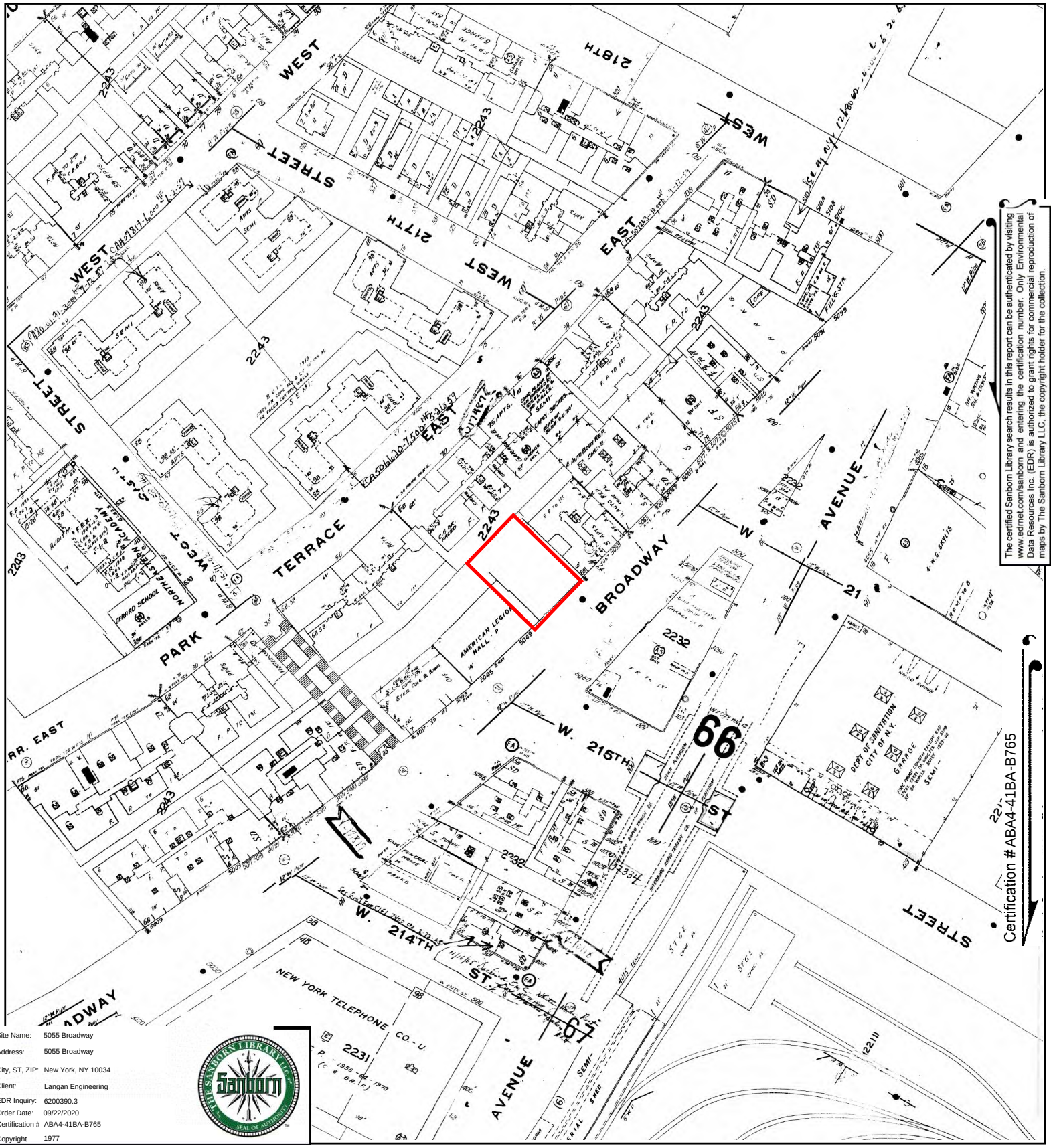

The certified Sanborn Library search results in this report can be authenticated by visiting www.edrnet.com/sanborn and entering the certification number. Only Environmental Data Resources Inc. (EDR) is authorized to grant rights for commercial reproduction of maps by The Sanborn Library LLC, the copyright holder for the collection.

Site Name:	5055 Broadway
Address:	5055 Broadway
City, ST, ZIP:	New York, NY 10034
Client:	Langan Engineering
EDR Inquiry:	6200390.3
Order Date:	09/22/2020
Certification #	ABA4-41BA-B765
Copyright	1977

This Certified Sanborn Map combines the following sheets.
Outlined areas indicate map sheets within the collection.

0 Feet 150 300 600

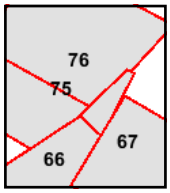

Volume 12, Sheet 67
Volume 12, Sheet 66
Volume 12, Sheet 76
Volume 12, Sheet 75

N

Certified Sanborn® Map

1969

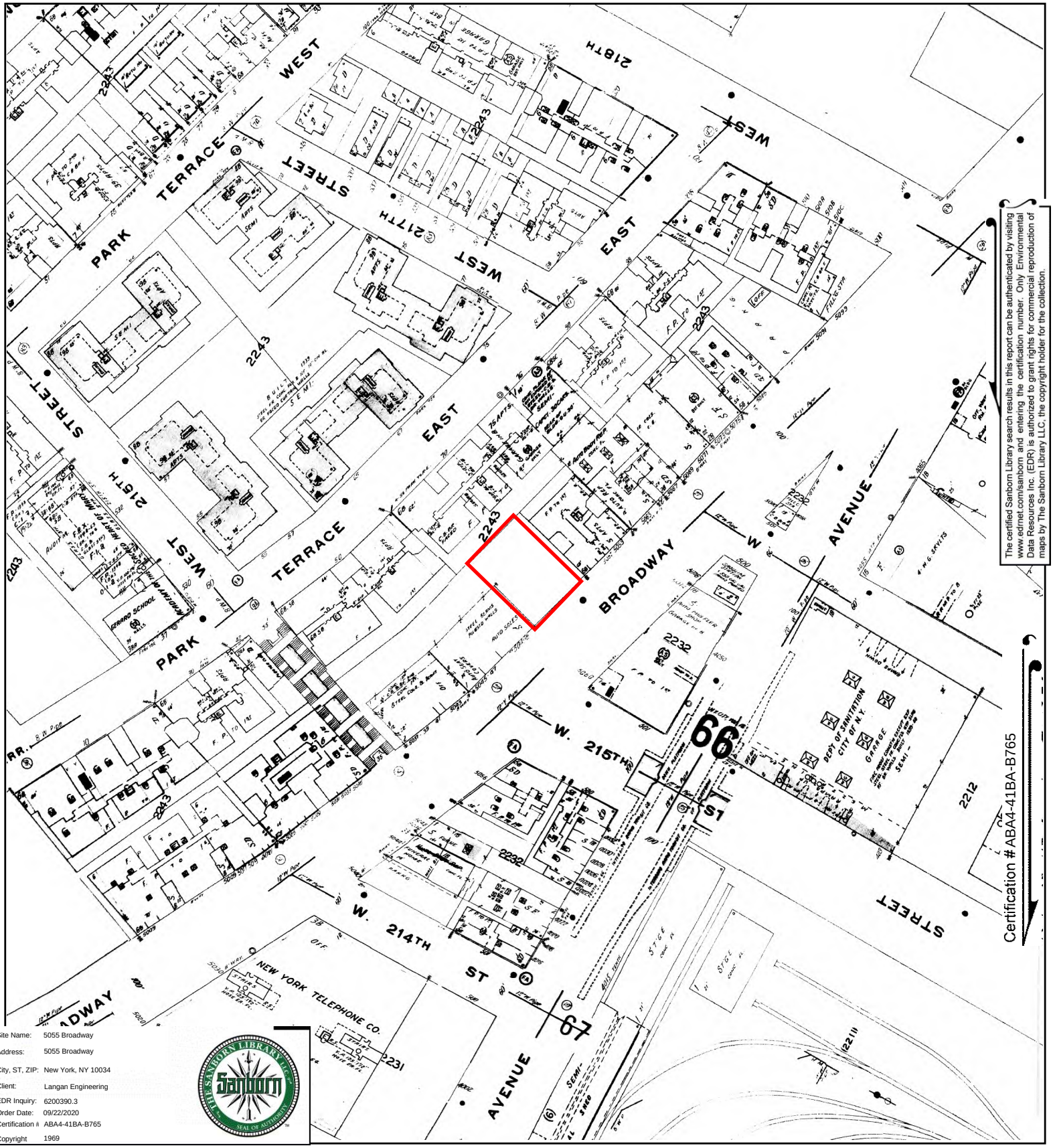

The certified Sanborn Library search results in this report can be authenticated by visiting www.edrnet.com/sanborn and entering the certification number. Only Environmental Data Resources Inc. (EDR) is authorized to grant rights for commercial reproduction of maps by The Sanborn Library LLC, the copyright holder for the collection.

Site Name:	5055 Broadway
Address:	5055 Broadway
City, ST, ZIP:	New York, NY 10034
Client:	Langan Engineering
EDR Inquiry:	6200390.3
Order Date:	09/22/2020
Certification #	ABA4-41BA-B765
Copyright	1969

This Certified Sanborn Map combines the following sheets.
Outlined areas indicate map sheets within the collection.

0 Feet 150 300 600

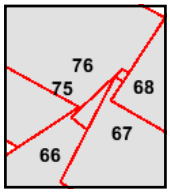

Volume 12, Sheet 68
Volume 12, Sheet 67
Volume 12, Sheet 66
Volume 12, Sheet 76
Volume 12, Sheet 75

N

Certified Sanborn® Map

1968

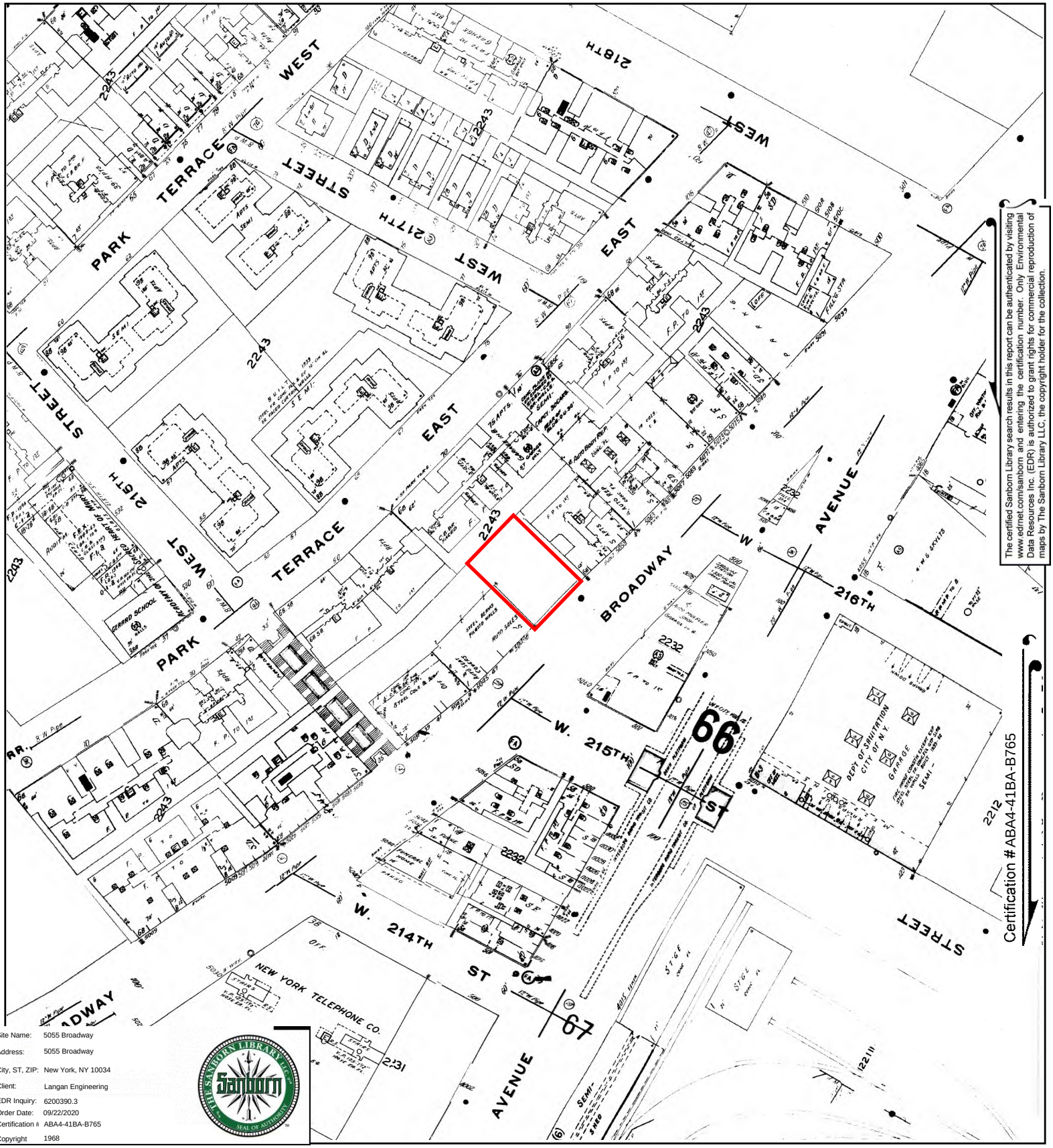

The certified Sanborn Library search results in this report can be authenticated by visiting www.edrnet.com/sanborn and entering the certification number. Only Environmental Data Resources Inc. (EDR) is authorized to grant rights for commercial reproduction of maps by The Sanborn Library LLC, the copyright holder for the collection.

Certification #ABA4-41BA-B765

Site Name:	5055 Broadway
Address:	5055 Broadway
City, ST, ZIP:	New York, NY 10034
Client:	Langan Engineering
EDR Inquiry:	6200390.3
Order Date:	09/22/2020
Certification #	ABA4-41BA-B765
Copyright	1968

This Certified Sanborn Map combines the following sheets.
Outlined areas indicate map sheets within the collection.

0 Feet 150 300 600

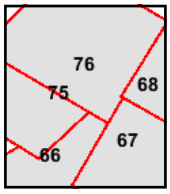

Volume 12, Sheet 68
Volume 12, Sheet 67
Volume 12, Sheet 76
Volume 12, Sheet 75
Volume 12, Sheet 66

N

Certified Sanborn® Map

1950

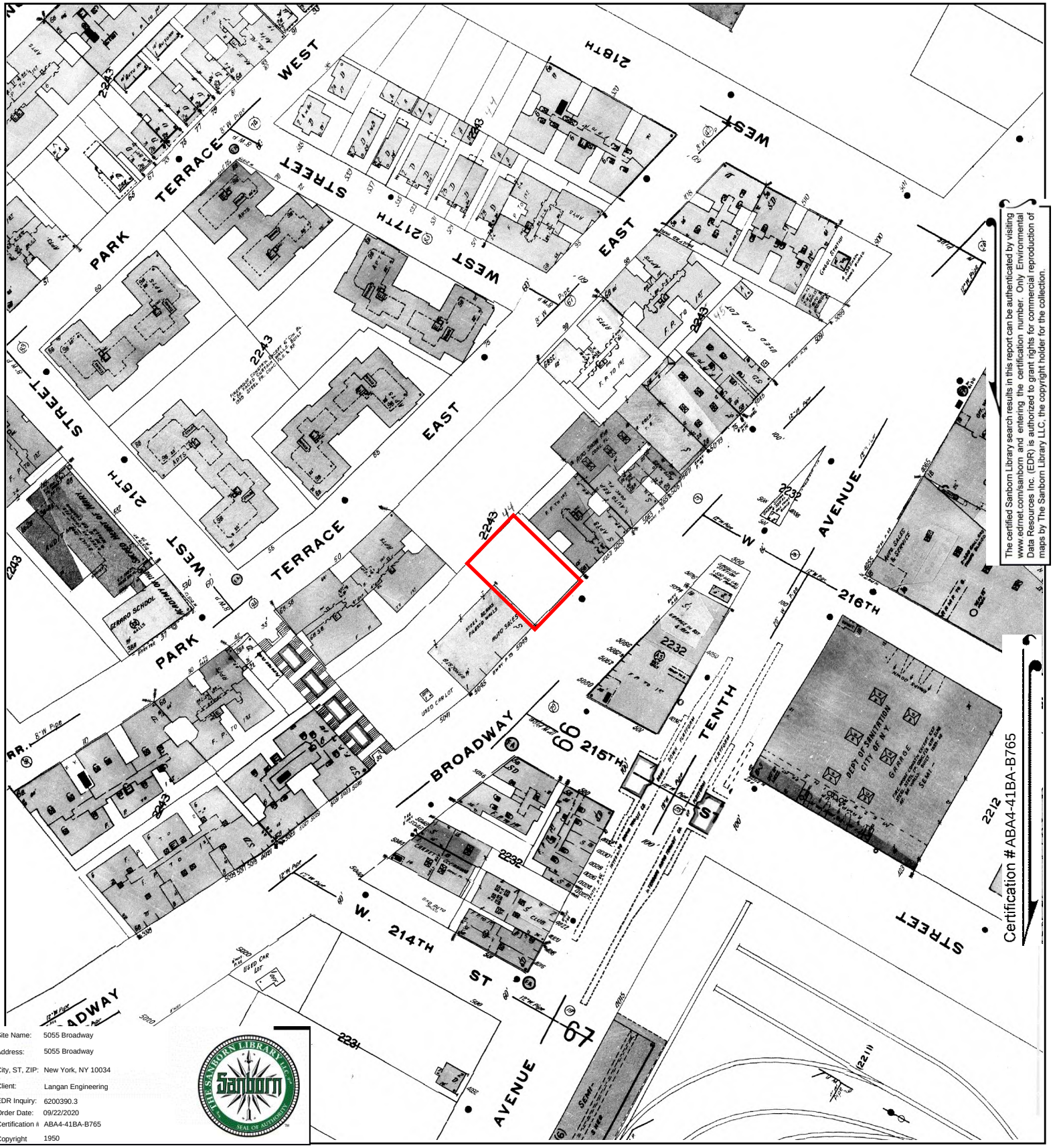

The certified Sanborn Library search results in this report can be authenticated by visiting www.edrnet.com/sanborn and entering the certification number. Only Environmental Data Resources Inc. (EDR) is authorized to grant rights for commercial reproduction of maps by The Sanborn Library LLC, the copyright holder for the collection.

Site Name:	5055 Broadway
Address:	5055 Broadway
City, ST, ZIP:	New York, NY 10034
Client:	Langan Engineering
EDR Inquiry:	6200390.3
Order Date:	09/22/2020
Certification #	ABA4-41BA-B765
Copyright	1950

This Certified Sanborn Map combines the following sheets.
Outlined areas indicate map sheets within the collection.

0 Feet 150 300 600

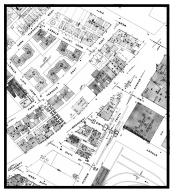

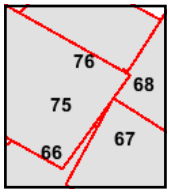

Volume 12, Sheet 75
Volume 12, Sheet 68
Volume 12, Sheet 67
Volume 12, Sheet 66
Volume 12, Sheet 76

N

Certified Sanborn® Map

1935

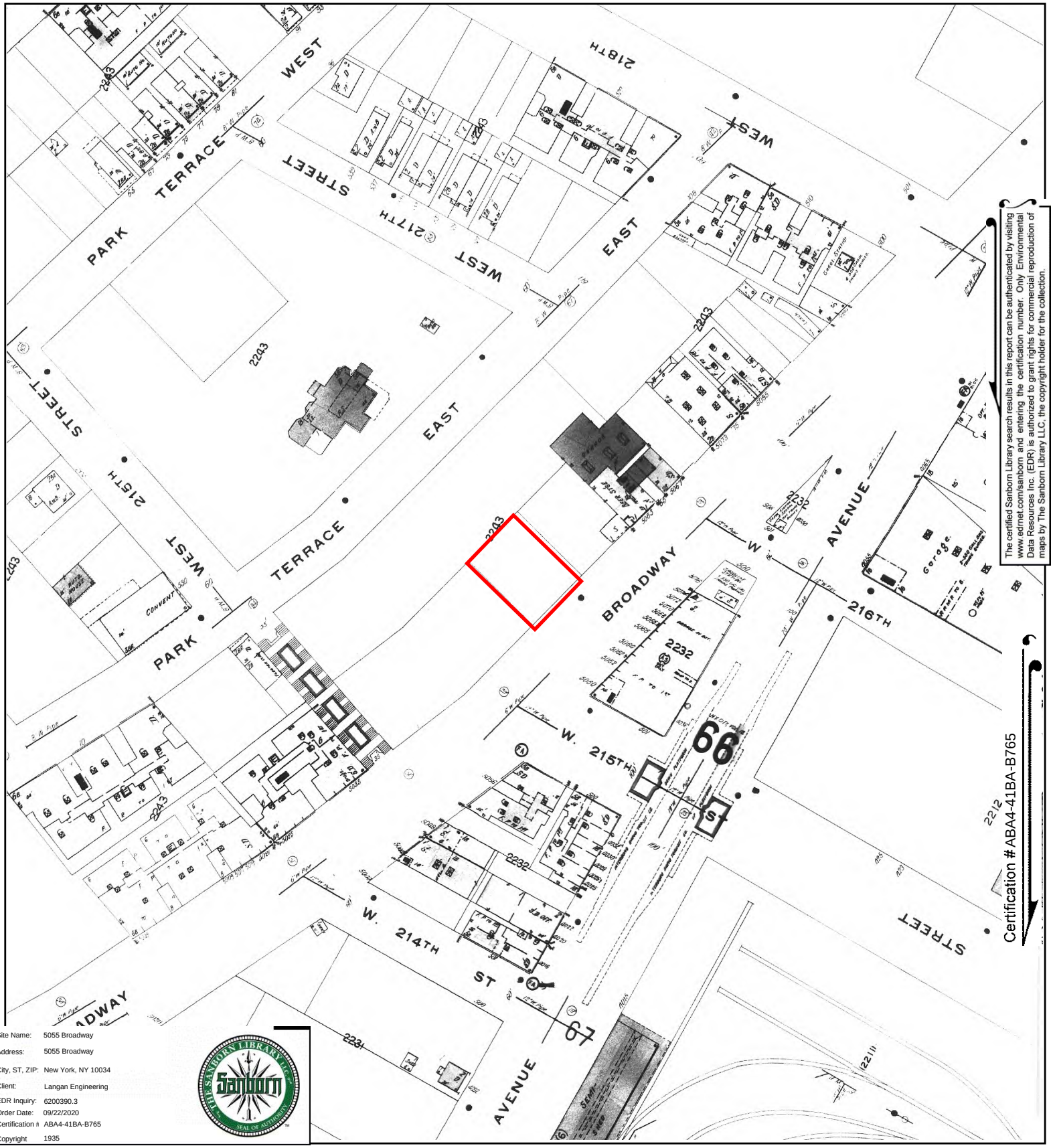

The certified Sanborn Library search results in this report can be authenticated by visiting www.edrnet.com/sanborn and entering the certification number. Only Environmental Data Resources Inc. (EDR) is authorized to grant rights for commercial reproduction of maps by The Sanborn Library LLC, the copyright holder for the collection.

Site Name:	5055 Broadway
Address:	5055 Broadway
City, ST, ZIP:	New York, NY 10034
Client:	Langan Engineering
EDR Inquiry:	6200390.3
Order Date:	09/22/2020
Certification #	ABA4-41BA-B765
Copyright	1935

This Certified Sanborn Map combines the following sheets.
Outlined areas indicate map sheets within the collection.

0 Feet 150 300 600

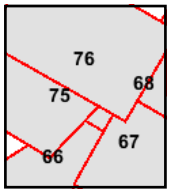

Volume 12, Sheet 76
Volume 12, Sheet 75
Volume 12, Sheet 67
Volume 12, Sheet 68
Volume 12, Sheet 66

N

Certified Sanborn® Map

1913

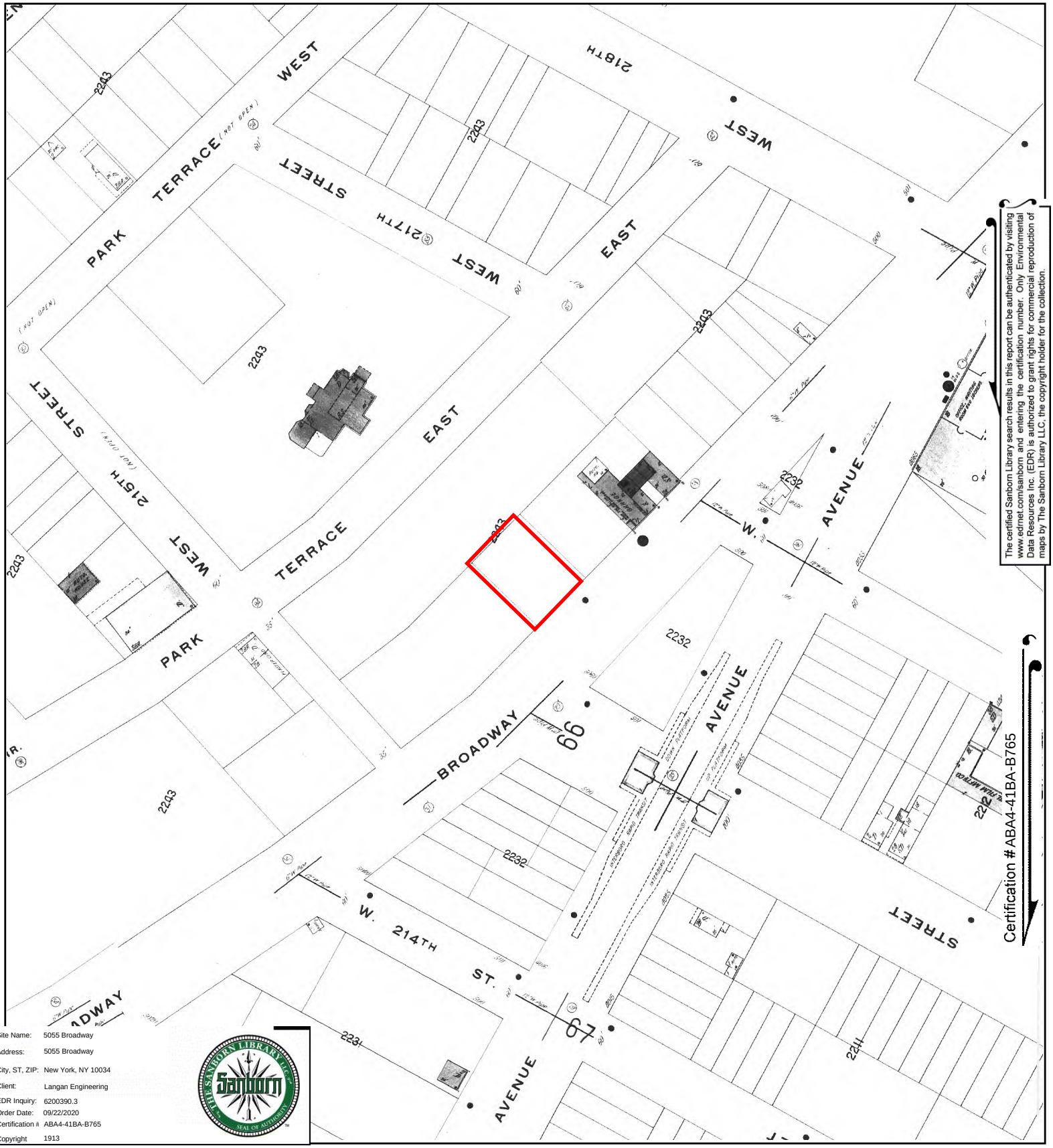

The certified Sanborn Library search results in this report can be authenticated by visiting www.edrnet.com/sanborn and entering the certification number. Only Environmental Data Resources Inc. (EDR) is authorized to grant rights for commercial reproduction of maps by The Sanborn Library LLC, the copyright holder for the collection.

Site Name:	5055 Broadway
Address:	5055 Broadway
City, ST, ZIP:	New York, NY 10034
Client:	Langan Engineering
EDR Inquiry:	6200390.3
Order Date:	09/22/2020
Certification #	ABA4-41BA-B765
Copyright	1913

This Certified Sanborn Map combines the following sheets.
Outlined areas indicate map sheets within the collection.

0 Feet 150 300 600

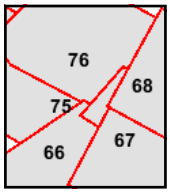

Volume 12, Sheet 68
Volume 12, Sheet 67
Volume 12, Sheet 66
Volume 12, Sheet 76
Volume 12, Sheet 75

N

Certified Sanborn® Map

1900

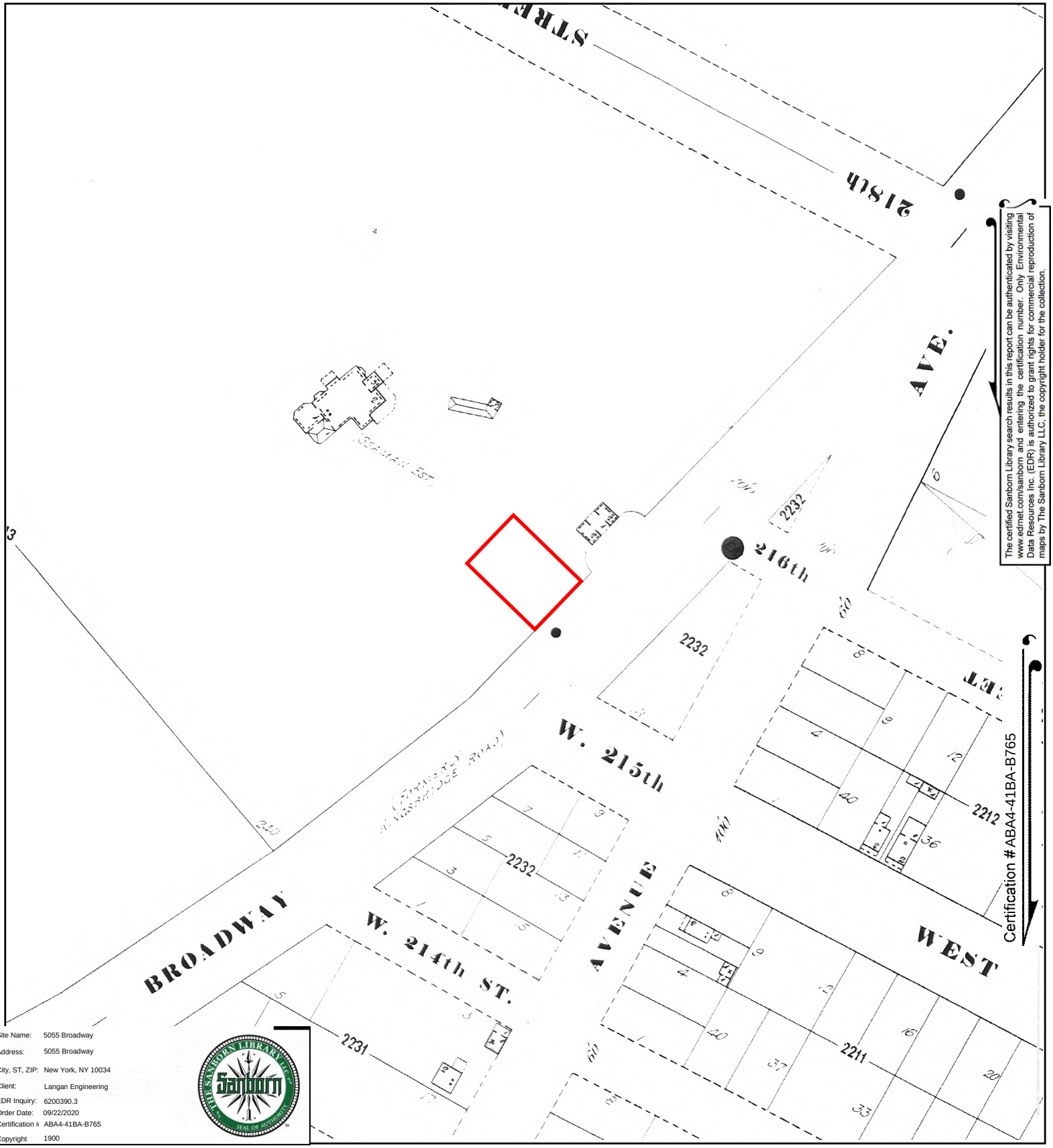

The certified Sanborn Library search results in this report can be authenticated by visiting www.edrnet.com/sanborn and entering the certification number. Only Environmental Data Resources Inc. (EDR) is authorized to grant rights for commercial reproduction of maps by The Sanborn Library LLC, the copyright holder for the collection.

Site Name:	5055 Broadway
Address:	5055 Broadway
City, ST, ZIP:	New York, NY 10034
Client:	Langan Engineering
EDR Inquiry:	6200390.3
Order Date:	09/22/2020
Certification #	ABA4-41BA-B765
Copyright	1900

This Certified Sanborn Map combines the following sheets.
Outlined areas indicate map sheets within the collection.

0 Feet 150 300 600

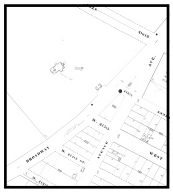

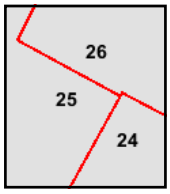

Volume 12, Sheet 24
Volume 12, Sheet 26
Volume 12, Sheet 25

N

Certified Sanborn® Map

1893

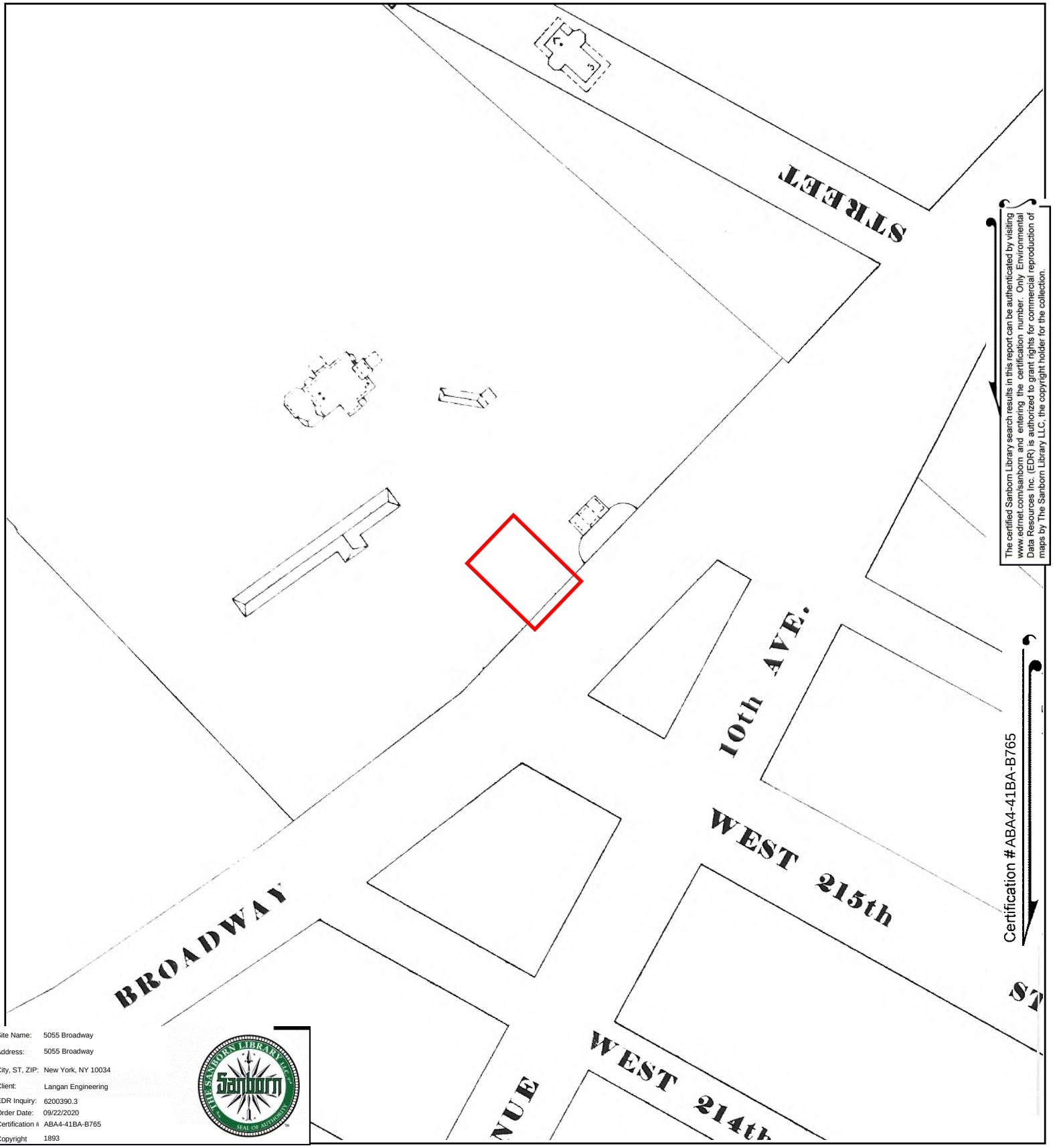

The certified Sanborn Library search results in this report can be authenticated by visiting www.edrnet.com/sanborn and entering the certification number. Only Environmental Data Resources Inc. (EDR) is authorized to grant rights for commercial reproduction of maps by The Sanborn Library LLC, the copyright holder for the collection.

Certification #ABA4-41BA-B765

Site Name:	5055 Broadway
Address:	5055 Broadway
City, ST, ZIP:	New York, NY 10034
Client:	Langan Engineering
EDR Inquiry:	6200390.3
Order Date:	09/22/2020
Certification #	ABA4-41BA-B765
Copyright	1893

This Certified Sanborn Map combines the following sheets.
Outlined areas indicate map sheets within the collection.

0 Feet 150 300 600

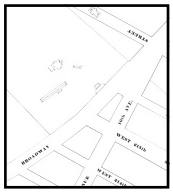

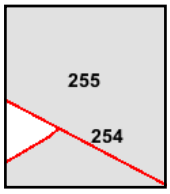

Volume 11.5, Sheet 255
Volume 11.5, Sheet 254

N

APPENDIX D

CITY DIRECTORY SEARCH

5055 Broadway
5055 Broadway
New York, NY 10034

Inquiry Number: 6200390.5
September 28, 2020

The EDR-City Directory Abstract

Environmental Data Resources Inc

6 Armstrong Road
Shelton, CT 06484
800.352.0050
www.edrnet.com

TABLE OF CONTENTS

SECTION

Executive Summary

Findings

City Directory Images

Thank you for your business.
Please contact EDR at 1-800-352-0050
with any questions or comments.

Disclaimer - Copyright and Trademark Notice

This Report contains certain information obtained from a variety of public and other sources reasonably available to Environmental Data Resources, Inc. It cannot be concluded from this Report that coverage information for the target and surrounding properties does not exist from other sources. **NO WARRANTY EXPRESSED OR IMPLIED, IS MADE WHATSOEVER IN CONNECTION WITH THIS REPORT. ENVIRONMENTAL DATA RESOURCES, INC. SPECIFICALLY DISCLAIMS THE MAKING OF ANY SUCH WARRANTIES, INCLUDING WITHOUT LIMITATION, MERCHANTABILITY OR FITNESS FOR A PARTICULAR USE OR PURPOSE. ALL RISK IS ASSUMED BY THE USER. IN NO EVENT SHALL ENVIRONMENTAL DATA RESOURCES, INC. BE LIABLE TO ANYONE, WHETHER ARISING OUT OF ERRORS OR OMISSIONS, NEGLIGENCE, ACCIDENT OR ANY OTHER CAUSE, FOR ANY LOSS OR DAMAGE, INCLUDING, WITHOUT LIMITATION, SPECIAL, INCIDENTAL, CONSEQUENTIAL, OR EXEMPLARY DAMAGES. ANY LIABILITY ON THE PART OF ENVIRONMENTAL DATA RESOURCES, INC. IS STRICTLY LIMITED TO A REFUND OF THE AMOUNT PAID FOR THIS REPORT.** Purchaser accepts this Report "AS IS". Any analyses, estimates, ratings, environmental risk levels or risk codes provided in this Report are provided for illustrative purposes only, and are not intended to provide, nor should they be interpreted as providing any facts regarding, or prediction orforecast of, any environmental risk for any property. Only a Phase I Environmental Site Assessment performed by an environmental professional can provide information regarding the environmental risk for any property. Additionally, the information provided in this Report is not to be construed as legal advice.

Copyright 2020 by Environmental Data Resources, Inc. All rights reserved. Reproduction in any media or format, in whole or in part, of any report or map of Environmental Data Resources, Inc. or its affiliates is prohibited without prior written permission.

EDR and its logos (including Sanborn and Sanborn Map) are trademarks of Environmental Data Resources, Inc. or its affiliates. All other trademarks used herein are the property of their respective owners.

EXECUTIVE SUMMARY

DESCRIPTION

Environmental Data Resources, Inc.'s (EDR) City Directory Abstract is a screening tool designed to assist environmental professionals in evaluating potential liability on a target property resulting from past activities. EDR's City Directory Abstract includes a search and abstract of available city directory data. For each address, the directory lists the name of the corresponding occupant at five year intervals.

Business directories including city, cross reference and telephone directories were reviewed, if available, at approximately five year intervals for the years spanning 1920 through 2017. This report compiles information gathered in this review by geocoding the latitude and longitude of properties identified and gathering information about properties within 200 feet of the target property.

A summary of the information obtained is provided in the text of this report.

RECORD SOURCES

EDR's Digital Archive combines historical directory listings from sources such as Cole Information and Dun & Bradstreet. These standard sources of property information complement and enhance each other to provide a more comprehensive report.

EDR is licensed to reproduce certain City Directory works by the copyright holders of those works. The purchaser of this EDR City Directory Report may include it in report(s) delivered to a customer. Reproduction of City Directories without permission of the publisher or licensed vendor may be a violation of copyright.

Data by
infoUSA®
Copyright©2008
All Rights Reserved

RESEARCH SUMMARY

The following research sources were consulted in the preparation of this report. An "X" indicates where information was identified in the source and provided in this report.

Year	Source	TP	Adjoining	Text Abstract	Source Image
2017	Cole Information Services	-	X	X	-
2014	Cole Information Services	-	X	X	-
2009	Cole Information Services	-	X	X	-
2006	Hill-Donnelly Information Services	-	X	X	-
2004	Cole Information Services	-	X	X	-
2000	Cole Information Services	-	X	X	-
1999	Cole Information Services	-	X	X	-
1998	NYNEX Telephone	-	X	X	-
1996	NYNEX	-	-	-	-
1994	Cole Information Services	-	X	X	-
1993	NYNEX Telephone	-	X	X	-
1988	NYNEX Telephone	-	X	X	-

EXECUTIVE SUMMARY

Year	Source	TP	Adjoining	Text Abstract	Source Image
1983	New York Telephone	-	X	X	-
1978	New York Telephone	-	X	X	-
1973	New York Telephone	-	X	X	-
1968	New York Telephone	-	X	X	-
1963	New York Telephone	-	X	X	-
1958	New York Telephone	-	X	X	-
1956	New York Telephone	-	X	X	-
1950	New York Telephone	-	X	X	-
1947	New York Telephone	-	X	X	-
1942	New York Telephone	-	X	X	-
1938	New York Telephone	-	X	X	-
1934	R. L. Polk & Co.	-	X	X	-
1931	Manhattan and Bronx Directory Publishing Company Residential Directory	-	X	X	-
1927	New York Telephone	-	X	X	-
1923	R. L. Polk & Co.	-	-	-	-
1920	R. L. Polk & Co.	-	X	X	-

EXECUTIVE SUMMARY

SELECTED ADDRESSES

The following addresses were selected by the client, for EDR to research. An "X" indicates where information was identified.

Address	***Type***	***Findings***
5057 Broadway	Client Entered	X
5061 Broadway	Client Entered	
4036 10 Avenue	Client Entered	X
501 West 215 Street	Client Entered	X
60 Park Terrace East	Client Entered	X
76 Park Terrace East	Client Entered	X
5045 Broadway	Client Entered	X
5049 Broadway	Client Entered	X
4050 10 Avenue	Client Entered	X

FINDINGS

TARGET PROPERTY INFORMATION

ADDRESS

5055 Broadway
New York, NY 10034

FINDINGS DETAIL

Target Property research detail.

FINDINGS

ADJOINING PROPERTY DETAIL

The following Adjoining Property addresses were researched for this report. Detailed findings are provided for each address.

10 Avenue

4036 10 Avenue

Year	Uses	Source
2006	5060 Auto Svc Inc 1 s	Hill-Donnelly Information Services
	Seaman Radio Dispatcher Inc	Hill-Donnelly Information Services
1983	215 STA GARAGE CORP	New York Telephone
1973	TWO HUNDRED & FIFTEEN ST GARAGE CORP	New York Telephone
1968	TWO HUNDRED & FIFTEEN ST GARAGE CORP	New York Telephone
1963	TWO HUNDRED & FIFTEEN ST GARAGE CORP	New York Telephone
1958	TWO HUNDRED FIFTEEN ST GARAGE CORP	New York Telephone
1956	NICKS GARAGE	New York Telephone

4050 10 Avenue

Year	Uses	Source
2006	Nn	Hill-Donnelly Information Services
1950	GARON GEO J AUTO REPRS	New York Telephone
	GARON S COACH REPRS	New York Telephone
1947	GARON GEO J AUTO REPRS	New York Telephone
	GARONS COACH REPRS	New York Telephone

10TH AVE

4036 10TH AVE

Year	Uses	Source
2017	5060 AUTOMOBILE SERVICE INCORPORATED	Cole Information Services
	5060 AUTO SERVICE INC	Cole Information Services
	5060 AUTOMOBILE SERVICE INCORPORATED	Cole Information Services
	5060 AUTO SERVICE INC	Cole Information Services
2014	5060 AUTOMOBILE SERVICE INCORPORATED	Cole Information Services
	5060 AUTOMOBILE SERVICE INCORPORATED	Cole Information Services

FINDINGS

Year	Uses	Source
2009	5060 AUTO SERVICE INC	Cole Information Services
	5060 AUTO SERVICE INC	Cole Information Services
2006	5060 Auto Svc Inc 1 s	Hill-Donnelly Information Services
	Seaman Radio Dispatcher Inc	Hill-Donnelly Information Services
2004	5060 AUTO SERVICE INC	Cole Information Services
	OCCUPANT UNKNOWN	Cole Information Services
	5060 AUTO SERVICE INC	Cole Information Services
	OCCUPANT UNKNOWN	Cole Information Services
1999	5060 AUTO SERVICE INCORPORATED	Cole Information Services
	5060 AUTO SERVICE INCORPORATED	Cole Information Services
1983	215 STA GARAGE CORP	New York Telephone
1973	TWO HUNDRED & FIFTEEN ST GARAGE CORP	New York Telephone
1968	TWO HUNDRED & FIFTEEN ST GARAGE CORP	New York Telephone
1963	TWO HUNDRED & FIFTEEN ST GARAGE CORP	New York Telephone
1958	TWO HUNDRED FIFTEEN ST GARAGE CORP	New York Telephone
1956	NICKS GARAGE	New York Telephone

4040 10TH AVE

Year	Uses	Source
2014	REGINA MOLINA	Cole Information Services
	EUGENE WEIL	Cole Information Services
1938	COHEN ISAAC GARAGE	New York Telephone
1934	Cohen Isaac Gussie garage	R. L. Polk & Co.

4045 10TH AVE

Year	Uses	Source
1934	Hughes Jos P gas station	R. L. Polk & Co.

4050 10TH AVE

Year	Uses	Source
2009	MICHAEL ERLINGER	Cole Information Services
	MARSHA CAMERON-KUGELMAN	Cole Information Services
	SAMANTHA HALLMAN	Cole Information Services
	BRUCE MILLER	Cole Information Services
	REBECCA COOPER	Cole Information Services
	LUCINDA ZILKHA	Cole Information Services
2004	JAMES CARTER	Cole Information Services

FINDINGS

Year	Uses	Source
2004	ISABELLE CLAXTON	Cole Information Services

BROADWAY

5041 BROADWAY

Year	Uses	Source
2017	REFERENCE BIO	Cole Information Services
	E T MANAGEMENT CORP	Cole Information Services
	BIOREFERENCE LABORATORIES INC	Cole Information Services
2014	E T MANAGEMENT CORPORATION	Cole Information Services
	TRAVIESO BUSINESS SERVICES COMPANY I	Cole Information Services
	PENA REALTY LLC	Cole Information Services
2009	NEW CITY MANAGEMENT	Cole Information Services
	TRAVIESO BUSINESS SERVICE CO	Cole Information Services
	NUEVA ERA ASSOCS	Cole Information Services
	C P PORTES ASSOCS INC	Cole Information Services
	ET MANAGEMENT & REALTY CORP	Cole Information Services
	TRAVIESO TAX CORP	Cole Information Services
2006	E T Management Corp 2 F	Hill-Donnelly Information Services
	Mega Management 2 F	Hill-Donnelly Information Services
	New City Management s	Hill-Donnelly Information Services
	Soni Realty LLC i F	Hill-Donnelly Information Services
	Travieso Business Svc Co Inc	Hill-Donnelly Information Services
2004	MI GENTE BEAUTY SALON CORP	Cole Information Services
	WEST 187 LLC	Cole Information Services
	CP PORTES ASSOC INC	Cole Information Services
	HEIGHTS HAMILTON	Cole Information Services
	ET MANAGEMENT CORP	Cole Information Services
	CP PORTERS ASSOC	Cole Information Services
2000	BALLIN S AGCY INC	Cole Information Services
	C P PORTERS ASSOC	Cole Information Services
	NTNL BNDNG FELTS	Cole Information Services
	NUEVA ERA ASSOCS	Cole Information Services
	PORTES INS ASSOC	Cole Information Services
	ZENITH AMER SCRTS	Cole Information Services
1999	NUEVA ERA ASSOCIATES	Cole Information Services
	ZENITH AMERICAN SECURITIES	Cole Information Services
	C P PORTERS ASSOCIATES	Cole Information Services

FINDINGS

Year	Uses	Source
1999	BALLIN S S AGENCY INCORPORATED	Cole Information Services
	PORTES INSURANCE ASSOCIATES	Cole Information Services
	NATIONAL BONDING FACILITIES INCORPORATED	Cole Information Services
1998	BALLIN S S AGENCY INC	NYNEX Telephone
	C P PORTERS ASSOC	NYNEX Telephone
	NATIONAL BONDING FACILITIES INC	NYNEX Telephone
	NUEVA ERA ASSOCS	NYNEX Telephone
1994	AMERICAN BROADWAY CATERS INC	Cole Information Services
	ZENITH AMER SECURITIES CORP	Cole Information Services
	PORTES INSURANCE ASSOC	Cole Information Services
	NATIONAL BONDING FACILITIES INC	Cole Information Services
	BALLIN S S AGENCY INC	Cole Information Services
	NUEVA ERA ASSOCS	Cole Information Services
	BALLIN S S AGENCY INC, INS	Cole Information Services
	EMPLOYEE BENEFIT PROGRAMS	Cole Information Services
1993	BALLIN S S AGENCY INC	NYNEX Telephone
	BALLIN SS AGENCY INC INS	NYNEX Telephone
	EMPLOYEE BENEFIT PROGRAMS	NYNEX Telephone
	NATIONAL BONDING FACILITIES INC	NYNEX Telephone
	NUEVA ERA ASSOCS	NYNEX Telephone
	PORTES INSURANCE ASSOC	NYNEX Telephone
1988	PORTES INSURANCE ASSOC	NYNEX Telephone
1978	PRUDENTIAL INS CO OF AMERICA THE	New York Telephone
1973	PRUDENTIAL INS CO OF AMERICA THE	New York Telephone
1968	PRUDENTIAL INS CO 0F AMERICA THE	New York Telephone
1963	PRUDENTIAL INS CO OF AMERICA THE	New York Telephone
1958	CHANE MOTORS	New York Telephone
1956	CHASE MOTORS	New York Telephone

5043 BROADWAY

Year	Uses	Source
1973	GENL ELEC CREDIT CORP	New York Telephone
1968	GENL ELEC CREDIT C0P	New York Telephone

5045 BROADWAY

Year	Uses	Source
2017	M & N MANAGEMENT INC	Cole Information Services

FINDINGS

Broadway

5045 Broadway

Year	Uses	Source
1968	ARROW SEAT COVER CNTR	New York Telephone
1963	ARROW SEAT CONER CNTR	New York Telephone
1958	ARROW SEAT COVER CNTR	New York Telephone
1956	RAYCO AUTO SEAT COVERS	New York Telephone
1950	RAYCO AUTO SEAT COVERS	New York Telephone

BROADWAY

5047 BROADWAY

Year	Uses	Source
2006	M & N Management Inc	Hill-Donnelly Information Services
1963	KARIN HANDKNITS	New York Telephone
1958	THOMAS WOODROW ELECTRNCS	New York Telephone
	ELECTRONIC WHOLESALERS	New York Telephone
1956	THOMAS WOODROW ELECTRNCS	New York Telephone
	ELECTRONIC WOLESALERS	New York Telephone

5049 BROADWAY

Year	Uses	Source
2009	C P PORTES ASSOCS	Cole Information Services
	RIVERBAY INSURANCE AGENCY	Cole Information Services

Broadway

5049 Broadway

Year	Uses	Source
2006	Portes Insurance Assoc 2 F	Hill-Donnelly Information Services
	Riverbay LLC 1 F	Hill-Donnelly Information Services
	Santiago Electric Inc	Hill-Donnelly Information Services
	Zenith America Securities	Hill-Donnelly Information Services

BROADWAY

5049 BROADWAY

Year	Uses	Source
2004	INWOOD POST 581 AMERICAN LGN INC	Cole Information Services

FINDINGS

Year	Uses	Source
2004	ZENITH AMERICAN SECURITIES CORP	Cole Information Services
	RIVERBAY LLC	Cole Information Services
	FAMILY HOPE LIVING CTR INC	Cole Information Services

Broadway

5049 Broadway

Year	Uses	Source
2000	AMRCN BRDWY CTRS	Cole Information Services
	INWOOD PST 581 INC	Cole Information Services
	PORTES CMMNCTNS	Cole Information Services

BROADWAY

5049 BROADWAY

Year	Uses	Source
1999	INWOOD POST 581 AMERICAN LEGION INCORPORATED	Cole Information Services
	AMERICAN BROADWAY CATERS INCORPORATED	Cole Information Services
	PORTES COMMUNICATIONS CORPORATION	Cole Information Services

Broadway

5049 Broadway

Year	Uses	Source
1998	PORTES COMMUNICATIONS CORP MANHATTAN	NYNEX Telephone
	AMNERICAN BROADWAY CATERS INC	NYNEX Telephone
	INWOOD POST 581 AMERICAN LEGION INC	NYNEX Telephone
	PORTES COMMUNICATIONS CORP	NYNEX Telephone
1993	AMER LEGION INWOOD POST NO 581	NYNEX Telephone
	AMERICAN LEGION INWOOD POST # 581	NYNEX Telephone
1988	AMER LEGION INWD POST NO 581	NYNEX Telephone
	AMERICAN LEGION INWOOD POST 581	NYNEX Telephone
1983	AMER LEGION LNWD POST NO 581	New York Telephone
1978	AMER LEGION INWD POST NO 581	New York Telephone
	AMERICAN LEGION INWOOD POST# 581	New York Telephone

FINDINGS

Year	Uses	Source
1973	AMER LEGION INWD POST NO 581	New York Telephone
1968	AMER LEGION INWD POST NO 581	New York Telephone
1963	CARDINAL BRUSH CO INC	New York Telephone
	SIRA BRUSH CO	New York Telephone
	TIFFANY BRUSHES INC	New York Telephone
1958	AINWOOD MOTORS INC	New York Telephone
	PAM CO THE AIR MATIS	New York Telephone
1956	HOFFMAN ERIC INC AUTOS	New York Telephone
	PAM CO THE AIR MATLS	New York Telephone
1950	GODOFF MOTOR SALES CORP	New York Telephone

BROADWAY

5051 BROADWAY

Year	Uses	Source
1963	SPERRY & HUTCHINSON CO	New York Telephone
1958	DUNNE THOS	New York Telephone

5054 BROADWAY

Year	Uses	Source
2006	No Current Listing	Hill-Donnelly Information Services
1958	ARROW SEAT CIVER CNTR INC	New York Telephone

5056 BROADWAY

Year	Uses	Source
2006	Multi Unit Address	Hill-Donnelly Information Services
	A &D Paint Supi Co 1 R	Hill-Donnelly Information Services
	h Contin Lourdes	Hill-Donnelly Information Services
	Dimazine Newstand Inc	Hill-Donnelly Information Services
	Dunlea G V	Hill-Donnelly Information Services
	Dunlea Joan T	Hill-Donnelly Information Services
	Engran Willie	Hill-Donnelly Information Services
	Number 44 Guerrero Ivette v	Hill-Donnelly Information Services
	Johnson Bert K	Hill-Donnelly Information Services
	Johnson Charles	Hill-Donnelly Information Services
	Number 33 h Madnd Emilio A	Hill-Donnelly Information Services
	Number 43 h Minier Petronila A	Hill-Donnelly Information Services
	Number 41 Peart V A	Hill-Donnelly Information Services
	Pimentel Angel v	Hill-Donnelly Information Services
	Sullivan John	Hill-Donnelly Information Services

FINDINGS

Year	Uses	Source
2006	Uptown TV & Air Conditioning	Hill-Donnelly Information Services
	Number 34 h Vasquez Angela	Hill-Donnelly Information Services
	Vera E	Hill-Donnelly Information Services
	Number 51 Willis A	Hill-Donnelly Information Services
2000	N BRITO	Cole Information Services
	LOURDES CONTIN	Cole Information Services
	G DUNLEA	Cole Information Services
	JOAN T DUNLEA	Cole Information Services
	D ENGRAM	Cole Information Services
	44 AVETTE GUERRERO	Cole Information Services
	54 CHARLES JOHNSON	Cole Information Services
	41 V PEART	Cole Information Services
	EDWARD SIRI	Cole Information Services
	RAFAEL SOSA	Cole Information Services
	5 JOHN J SULLIVAN	Cole Information Services
	ANGELA VASQUEZ	Cole Information Services
	M & N MGMT INC	Cole Information Services
	UPTOWN TV & AIR SVC	Cole Information Services
1998	M & N MANAGEMENT INC	NYNEX Telephone
	UPTOWN TV AND AIR COND SVC	NYNEX Telephone
1993	M & N MANAGEMENT INC	NYNEX Telephone
1988	BALCACER JAIME	NYNEX Telephone
	BALCACER JAMIE	NYNEX Telephone
	BALCACER O	NYNEX Telephone
	BALCACER O	NYNEX Telephone
	BALDEZ DUILLERMINA	NYNEX Telephone
	CARRAS LUIS	NYNEX Telephone
	COLOTTA TONY	NYNEX Telephone
	DUNLEA G	NYNEX Telephone
	DUNLEA GEO J	NYNEX Telephone
	GONZALEZ RODOLFO	NYNEX Telephone
	GUERRERO M	NYNEX Telephone
	HANAFIN EILEEN	NYNEX Telephone
	JOHNSON CHAS	NYNEX Telephone
	M & N MANAGEMENT INC	NYNEX Telephone
	MATIAS DULCE	NYNEX Telephone
	PAVEZ ARNALDO	NYNEX Telephone
	PERRT V	NYNEX Telephone

FINDINGS

Year	Uses	Source
1988	ROOSA MARIE	NYNEX Telephone
	ROSADO DORIS	NYNEX Telephone
	SULLIVAN JOHN J	NYNEX Telephone
	TORTES LYDIA	NYNEX Telephone
	UPTOWN ELECTRONIC CO RADIO & TELVSN	NYNEX Telephone
1983	COLLADO MIGUEL	New York Telephone
	DUNLEA G	New York Telephone
	DUNLEA GEO J	New York Telephone
	HANAFIN JOHN J	New York Telephone
	HARTEY THOMAS	New York Telephone
	HOLLAND JOS F	New York Telephone
	JOHNSON CHAS	New York Telephone
	MEDINA E	New York Telephone
	PERRT V	New York Telephone
	SULLIVAN JOHN J	New York Telephone
	TORRES LYDIA	New York Telephone
	UPTOWN ETECTRONIC CO RADIO & TELSVISON	New York Telephone
	YOWORSKY MICHAEL	New York Telephone
	Collado Miguel	New York Telephone
	Dunlea G	New York Telephone
	Dunlea Geo J	New York Telephone
	Hanafin John J	New York Telephone
	Hartey Thomas	New York Telephone
	Holland Jos F	New York Telephone
	Johnson Chas	New York Telephone
	Medina E	New York Telephone
	Perrt V	New York Telephone
	Sullivan John J	New York Telephone
	Torres Lydia	New York Telephone
	Uptown Etectronic Co radio & telsvison	New York Telephone
	Yoworsky Michael	New York Telephone
1978	DUNLEA GEO J	New York Telephone
	HANAFIN JOHN J	New York Telephone
	HOLLAND JOS F	New York Telephone
	JOHNSON CHAS	New York Telephone
	LENIHAN LORETTA M	New York Telephone
	LOVARD K	New York Telephone

FINDINGS

Year	Uses	Source
1978	MEDINA E	New York Telephone
	OLIVELRA ALDEMARO	New York Telephone
	PERRT V	New York Telephone
	RAMOS ZENAIDO GROCRY STORE	New York Telephone
	SULLIVAN JOHN J	New York Telephone
	TAVEREZ LOUREDES	New York Telephone
	YOUNG M M	New York Telephone
1973	BETHEA SALLY	New York Telephone
	COONELL JAS J	New York Telephone
	DUNLEA GEO J	New York Telephone
	GLYNN EVELYN MRS	New York Telephone
	HANAFIN JOHN J	New York Telephone
	HOLLAND JOS F	New York Telephone
	JOHNSON CHAS	New York Telephone
	LENIHAN LORETTA M	New York Telephone
	MC GOVERN B MRS	New York Telephone
	RAMOS ZENAIDO GROCRY STORE	New York Telephone
	SULLIVAN JOHN J	New York Telephone
	WYNNE KEVIN	New York Telephone
	YOUNG MARGARET M	New York Telephone
1968	CLARKE VERA G MRS	New York Telephone
	CONNELL JAS J	New York Telephone
	DUNLEA GEO J	New York Telephone
	LYNN EVELYN MRS	New York Telephone
	HANAFIN JOHN J	New York Telephone
	HOLLAND JOS F	New York Telephone
	HUBER CHAS J	New York Telephone
	JOHNSON CHAS	New York Telephone
	KEENAN H	New York Telephone
	LENIHAN LORETTA M	New York Telephone
	MC GOVERN HUGH J	New York Telephone
	MINOR MARGARET	New York Telephone
	PARKER W M	New York Telephone
	PORTERFIELD LAURA	New York Telephone
	RAMOS ZENAIDO GROCRY STORE	New York Telephone
	SULLIVAN JOHN J	New York Telephone
	WYNNE KEVIN F	New York Telephone
	YOUNG MARGARET M	New York Telephone

FINDINGS

Year	Uses	Source
1963	BIELKOWITZ SARAH GROCRS	New York Telephone
	CLARKE VERA G MRS	New York Telephone
	COLLINS DANL	New York Telephone
	CONNELL JAS J	New York Telephone
	DIMAGGIO LAWRENCE O	New York Telephone
	DOMINGUEZ DELIO	New York Telephone
	DREYER MARY C MRS	New York Telephone
	DREYER MARY C MRS	New York Telephone
	FITZGERALD WM	New York Telephone
	GARLAND DONALD M	New York Telephone
	GLYNN EVELYN MRS	New York Telephone
	HANAFIN JOHN J	New York Telephone
	HOLLAND JOS F	New York Telephone
	HOLLAND MARY N	New York Telephone
	HUBER CHAS J	New York Telephone
	JORDAN JAS	New York Telephone
	KEENAN H	New York Telephone
	LENIHAN LORETTA M	New York Telephone
	MCGOVERN HUGH J	New York Telephone
	ANDREW P	New York Telephone
	PORTERFIELD LAURA	New York Telephone
	SHERIDAN THOS E	New York Telephone
	SLATTERY ELLEN T MRS	New York Telephone
	SULLIVAN JOHN J	New York Telephone
1958	BIELKOWITZ SARAH GROCRS	New York Telephone
	BOGERT MARION C MRS	New York Telephone
	CAREY HELEN G MRS	New York Telephone
	CLARKE PATK	New York Telephone
	CONNELL JAS J	New York Telephone
	CUMMINGS ROBT C	New York Telephone
	DREYER MARY C MRS	New York Telephone
	GARLAND DONALD M	New York Telephone
	GLYNN EVELYN MRS	New York Telephone
	HOLLAND FRANCES R	New York Telephone
	HUBER CHAS J	New York Telephone
	KEENAN HELEN	New York Telephone
	LENIHAN LORETTA M	New York Telephone
	MCGARRY DOROTHY A	New York Telephone

FINDINGS

Year	Uses	Source
1958	MCGOVERN HUGH J	New York Telephone
	MINOR FRANCES M	New York Telephone
	O CONNELL ANDREW P	New York Telephone
	SHERIDAN THOS E	New York Telephone
	SLATTERY ELLEN T MRS	New York Telephone
	YOUNG ANDW F	New York Telephone
1956	BIELKOWITZ SARAH GROCRS	New York Telephone
	BOGERT MARION C MRS	New York Telephone
	CAREY HELEN G MRS	New York Telephone
	CLARKE PATK	New York Telephone
	CONNELL JAS J	New York Telephone
	DREYER MARY C MRS	New York Telephone
	GARLAND DONALD M	New York Telephone
	GLYNN EVELYN MRS	New York Telephone
	HANAFIN JOHN J	New York Telephone
	HOLLAND FRANCES R	New York Telephone
	HUBER CHAS J	New York Telephone
	KEENAN HELEN	New York Telephone
	LENIHAN LORETTA M	New York Telephone
	MCGARRY DOROTHY A	New York Telephone
	MCGOVERN HUGH J	New York Telephone
	O CONNELL ANDREW P	New York Telephone
	PORTERFIELD LAURA	New York Telephone
	SHERIDAN ROBT E	New York Telephone
	SHOULDERS GENL	New York Telephone
	SLATTERY ELLEN T MRS	New York Telephone
	YOUNG ANDREW F	New York Telephone
1950	BIELKOWITZ SARAH GROCRS	New York Telephone
	BOGERT MARION C MRS	New York Telephone
	CAREY HELEN G MRS	New York Telephone
	CONNELL LILLIAN M	New York Telephone
	DREYER MARY C MRS	New York Telephone
	GARLAND DONALD M	New York Telephone
	GLYNN EVELYN MRS	New York Telephone
	HOLLAND JOS	New York Telephone
	HOTALING WM	New York Telephone
	KEENAN KATHERINE M	New York Telephone
	LENIHAN DANL J	New York Telephone

FINDINGS

Year	Uses	Source
1950	MCGOVERN HUGH J	New York Telephone
	O CONNELL ANDREW P	New York Telephone
	PORTERFIELD LAURA	New York Telephone
	SLATTERY ELLEN T MRS	New York Telephone
	YOUNG MARGARET L	New York Telephone
1947	BIELKOWITZ SARAH GROCRS	New York Telephone
	BOGERT MARTON C MRS	New York Telephone
	CAREY HELEN G MRS	New York Telephone
	DREYER MARY C MRS BWAY	New York Telephone
	GLYNN EVELYN MRS	New York Telephone
	HOLLAND JOS	New York Telephone
	HOVAN E A	New York Telephone
	KEENAN KATHERINE M	New York Telephone
	LENIHAN DANL J	New York Telephone
	O CONNELL ANDREW P	New York Telephone
	PORTERFIELD LAURA	New York Telephone
1942	BEN S HIGH QUALITY FOOD STORE	New York Telephone
	COYNE A MRS	New York Telephone
	DONAHUE HELEN F MRS	New York Telephone
	KASHDAN BEN GROCRY	New York Telephone
	SHAW ANNE M	New York Telephone
	WADE B MISS	New York Telephone
1938	CADMUS ALFRED B	New York Telephone
	COYNE A MRS	New York Telephone
	HOTALING M A MRS	New York Telephone
	MAHONEY DANL	New York Telephone
	O ROURKE JOHNS	New York Telephone
	SHAW ANNA M	New York Telephone
1934	Heat & Eat Co RTN Mildred Carlyn food products	R. L. Polk & Co.
	Maywood Dairy RTN Chas V Becker Fredk Meyer	R. L. Polk & Co.
1931	Becker Cath	Manhattan and Bronx Directory Publishing Company Residential Directory
	Callahan Ann	Manhattan and Bronx Directory Publishing Company Residential Directory
	Callahan May	Manhattan and Bronx Directory Publishing Company Residential Directory
	Cohen Louise	Manhattan and Bronx Directory Publishing Company Residential Directory

FINDINGS

Year	Uses	Source
1931	De Martini Arth	Manhattan and Bronx Directory Publishing Company Residential Directory
	Ferguson Margt	Manhattan and Bronx Directory Publishing Company Residential Directory
	Heckel Madeline tchr P S	Manhattan and Bronx Directory Publishing Company Residential Directory
	Hotaling Margt	Manhattan and Bronx Directory Publishing Company Residential Directory
	Hotaling Wm E	Manhattan and Bronx Directory Publishing Company Residential Directory
	Mc Donald Alex	Manhattan and Bronx Directory Publishing Company Residential Directory
	Mc Donald Alice E	Manhattan and Bronx Directory Publishing Company Residential Directory
	Mc Donald Frank lab	Manhattan and Bronx Directory Publishing Company Residential Directory
	Mc Donald Wm F	Manhattan and Bronx Directory Publishing Company Residential Directory
	Mowatt Lena	Manhattan and Bronx Directory Publishing Company Residential Directory
	Mowatt Andrew	Manhattan and Bronx Directory Publishing Company Residential Directory
	OLeary Kath J	Manhattan and Bronx Directory Publishing Company Residential Directory
	Starling Geo S	Manhattan and Bronx Directory Publishing Company Residential Directory
	Wertheimer Berthold	Manhattan and Bronx Directory Publishing Company Residential Directory
	Wertheimer Sarah	Manhattan and Bronx Directory Publishing Company Residential Directory
	BECKER CATH	Manhattan and Bronx Directory Publishing Company Residential Directory
	CALLAHAN ANN	Manhattan and Bronx Directory Publishing Company Residential Directory
	CALLAHAN MAY	Manhattan and Bronx Directory Publishing Company Residential Directory
	COHEN LOUISE	Manhattan and Bronx Directory Publishing Company Residential Directory
	DE MARTINI ARTH	Manhattan and Bronx Directory Publishing Company Residential Directory
	FERGUSON MARGT	Manhattan and Bronx Directory Publishing Company Residential Directory
	HECKEL MADELINE TCHR P S	Manhattan and Bronx Directory Publishing Company Residential Directory
	HOTALING MARGT	Manhattan and Bronx Directory Publishing Company Residential Directory
	HOTALING WM E	Manhattan and Bronx Directory Publishing Company Residential Directory

FINDINGS

Year	Uses	Source
1931	MCDONALD ALEX	Manhattan and Bronx Directory Publishing Company Residential Directory
	MCDONALD ALICE E	Manhattan and Bronx Directory Publishing Company Residential Directory
	MCDONALD FRANK LAB	Manhattan and Bronx Directory Publishing Company Residential Directory
	MCDONALD WM F	Manhattan and Bronx Directory Publishing Company Residential Directory
	MOWATT LENA	Manhattan and Bronx Directory Publishing Company Residential Directory
	MOWATT ANDREW	Manhattan and Bronx Directory Publishing Company Residential Directory
	O LEARY KATH J	Manhattan and Bronx Directory Publishing Company Residential Directory
	STARLING GEO S	Manhattan and Bronx Directory Publishing Company Residential Directory
	WERTHEIMER BERTHOLD	Manhattan and Bronx Directory Publishing Company Residential Directory
	WERTHEIMER SARAH	Manhattan and Bronx Directory Publishing Company Residential Directory
1927	MACAULAY MARION A MRS R	New York Telephone
	MALONEY BROS GROCRS	New York Telephone
	MICHEL GILBERT R	New York Telephone
	MOWATT A R	New York Telephone
	SCHNEIDER GEO TLR	New York Telephone
	WERTHEIMER B R	New York Telephone
	WILL ALFRED C R	New York Telephone
	CACIOPOLI DOMINICK A R	New York Telephone
	CACIOPOLI PETER R	New York Telephone
	ISHAM PARK COURT APPARTMENTS	New York Telephone
	Caciopoli Dominick A r	New York Telephone
	Caciopoli Peter r	New York Telephone
	Isham Park Court Appartments	New York Telephone
	Macaulay Marion A Mrs r	New York Telephone
	Maloney Bros grocrs	New York Telephone
	Michel Gilbert r	New York Telephone
	Mowatt A r	New York Telephone
	Schneider Geo tlr	New York Telephone
	Wertheimer B r	New York Telephone
	Will Alfred C r	New York Telephone

FINDINGS

5057 BROADWAY

Year	Uses	Source
2017	JUAN VERAS	Cole Information Services
	0 O 0 0 1 HOUR EMERGENCY PLUMBING	Cole Information Services
	DOUGLAS MEYER	Cole Information Services
	GEORGE SPILIOTIS	Cole Information Services
	JOSE CHAMORRO	Cole Information Services
	ADAM CHERTOFF	Cole Information Services
	WINES DURAN	Cole Information Services
	SHAWN FURY	Cole Information Services
	RANFERI GONZALEZ	Cole Information Services
	GUMERCINDO JEREZ	Cole Information Services
	HUMBERTO TAVERAS	Cole Information Services
	ELVIS VASQUEZ	Cole Information Services
	SERGIO ACEVEDO	Cole Information Services
	EVELYN COLLADO	Cole Information Services
	LINDA HUSSEIN	Cole Information Services
	DOMINGO LAZARO	Cole Information Services
	VIRGIL BYRDSONG	Cole Information Services
	FRANCISCO LOPEZ	Cole Information Services
	FRANCISCA SALANDY	Cole Information Services
	IRIS CANCEL	Cole Information Services
	MAIREE CARTACIO	Cole Information Services
	CHRINY ROBINSON	Cole Information Services
	MARISOL DELVALLE	Cole Information Services
	VLADIMIR PENA	Cole Information Services
	DURAN WINES	Cole Information Services
	FIS	Cole Information Services
	AVAILABLE LOCKSMITH	Cole Information Services
	EDWIN MEJIA	Cole Information Services
2014	JUAN VERAS	Cole Information Services
	AVAILABLE LOCKSMITH TWENTY FOUR SEVE	Cole Information Services
	SOL CHAMORRO	Cole Information Services
	ADAM CHERTOFF	Cole Information Services
	DEBBIE LEONARDO	Cole Information Services
	EDWIN MEJIA	Cole Information Services
	DOUGLAS MEYER	Cole Information Services
	NELSON NARACHE	Cole Information Services

FINDINGS

Year	Uses	Source
2014	GEORGE SPILIOTIS	Cole Information Services
	WINES DURAN	Cole Information Services
	SHAWN FURY	Cole Information Services
	RANFERI GONZALEZ	Cole Information Services
	GUMERCINDO JEREZ	Cole Information Services
	CORNELIO PENA	Cole Information Services
	DANIEL RODRIGUEZ	Cole Information Services
	ELVIS VASQUEZ	Cole Information Services
	CYNTHIA BOUCHER	Cole Information Services
	EVELYN COLLADO	Cole Information Services
	CECELIA FURY	Cole Information Services
	HENRY JIMENEZ	Cole Information Services
	SANDY JIMENEZ	Cole Information Services
	VIRGIL BYRDSONG	Cole Information Services
	IRIS CANCEL	Cole Information Services
	MASSIEL GUZMAN	Cole Information Services
	ROSANGEL MOLINA	Cole Information Services
	FRANCISCA SALANDY	Cole Information Services
	CHRINY VARGAS	Cole Information Services
	WENDY ENRIQUEZ	Cole Information Services
	HARBI HUSSEIN	Cole Information Services
	MARISOL DELVALLE	Cole Information Services
	SONIA VENTURA	Cole Information Services
	DURAN WINES	Cole Information Services
	BLUE LINE GOURMET	Cole Information Services
	0 ZERO ZERO ZERO ONE HOUR EMERGENCY	Cole Information Services
	MERCEDES LEONARD	Cole Information Services
2009	HARBI HUSSEIN	Cole Information Services
	ESPERANZA SUPPLIES CORP	Cole Information Services
	ANDERSON VALDEZ	Cole Information Services
	MARISOL DELVALLE	Cole Information Services
	HECTOR GIL	Cole Information Services
	DAVID BILLINGSLEY	Cole Information Services
	SONIA VENTURA	Cole Information Services
	MANUEL ALMONTE	Cole Information Services
	EDWIN MEJIA	Cole Information Services
	ADAM CHERTOFF	Cole Information Services
	DEBBIE LEONARDO	Cole Information Services

FINDINGS

Year	Uses	Source
2009	GEORGE SPILIOTIS	Cole Information Services
	RANFERI GONZALEZ	Cole Information Services
	CORNELIO PENA	Cole Information Services
	SHAWN FURY	Cole Information Services
	SERGIO ACEVEDO	Cole Information Services
	PETRA CARTACIO	Cole Information Services
	GUMERCINDO JEREZ	Cole Information Services
	EVELYN COLLADO	Cole Information Services
	HAIDY ESCANO	Cole Information Services
	SANDY JIMENEZ	Cole Information Services
	HENRY JIMENEZ	Cole Information Services
	DOMINGO LAZARO	Cole Information Services
	JASON TORRES	Cole Information Services
	HILDA ALMANZAR	Cole Information Services
	IRIS CANCEL	Cole Information Services
	FRANCISCA SALANDY	Cole Information Services
	DRAGON GRAPHICS	Cole Information Services
	TAVERAS STATIONARY CORP	Cole Information Services
	DUARTE DELI GROCERY INC	Cole Information Services
	WENDY ENRIQUE	Cole Information Services

Broadway

5057 Broadway

Year	Uses	Source
2006	Multi Unit Address	Hill-Donnelly Information Services
	24 HR Emergency Locksmith	Hill-Donnelly Information Services
	Number 3 h Acevedo S A	Hill-Donnelly Information Services
	Number 42 h Cancel Iris A	Hill-Donnelly Information Services
	Number 2 h Chertoff Adam S o	Hill-Donnelly Information Services
	Number I h Collado Evelyn o	Hill-Donnelly Information Services
	Number 43 h De Suze Alexandra v	Hill-Donnelly Information Services
	Delvalle Marisol p	Hill-Donnelly Information Services
	Number 32 h Diaz Tanya A	Hill-Donnelly Information Services
	Emergency Locksmith 1 s	Hill-Donnelly Information Services
	Enrique Wendy	Hill-Donnelly Information Services
	Escano Haidy V	Hill-Donnelly Information Services
	Number 134 Esperanza Supplies 1 R	Hill-Donnelly Information Services
	Number 66 h Eyega Zeinab	Hill-Donnelly Information Services

FINDINGS

Year	Uses	Source
2006	Number 36 h Fury Shawn	Hill-Donnelly Information Services
	Geraldo Angrid 7 os	Hill-Donnelly Information Services
	Gonzalez Angel R	Hill-Donnelly Information Services
	Number 35 Guillen Lopez Odette L	Hill-Donnelly Information Services
	Guzman M 0718 503 0155 o	Hill-Donnelly Information Services
	Hussein Harbi	Hill-Donnelly Information Services
	Jerez Gumercindo v	Hill-Donnelly Information Services
	Number 63 Jilmenez Henry	Hill-Donnelly Information Services
	Number 57 h Jimenez Sandy	Hill-Donnelly Information Services
	Lazaro Domingo	Hill-Donnelly Information Services
	Number 24 h Leonardo L A	Hill-Donnelly Information Services
	Number 67 h Lopez David v	Hill-Donnelly Information Services
	Reymundo Realty 1 F	Hill-Donnelly Information Services
	Spiliods George C	Hill-Donnelly Information Services
	Number 31h Ventura Sonia A AV	Hill-Donnelly Information Services
	Tract	Hill-Donnelly Information Services

BROADWAY

5057 BROADWAY

Year	Uses	Source
2004	RAFAEL DIAZ	Cole Information Services
	ESPERANZA SUPPLIES CORP	Cole Information Services
	ADAM CHERTOFF	Cole Information Services
	MANUEL ALMONTE	Cole Information Services
	GEORGE SPILIOTIS	Cole Information Services
	YARARZIKI BEY	Cole Information Services
	DANIEL RODRIGUEZ	Cole Information Services
	ROSALINDA ROJAS	Cole Information Services
	SERGIO ACEVEDO	Cole Information Services
	GUMERCINDO JEREZ	Cole Information Services
	ZEINAB EYEGA	Cole Information Services
	EVELYN COLLADO	Cole Information Services
	NELSON URENA	Cole Information Services
	DAVID NEURURER	Cole Information Services
	ANGEL GONZALEZ	Cole Information Services
	L LEONARDO	Cole Information Services
	ALEXANDRA DESUZE	Cole Information Services
	JASON TORRES	Cole Information Services

FINDINGS

Year	Uses	Source
2004	JUAN GRULLON	Cole Information Services
	CEFERINO ABREGO	Cole Information Services
	HILDA ALMANZAR	Cole Information Services
	AMBROSIA CLENDINEN	Cole Information Services
	MERCEDES LEONARDO	Cole Information Services
	MARK HARDER	Cole Information Services
	WENDY ENRIQUE	Cole Information Services
	MARISOL DELVALLE	Cole Information Services
	DAVID BILLINGSLEY	Cole Information Services
	RASHIDA ABDUL-AZIM	Cole Information Services
	EILEEN CONNEELY	Cole Information Services
	NIKKI LUCIANO	Cole Information Services
	DRAGON GRAPHICS	Cole Information Services
	AZUR DELI & GROCERY	Cole Information Services
	ASTRO AUDIO	Cole Information Services
	JOSE CASTELAN	Cole Information Services

Broadway

5057 Broadway

Year	Uses	Source
2000	3 S ACEVEDO	Cole Information Services
	MANUEL ALMONTE	Cole Information Services
	26 DAVID BILLINGSIEY	Cole Information Services
	MAIREE CARTACIO	Cole Information Services
	VULSRANO CASTELAN	Cole Information Services
	ADAM S CHERTOFF	Cole Information Services
	STACEY CHRISTIAN	Cole Information Services
	AMBROSIA CLENDINEN	Cole Information Services
	EILEEN CONNEELY	Cole Information Services
	52 DAVID DELANEY	Cole Information Services
	TANYA DIAZ	Cole Information Services
	6 ZEINAB EYEGA	Cole Information Services
	MATTHEW FINCK	Cole Information Services
	C HANNAKASPER	Cole Information Services
	26 MARK HARDER	Cole Information Services
	23 JOHN W HENN	Cole Information Services
	KYRA HIDER	Cole Information Services
	63 HENRY JIMENEZ	Cole Information Services

FINDINGS

Year	Uses	Source
2000	SANDY JIMENEZ	Cole Information Services
	L LEONARDO	Cole Information Services
	MERCEDES LEONARDO	Cole Information Services
	WACUKA MUNGAI	Cole Information Services
	DAVID NEURURER	Cole Information Services
	NANCY NIEVES	Cole Information Services
	26 CONIELIO PENA	Cole Information Services
	34 GEORGE C SPILIOTIS	Cole Information Services
	51 G TEJADA	Cole Information Services
	AZUR DELI & GROCERY	Cole Information Services
	JOYCES BAR & GRIL	Cole Information Services
	TAVERAS STATIONERY	Cole Information Services

BROADWAY

5057 BROADWAY

Year	Uses	Source
1999	JOYCES BAR & GRIL	Cole Information Services
	TAVERAS STATIONERY	Cole Information Services
	AZUR DELI & GROCERY	Cole Information Services

Broadway

5057 Broadway

Year	Uses	Source
1998	AZUR DELI GROCERY	NYNEX Telephone
	JOYCE S BAR & GRIL	NYNEX Telephone
	TAVERAS STATIONERY	NYNEX Telephone

BROADWAY

5057 BROADWAY

Year	Uses	Source
1994	MCGILL, JOSEPH T	Cole Information Services
	JOYCE'S BAR & GRIL	Cole Information Services
	LYNCH, THOMAS	Cole Information Services
	HENN, JOHN W	Cole Information Services
	JOYCE, NATALIE	Cole Information Services
	STONE, PAULA	Cole Information Services
	SCHINDLER, DORIS	Cole Information Services

FINDINGS

Year	Uses	Source
1994	CHAVES, ANGELI	Cole Information Services
	LEONARDO, DEBBIE	Cole Information Services
	DENNIG, MARKUS	Cole Information Services
	ROGOVIN, BOB	Cole Information Services
	MCNAMARA, K	Cole Information Services
	BILLINGSLEY, DAVID	Cole Information Services
	CASTELAN, VULSRANO	Cole Information Services
	O'BRIEN, MARGARET	Cole Information Services
	SPILIOTIS, GEORGE C	Cole Information Services
	GLASSER, DAVID	Cole Information Services
	LAMOTHE, JOHN	Cole Information Services
	ACEVEDO, S	Cole Information Services
	RON, PAUL	Cole Information Services
	CHERTOFF, ADAM S	Cole Information Services
	LEONARDO, PETER	Cole Information Services
	AZUR DELI & GROCERY	Cole Information Services
	DANZIGER, ERICA	Cole Information Services

Broadway

5057 Broadway

Year	Uses	Source
1993	JOYCE S BAR GRIF	NYNEX Telephone
1988	ACEVEDO DEBBIE LEONARDO	NYNEX Telephone
	BACOLA RAY	NYNEX Telephone
	CHANG S FRESH FISH MKT	NYNEX Telephone
	DANZIGER ERICA	NYNEX Telephone
	DINTCHEFF IVANKA	NYNEX Telephone
	DOUGHERTY JOHN	NYNEX Telephone
	ERMANN LEO	NYNEX Telephone
	GOLDBRENNER F	NYNEX Telephone
	GRAF D	NYNEX Telephone
	HENN JOHN W	NYNEX Telephone
	JOYCE S BAR & GRIL	NYNEX Telephone
	KILMURRAY E M	NYNEX Telephone
	KONSTANIIN PAVEL	NYNEX Telephone
	LYNCH THOMAS	NYNEX Telephone
	MARSHALL J W	NYNEX Telephone
	MC GILL JOSEPH T	NYNEX Telephone

FINDINGS

Year	Uses	Source
1988	MC NAMARA K	NYNEX Telephone
	O BRIEN THOS L	NYNEX Telephone
	ORT RONALD L	NYNEX Telephone
	RON PAUL	NYNEX Telephone
	RUSH MARGARET	NYNEX Telephone
	SCHINDLER W	NYNEX Telephone
	SMITH LAVERN	NYNEX Telephone
	SPILIOTIS GEORGE C	NYNEX Telephone
	STOLOV A	NYNEX Telephone
	STONE PAULA MRS	NYNEX Telephone
	SWAIN RICHARD R	NYNEX Telephone
	TAGUER THOS J	NYNEX Telephone
	TRAYNOR W	NYNEX Telephone
1983	BACOLA MORRIS	New York Telephone
	BROZYNA CLAIRE MRS	New York Telephone
	CHRYSANTHOU CHRYSANTHOS	New York Telephone
	CRYSTAL JAMES	New York Telephone
	DANZIGER HARRY	New York Telephone
	ERMANN LEO	New York Telephone
	FALLON MICHAEL	New York Telephone
	GASH VITA M MRS	New York Telephone
	GOLDBRENNER F	New York Telephone
	GRAF D	New York Telephone
	HENN JOHN W	New York Telephone
	JOYCE S BAR & GRIL	New York Telephone
	JUNIOR S CLOHING	New York Telephone
	KILMURRAY E M	New York Telephone
	LYNCH THOMAS	New York Telephone
	MARSHALL J W	New York Telephone
	MCGILL JOSEPH T	New York Telephone
	MCNAMARA K	New York Telephone
	NEVILLE ABRAHAM	New York Telephone
	O BRIEN THOS L	New York Telephone
	RON PAUL	New York Telephone
	RUSH MARGARET	New York Telephone
	SCHINDLER W	New York Telephone
	SMITH LAVERN	New York Telephone
	STONE PAULA MRS	New York Telephone

FINDINGS

Year	Uses	Source
1983	STRATFORD TIMOTHY	New York Telephone
	SWAIN RICHARD R	New York Telephone
	TAGUER THOS J	New York Telephone
	Bacola Morris	New York Telephone
	Brozyna Claire Mrs	New York Telephone
	Chrysanthou Chrysanthos	New York Telephone
	Crystal James	New York Telephone
	Danziger Harry	New York Telephone
	Ermann Leo	New York Telephone
	Fallon Michael	New York Telephone
	Gash Vita M Mrs	New York Telephone
	Goldbrenner F	New York Telephone
	Graf D	New York Telephone
	Henn John W	New York Telephone
	Joyces Bar & Gril	New York Telephone
	JUNIORS CLOHING	New York Telephone
	Kilmurray E M	New York Telephone
	Lynch Thomas	New York Telephone
	Marshall J W	New York Telephone
	Mc Gill Joseph T	New York Telephone
	Mc Namara K	New York Telephone
	Neville Abraham	New York Telephone
	OBrien Thos L	New York Telephone
	Ron Paul	New York Telephone
	Rush Margaret	New York Telephone
	Schindler W	New York Telephone
	Smith Lavern	New York Telephone
	Stone Paula Mrs	New York Telephone
	Stratford Timothy	New York Telephone
	Swain Richard R	New York Telephone
	Taguer Thos J	New York Telephone
1978	AARON RON	New York Telephone
	ANSELMO JOS	New York Telephone
	BACOLA MORRIS	New York Telephone
	BAKER ALBERT J	New York Telephone
	BOBBY S PLACE	New York Telephone
	DANZIGER HARRY	New York Telephone
	DENIS CHRISTOPHER	New York Telephone

FINDINGS

Year	Uses	Source
1978	ERMANN LEO	New York Telephone
	FOGARTY O M	New York Telephone
	FOX STUART JODY	New York Telephone
	GASH VITA M MRS	New York Telephone
	GOLDBRENNER F	New York Telephone
	GRAF D	New York Telephone
	JOYCES BAR & GRIL	New York Telephone
	KILMURRAY E M	New York Telephone
	LEBEL IRENE MRS	New York Telephone
	LEVY ERNEST	New York Telephone
	MARSHALL ELSIE	New York Telephone
	MCGILL JOSEPH T	New York Telephone
	MC NAMARA K	New York Telephone
	O CONNOR CATHERINE M MRS	New York Telephone
	SACCAGGI H	New York Telephone
	SALOMON JOS	New York Telephone
	SCHINDLER W	New York Telephone
	SILVERMAN MILES	New York Telephone
	SMITH LAVERN	New York Telephone
	STONE PAULA MRS	New York Telephone
	SWAIN RICHARD R	New York Telephone
	TAGUER THOS J	New York Telephone
	WHITAKER RUTHERFORD MRS	New York Telephone
	WILSON ELEANORE L	New York Telephone
1973	AARON HARRY H	New York Telephone
	ANSELMO JOS	New York Telephone
	BACOLA MORRIS	New York Telephone
	BOBBYS PLACE	New York Telephone
	BROZYNA CLAIRE MRS	New York Telephone
	CINA JENNIE V MRS	New York Telephone
	DANZIGER HARRY	New York Telephone
	ERMANN LEO	New York Telephone
	FOGARTY O M	New York Telephone
	GRAF D	New York Telephone
	JOYCE S BAR & GRIL	New York Telephone
	LEBEL IRENE MRS	New York Telephone
	LEVY ERNEST	New York Telephone
	MARSHALL ELSIE	New York Telephone

FINDINGS

Year	Uses	Source
1973	MATULAT RICHARD	New York Telephone
	MC ARDLE FB	New York Telephone
	MCGILL JOSEPH T	New York Telephone
	MCMAHON JOS A	New York Telephone
	PARKER C J	New York Telephone
	RIOUX D M	New York Telephone
	RON PAUL	New York Telephone
	ROZANSKY MAX	New York Telephone
	RUSSELL ALBERT J	New York Telephone
	SALOMON JOS	New York Telephone
	SCHINDLER W	New York Telephone
	SILVERMAN MILES	New York Telephone
	STEIN GERDA MRS RN	New York Telephone
	STEIN HARRY	New York Telephone
	TAGUER THOS J	New York Telephone
	VALLONE SALVATORE	New York Telephone
	WHITAKER RUTHERFORD MRS	New York Telephone
	WORTMAN FRED G	New York Telephone
1968	AARON HARRY H	New York Telephone
	ANSEIMO JOS	New York Telephone
	BERTIN VERA	New York Telephone
	BWAY GLASS CO	New York Telephone
	BROZYNA CLAIRE MRS	New York Telephone
	BUCHTHAL WERNER SIEGFRIED	New York Telephone
	CHIN SAM	New York Telephone
	CINA JENIIE V MRS	New York Telephone
	COLE NORMAN	New York Telephone
	DANZIGER HARRY	New York Telephone
	FOGARTY O M	New York Telephone
	GOULD SADIE	New York Telephone
	GRAF D	New York Telephone
	HEAD ELEANOR R	New York Telephone
	HURWITZ TED	New York Telephone
	JOYCE MICH J	New York Telephone
	KATZ JULIUS	New York Telephone
	KEARNEY VERA MRS	New York Telephone
	LEBEL IRENE MRS	New York Telephone
	MARSHALL ELSIE	New York Telephone

FINDINGS

Year	Uses	Source
1968	MC MAHON JOS A	New York Telephone
	REFFLER HELEN MRS	New York Telephone
	RIOUX D M	New York Telephone
	RON PAUL	New York Telephone
	ROZANSKY MAX	New York Telephone
	RUSSELL ALBERT J	New York Telephone
	SCHINDLER W	New York Telephone
	SHANNY WALTER R RL EST & INS	New York Telephone
	SILVERMAN MILES	New York Telephone
	SMILER ADOLF	New York Telephone
	STEIN GERDA MRS RN	New York Telephone
	STEIN HARRY	New York Telephone
	STONE PAULA MRS	New York Telephone
	TAGUER THOS J	New York Telephone
	VALLONE JOSEPHINE	New York Telephone
	VALLONE SALVATORE	New York Telephone
	WEINER GLASS CO	New York Telephone
	WEINTRAUB HARRY	New York Telephone
	WHITAKER RUTHERFORD MRS	New York Telephone
	WORTMAN FRED G	New York Telephone
1963	AARON HARRY H	New York Telephone
	BERTIN VERA	New York Telephone
	BWAY GLASS CO	New York Telephone
	BROZYNA CLAIRE MRS	New York Telephone
	BUCHTHAL WERNER SIEGFRIED	New York Telephone
	CHIN SAM	New York Telephone
	CINA JENNIE V MRS	New York Telephone
	COLE NORNSAN	New York Telephone
	DAMI WARREN F	New York Telephone
	DANZIGER HARRY	New York Telephone
	FOGARTY OLGA M	New York Telephone
	GOULD SADIE	New York Telephone
	JOYCE MICHL J	New York Telephone
	KATZ JULIUS	New York Telephone
	KEARNEY VERA MRS	New York Telephone
	LE BEL IRENE MRS	New York Telephone
	LEVINE ABRAHAM I	New York Telephone
	ROBT	New York Telephone

FINDINGS

Year	Uses	Source
1963	MCMAHON JOS A	New York Telephone
	MOTZKIN LOUIS	New York Telephone
	MUND ERWISS	New York Telephone
	REFFLER HELEN MIS	New York Telephone
	RUSSELL ALBERT J	New York Telephone
	RYAN JAS BAR GRIL	New York Telephone
	SCHONCITE GEO A	New York Telephone
	SEPULVEDA RALPH D	New York Telephone
	SILVERMAN MILES	New York Telephone
	STEIN GERDA MRS RN	New York Telephone
	STEIN GERT S	New York Telephone
	STEIN HARRY	New York Telephone
	STONE PAULA MIS	New York Telephone
	TAGUER THOS J	New York Telephone
	VALLONE JOSEPHINE	New York Telephone
	VALLONE SALVATORE	New York Telephone
	CLIS	New York Telephone
	WALSH NOBLE L MRS	New York Telephone
	WATT ROBT J	New York Telephone
	WEINER GLASS CO	New York Telephone
	WEINTRAUB HARRY	New York Telephone
	WORTMAN FRED G	New York Telephone
1958	AARON HARRY H	New York Telephone
	ALON GERSHON	New York Telephone
	BWAY GLASS CO	New York Telephone
	BUCHTCHAL WERNER SINGFRIED	New York Telephone
	CHIN SAM	New York Telephone
	CINA JENNIE V MRS	New York Telephone
	COLE NORMAN	New York Telephone
	COLEMANL FRANCES MRS	New York Telephone
	DAMI WARREN F	New York Telephone
	DONCHIN NORMAN	New York Telephone
	FOGARTY OLGA M	New York Telephone
	GARRISON WALTER J	New York Telephone
	GILBERT JOHN J	New York Telephone
	GREENSTEIN LEONARD	New York Telephone
	HANNON JAS	New York Telephone
	HARTMANN ANNA MRS	New York Telephone

FINDINGS

Year	Uses	Source
1958	HEAD ELEANOR R	New York Telephone
	JOYCE MICHL J	New York Telephone
	KEARNEY CECIL	New York Telephone
	KLEINERT URSULA H	New York Telephone
	MATSUNAGA A	New York Telephone
	RUSSELL ALBERT J	New York Telephone
	RYAN JAS BAR GRIL	New York Telephone
	RYAN JAS BAR GRIL	New York Telephone
	SCHONCITE GEO A	New York Telephone
	SEPULVEDA RALPH D	New York Telephone
	SILVERMAN MILES	New York Telephone
	SMITH AGNES N MIS	New York Telephone
	SPEEDWAY ELECTRNCS TV SVCE	New York Telephone
	VALLONE JOSEPHINE	New York Telephone
	VALLONE SALVATOR	New York Telephone
	WALSH NOBLE L	New York Telephone
	WATT ROBT J	New York Telephone
	WEINER GLASS CO	New York Telephone
	WEINTRAUB HARRY	New York Telephone
	ZWILINSKI DOUGLAS J	New York Telephone
1956	AARON HARRY H	New York Telephone
	BWAY GLASS CO	New York Telephone
	CHIN SAM	New York Telephone
	COLE NORMAN	New York Telephone
	COLEMAN FRANCES MRS	New York Telephone
	DONCHIN NORMAN	New York Telephone
	FARRELL & RYAN BAR GRILL	New York Telephone
	FOGARTY OLGA M	New York Telephone
	FUCHS FRIEDA MRS	New York Telephone
	GARRISON WALTER J	New York Telephone
	GREENSTEIN LEONARD	New York Telephone
	HARTMANN ANNA MRS	New York Telephone
	HARTNETT MARGARET E MRS	New York Telephone
	HEAD ELEANOR R	New York Telephone
	JOYCE MICHL J	New York Telephone
	MATSUNAGA A	New York Telephone
	ROSENTHAL D A	New York Telephone
	RYAN JAS J	New York Telephone

FINDINGS

Year	Uses	Source
1956	SCHONCITE GEO A	New York Telephone
	SEPULVEDA RALPH D	New York Telephone
	SILVERMAN MILES	New York Telephone
	SMITH AGNES N MRS	New York Telephone
	SPEEDWAY ELECTRNCS TV SVCE	New York Telephone
	VALLONE SALVATORE	New York Telephone
	WALSH NOBLE L	New York Telephone
	WATT ROBT J	New York Telephone
	WATTIE ROBT T	New York Telephone
	WEINER GLASS CO	New York Telephone
	WEINTRAUB HARRY	New York Telephone
	ZWILINSKI DOUGLAS J	New York Telephone
1950	AAION HARRY H	New York Telephone
	BWAY GLASS CO	New York Telephone
	COLE NORMAN	New York Telephone
	COLEMAN FRANCES MRS	New York Telephone
	D LOWER I	New York Telephone
	EVERS WALTER	New York Telephone
	FARRELL & RYAN BAR GRILL	New York Telephone
	FOGARTY OLGA	New York Telephone
	GARRISON WALTER J	New York Telephone
	GREENSTEIN LEONARD	New York Telephone
	HEAD ELEANOR R	New York Telephone
	HICKMAN V VIVIAN	New York Telephone
	LAST MORRIS	New York Telephone
	LEE JOE INDRY	New York Telephone
	LOUCHEIM MILTON	New York Telephone
	MARCHFELDS CLNRS	New York Telephone
	RNSENBERNG JACK	New York Telephone
	ROSENTHAL D A	New York Telephone
	SEPULVEDA RALPH D	New York Telephone
	SILVERMAN MILES	New York Telephone
	SLATTERY HUGH F BWAY	New York Telephone
	SMITH AGNES N MRS	New York Telephone
	WALLACE PENNY MRS	New York Telephone
	WALSH NOBLE L	New York Telephone
	WATTIE ROBT T	New York Telephone
	WEINER GLASS CO	New York Telephone

FINDINGS

Year	Uses	Source
1950	WEINTRAUB HARRY	New York Telephone
	WEITZ JOS	New York Telephone
1947	AARON HARRY H	New York Telephone
	BWAY GLASS CO	New York Telephone
	BUCKLEY ELSIE	New York Telephone
	COLE NORMAN	New York Telephone
	COLEMAN FRANCES MRS	New York Telephone
	D LOWER I	New York Telephone
	EVERS WALTER	New York Telephone
	FARRELL & RYAN BAR GRILL	New York Telephone
	FOGARTY OLGA M	New York Telephone
	FUCHS SOL	New York Telephone
	GARRISON WALTER J	New York Telephone
	GREENSTEIN LEONARD	New York Telephone
	HEAD ELEANOR R	New York Telephone
	KING CHARLOTTE P	New York Telephone
	LAHTI JOHN E	New York Telephone
	LAST MORRIS	New York Telephone
	MILTON	New York Telephone
	ROSENTHAL D A	New York Telephone
	SEPULVEDA RALPH D	New York Telephone
	SLATTERY HUGH F	New York Telephone
	SMITH KURT	New York Telephone
	SUBURBAN VALET SVCE	New York Telephone
	WALSH NOBLE L	New York Telephone
	WATTLE ROBT T	New York Telephone
	WEINER GLASS CO	New York Telephone
	WEINTRAUB HARRY	New York Telephone
1942	BEAUTIFUL LADY SALON	New York Telephone
	BWAY GLASS CO	New York Telephone
	FITZGERALD HARIY	New York Telephone
	FOGARTY OLGA MRS	New York Telephone
	HEAD ELEANOR R	New York Telephone
	LAHTI JOHN E	New York Telephone
	MEYER HENRY	New York Telephone
	ROSENTHAL D A	New York Telephone
	SCHMIDT KURT	New York Telephone
	SILVERMAN MILES	New York Telephone

Year	Uses	Source
1942	STEVENS NATHL H	New York Telephone
	WALSH NOBLE L	New York Telephone
	WATTIE ROBT T	New York Telephone
	WEINER GLASS CO	New York Telephone
	WEISS JOSHUA B	New York Telephone

BROADWAY

5060 BROADWAY

Year	Uses	Source
2006	Broadway Mechanic Svc	Hill-Donnelly Information Services
2000	BROADWAY MACH SVC	Cole Information Services
	MIDAS MUFFLER & BRK	Cole Information Services
	MIDAS AUTO SYST	Cole Information Services
	MI NIDO TRVN INC	Cole Information Services
1998	MIDAS AUTO SYSTEMS EXPERTS-	NYNEX Telephone
	MIDAS MUFFLER & BRAKE SHOPS-	NYNEX Telephone
1993	BAKERFIELD REST CORP	NYNEX Telephone
	MIDAS MUFFLER & BRAKE SHOPS-	NYNEX Telephone
	TOM S FOREIGN AUTO REPR	NYNEX Telephone
1988	LONG VALLEY PUB	NYNEX Telephone
	MIDAS MUFFLER & BRAKE SHOPS	NYNEX Telephone
	TOMS FOREIGN AUTO REPR	NYNEX Telephone
1983	INWOOD MUFFLERS INC	New York Telephone
	LONG VALLEY PUB	New York Telephone
	MIDAS MUFFLER SHOPS	New York Telephone
	TOMS FOREIGN AUTO REPR	New York Telephone
	Toms Foreign Auto Repr	New York Telephone
	Manhattan	New York Telephone
	MIDAS MUFFLER SHOPS	New York Telephone
	Long Valley Pub	New York Telephone
	Inwood Mufflers Inc	New York Telephone
1978	INWOOD MUFFLERS INC	New York Telephone
	LONG VALLEY PUB	New York Telephone
	MIDAS MUFFLER SHOPS	New York Telephone
	TOM S FOREIGN AUTO REPR	New York Telephone
1973	INWOOD MUFFLERS INC	New York Telephone
	MIDAS MUFFLER SHOPS-	New York Telephone
	NEW BWAY LAUNDRY	New York Telephone

FINDINGS

Year	Uses	Source
1973	RA-VAN S NEST	New York Telephone
1968	BWAY SHIRT LNDRY	New York Telephone
	INWOOD MUFFLERS INC	New York Telephone
	MIDAS MUFFLER SHOPS	New York Telephone
	RA-VANS NEST	New York Telephone
1963	MIDAS MUFFLER SHOP	New York Telephone
	KNOT INN TAVERN	New York Telephone
	BWAY SHIRT LNDRY	New York Telephone
1958	KEANE S BAR & GRILL	New York Telephone
1956	O DONOHOE & GALLAGHER BAR & GRIL	New York Telephone
1950	WILLOW TREE INN INC	New York Telephone
1947	WILLOW TREE INN INC	New York Telephone
1942	WILLOW TREE INN INC	New York Telephone
1938	WILLOW TREE INN INC	New York Telephone
1934	Tinney John Boulevard Grill	R. L. Polk & Co.
	Boulevard Grill TN John Tinney restr	R. L. Polk & Co.

5062 BROADWAY

Year	Uses	Source
1927	RIORDAN JOS T RL EST	New York Telephone
	Riordan Jos T rl est	New York Telephone

5063 BROADWAY

Year	Uses	Source
2000	FAMILY TRANS	Cole Information Services
1998	RENZO TRANSMISSIONS	NYNEX Telephone
1993	RENZO TRANSMISSIONS	NYNEX Telephone
1988	UPTOWN AUTO REPAIR	NYNEX Telephone
1968	PARKVIEW SVCE	New York Telephone
1963	PARKVIEW SVCE INC	New York Telephone
1958	PARKVIEW SVCE INC	New York Telephone
1956	NIGHTINGALE HENRY AUTO SVCE	New York Telephone
1947	STANLEY ROBT C ARTST	New York Telephone
	LOFTUS BROS AUTOMOTIVE SVCE	New York Telephone
1927	KELLY & STEIN AUTO RPRS	New York Telephone
	Kelly & Stein auto rprs	New York Telephone

FINDINGS

5064 BROADWAY

Year	Uses	Source
1934	Kayatt Philip J research laboratory	R. L. Polk & Co.
1927	APEX SIGN CO	New York Telephone
	Apex Sign Co	New York Telephone

5065 BROADWAY

Year	Uses	Source
2006	Elizabeth Modeling Dance & Ac	Hill-Donnelly Information Services
2000	GARCIA FERNANDO	Cole Information Services
	GNDLF FDS IMPORTS	Cole Information Services
	GNDILF FDS IMPORTS	Cole Information Services
	JACK GALLO INC	Cole Information Services
1998	GARCIA FEMANDO	NYNEX Telephone
	JACK GALLO INC	NYNEX Telephone
1988	PINTO JAMIE	NYNEX Telephone
1983	GALLO JACK USED CARS	New York Telephone
	M & S AUTO SALES	New York Telephone
	U S DENTAL LAB	New York Telephone
	Gallo Jack Used Cars	New York Telephone
	M & S Auto Sales	New York Telephone
	U S Dental Lab	New York Telephone
1978	GALLO JACK USED CARS	New York Telephone
	INWOOD DENTAL STUDIO	New York Telephone
1968	BOND FRANCIS	New York Telephone
1958	COLUMBIA APPRAISERS	New York Telephone
	DE CARO FRANCIS M ATTY	New York Telephone
	GOTTLIEB & DECARO ATTYS	New York Telephone
	WILLIAMS EDMOND AUTO REPR	New York Telephone
1956	D AMBROSIO ROCCO	New York Telephone
1950	ARDON MOTORS	New York Telephone
	BWAY AUTO BODY	New York Telephone
	STOKES REFRIGERATN SVCE	New York Telephone
1947	ARDON MOTORS	New York Telephone
1934	MacNar Super Service Inc NY cap $5000 Guv W McIvor pres Luis Ledner sectreas auto repr	R. L. Polk & Co.

5066 BROADWAY

Year	Uses	Source
1958	SHOULDERS GENL	New York Telephone

FINDINGS

Year	Uses	Source
1956	ARC MOTOR SALES CORP	New York Telephone
1950	BUSH BERNARD AUTOS	New York Telephone
	TRIANGLE MOTORS INC	New York Telephone
1947	WALKER MOTOR SALES CO	New York Telephone
1934	Modern Shoe Finding Co RTN Jos and Julia Schwartz	R. L. Polk & Co.
1927	Schoeppler W B radio mfr	New York Telephone
	Maas Isaac r	New York Telephone
	MAAS ISAAC R	New York Telephone
	SCHOEPPLER W B RADIO MFR	New York Telephone

5067 BROADWAY

Year	Uses	Source
1947	SILVERMAN MILES	New York Telephone
1942	GARON GEO J AUTO REPRS	New York Telephone
	GARON S COACH REPRS	New York Telephone
1938	GARON S COACH REPRS	New York Telephone
	GENERAL MIKE AUTO ACCESRS	New York Telephone
1927	Arch Auto Repair	New York Telephone
	ARCH AUTO REPAIR	New York Telephone

5068 BROADWAY

Year	Uses	Source
1934	Automatic Refrigeration Service RTN Ruth B Wenk	R. L. Polk & Co.

5069 BROADWAY

Year	Uses	Source
2006	M & G Auto Repair 1s	Hill-Donnelly Information Services
2000	M & G AUTO REPAIR	Cole Information Services
1998	M & G AUTO REPAIR	NYNEX Telephone
1993	M & G AUTO REPAIR	NYNEX Telephone
1983	CARDINAL ELECTRNCS CORP	New York Telephone
	CARDINAL ELECTRNCS CORP	New York Telephone
1978	CARDINAL ELECTRNCS CORP	New York Telephone
1973	CARDINAL ELECTRNCS CORP	New York Telephone
1968	CARDINAL ELECTRNCS CORP	New York Telephone
1963	CARDINAL ELECTRNCS CORP	New York Telephone
1958	CASWEL MOTOR COLNO	New York Telephone
1956	PACKARD INWOOD INC	New York Telephone

FINDINGS

Year	Uses	Source
1938	GREGORY JAS USED CARS	New York Telephone

5071 BROADWAY

Year	Uses	Source
2009	STARTEC GLOBAL COMMUNICATIONS	Cole Information Services
2000	DLC ENTRPRSS INC	Cole Information Services
1999	INWOOD TELEHOUSE	Cole Information Services
1998	INWOOD TELEHOUSE	NYNEX Telephone

5072 BROADWAY

Year	Uses	Source
1927	Beyers & Dorr restrnt	New York Telephone
	BEYERS & DORR RESTRNT	New York Telephone

5074 BROADWAY

Year	Uses	Source
1934	Strauss L Inc Leo Strauss pres Mrs Celia Strauss v pres treas Wm Miller sec auto acc	R. L. Polk & Co.
	Miller Wm sec L Strauss Inc	R. L. Polk & Co.

5076 BROADWAY

Year	Uses	Source
1973	AOS SVCE STA	New York Telephone
1968	AOS SVCE STA	New York Telephone
1963	A O S SVCE STA INC	New York Telephone
1958	TWO HUNDRED & SIXTEON ST SVCE INC	New York Telephone
	TWO HUNDRED & SIXTEON ST SVCE INC	New York Telephone
1934	Sobol Bros Inc cap $5 000 000 Ira J pres sec Benj Sobol v pres treas gas and oil	R. L. Polk & Co.

5080 BROADWAY

Year	Uses	Source
2006	Riverdeal Operating Corp	Hill-Donnelly Information Services
2000	BROADWAY INC	Cole Information Services
1998	BROADWAY INC	NYNEX Telephone
1988	BROADWAY PRIVATE CAR SVCE INC	NYNEX Telephone
1978	EUGENE SVCE STA	New York Telephone
1973	EUGENE SVCE STA	New York Telephone
1968	LOWTHER CHAS J	New York Telephone

Year	Uses	Source
1968	TWO BROS SVCE CNTR	New York Telephone
1963	PARKSIDE TRIANGLE SVCE STA	New York Telephone
1958	PARK SIDE TRIANGLE SVCE STA	New York Telephone
1956	PARKVIEW TRIANGLE INC	New York Telephone
1950	HEIDELBERGER PERRY GAS STA	New York Telephone
1947	HEIDELBERGER PERRY GAS STA	New York Telephone
1942	HEIDELBERGER PERRY GAS STA	New York Telephone
1938	EFFICIENT SERVICENTR INC GAS STA	New York Telephone
	BERMAN DAVID GAS STA	New York Telephone

5084 BROADWAY

Year	Uses	Source
2004	PHOTOLAB PART 2 INC	Cole Information Services

BROADWY

5060 BROADWY

Year	Uses	Source
1998	BROADWAY MECHANIC SERVICE	NYNEX Telephone

PARK AVE

60 PARK AVE

Year	Uses	Source
2004	CHARLES MARANTZ	Cole Information Services
	ACC CAR CARE CTR	Cole Information Services

PARK TER W

60 PARK TER W

Year	Uses	Source
2017	E PARRIS	Cole Information Services
	WILLIAM XUCLA	Cole Information Services
	JEANETTE STEWART	Cole Information Services
	STEVEN HODAS	Cole Information Services
	MICHAEL ROBERTS	Cole Information Services
	WAYNE ROBINSON	Cole Information Services
	ERIKA ROLFSRUD	Cole Information Services
	ROBERT FIMMEN	Cole Information Services
	MARIJANA BRADY	Cole Information Services

FINDINGS

Year	Uses	Source
2017	WILLIAM CARROLL	Cole Information Services
	KATHLEEN MCLAUGHLIN	Cole Information Services
	FRED MOSHER	Cole Information Services
	CAROLE MULLIGAN	Cole Information Services
	ELLEN KACKMANN	Cole Information Services
	FRANCO CEDENO	Cole Information Services
	ALVIS SKERBERGS	Cole Information Services
	LIANA STAMPUR	Cole Information Services
	SEYMOUR PARDO	Cole Information Services
	MARVIN ROTH	Cole Information Services
	WARREN WASHINGTON	Cole Information Services
	CYNTHIA BRINK	Cole Information Services
	SIITA KARKALA	Cole Information Services
	LAWRENCE MORGAN	Cole Information Services
	QUENTIN MARE	Cole Information Services
	WILLIAM GRAY	Cole Information Services
	HOWARD NUSBAUM	Cole Information Services
	MARY PARANAC	Cole Information Services
	TAISHA THOMPSON	Cole Information Services
	STEVEN STAMPLEMAN	Cole Information Services
2014	WILLIAM CARROLL	Cole Information Services
	MICHAEL ROBERTS	Cole Information Services
	ELLEN KACKMANN	Cole Information Services
	KATHLEEN MCLAUGHLIN	Cole Information Services
	FRANCO CEDENO	Cole Information Services
	CAROLE GUSS	Cole Information Services
	MORRY JAFFE	Cole Information Services
	PATRICIA MARTIN	Cole Information Services
	ALVIS SKERBERGS	Cole Information Services
	LINDA CARDILLO	Cole Information Services
	HELEN KARLAN	Cole Information Services
	SEYMOUR PARDO	Cole Information Services
	MARVIN ROTH	Cole Information Services
	CYNTHIA BRINK	Cole Information Services
	SIITA KARKALA	Cole Information Services
	LAWRENCE MORGAN	Cole Information Services
	QUENTIN MARE	Cole Information Services
	WILLIAM XUCLA	Cole Information Services

FINDINGS

Year	Uses	Source
2014	RAYMOND EDWARDS	Cole Information Services
	HOWARD NUSBAUM	Cole Information Services
	TAISHA THOMPSON	Cole Information Services
	STEVEN HODAS	Cole Information Services
	DANIEL MULLIGAN	Cole Information Services
	STEVEN STAMPLEMAN	Cole Information Services
	JEANETTE STEWART	Cole Information Services
	JANE WEBER	Cole Information Services
	ROBERT FIMMEN	Cole Information Services
	ANDREW HOU	Cole Information Services
2009	BONNIE LURIE	Cole Information Services
	KENNETH SEGGERMAN	Cole Information Services
	HOWARD NUSBAUM	Cole Information Services
	WILLIAM XUCLA	Cole Information Services
	PAUL PULLEY	Cole Information Services
	NICOLE VANLEIGHT	Cole Information Services
	LAWRENCE MORGAN	Cole Information Services
	SIITA KARKALA	Cole Information Services
	CHRIS CHRISTOS	Cole Information Services
	MARVIN ROTH	Cole Information Services
	SEYMOUR PARDO	Cole Information Services
	RUTH SINTON	Cole Information Services
	FRANCO CEDENO	Cole Information Services
	ELIZABETH DEVLIN	Cole Information Services
	EMILY YAMASAKI	Cole Information Services
	WILLIAM CARROLL	Cole Information Services
	WAYNE ROBINSON	Cole Information Services
	THOMAS KILROE	Cole Information Services
	ROBERT FIMMEN	Cole Information Services
	JEANETTE STEWART	Cole Information Services
	STEVEN STAMPLEMAN	Cole Information Services
	CECILE FIELDER	Cole Information Services
	E PARRIS	Cole Information Services
	CAROLE GUSS-MULLIGAN	Cole Information Services
	STEVEN HODAS	Cole Information Services
	RANDY HALL	Cole Information Services
	RAYMOND EDWARDS	Cole Information Services
2004	JAMES SHERIDAN	Cole Information Services

FINDINGS

Year	Uses	Source
2004	MARVIN ROTH	Cole Information Services
	ROBERT FIMMEN	Cole Information Services
	JEANETTE STEWART	Cole Information Services
	VICTORIA STAPF	Cole Information Services
	STEVEN STAMPLEMAN	Cole Information Services
	JANE WEBER	Cole Information Services
	E PARRIS	Cole Information Services
	RANDY HALL	Cole Information Services
	WILLIAM CARROLL	Cole Information Services
	MICHAEL FLYNN	Cole Information Services
	KENNETH SEGGERMAN	Cole Information Services
	HERBERT ROSE	Cole Information Services
	RAYMOND EDWARDS	Cole Information Services
	JEFFRIES BLACKERBY	Cole Information Services
	EMILY PULLEY	Cole Information Services
	HOWARD NUSBAUM	Cole Information Services
	TAISHA THOMPSON	Cole Information Services
	JASON HAYCOCK	Cole Information Services
	WILLIAM XUCLA	Cole Information Services
	PHILIP NAPOLI	Cole Information Services
	LOUIS BRUNO	Cole Information Services
	SIITA KARKALA	Cole Information Services
	CAROLE GUSSMULLIGAN	Cole Information Services
	LAWRENCE MORGAN	Cole Information Services
	JOSEPH VERNI	Cole Information Services
	GIOVANNY SOTO	Cole Information Services
	FRANCO CEDENO	Cole Information Services
	RUTH STEINBERG	Cole Information Services
	SEYMOUR PARDO	Cole Information Services
	THOMAS KILROE	Cole Information Services

PARK TER WEST

60 PARK TER WEST

Year	Uses	Source
1994	EDWARDS, R J	Cole Information Services
	LLOYD, EVELYN	Cole Information Services
	STAMPLEMAN, STEVEN H	Cole Information Services
	LARKIN, KIM	Cole Information Services

FINDINGS

Year	Uses	Source
1994	SULLIVAN, M	Cole Information Services
	STEINBERG, ABRAHAM H	Cole Information Services
	MALDONADO, LINDA	Cole Information Services
	JONES, C	Cole Information Services
	NUSBAUM, HOWARD	Cole Information Services
	WILLIAMS, DONALD	Cole Information Services
	ROTH, MARVIN A	Cole Information Services
	GARCIA, LISSETTE	Cole Information Services
	STRAUSS, BERNARD S	Cole Information Services
	ROTHSCHILD, ALWIN	Cole Information Services
	SKERBERGS, S	Cole Information Services
	SEGGERMAN, KENNETH S & KATHLEEN	Cole Information Services
	MC GREGOR, VICTOR	Cole Information Services
	EVANS, ANDREW H	Cole Information Services
	FERIA, ALINA	Cole Information Services
	NORTON, MICHL J	Cole Information Services
	UROVE-MARTINEZ, JENNIFER	Cole Information Services
	HARRIS, BEVERLY	Cole Information Services
	PARRIS, E	Cole Information Services
	REGAN, DOROTHY	Cole Information Services
	SKELTON, MATTHEW	Cole Information Services
	BITTMAN, EMIL	Cole Information Services
	XUCLA, WILLIAM	Cole Information Services
	GUSS-MULLIGAN, CAROLE	Cole Information Services

Park Terrace East

60 Park Terrace East

Year	Uses	Source
2006	Multi Unit Address	Hill-Donnelly Information Services
	h Bruno Louis 3 AV	Hill-Donnelly Information Services
	Number A 20 Cacace Karen	Hill-Donnelly Information Services
	h Carroll William v	Hill-Donnelly Information Services
	Number A 23 Edwards R J A	Hill-Donnelly Information Services
	Number A 72 Fielder Adrian c	Hill-Donnelly Information Services
	Flmmen Robert J	Hill-Donnelly Information Services
	Holland Catherine	Hill-Donnelly Information Services
	Number A 10 Litchfield Eric a	Hill-Donnelly Information Services

FINDINGS

Year	Uses	Source
2006	Number A 50 Mclaughlin Kathleen L Ac	Hill-Donnelly Information Services
	Number A 64 h Morgan Lawrence	Hill-Donnelly Information Services
	Nusnaum Howard	Hill-Donnelly Information Services
	Number A 34 h Pardo Seymour	Hill-Donnelly Information Services
	h Partis E v	Hill-Donnelly Information Services
	Number A 20 h Pulley Emily v	Hill-Donnelly Information Services
	Number A 20 H Rasmussen P A	Hill-Donnelly Information Services
	Shatan G	Hill-Donnelly Information Services
	Number A 54 H Stampleman Steven H AO	Hill-Donnelly Information Services
	Stampleman Steven H	Hill-Donnelly Information Services
	Stewart Jeanette	Hill-Donnelly Information Services
	h Stewart Jeanette	Hill-Donnelly Information Services
	Number A 31 h Thompson Taisha	Hill-Donnelly Information Services
2000	APARTMENTS	Cole Information Services
	DAVID BAMES	Cole Information Services
	EMIL BITTMAN	Cole Information Services
	LOUIS J BRUNO	Cole Information Services
	WILLIAM CARROLL	Cole Information Services
	DIANE CONNOLLY	Cole Information Services
	A23 R J EDWARDS	Cole Information Services
	ROBERT J FIMMEN	Cole Information Services
	C GUSS-MULLIGAN	Cole Information Services
	42 EVELYN LLOYD	Cole Information Services
	50 K L MCLAUGHLIN	Cole Information Services
	64 LAWRENCE MORGAN	Cole Information Services
	A84 HOWARD NUSBAUM	Cole Information Services
	A81 DENISE PAPPACENO	Cole Information Services
	A34 SEYMOUR PARDO	Cole Information Services
	E PARRIS	Cole Information Services
	SHAWN M PARSONS	Cole Information Services
	EMILY PULLEY	Cole Information Services
	A20 PAULA RASMUSSEN	Cole Information Services
	A74 MARVIN A ROTH	Cole Information Services
	A41 ALWIN ROTHSCHILD	Cole Information Services
	A34 B SHATAN	Cole Information Services
	S H STAMPLEMAN	Cole Information Services
	A54 S H STAMPLEMAN	Cole Information Services
	A82 V STAPF	Cole Information Services

FINDINGS

Year	Uses	Source
2000	A80 R STEINBERG	Cole Information Services
	A61 JEANETTE STEWART	Cole Information Services
	32A BERNARD S STRAUSS	Cole Information Services
	TAISHA THOMPSON	Cole Information Services
	A43 WILLIAM XUCLA	Cole Information Services
1988	ALLEN J	NYNEX Telephone
	BRENNAN A M	NYNEX Telephone
	BRINSLEY JOAN	NYNEX Telephone
	CHRISTIE LAWRENCE	NYNEX Telephone
	D AMICOPLA L	NYNEX Telephone
	EDWARDS R J	NYNEX Telephone
	EVANS ANDREW	NYNEX Telephone
	EVANS ROBT H	NYNEX Telephone
	FERIA ALINA	NYNEX Telephone
	GEISINGER HENRY	NYNEX Telephone
	GUSS MULLIGAN CAROLE	NYNEX Telephone
	JAROSZ DONALD	NYNEX Telephone
	LLOYD EVELYN	NYNEX Telephone
	LLOYD MICHAEL K	NYNEX Telephone
	MARTIN MARGARET M	NYNEX Telephone
	NAGLE SEE ALSO NAGEL NAGLE ALAN	NYNEX Telephone
	NORTON MICHL J	NYNEX Telephone
	NUSBAUM HOWARD	NYNEX Telephone
	REGAN DOROTHY	NYNEX Telephone
	ROBERTSON N	NYNEX Telephone
	ROTH MARVIN A	NYNEX Telephone
	ROTHSCHILD ALWIN	NYNEX Telephone
	SANTAELLA WILLIAM	NYNEX Telephone
	SANTAELLA WILLIAM J	NYNEX Telephone
	SEALEY K A	NYNEX Telephone
	SEGGERMAN KENNETH S & KATHIEEN	NYNEX Telephone
	SKERBERGS S	NYNEX Telephone
	STAMPLEMAN STEVEN H	NYNEX Telephone
	STAMPLEMAN STEVEN H	NYNEX Telephone
	STEINBERG ABRAHAM H	NYNEX Telephone
	STRAUSS BERNARD S	NYNEX Telephone
	TOWNSEND J	NYNEX Telephone
	XUCLA G	NYNEX Telephone

FINDINGS

Year	Uses	Source
1983	BENKO GREGOR	New York Telephone
	BRENNAN A M	New York Telephone
	BRINSLEY JOAN	New York Telephone
	BRUNO LOUIZ	New York Telephone
	CHILDERS DWIGHT	New York Telephone
	CHRISTIE LAWRENCE	New York Telephone
	EVANS ROBERT H	New York Telephone
	FERIA ALINA	New York Telephone
	GEISINGER HENRY	New York Telephone
	GOLDBERG JONATHAN	New York Telephone
	HARRIS D	New York Telephone
	HEARTY ELEANOR M MRS	New York Telephone
	JOHNSON A	New York Telephone
	LETELIER A & R	New York Telephone
	LLOYD EVELYN	New York Telephone
	MARTIN MARGARET M	New York Telephone
	MULLIGAN DANIEL J	New York Telephone
	NORTON MICHL J	New York Telephone
	ROBERTSON N	New York Telephone
	ROTH MARVIN A	New York Telephone
	ROTHSCHILD ALWIN	New York Telephone
	SEALEY K A	New York Telephone
	SKERBERGS ALVIS	New York Telephone
	STEINBERG ABRAHAM H	New York Telephone
	STRAUSS BERNARD S	New York Telephone
	TOALSON KENT	New York Telephone
	TOWNSEND J	New York Telephone
	Benko Gregor	New York Telephone
	Brennan A M	New York Telephone
	Brinsley Joan	New York Telephone
	Bruno Louiz	New York Telephone
	Childers Dwight	New York Telephone
	Christie Lawrence	New York Telephone
	Evans Robert H	New York Telephone
	Feria Alina	New York Telephone
	Geisinger Henry	New York Telephone
	Goldberg Jonathan	New York Telephone
	Harris D	New York Telephone

FINDINGS

Year	Uses	Source
1983	Hearty Eleanor M Mrs	New York Telephone
	Johnson A	New York Telephone
	Letelier A & R	New York Telephone
	Lloyd Evelyn	New York Telephone
	Martin Margaret M	New York Telephone
	Mulligan Daniel J	New York Telephone
	Myers Thurmon W	New York Telephone
	Norton Michl J	New York Telephone
	Robertson N	New York Telephone
	Roth Marvin A	New York Telephone
	Rothschild Alwin	New York Telephone
	Sealey K A	New York Telephone
	Skerbergs Alvis	New York Telephone
	Stampleman Steven H	New York Telephone
	Steinberg Abraham H	New York Telephone
	Strauss Bernard S	New York Telephone
	Toalson Kent	New York Telephone
	Townsend J	New York Telephone
1978	BRENNAN A M	New York Telephone
	BRINSLEY JOAN	New York Telephone
	BURKAN B	New York Telephone
	CARTER WM	New York Telephone
	DINATALE CHAS J	New York Telephone
	EVANS ROBT H	New York Telephone
	GLASS H A	New York Telephone
	GLASSMAN WALLACE	New York Telephone
	HEARTY ELEANOR M MRS	New York Telephone
	KESSEL BRENNER JOS	New York Telephone
	NORTON MICHL J	New York Telephone
	REPOLE M T	New York Telephone
	ROTHSCHILD ALWIN	New York Telephone
	SCHWARTZ S L	New York Telephone
	SHAKIN HERMAN	New York Telephone
	SKERBERGS ALVIS	New York Telephone
	STAMPLEMAN STEVEN H	New York Telephone
	STEINBERG ABRAHAM H	New York Telephone
	STRAUSS BERNARD S	New York Telephone
	ZAHLER HARRY	New York Telephone

FINDINGS

Year	Uses	Source
1973	BRENNAN A M	New York Telephone
	BRINSLEY JOAN	New York Telephone
	BURKAN JACK	New York Telephone
	CUSATO RAYMOND	New York Telephone
	DINATALE CHAS J	New York Telephone
	EVANS ROBT H	New York Telephone
	GREENBERG MAO	New York Telephone
	HEARTY ELEANOR M MRS	New York Telephone
	JONES JEFFREY	New York Telephone
	KATZ GEO P	New York Telephone
	KESSELBRENNER JOS	New York Telephone
	KONODI ERNEST	New York Telephone
	LORGE FRED	New York Telephone
	MARKOWITZ SIDNEY	New York Telephone
	MARTIN MARGARET M	New York Telephone
	MIGDAIL MARK	New York Telephone
	NORTON MICHL J	New York Telephone
	REININGER WALTER	New York Telephone
	REPOLE M T	New York Telephone
	ROTH MARVIN A	New York Telephone
	SHAKIN HERMAN	New York Telephone
	SKERBERGS ALVIS	New York Telephone
	STEINBERG ABRAHAM H	New York Telephone
	STRAUSS BERNARD S	New York Telephone
	TAFT PHILLIP G	New York Telephone
	WOLF JOHN C	New York Telephone
	ZAHLER HARRY	New York Telephone
	NATHANSON ADELE	New York Telephone
1968	BRENNAN A M	New York Telephone
	CUSATO RAYMOND	New York Telephone
	DEBERNARDI A L	New York Telephone
	FOLDES LIANNE J	New York Telephone
	GLASSMAN WALLACE	New York Telephone
	GREENBERG KENNETH	New York Telephone
	GREENBERG MAX	New York Telephone
	HEARTY ELEANOR M MRS	New York Telephone
	HUROWITZ BENJ	New York Telephone
	KATZ GEO P	New York Telephone

FINDINGS

Year	Uses	Source
1968	LAZZARA ANTHONY F	New York Telephone
	LISENCO RICHD L	New York Telephone
	LISSANCE DANL M	New York Telephone
	MADOFF HENRY A	New York Telephone
	MC CARTHY JOAN	New York Telephone
	MIGDAIL MARK	New York Telephone
	NORTON MICHL J	New York Telephone
	REPOLE M T	New York Telephone
	RICHMAN ALAN	New York Telephone
	ROTH MARVIN A	New York Telephone
	ROTH RHONLDA	New York Telephone
	SCHRAMM GE J	New York Telephone
	STEINBERG ABRAHAM H	New York Telephone
	SUGAR ROBT	New York Telephone
	YOUNG RAYMOND P	New York Telephone
	ZAHLER HARRY	New York Telephone
	ZEGRAS STEVE	New York Telephone
1963	CLEARY N	New York Telephone
	CUSATO RAYMOND	New York Telephone
	GREENBERG KENNETH	New York Telephone
	GREENBERG MAX	New York Telephone
	HURWITZ HARRIET L	New York Telephone
	KYPREOS KENNY MRS	New York Telephone
	LEMONEDES SPIROS	New York Telephone
	DANL M	New York Telephone
	MADOFF HENRY A	New York Telephone
	MILLER IRWIN L	New York Telephone
	SCHIFF ROBT	New York Telephone
	SUGAR ROBT	New York Telephone
	WASERMAN PAUL	New York Telephone

76 Park Terrace East

Year	Uses	Source
1934	Brown Saml A Charlotte C Phys	R. L. Polk & Co.

FINDINGS

W 215 ST

502 W 215 ST

Year	Uses	Source
1931	CARRIGAN CHAS	Manhattan and Bronx Directory Publishing Company Residential Directory

503 W 215 ST

Year	Uses	Source
1968	MAHONEY FRANK	New York Telephone
1938	HERON W C JR	New York Telephone

504 W 215 ST

Year	Uses	Source
1931	GALLIGAN HELEN M	Manhattan and Bronx Directory Publishing Company Residential Directory
	GALLIGAN THOS J	Manhattan and Bronx Directory Publishing Company Residential Directory

W 215TH

502 W 215TH

Year	Uses	Source
1931	Carrigan Chas	Manhattan and Bronx Directory Publishing Company Residential Directory

504 W 215TH

Year	Uses	Source
1931	Galligan Helen M	Manhattan and Bronx Directory Publishing Company Residential Directory
	Galligan Thos J	Manhattan and Bronx Directory Publishing Company Residential Directory

W 216 ST

560 W 216 ST

Year	Uses	Source
1968	O TOOLE B N	New York Telephone

West 215 Street

501 West 215 Street

Year	Uses	Source
2006	No Current Listing	Hill-Donnelly Information Services

FINDINGS

Year	Uses	Source
1931	Maolney Jas	Manhattan and Bronx Directory Publishing Company Residential Directory
	MAOLNEY JAS	Manhattan and Bronx Directory Publishing Company Residential Directory
1927	J H P Garage Inc	New York Telephone
	J H P GARAGE INC	New York Telephone
1920	Freund Theo	R. L. Polk & Co.
	Gettler Sebastian eng	R. L. Polk & Co.
	Hamel Hy supt	R. L. Polk & Co.
	Hewitt Hazel	R. L. Polk & Co.
	Horry Alex porter	R. L. Polk & Co.
	Horry Saml supt	R. L. Polk & Co.
	Keim M E	R. L. Polk & Co.
	Lancaster Harry p clk	R. L. Polk & Co.
	OToole Steph J clk	R. L. Polk & Co.
	Quandt Otto E	R. L. Polk & Co.
	Shoemaker Fredk M elec eng	R. L. Polk & Co.
	Theurer Wm W	R. L. Polk & Co.
	Weed May wid Wm	R. L. Polk & Co.
	Weed Nathan H pres Weed Pub Co Inc h Montclair NJ	R. L. Polk & Co.
	Whelan Thos P efficiency expert	R. L. Polk & Co.

FINDINGS

ADJOINING PROPERTY: ADDRESSES NOT IDENTIFIED IN RESEARCH SOURCE

The following Adjoining Property addresses were researched for this report, and the addresses were not identified in research source.

Address Researched	Address Not Identified in Research Source
4036 10 Avenue	2017, 2014, 2009, 2004, 2000, 1999, 1998, 1996, 1994, 1993, 1988, 1978, 1950, 1947, 1942, 1938, 1934, 1931, 1927, 1923, 1920
4036 10TH AVE	2006, 2000, 1998, 1996, 1994, 1993, 1988, 1983, 1978, 1973, 1968, 1963, 1958, 1956, 1950, 1947, 1942, 1938, 1934, 1931, 1927, 1923, 1920
4036 10TH AVE	2006, 2000, 1998, 1996, 1994, 1993, 1988, 1983, 1978, 1973, 1968, 1963, 1958, 1956, 1950, 1947, 1942, 1938, 1934, 1931, 1927, 1923, 1920
4036 10TH AVE	2017, 2014, 2009, 2004, 2000, 1999, 1998, 1996, 1994, 1993, 1988, 1978, 1950, 1947, 1942, 1938, 1934, 1931, 1927, 1923, 1920
4040 10TH AVE	2017, 2014, 2009, 2006, 2004, 2000, 1999, 1998, 1996, 1994, 1993, 1988, 1983, 1978, 1973, 1968, 1963, 1958, 1956, 1950, 1947, 1942, 1931, 1927, 1923, 1920
4040 10TH AVE	2017, 2009, 2006, 2004, 2000, 1999, 1998, 1996, 1994, 1993, 1988, 1983, 1978, 1973, 1968, 1963, 1958, 1956, 1950, 1947, 1942, 1938, 1934, 1931, 1927, 1923, 1920
4045 10TH AVE	2017, 2014, 2009, 2006, 2004, 2000, 1999, 1998, 1996, 1994, 1993, 1988, 1983, 1978, 1973, 1968, 1963, 1958, 1956, 1950, 1947, 1942, 1938, 1931, 1927, 1923, 1920
4050 10 Avenue	2017, 2014, 2009, 2004, 2000, 1999, 1998, 1996, 1994, 1993, 1988, 1983, 1978, 1973, 1968, 1963, 1958, 1956, 1942, 1938, 1934, 1931, 1927, 1923, 1920
4050 10TH AVE	2017, 2014, 2006, 2000, 1999, 1998, 1996, 1994, 1993, 1988, 1983, 1978, 1973, 1968, 1963, 1958, 1956, 1950, 1947, 1942, 1938, 1934, 1931, 1927, 1923, 1920
501 West 215 Street	2017, 2014, 2009, 2004, 2000, 1999, 1998, 1996, 1994, 1993, 1988, 1983, 1978, 1973, 1968, 1963, 1958, 1956, 1950, 1947, 1942, 1938, 1934, 1923
502 W 215 ST	2017, 2014, 2009, 2006, 2004, 2000, 1999, 1998, 1996, 1994, 1993, 1988, 1983, 1978, 1973, 1968, 1963, 1958, 1956, 1950, 1947, 1942, 1938, 1934, 1927, 1923, 1920
502 W 215TH	2017, 2014, 2009, 2006, 2004, 2000, 1999, 1998, 1996, 1994, 1993, 1988, 1983, 1978, 1973, 1968, 1963, 1958, 1956, 1950, 1947, 1942, 1938, 1934, 1927, 1923, 1920
503 W 215 ST	2017, 2014, 2009, 2006, 2004, 2000, 1999, 1998, 1996, 1994, 1993, 1988, 1983, 1978, 1973, 1963, 1958, 1956, 1950, 1947, 1942, 1934, 1931, 1927, 1923, 1920
504 W 215 ST	2017, 2014, 2009, 2006, 2004, 2000, 1999, 1998, 1996, 1994, 1993, 1988, 1983, 1978, 1973, 1968, 1963, 1958, 1956, 1950, 1947, 1942, 1938, 1934, 1927, 1923, 1920
504 W 215TH	2017, 2014, 2009, 2006, 2004, 2000, 1999, 1998, 1996, 1994, 1993, 1988, 1983, 1978, 1973, 1968, 1963, 1958, 1956, 1950, 1947, 1942, 1938, 1934, 1927, 1923, 1920
5041 BROADWAY	2017, 2014, 2009, 2004, 1999, 1996, 1994, 1983, 1950, 1947, 1942, 1938, 1934, 1931, 1927, 1923, 1920
5041 BROADWAY	2006, 2000, 1998, 1996, 1993, 1988, 1983, 1978, 1973, 1968, 1963, 1958, 1956, 1950, 1947, 1942, 1938, 1934, 1931, 1927, 1923, 1920
5043 BROADWAY	2017, 2014, 2009, 2006, 2004, 2000, 1999, 1998, 1996, 1994, 1993, 1988, 1983, 1978, 1963, 1958, 1956, 1950, 1947, 1942, 1938, 1934, 1931, 1927, 1923, 1920

FINDINGS

Address Researched	Address Not Identified in Research Source
5045 Broadway	2017, 2014, 2009, 2006, 2004, 2000, 1999, 1998, 1996, 1994, 1993, 1988, 1983, 1978, 1973, 1947, 1942, 1938, 1934, 1931, 1927, 1923, 1920
5045 BROADWAY	2014, 2009, 2006, 2004, 2000, 1999, 1998, 1996, 1994, 1993, 1988, 1983, 1978, 1973, 1968, 1963, 1958, 1956, 1950, 1947, 1942, 1938, 1934, 1931, 1927, 1923, 1920
5047 BROADWAY	2017, 2014, 2009, 2004, 2000, 1999, 1998, 1996, 1994, 1993, 1988, 1983, 1978, 1973, 1968, 1950, 1947, 1942, 1938, 1934, 1931, 1927, 1923, 1920
5049 BROADWAY	2017, 2014, 2006, 2000, 1998, 1996, 1994, 1993, 1988, 1983, 1978, 1973, 1968, 1963, 1958, 1956, 1950, 1947, 1942, 1938, 1934, 1931, 1927, 1923, 1920
5049 Broadway	2017, 2014, 2009, 2004, 1999, 1996, 1994, 1947, 1942, 1938, 1934, 1931, 1927, 1923, 1920
5051 BROADWAY	2017, 2014, 2009, 2006, 2004, 2000, 1999, 1998, 1996, 1994, 1993, 1988, 1983, 1978, 1973, 1968, 1956, 1950, 1947, 1942, 1938, 1934, 1931, 1927, 1923, 1920
5054 BROADWAY	2017, 2014, 2009, 2004, 2000, 1999, 1998, 1996, 1994, 1993, 1988, 1983, 1978, 1973, 1968, 1963, 1956, 1950, 1947, 1942, 1938, 1934, 1931, 1927, 1923, 1920
5056 BROADWAY	2017, 2014, 2009, 2004, 1999, 1996, 1994, 1923, 1920
5057 Broadway	2017, 2014, 2009, 2004, 1999, 1996, 1994, 1938, 1934, 1931, 1927, 1923, 1920
5057 BROADWAY	2006, 2000, 1998, 1996, 1993, 1988, 1983, 1978, 1973, 1968, 1963, 1958, 1956, 1950, 1947, 1942, 1938, 1934, 1931, 1927, 1923, 1920
5060 BROADWAY	2017, 2014, 2009, 2004, 1999, 1996, 1994, 1931, 1927, 1923, 1920
5060 BROADWY	2017, 2014, 2009, 2006, 2004, 2000, 1999, 1996, 1994, 1993, 1988, 1983, 1978, 1973, 1968, 1963, 1958, 1956, 1950, 1947, 1942, 1938, 1934, 1931, 1927, 1923, 1920
5061 Broadway	2017, 2014, 2009, 2006, 2004, 2000, 1999, 1998, 1996, 1994, 1993, 1988, 1983, 1978, 1973, 1968, 1963, 1958, 1956, 1950, 1947, 1942, 1938, 1934, 1931, 1927, 1923, 1920
5062 BROADWAY	2017, 2014, 2009, 2006, 2004, 2000, 1999, 1998, 1996, 1994, 1993, 1988, 1983, 1978, 1973, 1968, 1963, 1958, 1956, 1950, 1947, 1942, 1938, 1934, 1931, 1923, 1920
5063 BROADWAY	2017, 2014, 2009, 2006, 2004, 1999, 1996, 1994, 1983, 1978, 1973, 1950, 1942, 1938, 1934, 1931, 1923, 1920
5064 BROADWAY	2017, 2014, 2009, 2006, 2004, 2000, 1999, 1998, 1996, 1994, 1993, 1988, 1983, 1978, 1973, 1968, 1963, 1958, 1956, 1950, 1947, 1942, 1938, 1931, 1923, 1920
5065 BROADWAY	2017, 2014, 2009, 2004, 1999, 1996, 1994, 1993, 1973, 1963, 1942, 1938, 1931, 1927, 1923, 1920
5066 BROADWAY	2017, 2014, 2009, 2006, 2004, 2000, 1999, 1998, 1996, 1994, 1993, 1988, 1983, 1978, 1973, 1968, 1963, 1942, 1938, 1931, 1923, 1920
5067 BROADWAY	2017, 2014, 2009, 2006, 2004, 2000, 1999, 1998, 1996, 1994, 1993, 1988, 1983, 1978, 1973, 1968, 1963, 1958, 1956, 1950, 1934, 1931, 1923, 1920
5068 BROADWAY	2017, 2014, 2009, 2006, 2004, 2000, 1999, 1998, 1996, 1994, 1993, 1988, 1983, 1978, 1973, 1968, 1963, 1958, 1956, 1950, 1947, 1942, 1938, 1931, 1927, 1923, 1920
5069 BROADWAY	2017, 2014, 2009, 2004, 1999, 1996, 1994, 1988, 1950, 1947, 1942, 1934, 1931, 1927, 1923, 1920
5071 BROADWAY	2017, 2014, 2009, 2006, 2004, 1999, 1996, 1994, 1993, 1988, 1983, 1978, 1973, 1968, 1963, 1958, 1956, 1950, 1947, 1942, 1938, 1934, 1931, 1927, 1923, 1920
5071 BROADWAY	2017, 2014, 2006, 2004, 2000, 1998, 1996, 1994, 1993, 1988, 1983, 1978, 1973, 1968, 1963, 1958, 1956, 1950, 1947, 1942, 1938, 1934, 1931, 1927, 1923, 1920

FINDINGS

Address Researched	Address Not Identified in Research Source
5072 BROADWAY	2017, 2014, 2009, 2006, 2004, 2000, 1999, 1998, 1996, 1994, 1993, 1988, 1983, 1978, 1973, 1968, 1963, 1958, 1956, 1950, 1947, 1942, 1938, 1934, 1931, 1923, 1920
5074 BROADWAY	2017, 2014, 2009, 2006, 2004, 2000, 1999, 1998, 1996, 1994, 1993, 1988, 1983, 1978, 1973, 1968, 1963, 1958, 1956, 1950, 1947, 1942, 1938, 1931, 1927, 1923, 1920
5076 BROADWAY	2017, 2014, 2009, 2006, 2004, 2000, 1999, 1998, 1996, 1994, 1993, 1988, 1983, 1978, 1956, 1950, 1947, 1942, 1938, 1931, 1927, 1923, 1920
5080 BROADWAY	2017, 2014, 2009, 2004, 1999, 1996, 1994, 1993, 1983, 1934, 1931, 1927, 1923, 1920
5084 BROADWAY	2017, 2014, 2009, 2006, 2000, 1999, 1998, 1996, 1994, 1993, 1988, 1983, 1978, 1973, 1968, 1963, 1958, 1956, 1950, 1947, 1942, 1938, 1934, 1931, 1927, 1923, 1920
560 W 216 ST	2017, 2014, 2009, 2006, 2004, 2000, 1999, 1998, 1996, 1994, 1993, 1988, 1983, 1978, 1973, 1963, 1958, 1956, 1950, 1947, 1942, 1938, 1934, 1931, 1927, 1923, 1920
60 PARK AVE	2017, 2014, 2009, 2006, 2000, 1999, 1998, 1996, 1994, 1993, 1988, 1983, 1978, 1973, 1968, 1963, 1958, 1956, 1950, 1947, 1942, 1938, 1934, 1931, 1927, 1923, 1920
60 PARK AVE	2017, 2014, 2009, 2006, 2000, 1999, 1998, 1996, 1994, 1993, 1988, 1983, 1978, 1973, 1968, 1963, 1958, 1956, 1950, 1947, 1942, 1938, 1934, 1931, 1927, 1923, 1920
60 PARK TER W	2017, 2014, 2009, 2006, 2000, 1999, 1998, 1996, 1994, 1993, 1988, 1983, 1978, 1973, 1968, 1963, 1958, 1956, 1950, 1947, 1942, 1938, 1934, 1931, 1927, 1923, 1920
60 PARK TER W	2006, 2000, 1999, 1998, 1996, 1994, 1993, 1988, 1983, 1978, 1973, 1968, 1963, 1958, 1956, 1950, 1947, 1942, 1938, 1934, 1931, 1927, 1923, 1920
60 PARK TER W	2017, 2014, 2009, 2006, 2000, 1999, 1998, 1996, 1994, 1993, 1988, 1983, 1978, 1973, 1968, 1963, 1958, 1956, 1950, 1947, 1942, 1938, 1934, 1931, 1927, 1923, 1920
60 PARK TER WEST	2017, 2014, 2009, 2006, 2004, 2000, 1999, 1998, 1996, 1993, 1988, 1983, 1978, 1973, 1968, 1963, 1958, 1956, 1950, 1947, 1942, 1938, 1934, 1931, 1927, 1923, 1920
60 Park Terrace East	2017, 2014, 2009, 2004, 1999, 1998, 1996, 1994, 1993, 1958, 1956, 1950, 1947, 1942, 1938, 1934, 1931, 1927, 1923, 1920
76 Park Terrace East	2017, 2014, 2009, 2006, 2004, 2000, 1999, 1998, 1996, 1994, 1993, 1988, 1983, 1978, 1973, 1968, 1963, 1958, 1956, 1950, 1947, 1942, 1938, 1931, 1927, 1923, 1920

TARGET PROPERTY: ADDRESS NOT IDENTIFIED IN RESEARCH SOURCE

The following Target Property addresses were researched for this report, and the addresses were not identified in the research source.

Address Researched	Address Not Identified in Research Source
5055 Broadway	2017, 2014, 2009, 2006, 2004, 2000, 1999, 1998, 1996, 1994, 1993, 1988, 1983, 1978, 1973, 1968, 1963, 1958, 1956, 1950, 1947, 1942, 1938, 1934, 1931, 1927, 1923, 1920

APPENDIX E

ENVIRONMENTAL DATABASE RADIUS REPORT

LANGAN

5055 Broadway
5055 Broadway
New York, NY 10034

Inquiry Number: 6200390.2s
September 22, 2020

The EDR Radius Map™ Report with GeoCheck®

6 Armstrong Road, 4th floor
Shelton, CT 06484
Toll Free: 800.352.0050
www.edrnet.com

TABLE OF CONTENTS

SECTION	PAGE
Executive Summary	ES1
Overview Map	2
Detail Map	3
Map Findings Summary	4
Map Findings	8
Orphan Summary	1559
Government Records Searched/Data Currency Tracking	GR-1

GEOCHECK ADDENDUM

Physical Setting Source Addendum	A-1
Physical Setting Source Summary	A-2
Physical Setting Source Map	A-7
Physical Setting Source Map Findings	A-8
Physical Setting Source Records Searched	PSGR-1

Thank you for your business.
Please contact EDR at 1-800-352-0050
with any questions or comments.

Disclaimer - Copyright and Trademark Notice

This Report contains certain information obtained from a variety of public and other sources reasonably available to Environmental Data Resources, Inc. It cannot be concluded from this Report that coverage information for the target and surrounding properties does not exist from other sources. **NO WARRANTY EXPRESSED OR IMPLIED, IS MADE WHATSOEVER IN CONNECTION WITH THIS REPORT. ENVIRONMENTAL DATA RESOURCES, INC. SPECIFICALLY DISCLAIMS THE MAKING OF ANY SUCH WARRANTIES, INCLUDING WITHOUT LIMITATION, MERCHANTABILITY OR FITNESS FOR A PARTICULAR USE OR PURPOSE. ALL RISK IS ASSUMED BY THE USER. IN NO EVENT SHALL ENVIRONMENTAL DATA RESOURCES, INC. BE LIABLE TO ANYONE, WHETHER ARISING OUT OF ERRORS OR OMISSIONS, NEGLIGENCE, ACCIDENT OR ANY OTHER CAUSE, FOR ANY LOSS OF DAMAGE, INCLUDING, WITHOUT LIMITATION, SPECIAL, INCIDENTAL, CONSEQUENTIAL, OR EXEMPLARY DAMAGES. ANY LIABILITY ON THE PART OF ENVIRONMENTAL DATA RESOURCES, INC. IS STRICTLY LIMITED TO A REFUND OF THE AMOUNT PAID FOR THIS REPORT.** Purchaser accepts this Report "AS IS". Any analyses, estimates, ratings, environmental risk levels or risk codes provided in this Report are provided for illustrative purposes only, and are not intended to provide, nor should they be interpreted as providing any facts regarding, or prediction or forecast of, any environmental risk for any property. Only a Phase I Environmental Site Assessment performed by an environmental professional can provide information regarding the environmental risk for any property. Additionally, the information provided in this Report is not to be construed as legal advice.

Copyright 2020 by Environmental Data Resources, Inc. All rights reserved. Reproduction in any media or format, in whole or in part, of any report or map of Environmental Data Resources, Inc., or its affiliates, is prohibited without prior written permission.

EDR and its logos (including Sanborn and Sanborn Map) are trademarks of Environmental Data Resources, Inc. or its affiliates. All other trademarks used herein are the property of their respective owners.

EXECUTIVE SUMMARY

A search of available environmental records was conducted by Environmental Data Resources, Inc (EDR). The report was designed to assist parties seeking to meet the search requirements of EPA's Standards and Practices for All Appropriate Inquiries (40 CFR Part 312), the ASTM Standard Practice for Environmental Site Assessments (E 1527-13), the ASTM Standard Practice for Environmental Site Assessments for Forestland or Rural Property (E 2247-16), the ASTM Standard Practice for Limited Environmental Due Diligence: Transaction Screen Process (E 1528-14) or custom requirements developed for the evaluation of environmental risk associated with a parcel of real estate.

TARGET PROPERTY INFORMATION

ADDRESS

5055 BROADWAY
NEW YORK, NY 10034

COORDINATES

Latitude (North):	40.8702520 - 40˚ 52' 12.90''
Longitude (West):	73.9158460 - 73˚ 54' 57.04''
Universal Tranverse Mercator:	Zone 18
UTM X (Meters):	591360.8
UTM Y (Meters):	4524708.0
Elevation:	38 ft. above sea level

USGS TOPOGRAPHIC MAP ASSOCIATED WITH TARGET PROPERTY

Target Property Map:	5940599 CENTRAL PARK, NY
Version Date:	2013
North Map:	5940553 YONKERS, NY
Version Date:	2013

AERIAL PHOTOGRAPHY IN THIS REPORT

Portions of Photo from:	20150729, 20150522
Source:	USDA

MAPPED SITES SUMMARY

Target Property Address:
5055 BROADWAY
NEW YORK, NY 10034

Click on Map ID to see full detail.

MAP ID	SITE NAME	ADDRESS	DATABASE ACRONYMS	RELATIVE ELEVATION	DIST (ft. & mi.) DIRECTION
Reg	HUDSON RIVER PCBS	NO STREET APPLICABLE	NPL, SEMS, RCRA-LQG, US ENG CONTROLS, US INST...	Same	3577, 0.677, WNW
A1	SPILL NUMBER 0201424	5049 BROADWAY	NY Spills	Lower	1 ft.
A2	CON EDISON	5057 BROADWAY	NY MANIFEST	Lower	36, 0.007, ENE
A3	FIS ASSCOCIATES LLC	5057 BROADWAY	NY AST	Lower	36, 0.007, ENE
A4	CON EDISON	5057 BROADWAY	RCRA NonGen / NLR	Lower	36, 0.007, ENE
A5	CON EDISON	5057 BROADWAY	NJ MANIFEST	Lower	36, 0.007, ENE
A6	LOT 250,TAXBLOCK 224	5045 BROADWAY	NY E DESIGNATION	Higher	47, 0.009, SW
A7	CON EDISON	BROADWAY & W 215TH S	NY MANIFEST	Lower	82, 0.016, South
A8	NYCTA 215TH ST RELAY	215TH ST & BROADWAY	RCRA NonGen / NLR, NY MANIFEST	Lower	82, 0.016, South
A9	CON EDISON	BROADWAY & W 215TH S	NJ MANIFEST	Lower	82, 0.016, South
A10	CON EDISON	BROADWAY & W 215TH S	RCRA NonGen / NLR	Lower	82, 0.016, South
A11	70 PARK TERRACE EAST	70 PARK TERRACE EAST	NY AST	Higher	102, 0.019, North
A12	70 PARK TERR EAST	70 PARK TERR EAST	NY LTANKS	Higher	102, 0.019, North
A13	SPILL NUMBER 0208658	500 W 215TH ST	NY Spills	Lower	102, 0.019, South
A14	500 WEST 215TH ST/MA	500 WEST 215TH STREE	NY Spills	Lower	102, 0.019, South
A15	CON EDISON	500 W 215TH ST	NJ MANIFEST	Lower	102, 0.019, South
A16	CON EDISON	500 W 215TH ST	NY AST, NY MANIFEST	Lower	102, 0.019, South
A17	CON EDISON	500 W 215TH ST	RCRA NonGen / NLR, FINDS, ECHO	Lower	102, 0.019, South
A18	BROADWAY MECHANIC SE	5060 BROADWAY FRNT 2	EDR Hist Auto	Lower	108, 0.020, ESE
A19	CON EDISON	5060 BROADWAY	RCRA NonGen / NLR	Lower	108, 0.020, ESE
A20	CON EDISON	5060 BROADWAY	NJ MANIFEST	Lower	108, 0.020, ESE
A21	BROADWAY MECHANIC SE	5060 BROADWAY	NY AST	Lower	108, 0.020, ESE
A22	LOT 18,TAXBLOCK 2232	5060 BROADWAY	NY E DESIGNATION	Lower	108, 0.020, ESE
A23	CON ED	5060 BROADWAY	NY MANIFEST	Lower	108, 0.020, ESE
A24	INWOOD ARCH AUTOMOTI	5063 BROADWAY	NY TANKS	Higher	111, 0.021, NE
A25	CON EDISON - SERVICE	5063 BROADWAY	RCRA-LQG	Higher	111, 0.021, NE
A26	CON EDISON - SERVICE	5063 BROADWAY	NY MANIFEST	Higher	111, 0.021, NE
A27	LOT 261,TAXBLOCK 224	5063 BROADWAY	NY E DESIGNATION	Higher	111, 0.021, NE
A28	FAMILY TRANSMISSIONS	5063 BROADWAY	EDR Hist Auto	Higher	111, 0.021, NE
A29	JACK GALLO AUTO BODY	5065 BROADWAY	RCRA NonGen / NLR, FINDS, ECHO	Lower	114, 0.022, ENE
A30	PARK TERRACE OWNERS	48-50 PARK TERRACE E	NY AST	Higher	122, 0.023, West
A31	AOS SERVICE STATION	5076 BROADWAY	EDR Hist Auto	Lower	126, 0.024, East
A32	LOT 247,TAXBLOCK 224	5037 BROADWAY	NY E DESIGNATION	Lower	147, 0.028, SW
A33	NYC TRANSIT TO ROADW	WEST 216TH ST AND BR	NY Spills	Lower	151, 0.029, ENE
A34	216TH ST. & BROADWAY	216TH ST. & BROADWAY	NY Spills	Lower	151, 0.029, ENE
B35	CON EDISON	67 PARK TER E	NJ MANIFEST	Higher	174, 0.033, NW
B36	CON EDISON	67 PARK TER E	RCRA NonGen / NLR	Higher	174, 0.033, NW
A37	OPEN EXCAVATION	5056 BROADWAY	NY Spills	Lower	174, 0.033, South
A38	M & N MANAGEMENT COR	5056 BROADWAY	NY AST	Lower	174, 0.033, South

MAPPED SITES SUMMARY

Target Property Address:
5055 BROADWAY
NEW YORK, NY 10034

Click on Map ID to see full detail.

MAP ID	SITE NAME	ADDRESS	DATABASE ACRONYMS	RELATIVE ELEVATION	DIST (ft. & mi.) DIRECTION
A39	M & G AUTO REPAIR CO	5069 BROADWAY	NY AST	Higher	175, 0.033, NE
A40	LOT 264,TAXBLOCK 224	5069 BROADWAY	NY E DESIGNATION	Higher	175, 0.033, NE
A41	CON EDISON GAS DRIP:	4040 10TH AVE	RCRA NonGen / NLR	Lower	184, 0.035, ESE
A42	HARLEM RIVER DRIVE /	HARLEM RIVER DR./W.2	NY Spills	Lower	190, 0.036, ESE
B43	PARK TERRACE GARDENS	65-67 PARK TERRACE E	NY AST	Higher	190, 0.036, NW
B44	PARK TERRACE - BUILD	65-67 PARK TERRACE E	NY Spills	Higher	190, 0.036, NW
B45	APARTMENT BUILDING	65-67 PARK TERRACE E	NY Spills	Higher	190, 0.036, NW
B46	65 PARK TERRACE WEST	65-67 PARK TERRACE E	NY LTANKS	Higher	190, 0.036, NW
B47	APT BLDG	65-67 PARK TERRACE E	NY Spills	Higher	190, 0.036, NW
A48	CON EDISON	4036 10TH AVE	RCRA NonGen / NLR	Lower	191, 0.036, SE
A49	CON EDISON	4036 10TH AVE	NY MANIFEST	Lower	191, 0.036, SE
A50	CON EDISON	4036 10TH AVE	NJ MANIFEST	Lower	191, 0.036, SE
B51	90 PARK TERRACE EAST	90 PARK TERRACE EAST	NY AST	Higher	194, 0.037, NNE
B52	APARTMENT BLDG	77 PARK TERR EAST	NY Spills	Higher	201, 0.038, NNW
A53	215TH ST/HARLEM RIVE	215TH ST/HARLEM RIVE	NY Spills	Lower	205, 0.039, SE
B54	INSIGNEA	75-77 PARK TERRACE E	NY LTANKS	Higher	210, 0.040, NNW
B55	APARTMENT BUILDING	75-77 PARK TERRACE E	NY LTANKS	Higher	210, 0.040, NNW
B56	SPILL NUMBER 0011644	75 PARK TERRACE EAST	NY LTANKS	Higher	210, 0.040, NNW
B57	PARK TERRACE GARDENS	75-77 PARK TERRACE E	NY AST	Higher	210, 0.040, NNW
C58	LOT 266,TAXBLOCK 224	5073 BROADWAY	NY E DESIGNATION	Lower	225, 0.043, NE
A59	LOT 5,TAXBLOCK 2232	5050 BROADWAY	NY E DESIGNATION	Lower	233, 0.044, South
C60	CON EDISON	W 216TH ST & 10TH AV	NY MANIFEST	Lower	235, 0.045, East
C61	CON EDISON	W 216TH ST & 10TH AV	RCRA NonGen / NLR, FINDS, ECHO	Lower	235, 0.045, East
C62	CON EDISON	W 216 ST & 10 AV	NY MANIFEST	Lower	235, 0.045, East
C63	CON EDISON	W 216 ST & 10 AV	NY MANIFEST	Lower	235, 0.045, East
C64	CON EDISON	W 216TH ST & 10TH AV	NJ MANIFEST	Lower	235, 0.045, East
A65	CON EDISON	W 215 ST & 10 AV	NY MANIFEST	Lower	238, 0.045, SE
A66	CON EDISON	10TH AVE & W 215TH S	RCRA NonGen / NLR	Lower	238, 0.045, SE
A67	CON EDISON	10TH AVE & W 215TH S	NJ MANIFEST	Lower	238, 0.045, SE
A68	CON EDISON	10TH AVE & W 215TH S	NY MANIFEST	Lower	238, 0.045, SE
A69	MTA NYCT - 215TH STR	10TH AVE & W 215TH S	RCRA-SQG, NY MANIFEST, NJ MANIFEST	Lower	238, 0.045, SE
A70	CON EDISON MANHOLE 4	W 215TH ST & 10TH AV	RCRA NonGen / NLR, NJ MANIFEST, NY MANIFEST	Lower	238, 0.045, SE
B71	PARK TERRACE - BUILD	55 - 57 PARK TERRACE	NY Spills	Higher	238, 0.045, West
B72	PARK TERRACE GARDENS	55-57 PARK TERRACE E	NY UST	Higher	238, 0.045, West
C73	CON EDISON	5080 BROADWAY	RCRA NonGen / NLR, FINDS, ECHO	Lower	244, 0.046, ENE
C74	CON ED	5080 BROADWAY	NY MANIFEST	Lower	244, 0.046, ENE
C75	URRETA SERVICE STATI	5080 BROADWAY	EDR Hist Auto	Lower	244, 0.046, ENE
C76	NYC FUEL INC.	5080 BROADWAY	NY LTANKS, NY UST	Lower	244, 0.046, ENE
C77	CON EDISON	5080 BROADWAY	NJ MANIFEST	Lower	244, 0.046, ENE

MAPPED SITES SUMMARY

Target Property Address:
5055 BROADWAY
NEW YORK, NY 10034

Click on Map ID to see full detail.

MAP ID	SITE NAME	ADDRESS	DATABASE ACRONYMS	RELATIVE ELEVATION	DIST (ft. & mi.) DIRECTION
C78	KINGSBRIDGE BUS DEPO	4056 10TH AVE	NY LTANKS, NY Spills	Lower	244, 0.046, East
C79	KINGS BRIDGE DEPOT A	4056 10TH AVE	NY Spills	Lower	244, 0.046, East
C80	NYCTA- TTF	4056 10TH AVE	NY LTANKS	Lower	244, 0.046, East
D81	CON ED	5048 BROADWAY	NY MANIFEST	Lower	251, 0.048, SSW
D82	LOT 4,TAXBLOCK 2232	5048 BROADWAY	NY E DESIGNATION	Lower	251, 0.048, SSW
D83	CON EDISON	5048 BROADWAY	NJ MANIFEST	Lower	251, 0.048, SSW
D84	CON EDISON	5048 BROADWAY	RCRA NonGen / NLR	Lower	251, 0.048, SSW
D85	VENTOURIS VIVIAN	5031 BROADWAY	EDR Hist Cleaner	Higher	272, 0.052, SW
C86	ANNAS CLEANERS	5085 BROADWAY	EDR Hist Cleaner	Higher	276, 0.052, NE
C87	NAT SCHNEIDER & B FE	5085 BROADWAY	NY AST	Higher	276, 0.052, NE
D88	CON EDISON	5027 BROADWAY	RCRA NonGen / NLR, FINDS, ECHO	Higher	289, 0.055, SW
D89	CON EDISON	5027 BROADWAY	NY MANIFEST	Higher	289, 0.055, SW
D90	CON EDISON	5027 BROADWAY	NJ MANIFEST	Higher	289, 0.055, SW
D91	ON THE STRRET IN FRO	5025 BROADWAY	NY AST, NY Spills	Higher	295, 0.056, SW
D92		5025 BROADWAY	NY Spills, NY LEAD	Higher	295, 0.056, SW
C93	PARK TERRACE MANOR I	98 PARK TERRACE EAST	NY AST	Higher	299, 0.057, NNE
D94	LOT 1,TAXBLOCK 2232	5044 BROADWAY	NY E DESIGNATION	Lower	299, 0.057, SSW
D95	CON EDISON	5021 BROADWAY	NY MANIFEST	Higher	308, 0.058, SW
E96	30 PARK TERRACE EAST	30 PARK TERRACE EAST	NY AST	Higher	309, 0.059, WSW
E97	PVT DWELLING/APT. CO	30 PARK TERRACE EAST	NY Spills	Higher	309, 0.059, WSW
D98	CON EDISON	F/O 4020 10 AV	NY MANIFEST	Lower	317, 0.060, South
D99	LOT 14,TAXBLOCK 2232	4020 10 AVENUE	NY E DESIGNATION	Lower	317, 0.060, South
F100	APARTMENT BUILDING	95 PARK TERRACE EAST	NY Spills	Higher	322, 0.061, North
F101	95 PARK TERRACE EAST	95 PARK TERRACE EAST	NY AST	Higher	322, 0.061, North
D102	214 STREET REALTY, L	501 W 214TH ST	NY AST	Lower	326, 0.062, South
C103	LOT 270,TAXBLOCK 224	5089 BROADWAY	NY E DESIGNATION	Lower	338, 0.064, NE
C104	4055 TENTH AVENUE	4055 TENTH AVENUE	NY AST	Lower	341, 0.065, East
C105	COMMERCIAL PROPERTY	4055 10TH AVE	NY Spills	Lower	341, 0.065, East
G106	CON EDISON	435 W 215TH ST	RCRA NonGen / NLR	Lower	346, 0.066, SE
G107	CON EDISON	435 W 215TH ST	RCRA-LQG	Lower	346, 0.066, SE
G108	CON EDISON	435 W 215TH ST	NJ MANIFEST	Lower	346, 0.066, SE
G109	CON ED	435 W 215TH ST	NY MANIFEST	Lower	346, 0.066, SE
G110	CON EDISON	OPP 435 W 215 ST	NY MANIFEST	Lower	346, 0.066, SE
D111	MANHOLE 412	WEST 124TH ST & 10TH	NY Spills	Lower	360, 0.068, South
C112	KINGSBRIDGE DEPOT	217TH ST / BROADWAY	NY Spills	Lower	375, 0.071, ENE
C113	KINGSBRIDGE DEPOT	211TH ST	NY Spills	Lower	375, 0.071, ENE
C114	108 PARK TERRACE REA	108 PARK TERRACE EAS	NY AST	Higher	394, 0.075, NNE
G115	DSNY BX DISTRICT 7/8	423 WEST 215TH STREE	NY UST	Lower	399, 0.076, SE
G116	BRONX 8TH GARAGE	423 WEST 215TH STREE	NY Spills	Lower	399, 0.076, SE

MAPPED SITES SUMMARY

Target Property Address:
5055 BROADWAY
NEW YORK, NY 10034

Click on Map ID to see full detail.

MAP ID	SITE NAME	ADDRESS	DATABASE ACRONYMS	RELATIVE ELEVATION	DIST (ft. & mi.) DIRECTION
G117	NYC DEPT OF SANITATI	423 WEST 215TH ST	NY LTANKS	Lower	399, 0.076, SE
G118	DSNY BX DISTRICT 7/8	423 WEST 215TH STREE	NY AST	Lower	399, 0.076, SE
D119	MANHOLE 412	214TH ST & 10TH AVE	NY Spills	Lower	424, 0.080, South
D120	CONSOLIDATED EDISON	W 214TH ST & 10TH AV	NY MANIFEST	Lower	424, 0.080, South
D121	CON EDISON MANHOLE 4	W 214TH ST & 10TH AV	RCRA NonGen / NLR, NJ MANIFEST, NY MANIFEST	Lower	424, 0.080, South
D122	MANHOLE #412	W 214TH ST & 10TH AV	NY Spills	Lower	424, 0.080, South
C123	CON EDISON	5099 BROADWAY	NY MANIFEST	Lower	433, 0.082, NE
C124	VOZZA CARMINE	5099 BROADWAY	EDR Hist Auto	Lower	433, 0.082, NE
C125	CON EDISON SERVICE B	5099 BROADWAY FRONT	RCRA NonGen / NLR, NY MANIFEST	Lower	433, 0.082, NE
C126	CON EDISON	5099 BROADWAY	NJ MANIFEST	Lower	433, 0.082, NE
C127	LOT 273,TAXBLOCK 224	5099 BROADWAY	NY E DESIGNATION	Lower	433, 0.082, NE
C128	CON EDISON	5099 BROADWAY	RCRA NonGen / NLR, FINDS, ECHO	Lower	433, 0.082, NE
C129	CON EDISON	510 W 218TH ST	NJ MANIFEST	Higher	436, 0.083, NE
C130	510 W 218TH STREET	510 WEST 218TH STREE	NY AST	Higher	436, 0.083, NE
C131	STARLIGHT CLEANERS C	510 W 218TH ST	EDR Hist Cleaner	Higher	436, 0.083, NE
C132	CON EDISON	510 W 218TH ST	RCRA NonGen / NLR	Higher	436, 0.083, NE
C133	CON EDISON	510 W 218TH ST	NY MANIFEST	Higher	436, 0.083, NE
F134	520 WEST 218TH STREE	520 WEST 218TH STREE	NY LTANKS, NY Spills	Higher	439, 0.083, North
F135	520 WEST 218TH STREE	520 WEST 218TH STREE	NY AST	Higher	439, 0.083, North
C136	KINGSBRIDGE DEPOT	4065 TENTH AVENUE	NY Spills	Lower	442, 0.084, ENE
C137	MTA NYCT- KINGSBRIDG	4065 10TH AVE	NY Spills, NY MANIFEST	Lower	442, 0.084, ENE
C138	PRIVATE BUS DEPOT	4065 10TH AVE	NY Spills	Lower	442, 0.084, ENE
C139	KINGS BRIDEG DEPOT	4065 10TH AVE	NY Spills	Lower	442, 0.084, ENE
C140	MTA NYCT- KINGSBRIDG	4065 10TH AVE	RCRA-LQG, US AIRS, FINDS, ECHO, RI MANIFEST, NJ...	Lower	442, 0.084, ENE
C141	CON EDISON VAULT: 32	4065 10TH AVE	RCRA NonGen / NLR, FINDS	Lower	442, 0.084, ENE
C142	KINGSBRIDGE BUS DEPO	4065 TENTH AVENUE	NY UST	Lower	442, 0.084, ENE
C143	STRATFORD INDUSTRIES	4065 10TH AVE	RCRA NonGen / NLR	Lower	442, 0.084, ENE
C144	KINGSBRIDGE BUS DEPO	4065 10TH AVENUE	NY LTANKS, NY CBS	Lower	442, 0.084, ENE
C145	NYC TRANSIT	4065 10TH AVE	NY Spills	Lower	442, 0.084, ENE
C146	KINGSBRIDGE DEPOT	4065 10TH AV	NY Spills	Lower	442, 0.084, ENE
C147	KINGSBRIDGE BUS DEPO	4065 TENTH AVENUE	NY CBS UST, NY AST	Lower	442, 0.084, ENE
C148	KINGSBRIDGE BUS DEPO	4065 10 TH AVE	NY Spills	Lower	442, 0.084, ENE
E149	CON EDISON	5009 BROADWAY	NJ MANIFEST	Higher	444, 0.084, SW
E150	CON EDISON	5009 BROADWAY	RCRA NonGen / NLR	Higher	444, 0.084, SW
E151	CON EDISON	5009 BROADWAY	NJ MANIFEST	Higher	444, 0.084, SW
E152	CON EDISON	5009 BROADWAY	RCRA NonGen / NLR	Higher	444, 0.084, SW
E153	GARCIA LEONELA	5009 BROADWAY	EDR Hist Cleaner	Higher	444, 0.084, SW
E154	CON EDISON	5009 BROADWAY	NY AST, NY MANIFEST	Higher	444, 0.084, SW
F155	BAKERFIELD/STAR NIGH	518 WEST 218TH STREE	NY DRYCLEANERS	Higher	450, 0.085, NNE

MAPPED SITES SUMMARY

Target Property Address:
5055 BROADWAY
NEW YORK, NY 10034

Click on Map ID to see full detail.

MAP ID	SITE NAME	ADDRESS	DATABASE ACRONYMS	RELATIVE ELEVATION	DIST (ft. & mi.) DIRECTION
F156	LAVERIAS MANUEL	518 W 218TH ST	EDR Hist Cleaner	Higher	450, 0.085, NNE
H157	PARK TERRACE - BUILD	70-72 PARK TERRACE W	NY Spills	Higher	451, 0.085, NW
H158	CONSOLIDATED EDISON	70TH ST WEST END AVE	NY MANIFEST	Higher	451, 0.085, NW
H159	PARK TERRACE GARDENS	70-72 PARK TERRACE W	NY UST	Higher	451, 0.085, NW
H160	PARK TERRACE GARDENS	70-72 PARK TERRACE W	NY AST	Higher	451, 0.085, NW
H161	PARK TERRACE GARDEN	70-72 PARK TERRACE W	NY Spills	Higher	451, 0.085, NW
E162	CON EDISON	10-30 PARK TER E	RCRA NonGen / NLR, FINDS, ECHO	Higher	452, 0.086, WSW
E163	CON EDISON	10-30 PARK TER E	NY MANIFEST	Higher	452, 0.086, WSW
E164	10 PARK TERRACE EAST	10 PARK TERRACE EAST	NY AST	Higher	452, 0.086, WSW
E165	CON EDISON	10-30 PARK TER E	NJ MANIFEST	Higher	452, 0.086, WSW
E166	CON EDISON SERVICE B	10 PARK TERR	RCRA NonGen / NLR, NY MANIFEST, NY LEAD	Higher	452, 0.086, WSW
I167	KINGSBRIDGE DEPOT	4069-75 10TH AVE	NY Spills	Lower	462, 0.087, ENE
C168	CON EDISON	5091 BROADWAY	NJ MANIFEST	Lower	463, 0.088, NE
C169	CON EDISON	5091 BROADWAY	NY MANIFEST	Lower	463, 0.088, NE
C170	CON EDISON	5091 BROADWAY	RCRA NonGen / NLR, FINDS, ECHO	Lower	463, 0.088, NE
C171	CON EDISON SERVICE B	5093 BROADWAY FRONT	RCRA NonGen / NLR, NY MANIFEST	Lower	463, 0.088, NE
H172	APARTMENT COMPLEX	60 PARK TERR WEST	NY Spills	Higher	464, 0.088, WNW
H173	PARK TERRACE GARDENS	60-62 PARK TERRACE W	NY AST	Higher	464, 0.088, WNW
H174	60-2 PARK TERRACE WE	60-2 PARK TERRACE WE	NY Spills	Higher	464, 0.088, WNW
H175	E BLDG PARK TERCE GA	72 PARK TERRACE WEST	NY Spills	Higher	468, 0.089, NW
J176	CON EDISON	532 W 215TH ST	NJ MANIFEST	Higher	477, 0.090, WNW
J177	NORTH EASTERN ACADEM	532 WEST 215TH ST	NY LTANKS	Higher	477, 0.090, WNW
J178	CON EDISON	532 W 215TH ST	RCRA NonGen / NLR, FINDS, ECHO	Higher	477, 0.090, WNW
J179	NORTHEASTERN ACADEMY	532 WEST 215TH STREE	NY UST, NY MANIFEST	Higher	477, 0.090, WNW
F180	CON EDISON MANHOLE:	W 218TH ST & E PARK	RCRA NonGen / NLR, NY MANIFEST	Higher	483, 0.091, NNE
K181	CON EDISON - CUSTOME	5030 BROADWAY	NJ MANIFEST	Higher	495, 0.094, SW
K182	CON EDISON	5030 BROADWAY	RCRA NonGen / NLR, FINDS, ECHO	Higher	495, 0.094, SW
K183	MCI D/B/A VERIZON BU	5030 BROADWAY	NY UST, NY AST	Higher	495, 0.094, SW
K184	CON EDISON - CUSTOME	5030 BROADWAY	RCRA-LQG	Higher	495, 0.094, SW
K185	MANHOLE 57914	5030 BROADWAY	NY Spills	Higher	495, 0.094, SW
K186	CON EDISON	5030 BROADWAY	NJ MANIFEST	Higher	495, 0.094, SW
K187	NEW YORK TELEPHONE C	5030 BROADWAY	RCRA NonGen / NLR, FINDS, ECHO, NY MANIFEST	Higher	495, 0.094, SW
H188	SPILL NUMBER 0112141	100 PARK TERR WEST	NY Spills	Higher	507, 0.096, NNW
H189	100 PARK TERRACE WES	100 PARK TERRACE WES	NY AST	Higher	507, 0.096, NNW
E190	CON EDISON	10 PARK TERR	NY MANIFEST	Higher	519, 0.098, WSW
G191	SIGNAL SHOP/207TH ST	396 WEST 215TH ST	NY Spills	Lower	523, 0.099, SE
G192	NYCT-215 SIGNAL SHOP	396 W 215 ST	RCRA NonGen / NLR, FINDS, ECHO, NJ MANIFEST	Lower	523, 0.099, SE
G193	NYCTA 215 ST SIGNALS	396 W. 215TH STREET	NY MANIFEST	Lower	523, 0.099, SE
G194	NYCTA 215TH ST SIGNA	396 W 215TH STREET	NJ MANIFEST	Lower	523, 0.099, SE

MAPPED SITES SUMMARY

Target Property Address:
5055 BROADWAY
NEW YORK, NY 10034

Click on Map ID to see full detail.

MAP ID	SITE NAME	ADDRESS	DATABASE ACRONYMS	RELATIVE ELEVATION	DIST (ft. & mi.) DIRECTION
H195	CON EDISON	79 W PARK TER	RCRA NonGen / NLR, FINDS, ECHO	Higher	524, 0.099, NW
L196	QUEENSBRIDGE PLANT C	40-09 10TH STREET	NY LTANKS	Lower	531, 0.101, South
J197	INWOOD TENANTS CORP.	50 PARK TERRACE WEST	NY AST	Higher	540, 0.102, WNW
J198	APT. BUILDING	50 PARK TERRACE WEST	NY Spills	Higher	540, 0.102, WNW
I199	TM 2320	BROADWAY & 218 ST	NY Spills	Lower	541, 0.102, NE
I200	NYNEX	218TH ST/BROADWAY	NY Spills, NY MANIFEST	Lower	541, 0.102, NE
I201	MANHOLE #415	BROADWAY & 218TH ST	NY Spills	Lower	541, 0.102, NE
I202	6 GAL HYDRAUL FLUID	WEST BROADWAY & 218	NY Spills	Lower	541, 0.102, NE
I203	TM 2320	W 218TH ST/BROADWAY	NY Spills	Lower	541, 0.102, NE
I204	CON EDISON	BROADWAY & W 218TH S	RCRA NonGen / NLR, NJ MANIFEST, NY MANIFEST	Lower	549, 0.104, NE
I205	MANHOLE 16	10 AVE/BROADWAY	NY Spills	Lower	550, 0.104, NE
M206	CON EDISON - SERVICE	520 PARK TERRACE EAS	RCRA-LQG, NY MANIFEST, NJ MANIFEST	Higher	554, 0.105, NNW
I207	SPILL NUMBER 0012534	10TH AV & BROADWAY	NY Spills	Lower	555, 0.105, NE
I208	CON EDISON	W 218 ST & 10 AV	NY MANIFEST	Lower	555, 0.105, NE
I209	COLUMBIA UNIVERSITY	WEST 218TH STREET	NY Spills	Lower	562, 0.106, NE
H210	83 PARK TERRACE WEST	83 PARK TERRACE WEST	NY AST	Higher	582, 0.110, NNW
H211	PARK TERRACE - BUILD	75-77 PARK TERRACE W	NY Spills	Higher	583, 0.110, NW
H212	65 PARK TERRACE WEST	65 PARK TERRACE WEST	NY UST	Higher	586, 0.111, NW
K213	XFMR IN VAULT 5675 L	5030 BROADWAY/ WEST	NY Spills	Higher	587, 0.111, SW
H214	57 PARK TERR WEST	57 PARK TERR WEST	NY Spills	Higher	599, 0.113, WNW
H215	57 PARK TERRACE WEST	57 PARK TERRACE WEST	NY AST	Higher	599, 0.113, WNW
H216	MANHOLE 42355	79 PARK TERRACE WEST	NY Spills	Higher	602, 0.114, NW
M217	CON EDISON	W 218TH ST & PARK TE	RCRA NonGen / NLR	Higher	626, 0.119, North
M218	STREET	218 ST AND PARK TERR	NY Spills	Higher	626, 0.119, North
M219	CON EDISON	W 218TH ST & PARK TE	NJ MANIFEST	Higher	626, 0.119, North
M220	CON EDISON VAULT: 47	W 218TH ST & PARK TE	RCRA NonGen / NLR	Higher	626, 0.119, North
M221	CON EDISON	W 218TH ST & PARK TE	NY MANIFEST	Higher	626, 0.119, North
I222	CON EDISON	5102 BROADWAY	NJ MANIFEST	Lower	645, 0.122, ENE
I223	CON EDISON	5102 BROADWAY	NY MANIFEST	Lower	645, 0.122, ENE
I224	CON EDISON	5102 BROADWAY	RCRA NonGen / NLR, FINDS, ECHO	Lower	645, 0.122, ENE
N225	KINGSBRIDGE BUS DEPO	4065 1OTH AVENUE	NY Spills	Lower	648, 0.123, East
N226	KINGS BRIDGE BUS DEP	4065 10TH AVE	NY Spills	Lower	648, 0.123, East
K227	CON EDISON - MANHOLE	BROADWAY & W 213 ST	RCRA-LQG, NY MANIFEST, NJ MANIFEST	Higher	650, 0.123, SW
J228	X	45 PARK TERRACE WEST	NY LTANKS	Higher	652, 0.123, WNW
J229	45 TERRACE OWNERS IN	45 PARK TERRACE WEST	NY UST	Higher	652, 0.123, WNW
L230	CON EDISON MANHOLE 4	W 213TH ST & 10TH AV	NJ MANIFEST	Lower	656, 0.124, South
L231	CON EDISON MANHOLE 4	W 213TH ST & 10TH AV	RCRA NonGen / NLR, NY MANIFEST	Lower	656, 0.124, South
N232	CON EDISON	423 W 216TH ST	NJ MANIFEST	Lower	668, 0.127, ESE
N233	CON EDISON	423 W 216TH ST	RCRA NonGen / NLR	Lower	668, 0.127, ESE

MAPPED SITES SUMMARY

Target Property Address:
5055 BROADWAY
NEW YORK, NY 10034

Click on Map ID to see full detail.

MAP ID	SITE NAME	ADDRESS	DATABASE ACRONYMS	RELATIVE ELEVATION	DIST (ft. & mi.) DIRECTION
K234	506 W. 213TH STREET	506 WEST 213TH STREE	NY AST	Lower	682, 0.129, SSW
K235	INWOOD 213, LLC	514 WEST 213TH ST	NY AST	Lower	684, 0.130, SSW
O236	500-502 WEST 213 STR	502 WEST 213 ST	NY AST	Lower	686, 0.130, SSW
L237	CON EDISON	3996 10TH AVE	NY MANIFEST	Lower	692, 0.131, SSW
L238	CON EDISON VAULT: 90	3996 10TH AVE	RCRA NonGen / NLR, FINDS	Lower	692, 0.131, SSW
J239	CON EDISON MANHOLE:	214TH ST & PARK TERR	RCRA NonGen / NLR, NY MANIFEST	Higher	700, 0.133, West
J240	CON EDISON	W 214 & PARK TERRACE	NY MANIFEST	Higher	700, 0.133, West
K241	CON EDISON SERVICE B	5016 BROADWAY N OF W	RCRA NonGen / NLR, NJ MANIFEST	Higher	712, 0.135, SW
K242	5008 BROADWAY	5008 BROADWAY (213TH	NY AST	Lower	715, 0.135, SW
P243	251 SEAMAN OWNERS CO	251 SEAMAN AVE	NY AST	Higher	726, 0.138, NW
P244	261/271 SEAMAN AVENU	261-271 SEAMAN AVENU	NY AST	Higher	729, 0.138, NW
P245	245 SEAMAN AVENUE	245 SEAMAN AVENUE	NY AST	Higher	733, 0.139, NW
Q246	CON EDISON	345 W 215TH ST	RCRA NonGen / NLR	Lower	741, 0.140, SE
Q247	CON EDISON	345 W 215TH ST	NJ MANIFEST	Lower	741, 0.140, SE
N248	BRITO BODY SHOP AND	425-431 WEST 218TH S	NY AST	Lower	744, 0.141, ENE
R249	560 W 218 ST	560 WEST 218TH STREE	NY AST	Higher	769, 0.146, NNW
S250	235 SEAMAN AVENUE	235 SEAMAN AVENUE	NY AST	Higher	780, 0.148, WNW
M251	533 WEST 218TH STREE	533 WEST 218TH STREE	NY LTANKS, NY Spills	Higher	780, 0.148, NNW
M252	COLUMBIA UNIVERSITY	533 W 218TH STREET	NY UST, NY AST	Higher	780, 0.148, NNW
Q253	MANHATTAN DISTR. 8 (	4036 9TH AVE	NY LTANKS	Lower	785, 0.149, ESE
Q254	DSNY M DISTRICT 8 GA	4036 NINTH AVENUE	NY UST	Lower	785, 0.149, ESE
Q255	DSNY M DISTRICT 8 GA	4036 NINTH AVENUE	NY AST	Lower	785, 0.149, ESE
T256	CON ED	OPP 401 W 216TH ST	NY MANIFEST	Lower	797, 0.151, ESE
T257	CON EDISON	401 W 216TH ST	NJ MANIFEST	Lower	797, 0.151, ESE
T258	CON EDISON	401 W 216TH ST	NY MANIFEST	Lower	797, 0.151, ESE
T259	CON EDISON	401 W 216TH ST	RCRA NonGen / NLR	Lower	797, 0.151, ESE
U260	TIME WARNER CABLE	5120 BROADWAY	NY AST	Lower	798, 0.151, ENE
O261	509 W 212 STREET	509 W 212 ST	NY AST	Lower	803, 0.152, SSW
T262	CON EDISON	W 216TH ST & 9TH AVE	NY MANIFEST	Lower	812, 0.154, ESE
T263	CONSOLIDATED EDISON	W 216TH & 9TH AVE	NY MANIFEST	Lower	812, 0.154, ESE
T264	CON ED	W 216 ST & 9TH AVE	NY MANIFEST	Lower	812, 0.154, ESE
T265	CON EDISON SERVICE B	W 216TH ST & 9TH AVE	RCRA NonGen / NLR	Lower	812, 0.154, ESE
T266	CON EDISON MANHOLE 5	W 216TH ST & 9TH AVE	RCRA NonGen / NLR, NY MANIFEST	Lower	812, 0.154, ESE
T267	CON EDISON - SERVICE	216 ST & 9 AVE	RCRA-LQG, NY MANIFEST	Lower	812, 0.154, ESE
T268	CON EDISON MANHOLE 5	W 216TH ST & 9TH AVE	RCRA NonGen / NLR, NJ MANIFEST, NY MANIFEST	Lower	812, 0.154, ESE
T269	CON EDISON - MANHOLE	W 216 ST & 9TH AVE	RCRA-LQG	Lower	812, 0.154, ESE
T270	CON EDISON - MANHOLE	W 216 ST & 9TH AVE	NJ MANIFEST	Lower	812, 0.154, ESE
N271	DON GLO TOWING	415 W 218TH ST	RCRA-VSQG, FINDS, ECHO, NY MANIFEST	Lower	812, 0.154, ENE
N272	CON EDISON	415 W 218TH ST	RCRA NonGen / NLR	Lower	812, 0.154, ENE

MAPPED SITES SUMMARY

Target Property Address:
5055 BROADWAY
NEW YORK, NY 10034

Click on Map ID to see full detail.

MAP ID	SITE NAME	ADDRESS	DATABASE ACRONYMS	RELATIVE ELEVATION	DIST (ft. & mi.) DIRECTION
N273	CON EDISON	415 W 218TH ST	NJ MANIFEST	Lower	812, 0.154, ENE
N274	DON GLO TWO TOWING	415 W 218 ST	NJ MANIFEST	Lower	812, 0.154, ENE
P275	CONSOLIDATED EDISON	SEAMAN AVE B/T PARK	NY MANIFEST	Higher	812, 0.154, WNW
T276	CON EDISON MANHOLE:	W 216TH ST & 9TH AVE	RCRA NonGen / NLR, NY MANIFEST	Lower	814, 0.154, ESE
Q277	CON EDISON SERVICE B	W 215TH ST & 9TH AVE	RCRA NonGen / NLR, NY MANIFEST	Lower	816, 0.155, SE
Q278	CON EDISON	9TH AVE & 215TH ST	NJ MANIFEST	Lower	816, 0.155, SE
Q279	CON EDISON	9TH AVE & 215TH ST	NY MANIFEST	Lower	816, 0.155, SE
Q280	CON EDISON SERVICE B	W 215TH ST & 9TH AVE	RCRA NonGen / NLR, NY MANIFEST	Lower	816, 0.155, SE
O281	517-525 W. 212 ST. L	517 WEST 212TH STREE	NY AST	Lower	816, 0.155, SSW
Q282	CON EDISON MANHOLE:	W 215TH ST & 9TH AVE	RCRA NonGen / NLR, FINDS	Lower	821, 0.155, SE
V283	GRENVILLE OWNERS COR	5000 BROADWAY	NY AST	Lower	827, 0.157, SW
V284	CON EDISON - SERVICE	5000 BROADWAY AND WE	RCRA-LQG, NY MANIFEST, NJ MANIFEST	Lower	827, 0.157, SW
S285	221-29 SEAMAN AVE.	221-29 SEAMAN AVENUE	NY AST	Higher	830, 0.157, WNW
R286	CON EDISON	W 218 ST & SEAMAN AV	NY MANIFEST	Higher	837, 0.159, NNW
R287	CON EDISON	SEAMAN AVE & 218TH S	NJ MANIFEST	Higher	837, 0.159, NNW
R288	CON EDISON	SEAMAN AVE & 218TH S	NY MANIFEST	Higher	837, 0.159, NNW
R289	CON EDISON	SEAMAN AVE & 218TH S	RCRA NonGen / NLR, FINDS, ECHO	Higher	837, 0.159, NNW
R290	CON EDISON SERVICE B	SEAMAN AVE & W 218TH	RCRA NonGen / NLR, NY MANIFEST	Higher	837, 0.159, NNW
N291	CON EDISON	409 W 218TH ST	NY MANIFEST	Lower	846, 0.160, ENE
N292	DON-GLO AUTO SERVICE	409-415 WEST 218TH S	NY UST	Lower	846, 0.160, ENE
N293	CON EDISON	409 W 218TH ST	NJ MANIFEST	Lower	846, 0.160, ENE
N294	CON EDISON	409 W 218TH ST	RCRA NonGen / NLR, FINDS, ECHO	Lower	846, 0.160, ENE
P295	256 SEAMAN RESIDENCE	256 SEAMAN AVENUE	NY AST	Higher	856, 0.162, NW
P296	260 SEAMAN ASSOCIATE	260 SEAMAN AVENUE	NY AST	Higher	857, 0.162, NW
P297	CON EDISON	254 SEAMAN AVE	NJ MANIFEST	Higher	858, 0.162, NW
P298	CON EDISON	254 SEAMAN AVE	RCRA NonGen / NLR	Higher	858, 0.162, NW
P299	CON ED	254 SEAMAN AVE	NY AST, NY MANIFEST	Higher	858, 0.162, NW
W300	CON EDISON	31-41 PARK TER W	NJ MANIFEST	Higher	859, 0.163, West
W301	CON EDISON	31-41 PARK TER W	NY MANIFEST	Higher	859, 0.163, West
W302	CON EDISON	31-41 PARK TER W	RCRA NonGen / NLR	Higher	859, 0.163, West
W303	31-41 PARK TERRACE W	31-41 PARK TERRACE W	NY UST	Higher	859, 0.163, West
P304	CON EDISON	565 W 215TH ST	RCRA NonGen / NLR	Higher	862, 0.163, NW
P305	CON EDISON	565 W 215TH ST	RCRA NonGen / NLR, FINDS, ECHO, NJ MANIFEST, NY...	Higher	862, 0.163, NW
P306	RESIDENTIAL BUILDING	270 SEAMAN AVENUE	NY AST	Higher	868, 0.164, NNW
P307	CON EDISON	270 SEAMAN AV	NY MANIFEST	Higher	868, 0.164, NNW
P308	CON EDISON - SEAMAN	270 SEAMAN AVE	PA MANIFEST	Higher	868, 0.164, NNW
P309	CON EDISON	270 SEAMAN AV	NY MANIFEST	Higher	868, 0.164, NNW
Q310	CON EDISON	330 W 215TH ST	RCRA NonGen / NLR, FINDS, ECHO	Lower	875, 0.166, SE
Q311	CON EDISON SERVICE B	330 W 215TH ST & 9TH	RCRA NonGen / NLR, FINDS	Lower	875, 0.166, SE

MAPPED SITES SUMMARY

Target Property Address:
5055 BROADWAY
NEW YORK, NY 10034

Click on Map ID to see full detail.

MAP ID	SITE NAME	ADDRESS	DATABASE ACRONYMS	RELATIVE ELEVATION	DIST (ft. & mi.) DIRECTION
Q312	CON EDISON	330 W 215TH ST	NJ MANIFEST	Lower	875, 0.166, SE
P313	240 SEAMAN AVENUE LL	571 W 215TH STREET	NY AST	Higher	888, 0.168, NW
S314	230 SEAMAN AVE	230 SEAMAN AVE	NY AST	Higher	902, 0.171, WNW
O315	CON EDISON	10TH AVE & W 212TH S	RCRA NonGen / NLR, FINDS, ECHO	Lower	907, 0.172, SSW
O316	CON EDISON MANHOLE 4	W 212TH ST & 10TH AV	RCRA NonGen / NLR, NJ MANIFEST, NY MANIFEST	Lower	907, 0.172, SSW
O317	CON EDISON - W 212 S	W 212TH ST & 10TH AV	PA MANIFEST	Lower	907, 0.172, SSW
O318	CON EDISON	W 212TH ST & 10TH AV	NY MANIFEST	Lower	907, 0.172, SSW
O319	CON EDISON	10TH AVE & W 212TH S	NJ MANIFEST	Lower	907, 0.172, SSW
O320	CON ED	10TH AVE & W 212TH S	NY MANIFEST	Lower	907, 0.172, SSW
O321	NYNEX	10 AVE & 212ST	NY MANIFEST	Lower	909, 0.172, SSW
T322	CON EDISON	4057 9TH AVE	NY MANIFEST	Lower	928, 0.176, East
T323	CON EDISON	4057 9TH AVE	NY MANIFEST	Lower	928, 0.176, East
T324	CON EDISON	4057 9TH AVE	NJ MANIFEST	Lower	928, 0.176, East
T325	CON EDISON	4057 9TH AVE	RCRA NonGen / NLR	Lower	928, 0.176, East
T326	CON EDISON	4055 9TH AVE	RCRA NonGen / NLR, FINDS, ECHO	Lower	934, 0.177, East
T327	CON EDISON	4055 9TH AVE	NJ MANIFEST	Lower	934, 0.177, East
T328	CON EDISON	4055 9TH AVE	NY MANIFEST	Lower	934, 0.177, East
S329	222-228SEAMAN AVENUE	222 SEAMAN AVENUE	NY AST	Higher	935, 0.177, WNW
S330	CON EDISON	222 SEAMAN AV	NY LTANKS, NY MANIFEST	Higher	935, 0.177, WNW
V331	NYC BOARD OF EDUCATI	512 W 212TH ST	NY MANIFEST	Lower	949, 0.180, SW
V332	CON EDISON	512 W 212TH ST	NJ MANIFEST	Lower	949, 0.180, SW
V333	CON EDISON	512 W 212TH ST	RCRA NonGen / NLR, FINDS, ECHO	Lower	949, 0.180, SW
V334	P.S. 98 - MANHATTAN	512 WEST 212 STREET	NY AST	Lower	949, 0.180, SW
V335	KINGSBRIDGE BUS DEPO	212TH ST AT BROADWAY	NY LTANKS	Higher	949, 0.180, SW
X336	CON EDISON	W 218TH ST & 9TH AVE	NJ MANIFEST	Lower	953, 0.180, East
X337	CON EDISON	9TH AVE & 218TH ST	NY MANIFEST	Lower	953, 0.180, East
X338	CON EDISON	W 218TH ST & 9TH AVE	RCRA NonGen / NLR	Lower	953, 0.180, East
X339	CON EDISON	9TH AVE & 218TH ST	NJ MANIFEST	Lower	953, 0.180, East
X340	CON ED	W 218TH ST & 9TH AVE	NY MANIFEST	Lower	953, 0.180, East
X341	CON EDISON	9TH AVE & 218TH ST	RCRA NonGen / NLR	Lower	953, 0.180, East
V342	CON EDISON	536 W 212TH ST	RCRA NonGen / NLR, FINDS, ECHO	Lower	954, 0.181, SW
V343	CON EDISON	536 W 212TH ST	NJ MANIFEST	Lower	954, 0.181, SW
V344	CON ED	536 W 212TH ST	NY MANIFEST	Lower	954, 0.181, SW
U345	CON EDISON	5122 BROADWAY	RCRA NonGen / NLR	Lower	961, 0.182, NE
U346	CON EDISON	5122 BROADWAY	NJ MANIFEST	Lower	961, 0.182, NE
U347	CON ED	5122 BROADWAY	NY MANIFEST	Lower	961, 0.182, NE
Y348	W.D. AUTO REPAIRS IN	3966 10TH AVENUE	NY AST	Lower	975, 0.185, SSW
Q349	CON EDISON - SERVICE	319 W 215 ST	RCRA-LQG, NY MANIFEST	Lower	999, 0.189, SE
V350	BROADWAY-INWOOD CORP	4996 BROADWAY	NY AST	Lower	1011, 0.191, SW

MAPPED SITES SUMMARY

Target Property Address:
5055 BROADWAY
NEW YORK, NY 10034

Click on Map ID to see full detail.

MAP ID	SITE NAME	ADDRESS	DATABASE ACRONYMS	RELATIVE ELEVATION	DIST (ft. & mi.) DIRECTION
V351	CON ED	F/O 4996 BROADWAY	NY MANIFEST	Lower	1011, 0.191, SW
V352	CON EDISON	4996 BROADWAY	NJ MANIFEST	Lower	1011, 0.191, SW
V353	CON EDISON	4996 BROADWAY	RCRA NonGen / NLR	Lower	1011, 0.191, SW
Z354	579 WEST 215 OWNERS	579 WEST 215TH STREE	NY AST	Higher	1012, 0.192, NW
X355	A-1 GERMAN CARS CORP	400 WEST 219TH STREE	NY AST	Lower	1013, 0.192, ENE
Y356	CON EDISON	3960 10TH AVE	NJ MANIFEST	Lower	1014, 0.192, SSW
Y357	CON EDISON	3960 10TH AVE	NY MANIFEST	Lower	1014, 0.192, SSW
Y358	CON EDISON	3960 10TH AVE	RCRA NonGen / NLR, FINDS, ECHO	Lower	1014, 0.192, SSW
S359	215 & SEAMAN ASSOCIA	580 WEST 215TH STREE	NY AST	Higher	1015, 0.192, WNW
S360	FRANCISCO LUGOVINIA	580 WEST 215 STREET	NY AST	Higher	1015, 0.192, WNW
S361	SPILL NUMBER 9815180	580 WEST 215TH ST	NY LTANKS	Higher	1018, 0.193, WNW
X362	CON EDISON	402 W 219 ST	NY MANIFEST	Lower	1022, 0.194, ENE
AA363	600 WEST 218 STREET	600 WEST 218 STREET	NY AST	Lower	1063, 0.201, NW
Y364	NYC TRANSIT AUTHORIT	207TH ST YARD	NY LTANKS	Lower	1063, 0.201, SSW
Z365	583 WEST 215 ST	583 WEST 215 ST	NY UST	Higher	1070, 0.203, NW
Y366	CON EDISON	3961 10TH AVE	NJ MANIFEST	Lower	1071, 0.203, SSW
Y367	NYC-TA 207TH STREET	3961 10TH AVENUE	RCRA-LQG, NY Spills, RAATS, FTTS, HIST FTTS, US...	Lower	1071, 0.203, SSW
Y368	3961 TENTH AVE/SHELL	3961 TENTH AVE	NY LTANKS	Lower	1071, 0.203, SSW
Y369	NYCTA 207TH STREET O	3961 TENTH AVENUE	NY AST	Lower	1071, 0.203, SSW
Y370	NYCTA 207TH STREET O	3961 TENTH AVENUE	NY UST	Lower	1071, 0.203, SSW
Y371	CON ED	3961 10TH AVE	NY Spills, NY MANIFEST	Lower	1071, 0.203, SSW
Y372	MTA NYCT	3961 10TH AVE	NY MANIFEST	Lower	1071, 0.203, SSW
Y373	NEW YORK CITY TRANSI	3961 10TH AVE NYD980	NY MANIFEST	Lower	1071, 0.203, SSW
Y374	CON EDISON	3961 10TH AVE	RCRA NonGen / NLR	Lower	1071, 0.203, SSW
Y375	207 TH STREET YARD-N	3961 TENTH AVE	NY LTANKS	Lower	1071, 0.203, SSW
AB376	BROADWAY BRIDGE, LLC	5134 BROADWAY	NY CBS	Lower	1084, 0.205, NE
AB377	BROADWAY BRIDGE, LLC	5134 BROADWAY	NY AST	Lower	1084, 0.205, NE
AB378	CON EDISON	OPP 409 W 219 ST	NY MANIFEST	Lower	1095, 0.207, ENE
AB379	CON EDISON	409 W 219 ST	NY MANIFEST	Lower	1095, 0.207, ENE
Z380	CON EDISON	25 INDIAN RD	NJ MANIFEST	Lower	1098, 0.208, NW
Z381	CON EDISON	25 INDIAN RD	RCRA NonGen / NLR	Lower	1098, 0.208, NW
Z382	25 INDIAN ROAD OWNER	25 INDIAN ROAD	NY UST, NY MANIFEST	Lower	1098, 0.208, NW
AB383	CON EDISON	W 220TH ST & BROADWA	RCRA NonGen / NLR	Lower	1100, 0.208, NE
AB384	CON EDISON - SERVICE	W 220TH ST & BROADWA	RCRA-LQG, NY MANIFEST, NJ MANIFEST	Lower	1100, 0.208, NE
AB385	VERIZON NEW YORK INC	WEST 220 & BROADWAY	RCRA NonGen / NLR, NY MANIFEST	Lower	1100, 0.208, NE
AC386	CON EDISON	335 W 216TH ST	NY MANIFEST	Lower	1104, 0.209, ESE
AC387	CON EDISON	335 W 216TH ST	NJ MANIFEST	Lower	1104, 0.209, ESE
AC388	CON EDISON	335 W 216TH ST	RCRA NonGen / NLR, FINDS, ECHO	Lower	1104, 0.209, ESE
AD389	531 WEST 211TH STREE	531 WEST 211TH STREE	NY AST	Lower	1108, 0.210, SW

MAPPED SITES SUMMARY

Target Property Address:
5055 BROADWAY
NEW YORK, NY 10034

Click on Map ID to see full detail.

MAP ID	SITE NAME	ADDRESS	DATABASE ACRONYMS	RELATIVE ELEVATION	DIST (ft. & mi.) DIRECTION
AD390	CON ED	FO 531 W 211TH ST	NY MANIFEST	Lower	1108, 0.210, SW
AD391	CON EDISON	4990 BROADWAY	RCRA NonGen / NLR	Lower	1119, 0.212, SW
AD392	CON ED	4990 BROADWAY	NY MANIFEST	Lower	1119, 0.212, SW
AD393	CON EDISON	4990 BROADWAY	NJ MANIFEST	Lower	1119, 0.212, SW
AE394	CONSOLIDATED EDISON	W 219TH ST & 9TH AVE	NY MANIFEST	Lower	1121, 0.212, ENE
Y395	CON EDISON SERVICE B	3955 10TH AVE	RCRA NonGen / NLR, NY MANIFEST	Lower	1123, 0.213, SSW
AE396	CEE GEE CONSTRUCTION	401-421 WEST 219TH S	NY UST	Lower	1132, 0.214, ENE
AD397	CON EDISON	537 W 211TH ST	NJ MANIFEST	Lower	1136, 0.215, SW
AD398	CON EDISON	537 W 211TH ST	RCRA NonGen / NLR	Lower	1136, 0.215, SW
AD399	CON ED	537 W 211TH ST	NY MANIFEST	Lower	1136, 0.215, SW
AD400	CON EDISON	4980 BROADWAY	NY MANIFEST	Lower	1139, 0.216, SW
AD401	CON EDISON	4980 BROADWAY	RCRA NonGen / NLR	Lower	1139, 0.216, SW
Z402	INWOOD PARK APARTMEN	585 W 214TH ST	NY AST	Higher	1141, 0.216, WNW
AD403	ADDS REALTY	541 W 211TH ST	NY AST	Lower	1141, 0.216, SW
AD404	CON EDISON	VERMILYEA & W 211TH	NJ MANIFEST	Lower	1156, 0.219, SW
AD405	CON EDISON	VERMILYEA & W 211TH	NY MANIFEST	Lower	1156, 0.219, SW
AD406	CON EDISON	VERMILYEA AVE & 211T	NY MANIFEST	Lower	1156, 0.219, SW
AD407	CON EDISON	VERMILYEA AVE & 211T	RCRA NonGen / NLR	Lower	1156, 0.219, SW
AD408	CON EDISON	VERMILYEA AVE & 211T	NJ MANIFEST	Lower	1156, 0.219, SW
AD409	CON EDISON	VERMILYEA & W 211TH	RCRA NonGen / NLR	Lower	1156, 0.219, SW
Y410	NEW YORK TELEPHONE	W 211 & 10 AVE	RCRA NonGen / NLR, NY MANIFEST	Lower	1160, 0.220, SSW
Y411	VERIZON NEW YORK INC	211TH STREET AND 10T	RCRA NonGen / NLR, NJ MANIFEST	Lower	1160, 0.220, SSW
Y412	CON EDISON MANHOLE 4	W 211TH ST & 10TH AV	RCRA NonGen / NLR, NJ MANIFEST, NY MANIFEST	Lower	1160, 0.220, SSW
AA413	CON EDISON	W 218TH ST & INDIAN	RCRA NonGen / NLR, FINDS, ECHO	Lower	1173, 0.222, NW
AA414	CON EDISON	W 218TH ST & INDIAN	NJ MANIFEST	Lower	1173, 0.222, NW
Z415	CON EDISON	W 214TH ST & INDIAN	RCRA NonGen / NLR, NJ MANIFEST, NY MANIFEST	Lower	1180, 0.223, NW
AA416	CON EDISON	50 INDIAN RD	RCRA NonGen / NLR, FINDS, ECHO	Lower	1186, 0.225, NW
AA417	CON EDISON	50 INDIAN RD	NJ MANIFEST	Lower	1186, 0.225, NW
AA418	CON ED	50 INDIAN RD	NY MANIFEST	Lower	1186, 0.225, NW
AF419	HERMIS CLEANERS	4979 BROADWAY	RCRA NonGen / NLR, FINDS, ECHO	Lower	1188, 0.225, SW
AF420	585 ISHAM ST (APARTM	585 ISHAM ST	NY AST	Higher	1194, 0.226, WSW
AF421	CON EDISON	585 ISHAM ST	RCRA NonGen / NLR	Higher	1194, 0.226, WSW
AF422	CON ED	585 ISHAM ST	NY MANIFEST	Higher	1194, 0.226, WSW
AF423	CON EDISON	585 ISHAM ST	NJ MANIFEST	Higher	1194, 0.226, WSW
AE424	NYC DEPT OF EDUCATIO	4124 9TH AVE	RCRA-SQG, FINDS, ECHO	Lower	1199, 0.227, ENE
AE425	NYC DEPT OF EDUCATIO	4124 9TH AVE	NY MANIFEST	Lower	1199, 0.227, ENE
AD426	CON EDISON	552 W 211TH ST	NJ MANIFEST	Lower	1203, 0.228, SW
AD427	CON EDISON	552 W 211TH ST	RCRA NonGen / NLR, FINDS, ECHO	Lower	1203, 0.228, SW
AD428	CON EDISON	552 W 211TH ST	NY MANIFEST	Lower	1203, 0.228, SW

MAPPED SITES SUMMARY

Target Property Address:
5055 BROADWAY
NEW YORK, NY 10034

Click on Map ID to see full detail.

MAP ID	SITE NAME	ADDRESS	DATABASE ACRONYMS	RELATIVE ELEVATION	DIST (ft. & mi.) DIRECTION
AF429	577 ISHAM STREET	577 ISHAM STREET	NY AST	Lower	1205, 0.228, WSW
AD430	CON EDISON	526 W 211TH ST	NJ MANIFEST	Lower	1212, 0.230, SSW
AD431	526 WEST 211	526 WEST 211TH STREE	NY AST	Lower	1212, 0.230, SSW
AD432	CON EDISON	526 W 211TH ST	RCRA NonGen / NLR, FINDS, ECHO	Lower	1212, 0.230, SSW
AD433	CON EDISON	526 W 211TH ST	NY MANIFEST	Lower	1212, 0.230, SSW
AE434	BELCHER CO OF NEW YO	4095 9TH AVE	RCRA NonGen / NLR, FINDS, ECHO	Lower	1221, 0.231, ENE
AE435	RIVER OIL TERMINAL	4095 NINTH AVENUE	NY MOSF	Lower	1221, 0.231, ENE
AG436	211 LLC	514 WEST 211TH STREE	NY AST	Lower	1221, 0.231, SSW
AH437	CON EDISON	320 W 215TH ST	NY MANIFEST	Lower	1230, 0.233, SE
AH438	CON EDISON	320 W 215TH ST	NJ MANIFEST	Lower	1230, 0.233, SE
AH439	CON EDISON	320 W 215TH ST	RCRA NonGen / NLR	Lower	1230, 0.233, SE
AH440	CON EDISON	320 W 215TH ST	RCRA NonGen / NLR	Lower	1230, 0.233, SE
AH441	CON EDISON	320 W 215TH ST	NY MANIFEST	Lower	1230, 0.233, SE
AH442	CON EDISON	320 W 215TH ST	NJ MANIFEST	Lower	1230, 0.233, SE
AH443	NYC DEP	310 W 215 ST	NY MANIFEST	Lower	1232, 0.233, SE
AH444	CON ED	300 W 215TH ST	NY MANIFEST	Lower	1237, 0.234, SE
AH445	CON EDISON	300 W 215TH ST	RCRA NonGen / NLR	Lower	1237, 0.234, SE
AH446	CON EDISON	300 W 215TH ST	NJ MANIFEST	Lower	1237, 0.234, SE
AH447	CON EDISON	180 W 215TH ST	RCRA NonGen / NLR, FINDS, ECHO	Lower	1237, 0.234, SE
AD448	CON EDISON	181 VERMILYEA AVE	NY AST, NY MANIFEST	Lower	1250, 0.237, SW
AD449	CON EDISON	181 VERMILYEA AVE	RCRA NonGen / NLR, FINDS, ECHO	Lower	1250, 0.237, SW
AD450	CON EDISON SERVICE B	181 VERMILYEA AVE N	RCRA NonGen / NLR, NJ MANIFEST, NY MANIFEST	Lower	1250, 0.237, SW
AH451	NYC DEPT OF SANTIATI	301 WEST 214TH ST	NY LTANKS	Lower	1256, 0.238, SE
AI452	CON ED	COOPER ST & ISHAM	NY MANIFEST	Higher	1260, 0.239, WSW
AI453	CON EDISON	ISHAM ST & PARK TERR	RCRA NonGen / NLR, NJ MANIFEST, NY MANIFEST	Higher	1260, 0.239, WSW
AI454	CON ED	ISHAM ST & COOPER ST	NY MANIFEST	Higher	1260, 0.239, WSW
AI455	CON EDISON	COOPER ST & ISHAM	RCRA NonGen / NLR, ECHO	Higher	1260, 0.239, WSW
AI456	CON EDISON	ISHAM ST & COOPER ST	NJ MANIFEST	Higher	1260, 0.239, WSW
AI457	CON EDISON	ISHAM ST & COOPER ST	RCRA NonGen / NLR	Higher	1260, 0.239, WSW
AI458	CON EDISON	COOPER ST & ISHAM	NJ MANIFEST	Higher	1260, 0.239, WSW
AH459	M12 SANITATION GARAG	301 WEST 215 ST	NY LTANKS	Lower	1262, 0.239, SE
AH460	CON EDISON	301 W 215TH ST	RCRA NonGen / NLR, FINDS, ECHO	Lower	1262, 0.239, SE
AH461	NYC DEPT OF SANITATI	301 W 215TH ST M-W-1	NY Spills, RCRA NonGen / NLR, FINDS, ECHO, NY...	Lower	1262, 0.239, SE
AH462	MANHATTAN WEST 12 DO	301 WEST 215TH STREE	NY LTANKS, NY Spills	Lower	1262, 0.239, SE
AH463	DSNY M DISTRICT 12 G	301 WEST 215TH STREE	NY UST, NY AST	Lower	1262, 0.239, SE
AH464	NYC DOS	301 WEST 215TH ST.	NY LTANKS, NY Spills	Lower	1262, 0.239, SE
AH465	CON EDISON	301 W 215TH ST	NJ MANIFEST	Lower	1262, 0.239, SE
AH466	NYC DEPT OF SANITATI	301 WEST 215TH ST	NY LTANKS	Lower	1262, 0.239, SE
AG467	CONSOLIDATED EDISON	SHERMAN AVE & 10TH A	NY MANIFEST	Lower	1263, 0.239, SSW

MAPPED SITES SUMMARY

Target Property Address:
5055 BROADWAY
NEW YORK, NY 10034

Click on Map ID to see full detail.

MAP ID	SITE NAME	ADDRESS	DATABASE ACRONYMS	RELATIVE ELEVATION	DIST (ft. & mi.) DIRECTION
AG468	CON ED	10TH AVE AND SHERMAN	NY MANIFEST	Lower	1263, 0.239, SSW
AG469	CON EDISON MANHOLE 4	SHERMAN AVE & W 10TH	RCRA NonGen / NLR, NJ MANIFEST, NY MANIFEST	Lower	1263, 0.239, SSW
AD470	170 VERMILYEA AVE	170 VERMILYEA AVE	NY AST	Lower	1267, 0.240, SW
AD471	U21 EINY	573 ISHAM STREET	NY AST	Lower	1270, 0.241, SW
AF472	CON EDISON	4971 BROADWAY	NJ MANIFEST	Lower	1276, 0.242, SW
AF473	CON EDISON	4971 BROADWAY	RCRA NonGen / NLR, FINDS, ECHO	Lower	1276, 0.242, SW
AF474	CON EDISON	4971 BROADWAY	NY MANIFEST	Lower	1276, 0.242, SW
AI475	GOOD SHEPARD SCHOOL	608 ISHAM ST	NY LTANKS	Higher	1277, 0.242, WSW
AI476	ROMAN CATHOLIC CHURC	608 ISHAM STREET	NY UST, NY AST	Higher	1277, 0.242, WSW
AI477	CONSOLIDATED EDISON	OPP 175 COOPER ST	NY MANIFEST	Higher	1282, 0.243, WSW
AI478	CONSOLIDATED EDISON	175 COOPER ST	NY MANIFEST	Higher	1282, 0.243, WSW
AF479	CON EDISON	BROADWAY & ISHAM ST	NJ MANIFEST	Lower	1283, 0.243, SW
AF480	CON EDISON	BROADWAY & ISHAM ST	RCRA NonGen / NLR	Lower	1283, 0.243, SW
AF481	CON ED	BROADWAY & ISHAM ST	NY MANIFEST	Lower	1283, 0.243, SW
AF482	CON EDISON	570 ISHAM ST & VERMI	RCRA NonGen / NLR, NJ MANIFEST, NY MANIFEST	Lower	1299, 0.246, SW
AD483	CON ED	FO 173 VERMILYEA AVE	NY MANIFEST	Lower	1301, 0.246, SW
AJ484	NEW YORK PRESBYTERIA	5141 BROADWAY	RCRA-SQG, NY UST, NY AST, NY MANIFEST	Higher	1306, 0.247, NE
AJ485	SPILL NUMBER 0201113	5141 BROADWAY	NY LTANKS, NY Spills	Higher	1306, 0.247, NE
AJ486	NEW YORK PRESBYTERIA	5141 BROADWAY	NJ MANIFEST	Higher	1306, 0.247, NE
AG487	CON EDISON	276 SHERMAN AVE	RCRA NonGen / NLR	Lower	1311, 0.248, SSW
AG488	CON EDISON	276 SHERMAN AVE	NJ MANIFEST	Lower	1311, 0.248, SSW
AG489	CON EDISON	276 SHERMAN AVE	NY AST, NY MANIFEST	Lower	1311, 0.248, SSW
AE490	CONSOLIDATED EDISON	W 220TH ST & 9TH AVE	NY MANIFEST	Lower	1315, 0.249, ENE
AI491	620 ISHAM STREET	620 ISHAM STREET	NY LTANKS	Higher	1348, 0.255, WSW
AI492	PVT DWELLING TTF	101 COOPER ST	NY LTANKS	Higher	1446, 0.274, WSW
493	4960 BROADWAY	4960 BROADWAY	NY LTANKS, NY Spills	Lower	1464, 0.277, SW
AK494	THE DERMOT COMPANY	623-631 WEST 207TH S	NY LTANKS	Higher	1622, 0.307, WSW
AK495	BROADWAY & 207TH ST	207TH ST & BROADWAY	NY LTANKS	Higher	1728, 0.327, WSW
AL496	3896 10TH AVENUE - I	3896 10TH AVENUE	NY VCP	Lower	1832, 0.347, SSW
AM497	150 WEST 225TH STREE	150 WEST 225TH STREE	NY LTANKS	Lower	1927, 0.365, NNE
AL498	COMMERCIAL BLDG	513 W. 207TH ST.	NY LTANKS	Lower	2070, 0.392, SSW
AL499	AUDUBON PARTNERSHIP	513 WEST 207TH STREE	NY LTANKS, NY UST	Lower	2070, 0.392, SSW
AM500	1 JACOBUS PL	1 JACOBUS PLACE	NY LTANKS, NY Spills	Higher	2076, 0.393, NNE
AN501	119 ZECNILYEA AVE	119 ZECNILYEA AVE	NY LTANKS	Lower	2078, 0.394, SW
AM502	172 225TH ST/BX	172 225TH STREET	NY LTANKS	Higher	2079, 0.394, NNE
503	THE DERMOT COMPANY	121 SEAMAN AVE	NY LTANKS	Higher	2084, 0.395, WSW
504	677 WEST 204TH ST	677 WEST 204TH ST	NY LTANKS, NY AST	Higher	2176, 0.412, WSW
AN505	CON EDISON	204 SHERMAN AVE	NY LTANKS, NY AST, NY MANIFEST	Lower	2189, 0.415, SW
AO506	4880 BROADWAY/MANH/G	4880 BROADWAY	NY LTANKS	Lower	2196, 0.416, WSW

MAPPED SITES SUMMARY

Target Property Address:
5055 BROADWAY
NEW YORK, NY 10034

Click on Map ID to see full detail.

MAP ID	SITE NAME	ADDRESS	DATABASE ACRONYMS	RELATIVE ELEVATION	DIST (ft. & mi.) DIRECTION
AO507	GETTY#339	4880 BROADWAY	NY LTANKS, NY Spills	Lower	2196, 0.416, WSW
508	MERIT INWOOD GAS STA	401 WEST 207TH STREE	NY LTANKS, NY Spills	Lower	2234, 0.423, SSW
AP509	207TH STREET/9TH AVE	3875 9TH AVENUE	NY BROWNFIELDS	Lower	2267, 0.429, South
AP510	3875 9TH AVE	3875 9TH AVENUE	NY VCP	Lower	2267, 0.429, South
511	FORMER TIRES CENTER	56 WEST 225TH STREET	NY LTANKS, NY UST, NY Spills	Lower	2312, 0.438, ENE
512	2590 BAILEY AVE/BX/G	2590 BAILEY AVENUE	NY LTANKS	Higher	2345, 0.444, East
513	CLOSED-LACKOF RECENT	2559 SEDGEWICK AV	NY LTANKS	Higher	2431, 0.460, ESE
AQ514	RESIDENTIAL APT COMP	4861 BROADWAY	NY LTANKS, NY LEAD	Lower	2434, 0.461, WSW
515	LANGEVIN RESIDENCE	19 FORT CHARLES PL	NY LTANKS	Higher	2444, 0.463, NNE
AR516	85-87 VERMILYEA AVE	85-87 VERMILYEA AVE	NY LTANKS	Lower	2446, 0.463, SW
AR517	85-87 VERMILYEA AVE	85-87 VERMILYEA AVE	NY LTANKS	Lower	2446, 0.463, SW
518	3852-6 10TH AVE/RAMI	3852-3856 TENTH AVE	NY LTANKS	Lower	2476, 0.469, SSW
AQ519	4848 BROADWAY	4848 BROADWAY	NY LTANKS, NY AST	Lower	2504, 0.474, WSW
AR520	APARTMENT BLDG	600 W 204TH STREET	NY LTANKS	Lower	2506, 0.475, SW
521	101-109 POST AVE/MAN	101-109 POST AVENUE	NY LTANKS	Lower	2555, 0.484, SSW
522	2593 SEDGWICK AVENUE	2593 SEDGWICK AVENUE	NY LTANKS	Higher	2610, 0.494, ESE
523	CON EDISON - KINGSBR	BLOCK 3236, LOT 25 A	EDR MGP	Lower	3010, 0.570, SSE
AS524	2614 KINGSBRIDGE COR	2614 UNIVERSITY AV	NY SHWS, NY UST, NY ENG CONTROLS, NY INST CONTROLS	Higher	4029, 0.763, ESE
AS525	2628 UNIVERSITY AVE	2628 UNIVERSITY AVEN	NY SHWS, NY VCP	Higher	4116, 0.780, ESE
526	NAV&MAR CORPS TRG CE		FUDS	Lower	4351, 0.824, West
527	CON EDISON - BROADWA	12 DONGAN PLACE	EDR MGP	Higher	4453, 0.843, WSW
528	GAS ENGINE & POWER C		FUDS	Higher	5100, 0.966, South

EXECUTIVE SUMMARY

TARGET PROPERTY SEARCH RESULTS

The target property was not listed in any of the databases searched by EDR.

DATABASES WITH NO MAPPED SITES

No mapped sites were found in EDR's search of available ("reasonably ascertainable ") government records either on the target property or within the search radius around the target property for the following databases:

STANDARD ENVIRONMENTAL RECORDS

Federal NPL site list

Proposed NPL..... Proposed National Priority List Sites
NPL LIENS..... Federal Superfund Liens

Federal Delisted NPL site list

Delisted NPL..... National Priority List Deletions

Federal CERCLIS list

FEDERAL FACILITY..... Federal Facility Site Information listing

Federal CERCLIS NFRAP site list

SEMS-ARCHIVE..... Superfund Enterprise Management System Archive

Federal RCRA CORRACTS facilities list

CORRACTS..... Corrective Action Report

Federal RCRA non-CORRACTS TSD facilities list

RCRA-TSDF..... RCRA - Treatment, Storage and Disposal

Federal institutional controls / engineering controls registries

LUCIS..... Land Use Control Information System

Federal ERNS list

ERNS..... Emergency Response Notification System

State and tribal landfill and/or solid waste disposal site lists

NY SWF/LF..... Facility Register

State and tribal leaking storage tank lists

INDIAN LUST..... Leaking Underground Storage Tanks on Indian Land

NY HIST LTANKS ..... Listing of Leaking Storage Tanks

State and tribal registered storage tank lists

FEMA UST ..... Underground Storage Tank Listing
NY MOSF UST ..... Major Oil Storage Facilities Database
NY CBS AST ..... Chemical Bulk Storage Database
NY MOSF AST ..... Major Oil Storage Facilities Database
INDIAN UST ..... Underground Storage Tanks on Indian Land

State and tribal institutional control / engineering control registries

NY RES DECL ..... Restrictive Declarations Listing

State and tribal voluntary cleanup sites

INDIAN VCP ..... Voluntary Cleanup Priority Listing

State and tribal Brownfields sites

NY ERP ..... Environmental Restoration Program Listing

ADDITIONAL ENVIRONMENTAL RECORDS

Local Brownfield lists

US BROWNFIELDS ..... A Listing of Brownfields Sites

Local Lists of Landfill / Solid Waste Disposal Sites

NY SWTIRE ..... Registered Waste Tire Storage & Facility List
NY SWRCY ..... Registered Recycling Facility List
INDIAN ODI ..... Report on the Status of Open Dumps on Indian Lands
ODI ..... Open Dump Inventory
DEBRIS REGION 9 ..... Torres Martinez Reservation Illegal Dump Site Locations
IHS OPEN DUMPS ..... Open Dumps on Indian Land

Local Lists of Hazardous waste / Contaminated Sites

US HIST CDL ..... Delisted National Clandestine Laboratory Register
NY DEL SHWS ..... Delisted Registry Sites
US CDL ..... National Clandestine Laboratory Register
NY PFAS ..... PFAS Contamination Site Location Listing

Local Lists of Registered Storage Tanks

NY HIST UST ..... Historical Petroleum Bulk Storage Database
NY HIST AST ..... Historical Petroleum Bulk Storage Database

Local Land Records

NY LIENS ..... Spill Liens Information
LIENS 2 ..... CERCLA Lien Information

Records of Emergency Release Reports

HMIRS ..... Hazardous Materials Information Reporting System

NY Hist Spills ..... SPILLS Database
NY SPILLS 90 ..... SPILLS 90 data from FirstSearch
NY SPILLS 80 ..... SPILLS 80 data from FirstSearch

Other Ascertainable Records

DOD ..... Department of Defense Sites
SCRD DRYCLEANERS ..... State Coalition for Remediation of Drycleaners Listing
US FIN ASSUR ..... Financial Assurance Information
EPA WATCH LIST ..... EPA WATCH LIST
2020 COR ACTION ..... 2020 Corrective Action Program List
TSCA ..... Toxic Substances Control Act
TRIS ..... Toxic Chemical Release Inventory System
SSTS ..... Section 7 Tracking Systems
RMP ..... Risk Management Plans
PADS ..... PCB Activity Database System
ICIS ..... Integrated Compliance Information System
MLTS ..... Material Licensing Tracking System
COAL ASH DOE ..... Steam-Electric Plant Operation Data
COAL ASH EPA ..... Coal Combustion Residues Surface Impoundments List
PCB TRANSFORMER ..... PCB Transformer Registration Database
RADINFO ..... Radiation Information Database
DOT OPS ..... Incident and Accident Data
INDIAN RESERV ..... Indian Reservations
FUSRAP ..... Formerly Utilized Sites Remedial Action Program
UMTRA ..... Uranium Mill Tailings Sites
LEAD SMELTERS ..... Lead Smelter Sites
US MINES ..... Mines Master Index File
ABANDONED MINES ..... Abandoned Mines
DOCKET HWC ..... Hazardous Waste Compliance Docket Listing
UXO ..... Unexploded Ordnance Sites
FUELS PROGRAM ..... EPA Fuels Program Registered Listing
NY AIRS ..... Air Emissions Data
NY COAL ASH ..... Coal Ash Disposal Site Listing
NY Financial Assurance ..... Financial Assurance Information Listing
NY HSWDS ..... Hazardous Substance Waste Disposal Site Inventory
NY SPDES ..... State Pollutant Discharge Elimination System
NY VAPOR REOPENED ..... Vapor Intrusion Legacy Site List
NY UIC ..... Underground Injection Control Wells
NY COOLING TOWERS ..... Registered Cooling Towers
MINES MRDS ..... Mineral Resources Data System

EDR RECOVERED GOVERNMENT ARCHIVES

Exclusive Recovered Govt. Archives

NY RGA HWS ..... Recovered Government Archive State Hazardous Waste Facilities List
NY RGA LF ..... Recovered Government Archive Solid Waste Facilities List

SURROUNDING SITES: SEARCH RESULTS

Surrounding sites were identified in the following databases.

EXECUTIVE SUMMARY

Elevations have been determined from the USGS Digital Elevation Model and should be evaluated on a relative (not an absolute) basis. Relative elevation information between sites of close proximity should be field verified. Sites with an elevation equal to or higher than the target property have been differentiated below from sites with an elevation lower than the target property.
Page numbers and map identification numbers refer to the EDR Radius Map report where detailed data on individual sites can be reviewed.

Sites listed in ***bold italics*** are in multiple databases.

Unmappable (orphan) sites are not considered in the foregoing analysis.

STANDARD ENVIRONMENTAL RECORDS

Federal NPL site list

NPL: Also known as Superfund, the National Priority List database is a subset of CERCLIS and identifies over 1,200 sites for priority cleanup under the Superfund program. The source of this database is the U.S. EPA.

A review of the NPL list, as provided by EDR, and dated 07/29/2020 has revealed that there is 1 NPL site within approximately 1 mile of the target property.

Equal/Higher Elevation	Address	Direction / Distance	Map ID	Page
HUDSON RIVER PCBS Cerclis ID:: 202229 EPA Id: NYD980763841	***NO STREET APPLICABLE***	***WNW 1/2 - 1 (0.677 mi.)***	***0***	***8***

Federal RCRA generators list

RCRA-LQG: RCRAInfo is EPA's comprehensive information system, providing access to data supporting the Resource Conservation and Recovery Act (RCRA) of 1976 and the Hazardous and Solid Waste Amendments (HSWA) of 1984. The database includes selective information on sites which generate, transport, store, treat and/or dispose of hazardous waste as defined by the Resource Conservation and Recovery Act (RCRA). Large quantity generators (LQGs) generate over 1,000 kilograms (kg) of hazardous waste, or over 1 kg of acutely hazardous waste per month.

A review of the RCRA-LQG list, as provided by EDR, and dated 06/15/2020 has revealed that there are 12 RCRA-LQG sites within approximately 0.25 miles of the target property.

Equal/Higher Elevation	Address	Direction / Distance	Map ID	Page
CON EDISON - SERVICE EPA ID:: NYP005121595	5063 BROADWAY	NE 0 - 1/8 (0.021 mi.)	A25	73
CON EDISON - CUSTOME EPA ID:: NYP004807806	5030 BROADWAY	SW 0 - 1/8 (0.094 mi.)	K184	473
CON EDISON - SERVICE EPA ID:: NYP004181269	***520 PARK TERRACE EAS***	***NNW 0 - 1/8 (0.105 mi.)***	***M206***	***575***
CON EDISON - MANHOLE EPA ID:: NYP004185112	***BROADWAY & W 213 ST***	***SW 0 - 1/8 (0.123 mi.)***	***K227***	***620***

Lower Elevation	Address	Direction / Distance	Map ID	Page
CON EDISON	435 W 215TH ST	SE 0 - 1/8 (0.066 mi.)	G107	232

EPA ID:: NYP005244371				
MTA NYCT- KINGSBRIDG EPA ID:: NYD980642185	***4065 10TH AVE***	***ENE 0 - 1/8 (0.084 mi.)***	***C140***	***310***
CON EDISON - SERVICE EPA ID:: NYP004411161	***216 ST & 9 AVE***	***ESE 1/8 - 1/4 (0.154 mi.)***	***T267***	***729***
CON EDISON - MANHOLE EPA ID:: NYP004870750	W 216 ST & 9TH AVE	ESE 1/8 - 1/4 (0.154 mi.)	T269	739
CON EDISON - SERVICE EPA ID:: NYP004181228	***5000 BROADWAY AND WE***	***SW 1/8 - 1/4 (0.157 mi.)***	***V284***	***791***
CON EDISON - SERVICE EPA ID:: NYP004290417	***319 W 215 ST***	***SE 1/8 - 1/4 (0.189 mi.)***	***Q349***	***925***
NYC-TA 207TH STREET EPA ID:: NYD980646335	***3961 10TH AVENUE***	***SSW 1/8 - 1/4 (0.203 mi.)***	***Y367***	***961***
CON EDISON - SERVICE EPA ID:: NYP004189528	***W 220TH ST & BROADWA***	***NE 1/8 - 1/4 (0.208 mi.)***	***AB384***	***1179***

RCRA-SQG: RCRAInfo is EPA's comprehensive information system, providing access to data supporting the Resource Conservation and Recovery Act (RCRA) of 1976 and the Hazardous and Solid Waste Amendments (HSWA) of 1984. The database includes selective information on sites which generate, transport, store, treat and/or dispose of hazardous waste as defined by the Resource Conservation and Recovery Act (RCRA). Small quantity generators (SQGs) generate between 100 kg and 1,000 kg of hazardous waste per month.

A review of the RCRA-SQG list, as provided by EDR, and dated 06/15/2020 has revealed that there are 3 RCRA-SQG sites within approximately 0.25 miles of the target property.

Equal/Higher Elevation	Address	Direction / Distance	Map ID	Page
NEW YORK PRESBYTERIA EPA ID:: NYD986890515	***5141 BROADWAY***	***NE 1/8 - 1/4 (0.247 mi.)***	***AJ484***	***1430***

Lower Elevation	Address	Direction / Distance	Map ID	Page
MTA NYCT - 215TH STR EPA ID:: NYR000177477	***10TH AVE & W 215TH S***	***SE 0 - 1/8 (0.045 mi.)***	***A69***	***141***
NYC DEPT OF EDUCATIO EPA ID:: NYR000224469	***4124 9TH AVE***	***ENE 1/8 - 1/4 (0.227 mi.)***	***AE424***	***1267***

RCRA-VSQG: RCRAInfo is EPA's comprehensive information system, providing access to data supporting the Resource Conservation and Recovery Act (RCRA) of 1976 and the Hazardous and Solid Waste Amendments (HSWA) of 1984. The database includes selective information on sites which generate, transport, store, treat and/or dispose of hazardous waste as defined by the Resource Conservation and Recovery Act (RCRA). Very small quantity generators (VSQGs) generate less than 100 kg of hazardous waste, or less than 1 kg of acutely hazardous waste per month.

A review of the RCRA-VSQG list, as provided by EDR, and dated 06/15/2020 has revealed that there is 1 RCRA-VSQG site within approximately 0.25 miles of the target property.

Lower Elevation	Address	Direction / Distance	Map ID	Page
DON GLO TOWING	***415 W 218TH ST***	***ENE 1/8 - 1/4 (0.154 mi.)***	***N271***	***743***

EPA ID:: NYR000070565

State- and tribal - equivalent CERCLIS

NY SHWS: The State Hazardous Waste Sites records are the states' equivalent to CERCLIS. These sites may or may not already be listed on the federal CERCLIS list. Priority sites planned for cleanup using state funds (state equivalent of Superfund) are identified along with sites where cleanup will be paid for by potentially responsible parties. The data come from the Department of Environmental Conservation's Inactive Hazardous waste Disposal Sites in New York State.

A review of the NY SHWS list, as provided by EDR, and dated 05/12/2020 has revealed that there are 2 NY SHWS sites within approximately 1 mile of the target property.

Equal/Higher Elevation	Address	Direction / Distance	Map ID	Page
2614 KINGSBRIDGE COR Site Code: 58158	***2614 UNIVERSITY AV***	***ESE 1/2 - 1 (0.763 mi.)***	***AS524***	***1535***
2628 UNIVERSITY AVE Site Code: 57013	***2628 UNIVERSITY AVEN***	***ESE 1/2 - 1 (0.780 mi.)***	***AS525***	***1555***

State and tribal leaking storage tank lists

NY LTANKS: Leaking Storage Tank Incident Reports. These records contain an inventory of reported leaking storage tank incidents reported from 4/1/86 through the most recent update. They can be either leaking underground storage tanks or leaking aboveground storage tanks. The causes of the incidents are tank test failures, tank failures or tank overfills

A review of the NY LTANKS list, as provided by EDR, and dated 05/12/2020 has revealed that there are 58 NY LTANKS sites within approximately 0.5 miles of the target property.

Equal/Higher Elevation	Address	Direction / Distance	Map ID	Page
70 PARK TERR EAST Spill Number/Closed Date: 9714576 / 2004-02-04 Site ID: 236080 Spill Date: 1998-03-30	70 PARK TERR EAST	N 0 - 1/8 (0.019 mi.)	A12	54
65 PARK TERRACE WEST Spill Number/Closed Date: 0109660 / 2014-11-14 Site ID: 158286 Spill Date: 2002-01-04	65-67 PARK TERRACE E	NW 0 - 1/8 (0.036 mi.)	B46	106
INSIGNEA Spill Number/Closed Date: 0302733 / 2003-06-16 Site ID: 154297 Spill Date: 2003-06-13	75-77 PARK TERRACE E	NNW 0 - 1/8 (0.040 mi.)	B54	118
APARTMENT BUILDING Spill Number/Closed Date: 1411452 / 2015-09-30 Site ID: 505229 Spill Date: 2015-03-06	75-77 PARK TERRACE E	NNW 0 - 1/8 (0.040 mi.)	B55	119
SPILL NUMBER 0011644	75 PARK TERRACE EAST	NNW 0 - 1/8 (0.040 mi.)	B56	120

Spill Number/Closed Date: 0011644 / 2003-05-27 Site ID: 245658 Spill Date: 2001-01-29				
520 WEST 218TH STREE	***520 WEST 218TH STREE***	***N 0 - 1/8 (0.083 mi.)***	***F134***	***298***
Spill Number/Closed Date: 9512536 / 1996-01-09 Site ID: 69118 Spill Date: 1996-01-08				
NORTH EASTERN ACADEM	532 WEST 215TH ST	WNW 0 - 1/8 (0.090 mi.)	J177	448
Spill Number/Closed Date: 0900070 / 2009-07-17 Site ID: 411985 Spill Date: 2009-04-02				
X	45 PARK TERRACE WEST	WNW 0 - 1/8 (0.123 mi.)	J228	626
Spill Number/Closed Date: 0201002 / 2005-12-29 Site ID: 183096 Spill Date: 2002-04-26				
533 WEST 218TH STREE	***533 WEST 218TH STREE***	***NNW 1/8 - 1/4 (0.148 mi.)***	***M251***	***676***
Spill Number/Closed Date: 8908798 / 1992-09-30 Spill Number/Closed Date: 9401122 / 2003-09-08 Spill Number/Closed Date: 9404684 / 2003-09-08 Site ID: 143179 Site ID: 143180 Site ID: 143182 Spill Date: 1989-12-06 Spill Date: 1994-04-15 Spill Date: 1994-07-01				
CON EDISON	***222 SEAMAN AV***	***WNW 1/8 - 1/4 (0.177 mi.)***	***S330***	***891***
Spill Number/Closed Date: 0800999 / 2008-11-19 Site ID: 396853 Spill Date: 2008-04-24				
KINGSBRIDGE BUS DEPO	212TH ST AT BROADWAY	SW 1/8 - 1/4 (0.180 mi.)	V335	902
Spill Number/Closed Date: 0405531 / 2004-09-15 Site ID: 82168 Spill Date: 2004-08-19				
SPILL NUMBER 9815180	580 WEST 215TH ST	WNW 1/8 - 1/4 (0.193 mi.)	S361	952
Spill Number/Closed Date: 9815180 / 1999-11-01 Site ID: 153738 Spill Date: 1999-03-23				
GOOD SHEPARD SCHOOL	608 ISHAM ST	WSW 1/8 - 1/4 (0.242 mi.)	AI475	1409
Spill Number/Closed Date: 0205346 / 2004-11-09 Spill Number/Closed Date: 0205348 / 2004-12-22 Spill Number/Closed Date: 9515733 / 1997-07-31 Site ID: 268693 Site ID: 268694 Site ID: 214493 Spill Date: 2002-08-21 Spill Date: 1996-03-07				
SPILL NUMBER 0201113	***5141 BROADWAY***	***NE 1/8 - 1/4 (0.247 mi.)***	***AJ485***	***1441***
Spill Number/Closed Date: 0306764 / 2005-01-25 Site ID: 249859 Spill Date: 2003-09-26				
620 ISHAM STREET	620 ISHAM STREET	WSW 1/4 - 1/2 (0.255 mi.)	AI491	1453

Spill Number/Closed Date: 9207502 / 1992-09-29 Site ID: 125737 Spill Date: 1992-09-29				
PVT DWELLING TTF Spill Number/Closed Date: 1003365 / 2015-10-19 Site ID: 436591 Spill Date: 2010-06-25	101 COOPER ST	WSW 1/4 - 1/2 (0.274 mi.)	AI492	1454
THE DERMOT COMPANY Spill Number/Closed Date: 0800990 / 2009-02-13 Site ID: 396841 Spill Date: 2008-04-24	623-631 WEST 207TH S	WSW 1/4 - 1/2 (0.307 mi.)	AK494	1459
BROADWAY & 207TH ST Spill Number/Closed Date: 9812706 / 2003-11-12 Site ID: 206805 Spill Date: 1999-01-15	207TH ST & BROADWAY	WSW 1/4 - 1/2 (0.327 mi.)	AK495	1461
1 JACOBUS PL Spill Number/Closed Date: 9901195 / 2004-02-02 Site ID: 108446 Spill Date: 1999-04-30	***1 JACOBUS PLACE***	***NNE 1/4 - 1/2 (0.393 mi.)***	***AM500***	***1471***
172 225TH ST/BX Spill Number/Closed Date: 9101232 / 1991-04-30 Site ID: 94587 Spill Date: 1991-04-29	172 225TH STREET	NNE 1/4 - 1/2 (0.394 mi.)	AM502	1474
THE DERMOT COMPANY Spill Number/Closed Date: 0800992 / 2011-05-06 Site ID: 396843 Spill Date: 2008-04-24	121 SEAMAN AVE	WSW 1/4 - 1/2 (0.395 mi.)	503	1475
677 WEST 204TH ST Spill Number/Closed Date: 9711069 / 1998-01-02 Site ID: 141748 Spill Date: 1998-01-02	***677 WEST 204TH ST***	***WSW 1/4 - 1/2 (0.412 mi.)***	***504***	***1476***
2590 BAILEY AVE/BX/G Spill Number/Closed Date: 9101247 / 1992-07-16 Site ID: 115527 Spill Date: 1991-04-30	2590 BAILEY AVENUE	E 1/4 - 1/2 (0.444 mi.)	512	1513
CLOSED-LACKOF RECENT Spill Number/Closed Date: 9800488 / 2003-02-19 Site ID: 94075 Spill Date: 1998-04-10	2559 SEDGEWICK AV	ESE 1/4 - 1/2 (0.460 mi.)	513	1514
LANGEVIN RESIDENCE Spill Number/Closed Date: 0208916 / 2003-08-18 Site ID: 322182 Spill Date: 2002-11-27	19 FORT CHARLES PL	NNE 1/4 - 1/2 (0.463 mi.)	515	1521
2593 SEDGWICK AVENUE Spill Number/Closed Date: 9501893 / 1995-05-15 Site ID: 150692 Spill Date: 1995-05-15	2593 SEDGWICK AVENUE	ESE 1/4 - 1/2 (0.494 mi.)	522	1534

Lower Elevation	Address	Direction / Distance	Map ID	Page
NYC FUEL INC.	***5080 BROADWAY***	***ENE 0 - 1/8 (0.046 mi.)***	***C76***	***168***

Spill Number/Closed Date: 9208723 / 2003-02-12 Site ID: 87579 Spill Date: 1992-10-28				
KINGSBRIDGE BUS DEPO	***4056 10TH AVE***	***E 0 - 1/8 (0.046 mi.)***	***C78***	***179***
Spill Number/Closed Date: 9812375 / 2004-01-30 Site ID: 179648 Spill Date: 1999-01-06				
NYCTA- TTF	4056 10TH AVE	E 0 - 1/8 (0.046 mi.)	C80	184
Spill Number/Closed Date: 1603532 / 2016-07-27 Site ID: 529990 Spill Date: 2016-07-11				
NYC DEPT OF SANITATI	423 WEST 215TH ST	SE 0 - 1/8 (0.076 mi.)	G117	253
Spill Number/Closed Date: 1310377 / 2018-06-14 Site ID: 491224 Spill Date: 2014-01-29				
KINGSBRIDGE BUS DEPO	***4065 10TH AVENUE***	***ENE 0 - 1/8 (0.084 mi.)***	***C144***	***367***
Spill Number/Closed Date: 1601622 / 2016-07-07 Site ID: 526988 Spill Date: 2016-05-17				
QUEENSBRIDGE PLANT C	40-09 10TH STREET	S 0 - 1/8 (0.101 mi.)	L196	554
Spill Number/Closed Date: 9008076 / 2013-08-07 Site ID: 176933 Spill Date: 1990-10-24				
MANHATTAN DISTR. 8 (	4036 9TH AVE	ESE 1/8 - 1/4 (0.149 mi.)	Q253	689
Spill Number/Closed Date: 9705837 / Not Reported Site ID: 281007 Spill Date: 1997-08-14				
NYC TRANSIT AUTHORIT	207TH ST YARD	SSW 1/8 - 1/4 (0.201 mi.)	Y364	957
Spill Number/Closed Date: 0204997 / 2004-03-30 Site ID: 234712 Spill Date: 2002-08-08				
3961 TENTH AVE/SHELL	3961 TENTH AVE	SSW 1/8 - 1/4 (0.203 mi.)	Y368	1130
Spill Number/Closed Date: 8708221 / 1995-06-27 Site ID: 169694 Spill Date: 1987-12-22				
207 TH STREET YARD-N	3961 TENTH AVE	SSW 1/8 - 1/4 (0.203 mi.)	Y375	1157
Spill Number/Closed Date: 0106375 / Not Reported Site ID: 169693 Spill Date: 2001-09-17				
NYC DEPT OF SANTIATI	301 WEST 214TH ST	SE 1/8 - 1/4 (0.238 mi.)	AH451	1322
Spill Number/Closed Date: 0012251 / 2003-12-02 Site ID: 93352 Spill Date: 2001-02-14				
M12 SANITATION GARAG	301 WEST 215 ST	SE 1/8 - 1/4 (0.239 mi.)	AH459	1338
Spill Number/Closed Date: 1400730 / Not Reported Site ID: 493976 Spill Date: 2014-04-22				
MANHATTAN WEST 12 DO	***301 WEST 215TH STREE***	***SE 1/8 - 1/4 (0.239 mi.)***	***AH462***	***1349***
Spill Number/Closed Date: 9604675 / 2005-01-06 Spill Number/Closed Date: 9807598 / 1998-10-26 Site ID: 262006				

Site ID: 210474
Spill Date: 1996-07-09
Spill Date: 1998-09-21

NYC DOS	***301 WEST 215TH ST.***	***SE 1/8 - 1/4 (0.239 mi.)***	***AH464***	***1383***
Spill Number/Closed Date: 0802569 / 2008-08-21 Site ID: 398724 Spill Date: 2008-06-06				
NYC DEPT OF SANITATI	301 WEST 215TH ST	SE 1/8 - 1/4 (0.239 mi.)	AH466	1387
Spill Number/Closed Date: 1214373 / 2013-05-16 Site ID: 477611 Spill Date: 2013-01-08				
4960 BROADWAY	***4960 BROADWAY***	***SW 1/4 - 1/2 (0.277 mi.)***	***493***	***1456***
Spill Number/Closed Date: 9513703 / 2004-10-14 Spill Number/Closed Date: 9612769 / 1997-01-28 Site ID: 329319 Site ID: 329321 Spill Date: 1996-01-29 Spill Date: 1997-01-28				
150 WEST 225TH STREE	150 WEST 225TH STREE	NNE 1/4 - 1/2 (0.365 mi.)	AM497	1462
Spill Number/Closed Date: 0108590 / 2003-10-29 Spill Number/Closed Date: 0207126 / 2005-02-03 Site ID: 282795 Site ID: 282796 Spill Date: 2001-11-27 Spill Date: 2002-10-09				
COMMERCIAL BLDG	513 W. 207TH ST.	SSW 1/4 - 1/2 (0.392 mi.)	AL498	1465
Spill Number/Closed Date: 0509515 / 2006-08-16 Site ID: 355301 Spill Date: 2005-11-08				
AUDUBON PARTNERSHIP	***513 WEST 207TH STREE***	***SSW 1/4 - 1/2 (0.392 mi.)***	***AL499***	***1467***
Spill Number/Closed Date: 0507807 / 2006-03-15 Site ID: 353294 Spill Date: 2005-09-29				
119 ZECNILYEA AVE	119 ZECNILYEA AVE	SW 1/4 - 1/2 (0.394 mi.)	AN501	1473
Spill Number/Closed Date: 9212593 / 1993-02-06 Site ID: 200834 Spill Date: 1993-02-06				
CON EDISON	***204 SHERMAN AVE***	***SW 1/4 - 1/2 (0.415 mi.)***	***AN505***	***1480***
Spill Number/Closed Date: 8800633 / 1992-11-02 Site ID: 155065 Spill Date: 1988-04-20				
4880 BROADWAY/MANH/G	4880 BROADWAY	WSW 1/4 - 1/2 (0.416 mi.)	AO506	1487
Spill Number/Closed Date: 9002535 / 1992-07-16 Site ID: 104420 Spill Date: 1990-06-04				
GETTY#339	***4880 BROADWAY***	***WSW 1/4 - 1/2 (0.416 mi.)***	***AO507***	***1489***
Spill Number/Closed Date: 8911776 / 1994-07-29 Site ID: 104419 Spill Date: 1990-03-13				
MERIT INWOOD GAS STA	***401 WEST 207TH STREE***	***SSW 1/4 - 1/2 (0.423 mi.)***	***508***	***1491***
Spill Number/Closed Date: 9706124 / 2004-06-30				

Site ID: 158033 Spill Date: 1997-08-20				
FORMER TIRES CENTER	***56 WEST 225TH STREET***	***ENE 1/4 - 1/2 (0.438 mi.)***	***511***	***1503***
Spill Number/Closed Date: 0207652 / 2003-03-18 Site ID: 173805 Spill Date: 2002-10-23				
RESIDENTIAL APT COMP	***4861 BROADWAY***	***WSW 1/4 - 1/2 (0.461 mi.)***	***AQ514***	***1516***
Spill Number/Closed Date: 9607064 / 2004-04-26 Site ID: 220446 Spill Date: 1996-09-01				
85-87 VERMILYEA AVE	85-87 VERMILYEA AVE	SW 1/4 - 1/2 (0.463 mi.)	AR516	1523
Spill Number/Closed Date: 9303264 / 1993-06-11 Site ID: 68225 Spill Date: 1993-06-11				
85-87 VERMILYEA AVE	85-87 VERMILYEA AVE	SW 1/4 - 1/2 (0.463 mi.)	AR517	1524
Spill Number/Closed Date: 9009853 / 1990-12-11 Site ID: 175132 Spill Date: 1990-12-07				
3852-6 10TH AVE/RAMI	3852-3856 TENTH AVE	SSW 1/4 - 1/2 (0.469 mi.)	518	1525
Spill Number/Closed Date: 9110175 / 1991-12-31 Site ID: 204008 Spill Date: 1991-12-27				
4848 BROADWAY	***4848 BROADWAY***	***WSW 1/4 - 1/2 (0.474 mi.)***	***AQ519***	***1526***
Spill Number/Closed Date: 0801120 / 2009-01-15 Site ID: 396990 Spill Date: 2008-04-28				
APARTMENT BLDG	600 W 204TH STREET	SW 1/4 - 1/2 (0.475 mi.)	AR520	1530
Spill Number/Closed Date: 1500623 / 2016-11-01 Site ID: 506784 Spill Date: 2015-04-17				
101-109 POST AVE/MAN	101-109 POST AVENUE	SSW 1/4 - 1/2 (0.484 mi.)	521	1532
Spill Number/Closed Date: 8808715 / 1989-02-23 Site ID: 330280 Spill Date: 1989-02-06				

State and tribal registered storage tank lists

NY UST: The Underground Storage Tank database contains registered USTs. USTs are regulated under Subtitle I of the Resource Conservation and Recovery Act (RCRA). The data come from the Department of Environmental Conservation's Petroleum Bulk Storage (PBS) Database

A review of the NY UST list, as provided by EDR, has revealed that there are 20 NY UST sites within approximately 0.25 miles of the target property.

Equal/Higher Elevation	Address	Direction / Distance	Map ID	Page
PARK TERRACE GARDENS	55-57 PARK TERRACE E	W 0 - 1/8 (0.045 mi.)	B72	161
Database: UST, Date of Government Version: 06/22/2020				
PARK TERRACE GARDENS	70-72 PARK TERRACE W	NW 0 - 1/8 (0.085 mi.)	H159	410
Database: UST, Date of Government Version: 06/22/2020				
NORTHEASTERN ACADEMY	***532 WEST 215TH STREE***	***WNW 0 - 1/8 (0.090 mi.)***	***J179***	***451***
Database: UST, Date of Government Version: 06/22/2020				

EXECUTIVE SUMMARY

Equal/Higher Elevation	Address	Direction / Distance	Map ID	Page
MCI D/B/A VERIZON BU	***5030 BROADWAY***	***SW 0 - 1/8 (0.094 mi.)***	***K183***	***462***
Database: UST, Date of Government Version: 06/22/2020				
65 PARK TERRACE WEST	65 PARK TERRACE WEST	NW 0 - 1/8 (0.111 mi.)	H212	593
Database: UST, Date of Government Version: 06/22/2020				
45 TERRACE OWNERS IN	45 PARK TERRACE WEST	WNW 0 - 1/8 (0.123 mi.)	J229	627
Database: UST, Date of Government Version: 06/22/2020				
COLUMBIA UNIVERSITY	***533 W 218TH STREET***	***NNW 1/8 - 1/4 (0.148 mi.)***	***M252***	***682***
Database: UST, Date of Government Version: 06/22/2020				
31-41 PARK TERRACE W	31-41 PARK TERRACE W	W 1/8 - 1/4 (0.163 mi.)	W303	834
Database: UST, Date of Government Version: 06/22/2020				
583 WEST 215 ST	583 WEST 215 ST	NW 1/8 - 1/4 (0.203 mi.)	Z365	958
Database: UST, Date of Government Version: 06/22/2020				
ROMAN CATHOLIC CHURC	***608 ISHAM STREET***	***WSW 1/8 - 1/4 (0.242 mi.)***	***AI476***	***1412***
Database: UST, Date of Government Version: 06/22/2020				
NEW YORK PRESBYTERIA	***5141 BROADWAY***	***NE 1/8 - 1/4 (0.247 mi.)***	***AJ484***	***1430***
Database: UST, Date of Government Version: 06/22/2020				

Lower Elevation	Address	Direction / Distance	Map ID	Page
NYC FUEL INC.	***5080 BROADWAY***	***ENE 0 - 1/8 (0.046 mi.)***	***C76***	***168***
Database: UST, Date of Government Version: 06/22/2020				
DSNY BX DISTRICT 7/8	423 WEST 215TH STREE	SE 0 - 1/8 (0.076 mi.)	G115	243
Database: UST, Date of Government Version: 06/22/2020				
KINGSBRIDGE BUS DEPO	4065 TENTH AVENUE	ENE 0 - 1/8 (0.084 mi.)	C142	353
Database: UST, Date of Government Version: 06/22/2020				
DSNY M DISTRICT 8 GA	4036 NINTH AVENUE	ESE 1/8 - 1/4 (0.149 mi.)	Q254	695
Database: UST, Date of Government Version: 06/22/2020				
DON-GLO AUTO SERVICE	409-415 WEST 218TH S	ENE 1/8 - 1/4 (0.160 mi.)	N292	811
Database: UST, Date of Government Version: 06/22/2020				
NYCTA 207TH STREET O	3961 TENTH AVENUE	SSW 1/8 - 1/4 (0.203 mi.)	Y370	1147
Database: UST, Date of Government Version: 06/22/2020				
25 INDIAN ROAD OWNER	***25 INDIAN ROAD***	***NW 1/8 - 1/4 (0.208 mi.)***	***Z382***	***1173***
Database: UST, Date of Government Version: 06/22/2020				
CEE GEE CONSTRUCTION	401-421 WEST 219TH S	ENE 1/8 - 1/4 (0.214 mi.)	AE396	1205
Database: UST, Date of Government Version: 06/22/2020				
DSNY M DISTRICT 12 G	***301 WEST 215TH STREE***	***SE 1/8 - 1/4 (0.239 mi.)***	***AH463***	***1362***
Database: UST, Date of Government Version: 06/22/2020				

NY CBS UST: Chemical Bulk Storage Database. Registration data collected as required by 6 NYCRR Part 596. It includes facilities storing hazardous substances listed in 6 NYCRR Part 597, in aboveground tanks with capacities of 185 gallons or greater, and/or in underground tanks of any size. Includes facilities registered (and closed) since effective date of CBS regulations (July 15, 1988) through the date request is processed.

A review of the NY CBS UST list, as provided by EDR, and dated 01/01/2002 has revealed that there is

EXECUTIVE SUMMARY

1 NY CBS UST site within approximately 0.25 miles of the target property.

Lower Elevation	Address	Direction / Distance	Map ID	Page
KINGSBRIDGE BUS DEPO	***4065 TENTH AVENUE***	***ENE 0 - 1/8 (0.084 mi.)***	***C147***	***379***
Facility Status: 1 Id/Status: 2-000277 Tank Status: 1				

NY MOSF: These facilities may be onshore facilities or vessels, with petroleum storage capacities of 400,000 gallons or greater.

A review of the NY MOSF list, as provided by EDR, and dated 06/22/2020 has revealed that there is 1 NY MOSF site within approximately 0.5 miles of the target property.

Lower Elevation	Address	Direction / Distance	Map ID	Page
RIVER OIL TERMINAL	4095 NINTH AVENUE	ENE 1/8 - 1/4 (0.231 mi.)	AE435	1290
Tank Status: Unregulated/Closed Facility Id: 2-1740				

NY CBS: These facilities store regulated hazardous substances in aboveground tanks with capacities of 185 gallons or greater, and/or in underground tanks of any size

A review of the NY CBS list, as provided by EDR, and dated 06/22/2020 has revealed that there are 2 NY CBS sites within approximately 0.25 miles of the target property.

Lower Elevation	Address	Direction / Distance	Map ID	Page
KINGSBRIDGE BUS DEPO	***4065 10TH AVENUE***	***ENE 0 - 1/8 (0.084 mi.)***	***C144***	***367***
Facility Status: Active CBS Number: 2-000277				
BROADWAY BRIDGE, LLC	5134 BROADWAY	NE 1/8 - 1/4 (0.205 mi.)	AB376	1161
Facility Status: Unregulated/Closed CBS Number: 2-000409				

NY AST: The Aboveground Storage Tank database contains registered ASTs. The data come from the Department of Environmental Conservation's Petroleum Bulk Storage (PBS) Database.

A review of the NY AST list, as provided by EDR, has revealed that there are 79 NY AST sites within approximately 0.25 miles of the target property.

Equal/Higher Elevation	Address	Direction / Distance	Map ID	Page
70 PARK TERRACE EAST	70 PARK TERRACE EAST	N 0 - 1/8 (0.019 mi.)	A11	52
Database: AST, Date of Government Version: 06/22/2020 Facility Id: 2-258954				
PARK TERRACE OWNERS	48-50 PARK TERRACE E	W 0 - 1/8 (0.023 mi.)	A30	81
Database: AST, Date of Government Version: 06/22/2020 Facility Id: 2-209414				
M & G AUTO REPAIR CO	5069 BROADWAY	NE 0 - 1/8 (0.033 mi.)	A39	93
Database: AST, Date of Government Version: 06/22/2020				

Facility Id: 2-609535				
PARK TERRACE GARDENS Database: AST, Date of Government Version: 06/22/2020 Facility Id: 2-056448	65-67 PARK TERRACE E	NW 0 - 1/8 (0.036 mi.)	B43	98
90 PARK TERRACE EAST Database: AST, Date of Government Version: 06/22/2020 Facility Id: 2-403067	90 PARK TERRACE EAST	NNE 0 - 1/8 (0.037 mi.)	B51	113
PARK TERRACE GARDENS Database: AST, Date of Government Version: 06/22/2020 Facility Id: 2-056472	75-77 PARK TERRACE E	NNW 0 - 1/8 (0.040 mi.)	B57	121
NAT SCHNEIDER & B FE Database: AST, Date of Government Version: 06/22/2020 Facility Id: 2-370150	5085 BROADWAY	NE 0 - 1/8 (0.052 mi.)	C87	191
ON THE STRRET IN FRO Database: AST, Date of Government Version: 06/22/2020 Facility Id: 2-153095	***5025 BROADWAY***	***SW 0 - 1/8 (0.056 mi.)***	***D91***	***198***
PARK TERRACE MANOR I Database: AST, Date of Government Version: 06/22/2020 Facility Id: 2-403121	98 PARK TERRACE EAST	NNE 0 - 1/8 (0.057 mi.)	C93	207
30 PARK TERRACE EAST Database: AST, Date of Government Version: 06/22/2020 Facility Id: 2-327239	30 PARK TERRACE EAST	WSW 0 - 1/8 (0.059 mi.)	E96	211
95 PARK TERRACE EAST Database: AST, Date of Government Version: 06/22/2020 Facility Id: 2-338737	95 PARK TERRACE EAST	N 0 - 1/8 (0.061 mi.)	F101	219
108 PARK TERRACE REA Database: AST, Date of Government Version: 06/22/2020 Facility Id: 2-606053	108 PARK TERRACE EAS	NNE 0 - 1/8 (0.075 mi.)	C114	241
510 W 218TH STREET Database: AST, Date of Government Version: 06/22/2020 Facility Id: 2-606986	510 WEST 218TH STREE	NE 0 - 1/8 (0.083 mi.)	C130	291
520 WEST 218TH STREE Database: AST, Date of Government Version: 06/22/2020 Facility Id: 2-211745	520 WEST 218TH STREE	N 0 - 1/8 (0.083 mi.)	F135	300
CON EDISON Database: AST, Date of Government Version: 06/22/2020 Facility Id: 2-325570	***5009 BROADWAY***	***SW 0 - 1/8 (0.084 mi.)***	***E154***	***401***
PARK TERRACE GARDENS Database: AST, Date of Government Version: 06/22/2020 Facility Id: 2-043494	70-72 PARK TERRACE W	NW 0 - 1/8 (0.085 mi.)	H160	413
10 PARK TERRACE EAST Database: AST, Date of Government Version: 06/22/2020 Facility Id: 2-316024	10 PARK TERRACE EAST	WSW 0 - 1/8 (0.086 mi.)	E164	422
PARK TERRACE GARDENS Database: AST, Date of Government Version: 06/22/2020 Facility Id: 2-056480	60-62 PARK TERRACE W	WNW 0 - 1/8 (0.088 mi.)	H173	442
MCI D/B/A VERIZON BU Database: AST, Date of Government Version: 06/22/2020 Facility Id: 2-344885	***5030 BROADWAY***	***SW 0 - 1/8 (0.094 mi.)***	***K183***	***462***

Facility Id: 2-610812				
100 PARK TERRACE WES Database: AST, Date of Government Version: 06/22/2020 Facility Id: 2-211133	100 PARK TERRACE WES	NNW 0 - 1/8 (0.096 mi.)	H189	486
INWOOD TENANTS CORP. Database: AST, Date of Government Version: 06/22/2020 Facility Id: 2-286613	50 PARK TERRACE WEST	WNW 0 - 1/8 (0.102 mi.)	J197	557
83 PARK TERRACE WEST Database: AST, Date of Government Version: 06/22/2020 Facility Id: 2-274232	83 PARK TERRACE WEST	NNW 0 - 1/8 (0.110 mi.)	H210	584
57 PARK TERRACE WEST Database: AST, Date of Government Version: 06/22/2020 Facility Id: 2-362557	57 PARK TERRACE WEST	WNW 0 - 1/8 (0.113 mi.)	H215	598
251 SEAMAN OWNERS CO Database: AST, Date of Government Version: 06/22/2020 Facility Id: 2-159352	251 SEAMAN AVE	NW 1/8 - 1/4 (0.138 mi.)	P243	660
261/271 SEAMAN AVENU Database: AST, Date of Government Version: 06/22/2020 Facility Id: 2-194956	261-271 SEAMAN AVENU	NW 1/8 - 1/4 (0.138 mi.)	P244	662
245 SEAMAN AVENUE Database: AST, Date of Government Version: 06/22/2020 Facility Id: 2-607289	245 SEAMAN AVENUE	NW 1/8 - 1/4 (0.139 mi.)	P245	664
560 W 218 ST Database: AST, Date of Government Version: 06/22/2020 Facility Id: 2-303860	560 WEST 218TH STREE	NNW 1/8 - 1/4 (0.146 mi.)	R249	672
235 SEAMAN AVENUE Database: AST, Date of Government Version: 06/22/2020 Facility Id: 2-109002	235 SEAMAN AVENUE	WNW 1/8 - 1/4 (0.148 mi.)	S250	674
COLUMBIA UNIVERSITY Database: AST, Date of Government Version: 06/22/2020 Facility Id: 2-601514	***533 W 218TH STREET***	***NNW 1/8 - 1/4 (0.148 mi.)***	***M252***	***682***
221-29 SEAMAN AVE. Database: AST, Date of Government Version: 06/22/2020 Facility Id: 2-238252	221-29 SEAMAN AVENUE	WNW 1/8 - 1/4 (0.157 mi.)	S285	797
256 SEAMAN RESIDENCE Database: AST, Date of Government Version: 06/22/2020 Facility Id: 2-345822	256 SEAMAN AVENUE	NW 1/8 - 1/4 (0.162 mi.)	P295	818
260 SEAMAN ASSOCIATE Database: AST, Date of Government Version: 06/22/2020 Facility Id: 2-085790	260 SEAMAN AVENUE	NW 1/8 - 1/4 (0.162 mi.)	P296	820
CON ED Database: AST, Date of Government Version: 06/22/2020 Facility Id: 2-361852	***254 SEAMAN AVE***	***NW 1/8 - 1/4 (0.162 mi.)***	***P299***	***826***
RESIDENTIAL BUILDING Database: AST, Date of Government Version: 06/22/2020 Facility Id: 2-291110	270 SEAMAN AVENUE	NNW 1/8 - 1/4 (0.164 mi.)	P306	847
240 SEAMAN AVENUE LL Database: AST, Date of Government Version: 06/22/2020 Facility Id: 2-400181	571 W 215TH STREET	NW 1/8 - 1/4 (0.168 mi.)	P313	859
230 SEAMAN AVE Database: AST, Date of Government Version: 06/22/2020	230 SEAMAN AVE	WNW 1/8 - 1/4 (0.171 mi.)	S314	861

Facility Id: 2-402346				
222-228SEAMAN AVENUE Database: AST, Date of Government Version: 06/22/2020 Facility Id: 2-330892	222 SEAMAN AVENUE	WNW 1/8 - 1/4 (0.177 mi.)	S329	888
579 WEST 215 OWNERS Database: AST, Date of Government Version: 06/22/2020 Facility Id: 2-111287	579 WEST 215TH STREE	NW 1/8 - 1/4 (0.192 mi.)	Z354	936
215 & SEAMAN ASSOCIA Database: AST, Date of Government Version: 06/22/2020 Facility Id: 2-111406	580 WEST 215TH STREE	WNW 1/8 - 1/4 (0.192 mi.)	S359	948
FRANCISCO LUGOVINIA Database: AST, Date of Government Version: 06/22/2020 Facility Id: 2-601214	580 WEST 215 STREET	WNW 1/8 - 1/4 (0.192 mi.)	S360	950
INWOOD PARK APARTMEN Database: AST, Date of Government Version: 06/22/2020 Facility Id: 2-403075	585 W 214TH ST	WNW 1/8 - 1/4 (0.216 mi.)	Z402	1216
585 ISHAM ST (APARTM Database: AST, Date of Government Version: 06/22/2020 Facility Id: 2-209694	585 ISHAM ST	WSW 1/8 - 1/4 (0.226 mi.)	AF420	1260
ROMAN CATHOLIC CHURC Database: AST, Date of Government Version: 06/22/2020 Facility Id: 2-327816	***608 ISHAM STREET***	***WSW 1/8 - 1/4 (0.242 mi.)***	***AI476***	***1412***
NEW YORK PRESBYTERIA Database: AST, Date of Government Version: 06/22/2020 Facility Id: 2-111120	***5141 BROADWAY***	***NE 1/8 - 1/4 (0.247 mi.)***	***AJ484***	***1430***

Lower Elevation	Address	Direction / Distance	Map ID	Page
FIS ASSCOCIATES LLC Database: AST, Date of Government Version: 06/22/2020 Facility Id: 2-093726	5057 BROADWAY	ENE 0 - 1/8 (0.007 mi.)	A3	36
CON EDISON Database: AST, Date of Government Version: 06/22/2020 Facility Id: 2-315974	***500 W 215TH ST***	***S 0 - 1/8 (0.019 mi.)***	***A16***	***59***
BROADWAY MECHANIC SE Database: AST, Date of Government Version: 06/22/2020 Facility Id: 2-609531	5060 BROADWAY	ESE 0 - 1/8 (0.020 mi.)	A21	69
M & N MANAGEMENT COR Database: AST, Date of Government Version: 06/22/2020 Facility Id: 2-240486	5056 BROADWAY	S 0 - 1/8 (0.033 mi.)	A38	90
214 STREET REALTY, L Database: AST, Date of Government Version: 06/22/2020 Facility Id: 2-212490	501 W 214TH ST	S 0 - 1/8 (0.062 mi.)	D102	222
4055 TENTH AVENUE Database: AST, Date of Government Version: 06/22/2020 Facility Id: 2-610305	4055 TENTH AVENUE	E 0 - 1/8 (0.065 mi.)	C104	224
DSNY BX DISTRICT 7/8 Database: AST, Date of Government Version: 06/22/2020 Facility Id: 2-455822	423 WEST 215TH STREE	SE 0 - 1/8 (0.076 mi.)	G118	256
KINGSBRIDGE BUS DEPO Database: AST, Date of Government Version: 06/22/2020	***4065 TENTH AVENUE***	***ENE 0 - 1/8 (0.084 mi.)***	***C147***	***379***

Facility Id: 2-190209				
506 W. 213TH STREET Database: AST, Date of Government Version: 06/22/2020 Facility Id: 2-607021	506 WEST 213TH STREE	SSW 1/8 - 1/4 (0.129 mi.)	K234	638
INWOOD 213, LLC Database: AST, Date of Government Version: 06/22/2020 Facility Id: 2-062057	514 WEST 213TH ST	SSW 1/8 - 1/4 (0.130 mi.)	K235	640
500-502 WEST 213 STR Database: AST, Date of Government Version: 06/22/2020 Facility Id: 2-195472	502 WEST 213 ST	SSW 1/8 - 1/4 (0.130 mi.)	O236	643
5008 BROADWAY Database: AST, Date of Government Version: 06/22/2020 Facility Id: 2-234672	5008 BROADWAY (213TH	SW 1/8 - 1/4 (0.135 mi.)	K242	657
BRITO BODY SHOP AND Database: AST, Date of Government Version: 06/22/2020 Facility Id: 2-609782	425-431 WEST 218TH S	ENE 1/8 - 1/4 (0.141 mi.)	N248	669
DSNY M DISTRICT 8 GA Database: AST, Date of Government Version: 06/22/2020 Facility Id: 2-455857	4036 NINTH AVENUE	ESE 1/8 - 1/4 (0.149 mi.)	Q255	703
TIME WARNER CABLE Database: AST, Date of Government Version: 06/22/2020 Facility Id: 2-611220	5120 BROADWAY	ENE 1/8 - 1/4 (0.151 mi.)	U260	712
509 W 212 STREET Database: AST, Date of Government Version: 06/22/2020 Facility Id: 2-341304	509 W 212 ST	SSW 1/8 - 1/4 (0.152 mi.)	O261	718
517-525 W. 212 ST. L Database: AST, Date of Government Version: 06/22/2020 Facility Id: 2-604543	517 WEST 212TH STREE	SSW 1/8 - 1/4 (0.155 mi.)	O281	785
GRENVILLE OWNERS COR Database: AST, Date of Government Version: 06/22/2020 Facility Id: 2-345849	5000 BROADWAY	SW 1/8 - 1/4 (0.157 mi.)	V283	789
P.S. 98 - MANHATTAN Database: AST, Date of Government Version: 06/22/2020 Facility Id: 2-353779	512 WEST 212 STREET	SW 1/8 - 1/4 (0.180 mi.)	V334	899
W.D. AUTO REPAIRS IN Database: AST, Date of Government Version: 06/22/2020 Facility Id: 2-610487	3966 10TH AVENUE	SSW 1/8 - 1/4 (0.185 mi.)	Y348	923
BROADWAY-INWOOD CORP Database: AST, Date of Government Version: 06/22/2020 Facility Id: 2-404357	4996 BROADWAY	SW 1/8 - 1/4 (0.191 mi.)	V350	930
A-1 GERMAN CARS CORP Database: AST, Date of Government Version: 06/22/2020 Facility Id: 2-604235	400 WEST 219TH STREE	ENE 1/8 - 1/4 (0.192 mi.)	X355	939
600 WEST 218 STREET Database: AST, Date of Government Version: 06/22/2020 Facility Id: 2-213055	600 WEST 218 STREET	NW 1/8 - 1/4 (0.201 mi.)	AA363	954
NYCTA 207TH STREET O Database: AST, Date of Government Version: 06/22/2020 Facility Id: 2-189960	3961 TENTH AVENUE	SSW 1/8 - 1/4 (0.203 mi.)	Y369	1131
BROADWAY BRIDGE, LLC Database: AST, Date of Government Version: 06/22/2020	5134 BROADWAY	NE 1/8 - 1/4 (0.205 mi.)	AB377	1161

Facility Id: 2-609743				
531 WEST 211TH STREE	531 WEST 211TH STREE	SW 1/8 - 1/4 (0.210 mi.)	AD389	1192
Database: AST, Date of Government Version: 06/22/2020 Facility Id: 2-604872				
ADDS REALTY	541 W 211TH ST	SW 1/8 - 1/4 (0.216 mi.)	AD403	1218
Database: AST, Date of Government Version: 06/22/2020 Facility Id: 2-309478				
577 ISHAM STREET	577 ISHAM STREET	WSW 1/8 - 1/4 (0.228 mi.)	AF429	1277
Database: AST, Date of Government Version: 06/22/2020 Facility Id: 2-213861				
526 WEST 211	526 WEST 211TH STREE	SSW 1/8 - 1/4 (0.230 mi.)	AD431	1280
Database: AST, Date of Government Version: 06/22/2020 Facility Id: 2-130044				
211 LLC	514 WEST 211TH STREE	SSW 1/8 - 1/4 (0.231 mi.)	AG436	1290
Database: AST, Date of Government Version: 06/22/2020 Facility Id: 2-195200				
CON EDISON	***181 VERMILYEA AVE***	***SW 1/8 - 1/4 (0.237 mi.)***	***AD448***	***1310***
Database: AST, Date of Government Version: 06/22/2020 Facility Id: 2-331848				
DSNY M DISTRICT 12 G	***301 WEST 215TH STREE***	***SE 1/8 - 1/4 (0.239 mi.)***	***AH463***	***1362***
Database: AST, Date of Government Version: 06/22/2020 Facility Id: 2-602986				
170 VERMILYEA AVE	170 VERMILYEA AVE	SW 1/8 - 1/4 (0.240 mi.)	AD470	1396
Database: AST, Date of Government Version: 06/22/2020 Facility Id: 2-334596				
U21 EINY	573 ISHAM STREET	SW 1/8 - 1/4 (0.241 mi.)	AD471	1398
Database: AST, Date of Government Version: 06/22/2020 Facility Id: 2-315494 Facility Id: 2-370401				
CON EDISON	***276 SHERMAN AVE***	***SSW 1/8 - 1/4 (0.248 mi.)***	***AG489***	***1448***
Database: AST, Date of Government Version: 06/22/2020 Facility Id: 2-457426				

NY TANKS: This database contains records of facilities that are or have been regulated under Bulk Storage Program. Tank information for these facilities may not be releasable by the state agency.

A review of the NY TANKS list, as provided by EDR, has revealed that there is 1 NY TANKS site within approximately 0.25 miles of the target property.

Equal/Higher Elevation	Address	Direction / Distance	Map ID	Page
INWOOD ARCH AUTOMOTI	5063 BROADWAY	NE 0 - 1/8 (0.021 mi.)	A24	73
Database: TANKS, Date of Government Version: 06/22/2020 Facility Id: 2-609584 Site Status: Active				

State and tribal voluntary cleanup sites

NY VCP: Voluntary Cleanup Agreements. The voluntary remedial program uses private monies to get contaminated sites remediated to levels allowing for the sites' productive use. The program covers virtually any kind of site and contamination.

A review of the NY VCP list, as provided by EDR, has revealed that there are 2 NY VCP sites within approximately 0.5 miles of the target property.

Lower Elevation	Address	Direction / Distance	Map ID	Page
3896 10TH AVENUE - I Database: VCP NYC, Date of Government Version: 03/17/2020	3896 10TH AVENUE	SSW 1/4 - 1/2 (0.347 mi.)	AL496	1462
3875 9TH AVE Database: VCP NYC, Date of Government Version: 03/17/2020	3875 9TH AVENUE	S 1/4 - 1/2 (0.429 mi.)	AP510	1503

State and tribal Brownfields sites

NY BROWNFIELDS: Brownfields Site List

A review of the NY BROWNFIELDS list, as provided by EDR, and dated 05/12/2020 has revealed that there is 1 NY BROWNFIELDS site within approximately 0.5 miles of the target property.

Lower Elevation	Address	Direction / Distance	Map ID	Page
207TH STREET/9TH AVE Site Code: 529560	3875 9TH AVENUE	S 1/4 - 1/2 (0.429 mi.)	AP509	1498

ADDITIONAL ENVIRONMENTAL RECORDS

Records of Emergency Release Reports

NY Spills: Data collected on spills reported to NYSDEC. is required by one or more of the following: Article 12 of the Navigation Law, 6 NYCRR Section 613.8 (from PBS regs), or 6 NYCRR Section 595.2 (from CBS regs). It includes spills active as of April 1, 1986, as well as spills occurring since this date.

A review of the NY Spills list, as provided by EDR, and dated 05/12/2020 has revealed that there are 59 NY Spills sites within approximately 0.125 miles of the target property.

Equal/Higher Elevation	Address	Direction / Distance	Map ID	Page
PARK TERRACE - BUILD Spill Date: 2015-05-01 Spill Number/Closed Date: 1501143 / Not Reported Site ID: 507325	65-67 PARK TERRACE E	NW 0 - 1/8 (0.036 mi.)	B44	100
APARTMENT BUILDING Spill Date: 2013-04-04 Spill Number/Closed Date: 1300122 / 2015-09-14 Site ID: 480439	65-67 PARK TERRACE E	NW 0 - 1/8 (0.036 mi.)	B45	105
APT BLDG	65-67 PARK TERRACE E	NW 0 - 1/8 (0.036 mi.)	B47	108

Spill Date: 2010-02-12 Spill Number/Closed Date: 0911984 / 2010-02-12 Site ID: 424845				
APARTMENT BLDG Spill Date: 2003-05-19 Spill Number/Closed Date: 0301752 / 2004-01-14 Site ID: 146779	77 PARK TERR EAST	NNW 0 - 1/8 (0.038 mi.)	B52	116
PARK TERRACE - BUILD Spill Date: 2015-05-01 Spill Number/Closed Date: 1501142 / Not Reported Site ID: 507324	55 - 57 PARK TERRACE	W 0 - 1/8 (0.045 mi.)	B71	157
ON THE STRRET IN FRO Spill Date: 2008-07-17 Spill Number/Closed Date: 0804409 / 2008-07-17 Site ID: 401317	***5025 BROADWAY***	***SW 0 - 1/8 (0.056 mi.)***	***D91***	***198***
Not reported Spill Date: 1995-06-05 Spill Date: 2008-07-17 Spill Number/Closed Date: 9502775 / 2006-07-05 Spill Number/Closed Date: 0804412 / 2008-07-17 Site ID: 200457 Site ID: 401320	***5025 BROADWAY***	***SW 0 - 1/8 (0.056 mi.)***	***D92***	***202***
PVT DWELLING/APT. CO Spill Date: 2012-02-16 Spill Number/Closed Date: 1113089 / 2012-02-21 Site ID: 461061	30 PARK TERRACE EAST	WSW 0 - 1/8 (0.059 mi.)	E97	213
APARTMENT BUILDING Spill Date: 2006-09-14 Spill Number/Closed Date: 0606857 / 2008-05-21 Site ID: 370273	95 PARK TERRACE EAST	N 0 - 1/8 (0.061 mi.)	F100	216
520 WEST 218TH STREE Spill Date: 1996-10-18 Spill Date: 1986-11-05 Spill Number/Closed Date: 9608957 / 1996-10-18 Spill Number/Closed Date: 8604996 / 1986-11-05 Site ID: 315643 Site ID: 115157	***520 WEST 218TH STREE***	***N 0 - 1/8 (0.083 mi.)***	***F134***	***298***
PARK TERRACE - BUILD Spill Date: 2015-05-01 Spill Number/Closed Date: 1501144 / 2018-08-31 Site ID: 507326	70-72 PARK TERRACE W	NW 0 - 1/8 (0.085 mi.)	H157	406
PARK TERRACE GARDEN Spill Date: 2018-05-16 Spill Number/Closed Date: 1801775 / 2018-08-31 Site ID: 570322	70-72 PARK TERRACE W	NW 0 - 1/8 (0.085 mi.)	H161	417
APARTMENT COMPLEX Spill Date: 1998-01-02 Spill Number/Closed Date: 9711076 / 2003-10-09 Site ID: 153482	60 PARK TERR WEST	WNW 0 - 1/8 (0.088 mi.)	H172	441
60-2 PARK TERRACE WE Spill Date: 1989-05-15	60-2 PARK TERRACE WE	WNW 0 - 1/8 (0.088 mi.)	H174	444

Spill Number/Closed Date: 8901506 / 1989-05-15 Site ID: 85822				
E BLDG PARK TERCE GA Spill Date: 2001-08-25 Spill Number/Closed Date: 0105659 / 2001-08-27 Site ID: 118357	72 PARK TERRACE WEST	NW 0 - 1/8 (0.089 mi.)	H175	445
MANHOLE 57914 Spill Date: 1995-10-24 Spill Date: 2000-07-05 Spill Date: 1989-06-09 Spill Number/Closed Date: 0230014 / 2000-12-04 Spill Number/Closed Date: 0004114 / 2001-10-17 Spill Number/Closed Date: 8902470 / 1995-03-16 Site ID: 327371 Site ID: 246284 Site ID: 246285	5030 BROADWAY	SW 0 - 1/8 (0.094 mi.)	K185	475
SPILL NUMBER 0112141 Spill Date: 2002-03-26 Spill Number/Closed Date: 0112141 / 2002-07-23 Site ID: 202325	100 PARK TERR WEST	NNW 0 - 1/8 (0.096 mi.)	H188	485
APT. BUILDING Spill Date: 2007-10-25 Spill Number/Closed Date: 0708134 / 2010-07-07 Site ID: 388977	50 PARK TERRACE WEST	WNW 0 - 1/8 (0.102 mi.)	J198	559
PARK TERRACE - BUILD Spill Date: 2015-05-01 Spill Number/Closed Date: 1501141 / Not Reported Site ID: 507323	75-77 PARK TERRACE W	NW 0 - 1/8 (0.110 mi.)	H211	586
XFMR IN VAULT 5675 L Spill Date: 2008-04-04 Spill Number/Closed Date: 0800181 / 2008-05-19 Site ID: 395897	5030 BROADWAY/ WEST	SW 0 - 1/8 (0.111 mi.)	K213	595
57 PARK TERR WEST Spill Date: 1999-08-22 Spill Number/Closed Date: 9906115 / 2008-02-29 Site ID: 257456	57 PARK TERR WEST	WNW 0 - 1/8 (0.113 mi.)	H214	596
MANHOLE 42355 Spill Date: 1999-07-20 Spill Number/Closed Date: 9904707 / 1999-10-21 Site ID: 89527	79 PARK TERRACE WEST	NW 0 - 1/8 (0.114 mi.)	H216	601
STREET Spill Date: 2016-04-12 Spill Number/Closed Date: 1600390 / 2016-04-12 Site ID: 525655	218 ST AND PARK TERR	N 0 - 1/8 (0.119 mi.)	M218	604

Lower Elevation	Address	Direction / Distance	Map ID	Page
SPILL NUMBER 0201424 Spill Date: 2002-05-06 Spill Number/Closed Date: 0201424 / 2002-05-08 Site ID: 307640	5049 BROADWAY	0 - 1/8 (0.000 mi.)	A1	33
SPILL NUMBER 0208658	500 W 215TH ST	S 0 - 1/8 (0.019 mi.)	A13	55

Spill Date: 2002-11-21 Spill Number/Closed Date: 0208658 / 2003-07-17 Site ID: 303868				
500 WEST 215TH ST/MA Spill Date: 1991-01-24 Spill Number/Closed Date: 9011275 / 1995-06-20 Site ID: 185271	500 WEST 215TH STREE	S 0 - 1/8 (0.019 mi.)	A14	56
NYC TRANSIT TO ROADW Spill Date: 2016-04-05 Spill Number/Closed Date: 1600140 / 2016-04-05 Site ID: 525399	WEST 216TH ST AND BR	ENE 0 - 1/8 (0.029 mi.)	A33	84
216TH ST. & BROADWAY Spill Date: 1993-05-18 Spill Number/Closed Date: 9302252 / 1993-05-18 Site ID: 283464	216TH ST. & BROADWAY	ENE 0 - 1/8 (0.029 mi.)	A34	85
OPEN EXCAVATION Spill Date: 2013-03-20 Spill Number/Closed Date: 1216575 / 2013-09-09 Site ID: 479960	5056 BROADWAY	S 0 - 1/8 (0.033 mi.)	A37	89
HARLEM RIVER DRIVE / Spill Date: 1987-05-08 Spill Number/Closed Date: 8701103 / 1987-05-08 Site ID: 165416	HARLEM RIVER DR./W.2	ESE 0 - 1/8 (0.036 mi.)	A42	97
215TH ST/HARLEM RIVE Spill Date: 1992-05-27 Spill Number/Closed Date: 9202341 / 1992-05-27 Site ID: 95923	215TH ST/HARLEM RIVE	SE 0 - 1/8 (0.039 mi.)	A53	117
KINGSBRIDGE BUS DEPO Spill Date: 2004-04-13 Spill Date: 2004-08-19 Spill Number/Closed Date: 0400394 / 2004-04-19 Spill Number/Closed Date: 0405540 / 2004-10-19 Site ID: 179646 Site ID: 179647	***4056 10TH AVE***	***E 0 - 1/8 (0.046 mi.)***	***C78***	***179***
KINGS BRIDGE DEPOT A Spill Date: 2006-01-31 Spill Number/Closed Date: 0512612 / 2006-02-02 Site ID: 358956	4056 10TH AVE	E 0 - 1/8 (0.046 mi.)	C79	183
COMMERCIAL PROPERTY Spill Date: 2006-07-14 Spill Number/Closed Date: 0604173 / 2006-12-13 Site ID: 367092	4055 10TH AVE	E 0 - 1/8 (0.065 mi.)	C105	228
MANHOLE 412 Spill Date: 2000-11-28 Spill Number/Closed Date: 0009755 / 2001-04-12 Site ID: 321456	WEST 124TH ST & 10TH	S 0 - 1/8 (0.068 mi.)	D111	238
KINGSBRIDGE DEPOT Spill Date: 2004-01-20 Spill Number/Closed Date: 0311759 / 2004-01-29 Site ID: 118161	217TH ST / BROADWAY	ENE 0 - 1/8 (0.071 mi.)	C112	239
KINGSBRIDGE DEPOT	211TH ST	ENE 0 - 1/8 (0.071 mi.)	C113	240

Spill Date: 2003-08-26
Spill Number/Closed Date: 0305629 / 2004-03-30
Site ID: 224144

BRONX 8TH GARAGE	423 WEST 215TH STREE	SE 0 - 1/8 (0.076 mi.)	G116	252

Spill Date: 2014-09-08
Spill Number/Closed Date: 1406100 / 2014-09-19
Site ID: 499557

MANHOLE 412	214TH ST & 10TH AVE	S 0 - 1/8 (0.080 mi.)	D119	269

Spill Date: 2001-07-02
Spill Date: 1999-07-16
Spill Number/Closed Date: 0103540 / 2009-08-18
Spill Number/Closed Date: 9904525 / 1999-10-18
Site ID: 257936
Site ID: 167216

MANHOLE #412	W 214TH ST & 10TH AV	S 0 - 1/8 (0.080 mi.)	D122	279

Spill Date: 1999-07-09
Spill Number/Closed Date: 9904172 / 2008-01-10
Site ID: 225874

KINGSBRIDGE DEPOT	4065 TENTH AVENUE	ENE 0 - 1/8 (0.084 mi.)	C136	302

Spill Date: 1990-10-09
Spill Number/Closed Date: 9007496 / 2005-01-10
Site ID: 144570

MTA NYCT- KINGSBRIDG	***4065 10TH AVE***	***ENE 0 - 1/8 (0.084 mi.)***	***C137***	***304***

Spill Date: 2009-10-10
Spill Date: 1997-01-15
Spill Number/Closed Date: 0907811 / 2009-10-13
Spill Number/Closed Date: 9612337 / 1997-01-15
Site ID: 420360
Site ID: 151357

PRIVATE BUS DEPOT	4065 10TH AVE	ENE 0 - 1/8 (0.084 mi.)	C138	308

Spill Date: 2013-03-21
Spill Number/Closed Date: 1216627 / 2013-03-22
Site ID: 480016

KINGS BRIDEG DEPOT	4065 10TH AVE	ENE 0 - 1/8 (0.084 mi.)	C139	309

Spill Date: 2013-05-30
Spill Number/Closed Date: 1302097 / 2013-06-03
Site ID: 482519

NYC TRANSIT	4065 10TH AVE	ENE 0 - 1/8 (0.084 mi.)	C145	369

Spill Date: 2015-05-05
Spill Number/Closed Date: 1501251 / 2015-05-05
Site ID: 507441

KINGSBRIDGE DEPOT	4065 10TH AV	ENE 0 - 1/8 (0.084 mi.)	C146	370

Spill Date: 2002-02-05
Spill Date: 2009-04-09
Spill Date: 2000-11-28
Spill Date: 1995-11-17
Spill Date: 1998-07-31
**Additional key fields are available in the Map Findings section*
Spill Number/Closed Date: 0230019 / 2002-06-28
Spill Number/Closed Date: 0900353 / 2009-05-04
Spill Number/Closed Date: 0009760 / 2001-08-21
Spill Number/Closed Date: 9510775 / Not Reported

Spill Number/Closed Date: 9805441 / 2004-04-20
**Additional key fields are available in the Map Findings section*
Site ID: 125832
Site ID: 412282
Site ID: 235408
Site ID: 151356
Site ID: 151358
**Additional key fields are available in the Map Findings section*

KINGSBRIDGE BUS DEPO Spill Date: 2017-10-12 Spill Number/Closed Date: 1706808 / 2017-10-13 Site ID: 561133	4065 10 TH AVE	ENE 0 - 1/8 (0.084 mi.)	C148	392
KINGSBRIDGE DEPOT Spill Date: 2003-01-15 Spill Number/Closed Date: 0210401 / 2004-03-17 Site ID: 194155	4069-75 10TH AVE	ENE 0 - 1/8 (0.087 mi.)	I167	431
SIGNAL SHOP/207TH ST Spill Date: 2002-03-06 Spill Number/Closed Date: 0111506 / 2002-07-26 Site ID: 317888	396 WEST 215TH ST	SE 0 - 1/8 (0.099 mi.)	G191	490
TM 2320 Spill Date: 2005-12-19 Spill Number/Closed Date: 0510983 / 2007-05-03 Site ID: 357043	BROADWAY & 218 ST	NE 0 - 1/8 (0.102 mi.)	I199	562
NYNEX Spill Date: 1996-01-29 Spill Number/Closed Date: 9513765 / 2003-02-11 Site ID: 251995	***218TH ST/BROADWAY***	***NE 0 - 1/8 (0.102 mi.)***	***I200***	***563***
MANHOLE #415 Spill Date: 1998-10-16 Spill Number/Closed Date: 9808855 / 2003-11-14 Site ID: 251627	BROADWAY & 218TH ST	NE 0 - 1/8 (0.102 mi.)	I201	565
6 GAL HYDRAUL FLUID Spill Date: 2007-02-20 Spill Number/Closed Date: 0612589 / 2007-03-16 Site ID: 377470	WEST BROADWAY & 218	NE 0 - 1/8 (0.102 mi.)	I202	567
TM 2320 Spill Date: 1999-10-15 Spill Number/Closed Date: 9908626 / 2003-06-17 Site ID: 290304	W 218TH ST/BROADWAY	NE 0 - 1/8 (0.102 mi.)	I203	568
MANHOLE 16 Spill Date: 2005-07-24 Spill Number/Closed Date: 0504940 / 2005-09-28 Site ID: 349863	10 AVE/BROADWAY	NE 0 - 1/8 (0.104 mi.)	I205	574
SPILL NUMBER 0012534 Spill Date: 2001-02-22 Spill Number/Closed Date: 0012534 / 2001-02-26 Site ID: 159114	10TH AV & BROADWAY	NE 0 - 1/8 (0.105 mi.)	I207	581
COLUMBIA UNIVERSITY Spill Date: 1998-10-10 Spill Number/Closed Date: 9808634 / 1998-10-26	WEST 218TH STREET	NE 0 - 1/8 (0.106 mi.)	I209	583

Site ID: 223951				
KINGSBRIDGE BUS DEPO Spill Date: 1998-06-17 Spill Number/Closed Date: 9803442 / 2004-04-20 Site ID: 333889	4065 1OTH AVENUE	E 0 - 1/8 (0.123 mi.)	N225	617
KINGS BRIDGE BUS DEP Spill Date: 2008-02-20 Spill Date: 2010-06-07 Spill Number/Closed Date: 0712224 / 2008-07-11 Spill Number/Closed Date: 1002580 / 2010-06-08 Site ID: 393814 Site ID: 435741	4065 10TH AVE	E 0 - 1/8 (0.123 mi.)	N226	618

Other Ascertainable Records

RCRA NonGen / NLR: RCRAInfo is EPA's comprehensive information system, providing access to data supporting the Resource Conservation and Recovery Act (RCRA) of 1976 and the Hazardous and Solid Waste Amendments (HSWA) of 1984. The database includes selective information on sites which generate, transport, store, treat and/or dispose of hazardous waste as defined by the Resource Conservation and Recovery Act (RCRA). Non-Generators do not presently generate hazardous waste.

A review of the RCRA NonGen / NLR list, as provided by EDR, and dated 06/15/2020 has revealed that there are 111 RCRA NonGen / NLR sites within approximately 0.25 miles of the target property.

Equal/Higher Elevation	Address	Direction / Distance	Map ID	Page
CON EDISON EPA ID:: NYP004814444	67 PARK TER E	NW 0 - 1/8 (0.033 mi.)	B36	87
CON EDISON EPA ID:: NYP004792032	***5027 BROADWAY***	***SW 0 - 1/8 (0.055 mi.)***	***D88***	***193***
CON EDISON EPA ID:: NYP004802898	510 W 218TH ST	NE 0 - 1/8 (0.083 mi.)	C132	293
CON EDISON EPA ID:: NYP004821761	5009 BROADWAY	SW 0 - 1/8 (0.084 mi.)	E150	395
CON EDISON EPA ID:: NYP004830507	5009 BROADWAY	SW 0 - 1/8 (0.084 mi.)	E152	399
CON EDISON EPA ID:: NYP004814360	***10-30 PARK TER E***	***WSW 0 - 1/8 (0.086 mi.)***	***E162***	***418***
CON EDISON SERVICE B EPA ID:: NYP004408696	***10 PARK TERR***	***WSW 0 - 1/8 (0.086 mi.)***	***E166***	***425***
CON EDISON EPA ID:: NYP004814378	***532 W 215TH ST***	***WNW 0 - 1/8 (0.090 mi.)***	***J178***	***449***
CON EDISON MANHOLE: EPA ID:: NYP004268678	***W 218TH ST & E PARK***	***NNE 0 - 1/8 (0.091 mi.)***	***F180***	***455***
CON EDISON EPA ID:: NYP004807814	***5030 BROADWAY***	***SW 0 - 1/8 (0.094 mi.)***	***K182***	***460***
NEW YORK TELEPHONE C EPA ID:: NYD987038585	***5030 BROADWAY***	***SW 0 - 1/8 (0.094 mi.)***	***K187***	***479***
CON EDISON	***79 W PARK TER***	***NW 0 - 1/8 (0.099 mi.)***	***H195***	***551***

EPA ID:: NYP004793980				
CON EDISON EPA ID:: NYP004762472	W 218TH ST & PARK TE	N 0 - 1/8 (0.119 mi.)	M217	602
CON EDISON VAULT: 47 EPA ID:: NYP004573051	W 218TH ST & PARK TE	N 0 - 1/8 (0.119 mi.)	M220	607
CON EDISON MANHOLE: EPA ID:: NYP004425443	***214TH ST & PARK TERR***	***W 1/8 - 1/4 (0.133 mi.)***	***J239***	***649***
CON EDISON SERVICE B EPA ID:: NYP004215794	***5016 BROADWAY N OF W***	***SW 1/8 - 1/4 (0.135 mi.)***	***K241***	***654***
CON EDISON EPA ID:: NYP004740726	***SEAMAN AVE & 218TH S***	***NNW 1/8 - 1/4 (0.159 mi.)***	***R289***	***804***
CON EDISON SERVICE B EPA ID:: NYP004288908	***SEAMAN AVE & W 218TH***	***NNW 1/8 - 1/4 (0.159 mi.)***	***R290***	***806***
CON EDISON EPA ID:: NYP004815193	254 SEAMAN AVE	NW 1/8 - 1/4 (0.162 mi.)	P298	823
CON EDISON EPA ID:: NYP004811945	31-41 PARK TER W	W 1/8 - 1/4 (0.163 mi.)	W302	832
CON EDISON EPA ID:: NYP004810665	565 W 215TH ST	NW 1/8 - 1/4 (0.163 mi.)	P304	836
CON EDISON EPA ID:: NYP004202388	***565 W 215TH ST***	***NW 1/8 - 1/4 (0.163 mi.)***	***P305***	***839***
CON EDISON EPA ID:: NYP004815219	585 ISHAM ST	WSW 1/8 - 1/4 (0.226 mi.)	AF421	1262
CON EDISON EPA ID:: NYP004202438	***ISHAM ST & PARK TERR***	***WSW 1/8 - 1/4 (0.239 mi.)***	***AI453***	***1325***
CON EDISON EPA ID:: NYP004815318	***COOPER ST & ISHAM***	***WSW 1/8 - 1/4 (0.239 mi.)***	***AI455***	***1331***
CON EDISON EPA ID:: NYP004816110	ISHAM ST & COOPER ST	WSW 1/8 - 1/4 (0.239 mi.)	AI457	1335

Lower Elevation	Address	Direction / Distance	Map ID	Page
CON EDISON EPA ID:: NYP004806345	5057 BROADWAY	ENE 0 - 1/8 (0.007 mi.)	A4	38
NYCTA 215TH ST RELAY EPA ID:: NYD982738841	***215TH ST & BROADWAY***	***S 0 - 1/8 (0.016 mi.)***	***A8***	***44***
CON EDISON EPA ID:: NYP004793428	BROADWAY & W 215TH S	S 0 - 1/8 (0.016 mi.)	A10	50
CON EDISON EPA ID:: NYP004808525	***500 W 215TH ST***	***S 0 - 1/8 (0.019 mi.)***	***A17***	***62***
CON EDISON EPA ID:: NYP004807145	5060 BROADWAY	ESE 0 - 1/8 (0.020 mi.)	A19	66
JACK GALLO AUTO BODY EPA ID:: NYD062532163	***5065 BROADWAY***	***ENE 0 - 1/8 (0.022 mi.)***	***A29***	***78***
CON EDISON GAS DRIP: EPA ID:: NYP004298212	4040 10TH AVE	ESE 0 - 1/8 (0.035 mi.)	A41	95
CON EDISON	4036 10TH AVE	SE 0 - 1/8 (0.036 mi.)	A48	109

EPA ID:: NYP004808533				
CON EDISON EPA ID:: NYP004731170	***W 216TH ST & 10TH AV***	***E 0 - 1/8 (0.045 mi.)***	***C61***	***126***
CON EDISON EPA ID:: NYP004776258	10TH AVE & W 215TH S	SE 0 - 1/8 (0.045 mi.)	A66	136
CON EDISON MANHOLE 4 EPA ID:: NYP004232054	***W 215TH ST & 10TH AV***	***SE 0 - 1/8 (0.045 mi.)***	***A70***	***152***
CON EDISON EPA ID:: NYP004807780	***5080 BROADWAY***	***ENE 0 - 1/8 (0.046 mi.)***	***C73***	***164***
CON EDISON EPA ID:: NYP004807772	5048 BROADWAY	SSW 0 - 1/8 (0.048 mi.)	D84	188
CON EDISON EPA ID:: NYP004809897	435 W 215TH ST	SE 0 - 1/8 (0.066 mi.)	G106	229
CON EDISON MANHOLE 4 EPA ID:: NYP004232062	***W 214TH ST & 10TH AV***	***S 0 - 1/8 (0.080 mi.)***	***D121***	***273***
CON EDISON SERVICE B EPA ID:: NYP004464731	***5099 BROADWAY FRONT***	***NE 0 - 1/8 (0.082 mi.)***	***C125***	***282***
CON EDISON EPA ID:: NYP004803615	***5099 BROADWAY***	***NE 0 - 1/8 (0.082 mi.)***	***C128***	***287***
CON EDISON VAULT: 32 EPA ID:: NYP004573440	***4065 10TH AVE***	***ENE 0 - 1/8 (0.084 mi.)***	***C141***	***350***
STRATFORD INDUSTRIES EPA ID:: NYD986896728	4065 10TH AVE	ENE 0 - 1/8 (0.084 mi.)	C143	364
CON EDISON EPA ID:: NYP004803607	***5091 BROADWAY***	***NE 0 - 1/8 (0.088 mi.)***	***C170***	***435***
CON EDISON SERVICE B EPA ID:: NYP004464723	***5093 BROADWAY FRONT***	***NE 0 - 1/8 (0.088 mi.)***	***C171***	***438***
NYCT-215 SIGNAL SHOP EPA ID:: NY0000366542	***396 W 215 ST***	***SE 0 - 1/8 (0.099 mi.)***	***G192***	***491***
CON EDISON EPA ID:: NYP004186516	***BROADWAY & W 218TH S***	***NE 0 - 1/8 (0.104 mi.)***	***I204***	***569***
CON EDISON EPA ID:: NYP004822231	***5102 BROADWAY***	***ENE 0 - 1/8 (0.122 mi.)***	***I224***	***615***
CON EDISON MANHOLE 4 EPA ID:: NYP004232047	***W 213TH ST & 10TH AV***	***S 0 - 1/8 (0.124 mi.)***	***L231***	***631***
CON EDISON EPA ID:: NYP004824724	423 W 216TH ST	ESE 1/8 - 1/4 (0.127 mi.)	N233	636
CON EDISON VAULT: 90 EPA ID:: NYP004543070	***3996 10TH AVE***	***SSW 1/8 - 1/4 (0.131 mi.)***	***L238***	***646***
CON EDISON EPA ID:: NYP004809905	345 W 215TH ST	SE 1/8 - 1/4 (0.140 mi.)	Q246	666
CON EDISON EPA ID:: NYP004813339	401 W 216TH ST	ESE 1/8 - 1/4 (0.151 mi.)	T259	710
CON EDISON SERVICE B EPA ID:: NYP004576096	W 216TH ST & 9TH AVE	ESE 1/8 - 1/4 (0.154 mi.)	T265	723
CON EDISON MANHOLE 5	***W 216TH ST & 9TH AVE***	***ESE 1/8 - 1/4 (0.154 mi.)***	***T266***	***726***

EPA ID:: NYP004244265				
CON EDISON MANHOLE 5 EPA ID:: NYP004244273	***W 216TH ST & 9TH AVE***	***ESE 1/8 - 1/4 (0.154 mi.)***	***T268***	***733***
CON EDISON EPA ID:: NYP004833550	415 W 218TH ST	ENE 1/8 - 1/4 (0.154 mi.)	N272	749
CON EDISON MANHOLE: EPA ID:: NYP004260808	***W 216TH ST & 9TH AVE***	***ESE 1/8 - 1/4 (0.154 mi.)***	***T276***	***772***
CON EDISON SERVICE B EPA ID:: NYP004411179	***W 215TH ST & 9TH AVE***	***SE 1/8 - 1/4 (0.155 mi.)***	***Q277***	***775***
CON EDISON SERVICE B EPA ID:: NYP004411187	***W 215TH ST & 9TH AVE***	***SE 1/8 - 1/4 (0.155 mi.)***	***Q280***	***781***
CON EDISON MANHOLE: EPA ID:: NYP004578217	***W 215TH ST & 9TH AVE***	***SE 1/8 - 1/4 (0.155 mi.)***	***Q282***	***787***
CON EDISON EPA ID:: NYP004802922	***409 W 218TH ST***	***ENE 1/8 - 1/4 (0.160 mi.)***	***N294***	***815***
CON EDISON EPA ID:: NYP004809863	***330 W 215TH ST***	***SE 1/8 - 1/4 (0.166 mi.)***	***Q310***	***853***
CON EDISON SERVICE B EPA ID:: NYP004578241	***330 W 215TH ST & 9TH***	***SE 1/8 - 1/4 (0.166 mi.)***	***Q311***	***855***
CON EDISON EPA ID:: NYP004824492	***10TH AVE & W 212TH S***	***SSW 1/8 - 1/4 (0.172 mi.)***	***O315***	***863***
CON EDISON MANHOLE 4 EPA ID:: NYP004231957	***W 212TH ST & 10TH AV***	***SSW 1/8 - 1/4 (0.172 mi.)***	***O316***	***866***
CON EDISON EPA ID:: NYP004803623	4057 9TH AVE	E 1/8 - 1/4 (0.176 mi.)	T325	881
CON EDISON EPA ID:: NYP004803631	***4055 9TH AVE***	***E 1/8 - 1/4 (0.177 mi.)***	***T326***	***883***
CON EDISON EPA ID:: NYP004810731	***512 W 212TH ST***	***SW 1/8 - 1/4 (0.180 mi.)***	***V333***	***896***
CON EDISON EPA ID:: NYP004816169	W 218TH ST & 9TH AVE	E 1/8 - 1/4 (0.180 mi.)	X338	907
CON EDISON EPA ID:: NYP004811309	9TH AVE & 218TH ST	E 1/8 - 1/4 (0.180 mi.)	X341	911
CON EDISON EPA ID:: NYP004816060	***536 W 212TH ST***	***SW 1/8 - 1/4 (0.181 mi.)***	***V342***	***913***
CON EDISON EPA ID:: NYP004817615	5122 BROADWAY	NE 1/8 - 1/4 (0.182 mi.)	U345	918
CON EDISON EPA ID:: NYP004816078	4996 BROADWAY	SW 1/8 - 1/4 (0.191 mi.)	V353	934
CON EDISON EPA ID:: NYP004808582	***3960 10TH AVE***	***SSW 1/8 - 1/4 (0.192 mi.)***	***Y358***	***945***
CON EDISON EPA ID:: NYP004835258	3961 10TH AVE	SSW 1/8 - 1/4 (0.203 mi.)	Y374	1155
CON EDISON EPA ID:: NYP004817706	25 INDIAN RD	NW 1/8 - 1/4 (0.208 mi.)	Z381	1171
CON EDISON	W 220TH ST & BROADWA	NE 1/8 - 1/4 (0.208 mi.)	AB383	1177

EPA ID:: NYP004172409				
VERIZON NEW YORK INC EPA ID:: NYP000951400	***WEST 220 & BROADWAY***	***NE 1/8 - 1/4 (0.208 mi.)***	***AB385***	***1184***
CON EDISON EPA ID:: NYP004813305	***335 W 216TH ST***	***ESE 1/8 - 1/4 (0.209 mi.)***	***AC388***	***1190***
CON EDISON EPA ID:: NYP004807152	4990 BROADWAY	SW 1/8 - 1/4 (0.212 mi.)	AD391	1196
CON EDISON SERVICE B EPA ID:: NYP004410148	***3955 10TH AVE***	***SSW 1/8 - 1/4 (0.213 mi.)***	***Y395***	***1202***
CON EDISON EPA ID:: NYP004817698	537 W 211TH ST	SW 1/8 - 1/4 (0.215 mi.)	AD398	1209
CON EDISON EPA ID:: NYP004806261	4980 BROADWAY	SW 1/8 - 1/4 (0.216 mi.)	AD401	1214
CON EDISON EPA ID:: NYP004813578	VERMILYEA AVE & 211T	SW 1/8 - 1/4 (0.219 mi.)	AD407	1225
CON EDISON EPA ID:: NYP004814386	VERMILYEA & W 211TH	SW 1/8 - 1/4 (0.219 mi.)	AD409	1228
NEW YORK TELEPHONE EPA ID:: NYP000912055	***W 211 & 10 AVE***	***SSW 1/8 - 1/4 (0.220 mi.)***	***Y410***	***1230***
VERIZON NEW YORK INC EPA ID:: NYP000959353	***211TH STREET AND 10T***	***SSW 1/8 - 1/4 (0.220 mi.)***	***Y411***	***1234***
CON EDISON MANHOLE 4 EPA ID:: NYP004231882	***W 211TH ST & 10TH AV***	***SSW 1/8 - 1/4 (0.220 mi.)***	***Y412***	***1238***
CON EDISON EPA ID:: NYP004830457	***W 218TH ST & INDIAN***	***NW 1/8 - 1/4 (0.222 mi.)***	***AA413***	***1244***
CON EDISON EPA ID:: NYP004212361	***W 214TH ST & INDIAN***	***NW 1/8 - 1/4 (0.223 mi.)***	***Z415***	***1247***
CON EDISON EPA ID:: NYP004816102	***50 INDIAN RD***	***NW 1/8 - 1/4 (0.225 mi.)***	***AA416***	***1252***
HERMIS CLEANERS EPA ID:: NYR000038463	***4979 BROADWAY***	***SW 1/8 - 1/4 (0.225 mi.)***	***AF419***	***1257***
CON EDISON EPA ID:: NYP004808509	***552 W 211TH ST***	***SW 1/8 - 1/4 (0.228 mi.)***	***AD427***	***1273***
CON EDISON EPA ID:: NYP004810681	***526 W 211TH ST***	***SSW 1/8 - 1/4 (0.230 mi.)***	***AD432***	***1282***
BELCHER CO OF NEW YO EPA ID:: NYD000632067	***4095 9TH AVE***	***ENE 1/8 - 1/4 (0.231 mi.)***	***AE434***	***1286***
CON EDISON EPA ID:: NYP004811234	320 W 215TH ST	SE 1/8 - 1/4 (0.233 mi.)	AH439	1295
CON EDISON EPA ID:: NYP004810723	320 W 215TH ST	SE 1/8 - 1/4 (0.233 mi.)	AH440	1297
CON EDISON EPA ID:: NYP004809962	300 W 215TH ST	SE 1/8 - 1/4 (0.234 mi.)	AH445	1305
CON EDISON EPA ID:: NYP004809913	***180 W 215TH ST***	***SE 1/8 - 1/4 (0.234 mi.)***	***AH447***	***1308***
CON EDISON	***181 VERMILYEA AVE***	***SW 1/8 - 1/4 (0.237 mi.)***	***AD449***	***1314***

EPA ID:: NYP004810673				
CON EDISON SERVICE B EPA ID:: NYP004224887	***181 VERMILYEA AVE N***	***SW 1/8 - 1/4 (0.237 mi.)***	***AD450***	***1316***
CON EDISON EPA ID:: NYP004833188	***301 W 215TH ST***	***SE 1/8 - 1/4 (0.239 mi.)***	***AH460***	***1339***
NYC DEPT OF SANITATI EPA ID:: NYD986869741	***301 W 215TH ST M-W-1***	***SE 1/8 - 1/4 (0.239 mi.)***	***AH461***	***1341***
CON EDISON MANHOLE 4 EPA ID:: NYP004231791	***SHERMAN AVE & W 10TH***	***SSW 1/8 - 1/4 (0.239 mi.)***	***AG469***	***1391***
CON EDISON EPA ID:: NYP004806337	***4971 BROADWAY***	***SW 1/8 - 1/4 (0.242 mi.)***	***AF473***	***1405***
CON EDISON EPA ID:: NYP004824625	BROADWAY & ISHAM ST	SW 1/8 - 1/4 (0.243 mi.)	AF480	1420
CON EDISON EPA ID:: NYP004181236	***570 ISHAM ST & VERMI***	***SW 1/8 - 1/4 (0.246 mi.)***	***AF482***	***1424***
CON EDISON EPA ID:: NYP004818482	276 SHERMAN AVE	SSW 1/8 - 1/4 (0.248 mi.)	AG487	1445

FUDS: The Listing includes locations of Formerly Used Defense Sites Properties where the US Army Corps Of Engineers is actively working or will take necessary cleanup actions.

A review of the FUDS list, as provided by EDR, and dated 05/13/2020 has revealed that there are 2 FUDS sites within approximately 1 mile of the target property.

Equal/Higher Elevation	Address	Direction / Distance	Map ID	Page
GAS ENGINE & POWER C		S 1/2 - 1 (0.966 mi.)	528	1558

Lower Elevation	Address	Direction / Distance	Map ID	Page
NAV&MAR CORPS TRG CE		W 1/2 - 1 (0.824 mi.)	526	1557

ROD: Record of Decision. ROD documents mandate a permanent remedy at an NPL (Superfund) site containing technical and health information to aid the cleanup.

A review of the ROD list, as provided by EDR, and dated 07/29/2020 has revealed that there is 1 ROD site within approximately 1 mile of the target property.

Equal/Higher Elevation	Address	Direction / Distance	Map ID	Page
HUDSON RIVER PCBS EPA ID:: NYD980763841	***NO STREET APPLICABLE***	***WNW 1/2 - 1 (0.677 mi.)***	***0***	***8***

CONSENT: Major Legal settlements that establish responsibility and standards for cleanup at NPL (superfund) sites. Released periodically by U.S. District Courts after settlement by parties to litigation matters.

A review of the CONSENT list, as provided by EDR, and dated 06/30/2020 has revealed that there is 1

EXECUTIVE SUMMARY

CONSENT site within approximately 1 mile of the target property.

Equal/Higher Elevation	Address	Direction / Distance	Map ID	Page
HUDSON RIVER PCBS	***NO STREET APPLICABLE***	***WNW 1/2 - 1 (0.677 mi.)***	***0***	***8***

NY DRYCLEANERS: A listing of all registered drycleaning facilities.

A review of the NY DRYCLEANERS list, as provided by EDR, and dated 06/08/2020 has revealed that there is 1 NY DRYCLEANERS site within approximately 0.25 miles of the target property.

Equal/Higher Elevation	Address	Direction / Distance	Map ID	Page
BAKERFIELD/STAR NIGH Facility Id: 2-6201-00376	518 WEST 218TH STREE	NNE 0 - 1/8 (0.085 mi.)	F155	405

NY E DESIGNATION: Lots designation with an ?E? on the Zoning Maps of the City of New York for potential hazardous material contamination, air and/or noise quality impacts.

A review of the NY E DESIGNATION list, as provided by EDR, and dated 02/27/2020 has revealed that there are 12 NY E DESIGNATION sites within approximately 0.125 miles of the target property.

Equal/Higher Elevation	Address	Direction / Distance	Map ID	Page
LOT 250,TAXBLOCK 224	5045 BROADWAY	SW 0 - 1/8 (0.009 mi.)	A6	42
LOT 261,TAXBLOCK 224	5063 BROADWAY	NE 0 - 1/8 (0.021 mi.)	A27	77
LOT 264,TAXBLOCK 224	5069 BROADWAY	NE 0 - 1/8 (0.033 mi.)	A40	95

Lower Elevation	Address	Direction / Distance	Map ID	Page
LOT 18,TAXBLOCK 2232	5060 BROADWAY	ESE 0 - 1/8 (0.020 mi.)	A22	71
LOT 247,TAXBLOCK 224	5037 BROADWAY	SW 0 - 1/8 (0.028 mi.)	A32	84
LOT 266,TAXBLOCK 224	5073 BROADWAY	NE 0 - 1/8 (0.043 mi.)	C58	123
LOT 5,TAXBLOCK 2232	5050 BROADWAY	S 0 - 1/8 (0.044 mi.)	A59	124
LOT 4,TAXBLOCK 2232	5048 BROADWAY	SSW 0 - 1/8 (0.048 mi.)	D82	186
LOT 1,TAXBLOCK 2232	5044 BROADWAY	SSW 0 - 1/8 (0.057 mi.)	D94	209
LOT 14,TAXBLOCK 2232	4020 10 AVENUE	S 0 - 1/8 (0.060 mi.)	D99	216
LOT 270,TAXBLOCK 224	5089 BROADWAY	NE 0 - 1/8 (0.064 mi.)	C103	224
LOT 273,TAXBLOCK 224	5099 BROADWAY	NE 0 - 1/8 (0.082 mi.)	C127	287

NY MANIFEST: Manifest is a document that lists and tracks hazardous waste from the generator through transporters to a TSD facility.

A review of the NY MANIFEST list, as provided by EDR, and dated 01/01/2019 has revealed that there are 137 NY MANIFEST sites within approximately 0.25 miles of the target property.

Equal/Higher Elevation	Address	Direction / Distance	Map ID	Page
CON EDISON - SERVICE EPA ID: NYP005121595	5063 BROADWAY	NE 0 - 1/8 (0.021 mi.)	A26	76
CON EDISON EPA ID: NYP004792032	5027 BROADWAY	SW 0 - 1/8 (0.055 mi.)	D89	196
CON EDISON	5021 BROADWAY	SW 0 - 1/8 (0.058 mi.)	D95	209

EPA ID: NYP004655668				
CON EDISON EPA ID: NYP004802898	510 W 218TH ST	NE 0 - 1/8 (0.083 mi.)	C133	296
CON EDISON EPA ID: NYP004821761	***5009 BROADWAY***	***SW 0 - 1/8 (0.084 mi.)***	***E154***	***401***
CONSOLIDATED EDISON EPA ID: NYP004091450	70TH ST WEST END AVE	NW 0 - 1/8 (0.085 mi.)	H158	409
CON EDISON EPA ID: NYP004814360	10-30 PARK TER E	WSW 0 - 1/8 (0.086 mi.)	E163	420
CON EDISON SERVICE B EPA ID: NYP004408696	***10 PARK TERR***	***WSW 0 - 1/8 (0.086 mi.)***	***E166***	***425***
NORTHEASTERN ACADEMY EPA ID: NYP004814378	***532 WEST 215TH STREE***	***WNW 0 - 1/8 (0.090 mi.)***	***J179***	***451***
CON EDISON MANHOLE: EPA ID: NYP004268678	***W 218TH ST & E PARK***	***NNE 0 - 1/8 (0.091 mi.)***	***F180***	***455***
NEW YORK TELEPHONE C EPA ID: NYP004807806 EPA ID: NYD987038585	***5030 BROADWAY***	***SW 0 - 1/8 (0.094 mi.)***	***K187***	***479***
CON EDISON EPA ID: NYP004408803	10 PARK TERR	WSW 0 - 1/8 (0.098 mi.)	E190	488
CON EDISON - SERVICE EPA ID: NYP004181269	***520 PARK TERRACE EAS***	***NNW 0 - 1/8 (0.105 mi.)***	***M206***	***575***
CON EDISON EPA ID: NYP004762472 EPA ID: NYP004573051	W 218TH ST & PARK TE	N 0 - 1/8 (0.119 mi.)	M221	609
CON EDISON - MANHOLE EPA ID: NYP004185112	***BROADWAY & W 213 ST***	***SW 0 - 1/8 (0.123 mi.)***	***K227***	***620***
CON EDISON MANHOLE: EPA ID: NYP004425443	***214TH ST & PARK TERR***	***W 1/8 - 1/4 (0.133 mi.)***	***J239***	***649***
CON EDISON EPA ID: NYP004653234	W 214 & PARK TERRACE	W 1/8 - 1/4 (0.133 mi.)	J240	652
CONSOLIDATED EDISON EPA ID: NYP004185088	SEAMAN AVE B/T PARK	WNW 1/8 - 1/4 (0.154 mi.)	P275	770
CON EDISON EPA ID: NYP004707683 EPA ID: NYP004710726	W 218 ST & SEAMAN AV	NNW 1/8 - 1/4 (0.159 mi.)	R286	799
CON EDISON EPA ID: NYP004740726	SEAMAN AVE & 218TH S	NNW 1/8 - 1/4 (0.159 mi.)	R288	802
CON EDISON SERVICE B EPA ID: NYP004288908	***SEAMAN AVE & W 218TH***	***NNW 1/8 - 1/4 (0.159 mi.)***	***R290***	***806***
CON ED EPA ID: NYP004815193	***254 SEAMAN AVE***	***NW 1/8 - 1/4 (0.162 mi.)***	***P299***	***826***
CON EDISON EPA ID: NYP004811945	31-41 PARK TER W	W 1/8 - 1/4 (0.163 mi.)	W301	831
CON EDISON EPA ID: NYP004202388 EPA ID: NYP004810665	***565 W 215TH ST***	***NW 1/8 - 1/4 (0.163 mi.)***	***P305***	***839***
CON EDISON	270 SEAMAN AV	NNW 1/8 - 1/4 (0.164 mi.)	P307	849

EPA ID: NYP004720454				
CON EDISON EPA ID: NYP004720447	270 SEAMAN AV	NNW 1/8 - 1/4 (0.164 mi.)	P309	851
CON EDISON EPA ID: NYP004654273	***222 SEAMAN AV***	***WNW 1/8 - 1/4 (0.177 mi.)***	***S330***	***891***
CON ED EPA ID: NYP004815219	585 ISHAM ST	WSW 1/8 - 1/4 (0.226 mi.)	AF422	1265
CON ED EPA ID: NYP004815318	COOPER ST & ISHAM	WSW 1/8 - 1/4 (0.239 mi.)	AI452	1324
CON EDISON EPA ID: NYP004202438	***ISHAM ST & PARK TERR***	***WSW 1/8 - 1/4 (0.239 mi.)***	***AI453***	***1325***
CON ED EPA ID: NYP004816110	ISHAM ST & COOPER ST	WSW 1/8 - 1/4 (0.239 mi.)	AI454	1330
CONSOLIDATED EDISON EPA ID: NYP004151924	OPP 175 COOPER ST	WSW 1/8 - 1/4 (0.243 mi.)	AI477	1417
CONSOLIDATED EDISON EPA ID: NYP004151424	175 COOPER ST	WSW 1/8 - 1/4 (0.243 mi.)	AI478	1419
NEW YORK PRESBYTERIA EPA ID: NYD986890515	***5141 BROADWAY***	***NE 1/8 - 1/4 (0.247 mi.)***	***AJ484***	***1430***

Lower Elevation	Address	Direction / Distance	Map ID	Page
CON EDISON EPA ID: NYP004806345	5057 BROADWAY	ENE 0 - 1/8 (0.007 mi.)	A2	34
CON EDISON EPA ID: NYP004793428	BROADWAY & W 215TH S	S 0 - 1/8 (0.016 mi.)	A7	42
NYCTA 215TH ST RELAY EPA ID: NYD982738841	***215TH ST & BROADWAY***	***S 0 - 1/8 (0.016 mi.)***	***A8***	***44***
CON EDISON EPA ID: NYP004808525	***500 W 215TH ST***	***S 0 - 1/8 (0.019 mi.)***	***A16***	***59***
CON ED EPA ID: NYP004807145	5060 BROADWAY	ESE 0 - 1/8 (0.020 mi.)	A23	72
CON EDISON EPA ID: NYP004808533	4036 10TH AVE	SE 0 - 1/8 (0.036 mi.)	A49	111
CON EDISON EPA ID: NYP004731170	W 216TH ST & 10TH AV	E 0 - 1/8 (0.045 mi.)	C60	124
CON EDISON EPA ID: NYP004702338 EPA ID: NYP004652988	W 216 ST & 10 AV	E 0 - 1/8 (0.045 mi.)	C62	128
CON EDISON EPA ID: NYP004652996	W 216 ST & 10 AV	E 0 - 1/8 (0.045 mi.)	C63	131
CON EDISON EPA ID: NYP004706610	W 215 ST & 10 AV	SE 0 - 1/8 (0.045 mi.)	A65	135
CON EDISON EPA ID: NYP004776258	10TH AVE & W 215TH S	SE 0 - 1/8 (0.045 mi.)	A68	139
MTA NYCT - 215TH STR EPA ID: NYR000177477	***10TH AVE & W 215TH S***	***SE 0 - 1/8 (0.045 mi.)***	***A69***	***141***
CON EDISON MANHOLE 4	***W 215TH ST & 10TH AV***	***SE 0 - 1/8 (0.045 mi.)***	***A70***	***152***

EPA ID: NYP004232054				
CON ED EPA ID: NYP004807780	5080 BROADWAY	ENE 0 - 1/8 (0.046 mi.)	C74	166
CON ED EPA ID: NYP004807772	5048 BROADWAY	SSW 0 - 1/8 (0.048 mi.)	D81	185
CON EDISON EPA ID: NYP004662789	F/O 4020 10 AV	S 0 - 1/8 (0.060 mi.)	D98	214
CON ED EPA ID: NYP004809897	435 W 215TH ST	SE 0 - 1/8 (0.066 mi.)	G109	235
CON EDISON EPA ID: NYP004653002	OPP 435 W 215 ST	SE 0 - 1/8 (0.066 mi.)	G110	236
CONSOLIDATED EDISON EPA ID: NYP004044285	W 214TH ST & 10TH AV	S 0 - 1/8 (0.080 mi.)	D120	271
CON EDISON MANHOLE 4 EPA ID: NYP004232062	***W 214TH ST & 10TH AV***	***S 0 - 1/8 (0.080 mi.)***	***D121***	***273***
CON EDISON EPA ID: NYP004803615	5099 BROADWAY	NE 0 - 1/8 (0.082 mi.)	C123	280
CON EDISON SERVICE B EPA ID: NYP004464731	***5099 BROADWAY FRONT***	***NE 0 - 1/8 (0.082 mi.)***	***C125***	***282***
MTA NYCT- KINGSBRIDG EPA ID: NYD980642185 EPA ID: NYP004905293 EPA ID: NYP004573440	***4065 10TH AVE***	***ENE 0 - 1/8 (0.084 mi.)***	***C137***	***304***
CON EDISON EPA ID: NYP004803607	5091 BROADWAY	NE 0 - 1/8 (0.088 mi.)	C169	434
CON EDISON SERVICE B EPA ID: NYP004464723	***5093 BROADWAY FRONT***	***NE 0 - 1/8 (0.088 mi.)***	***C171***	***438***
NYCTA 215 ST SIGNALS EPA ID: NY0000366542	396 W. 215TH STREET	SE 0 - 1/8 (0.099 mi.)	G193	535
NYNEX EPA ID: NYP000920397	***218TH ST/BROADWAY***	***NE 0 - 1/8 (0.102 mi.)***	***I200***	***563***
CON EDISON EPA ID: NYP004186516	***BROADWAY & W 218TH S***	***NE 0 - 1/8 (0.104 mi.)***	***I204***	***569***
CON EDISON EPA ID: NYP004654539	W 218 ST & 10 AV	NE 0 - 1/8 (0.105 mi.)	I208	582
CON EDISON EPA ID: NYP004822231	5102 BROADWAY	ENE 0 - 1/8 (0.122 mi.)	I223	613
CON EDISON MANHOLE 4 EPA ID: NYP004232047	***W 213TH ST & 10TH AV***	***S 0 - 1/8 (0.124 mi.)***	***L231***	***631***
CON EDISON EPA ID: NYP004543070	3996 10TH AVE	SSW 1/8 - 1/4 (0.131 mi.)	L237	645
CON ED EPA ID: NYP004832560	OPP 401 W 216TH ST	ESE 1/8 - 1/4 (0.151 mi.)	T256	705
CON EDISON EPA ID: NYP004813339	401 W 216TH ST	ESE 1/8 - 1/4 (0.151 mi.)	T258	708
CON EDISON EPA ID: NYP004576096	W 216TH ST & 9TH AVE	ESE 1/8 - 1/4 (0.154 mi.)	T262	720
CONSOLIDATED EDISON	W 216TH & 9TH AVE	ESE 1/8 - 1/4 (0.154 mi.)	T263	721

EPA ID: NYD000988949				
CON ED EPA ID: NYP004870750	W 216 ST & 9TH AVE	ESE 1/8 - 1/4 (0.154 mi.)	T264	723
CON EDISON MANHOLE 5 EPA ID: NYP004244265	***W 216TH ST & 9TH AVE***	***ESE 1/8 - 1/4 (0.154 mi.)***	***T266***	***726***
CON EDISON - SERVICE EPA ID: NYP004411161	***216 ST & 9 AVE***	***ESE 1/8 - 1/4 (0.154 mi.)***	***T267***	***729***
CON EDISON MANHOLE 5 EPA ID: NYP004244273	***W 216TH ST & 9TH AVE***	***ESE 1/8 - 1/4 (0.154 mi.)***	***T268***	***733***
DON GLO TOWING EPA ID: NYP004833550 EPA ID: NYR000070565	***415 W 218TH ST***	***ENE 1/8 - 1/4 (0.154 mi.)***	***N271***	***743***
CON EDISON MANHOLE: EPA ID: NYP004260808	***W 216TH ST & 9TH AVE***	***ESE 1/8 - 1/4 (0.154 mi.)***	***T276***	***772***
CON EDISON SERVICE B EPA ID: NYP004411179	***W 215TH ST & 9TH AVE***	***SE 1/8 - 1/4 (0.155 mi.)***	***Q277***	***775***
CON EDISON EPA ID: NYP004730495	9TH AVE & 215TH ST	SE 1/8 - 1/4 (0.155 mi.)	Q279	780
CON EDISON SERVICE B EPA ID: NYP004411187	***W 215TH ST & 9TH AVE***	***SE 1/8 - 1/4 (0.155 mi.)***	***Q280***	***781***
CON EDISON - SERVICE EPA ID: NYP004181228	***5000 BROADWAY AND WE***	***SW 1/8 - 1/4 (0.157 mi.)***	***V284***	***791***
CON EDISON EPA ID: NYP004802922	409 W 218TH ST	ENE 1/8 - 1/4 (0.160 mi.)	N291	810
CON EDISON MANHOLE 4 EPA ID: NYP004231957	***W 212TH ST & 10TH AV***	***SSW 1/8 - 1/4 (0.172 mi.)***	***O316***	***866***
CON EDISON EPA ID: NYP004715942	W 212TH ST & 10TH AV	SSW 1/8 - 1/4 (0.172 mi.)	O318	872
CON ED EPA ID: NYP004824492	10TH AVE & W 212TH S	SSW 1/8 - 1/4 (0.172 mi.)	O320	874
NYNEX EPA ID: NYP000933200	10 AVE & 212ST	SSW 1/8 - 1/4 (0.172 mi.)	O321	876
CON EDISON EPA ID: NYP004804324	4057 9TH AVE	E 1/8 - 1/4 (0.176 mi.)	T322	877
CON EDISON EPA ID: NYP004803623	4057 9TH AVE	E 1/8 - 1/4 (0.176 mi.)	T323	879
CON EDISON EPA ID: NYP004803631	4055 9TH AVE	E 1/8 - 1/4 (0.177 mi.)	T328	887
NYC BOARD OF EDUCATI EPA ID: NY0001008994	512 W 212TH ST	SW 1/8 - 1/4 (0.180 mi.)	V331	894
CON EDISON EPA ID: NYP004811309	9TH AVE & 218TH ST	E 1/8 - 1/4 (0.180 mi.)	X337	905
CON ED EPA ID: NYP004816169	W 218TH ST & 9TH AVE	E 1/8 - 1/4 (0.180 mi.)	X340	911
CON ED EPA ID: NYP004816060	536 W 212TH ST	SW 1/8 - 1/4 (0.181 mi.)	V344	917
CON ED	5122 BROADWAY	NE 1/8 - 1/4 (0.182 mi.)	U347	922

EPA ID: NYP004817615				
CON EDISON - SERVICE EPA ID: NYP004290417	***319 W 215 ST***	***SE 1/8 - 1/4 (0.189 mi.)***	***Q349***	***925***
CON ED EPA ID: NYP004833980	F/O 4996 BROADWAY	SW 1/8 - 1/4 (0.191 mi.)	V351	932
CON EDISON EPA ID: NYP004808582	3960 10TH AVE	SSW 1/8 - 1/4 (0.192 mi.)	Y357	944
CON EDISON EPA ID: NYP004652871	402 W 219 ST	ENE 1/8 - 1/4 (0.194 mi.)	X362	953
CON ED EPA ID: NYP004835258	***3961 10TH AVE***	***SSW 1/8 - 1/4 (0.203 mi.)***	***Y371***	***1149***
MTA NYCT EPA ID: NYD980646335	3961 10TH AVE	SSW 1/8 - 1/4 (0.203 mi.)	Y372	1152
NEW YORK CITY TRANSI EPA ID: NYT370011363	3961 10TH AVE NYD980	SSW 1/8 - 1/4 (0.203 mi.)	Y373	1153
CON EDISON EPA ID: NYP004653093	OPP 409 W 219 ST	ENE 1/8 - 1/4 (0.207 mi.)	AB378	1167
CON EDISON EPA ID: NYP004652889	409 W 219 ST	ENE 1/8 - 1/4 (0.207 mi.)	AB379	1169
25 INDIAN ROAD OWNER EPA ID: NYP004817706	***25 INDIAN ROAD***	***NW 1/8 - 1/4 (0.208 mi.)***	***Z382***	***1173***
CON EDISON - SERVICE EPA ID: NYP004189528	***W 220TH ST & BROADWA***	***NE 1/8 - 1/4 (0.208 mi.)***	***AB384***	***1179***
VERIZON NEW YORK INC EPA ID: NYP000951400	***WEST 220 & BROADWAY***	***NE 1/8 - 1/4 (0.208 mi.)***	***AB385***	***1184***
CON EDISON EPA ID: NYP004813305	335 W 216TH ST	ESE 1/8 - 1/4 (0.209 mi.)	AC386	1187
CON ED EPA ID: NYP004405585	FO 531 W 211TH ST	SW 1/8 - 1/4 (0.210 mi.)	AD390	1194
CON ED EPA ID: NYP004807152	4990 BROADWAY	SW 1/8 - 1/4 (0.212 mi.)	AD392	1198
CONSOLIDATED EDISON EPA ID: NYP004237297	W 219TH ST & 9TH AVE	ENE 1/8 - 1/4 (0.212 mi.)	AE394	1200
CON EDISON SERVICE B EPA ID: NYP004410148	***3955 10TH AVE***	***SSW 1/8 - 1/4 (0.213 mi.)***	***Y395***	***1202***
CON ED EPA ID: NYP004817698	537 W 211TH ST	SW 1/8 - 1/4 (0.215 mi.)	AD399	1211
CON EDISON EPA ID: NYP004806264	4980 BROADWAY	SW 1/8 - 1/4 (0.216 mi.)	AD400	1213
CON EDISON EPA ID: NYP004814386	VERMILYEA & W 211TH	SW 1/8 - 1/4 (0.219 mi.)	AD405	1222
CON EDISON EPA ID: NYP004813578	VERMILYEA AVE & 211T	SW 1/8 - 1/4 (0.219 mi.)	AD406	1223
NEW YORK TELEPHONE EPA ID: NYP000912055	***W 211 & 10 AVE***	***SSW 1/8 - 1/4 (0.220 mi.)***	***Y410***	***1230***
CON EDISON MANHOLE 4	***W 211TH ST & 10TH AV***	***SSW 1/8 - 1/4 (0.220 mi.)***	***Y412***	***1238***

EPA ID: NYP004231882				
CON EDISON	***W 214TH ST & INDIAN***	***NW 1/8 - 1/4 (0.223 mi.)***	***Z415***	***1247***
EPA ID: NYP004212361				
CON ED	50 INDIAN RD	NW 1/8 - 1/4 (0.225 mi.)	AA418	1255
EPA ID: NYP004816102				
NYC DEPT OF EDUCATIO	4124 9TH AVE	ENE 1/8 - 1/4 (0.227 mi.)	AE425	1270
EPA ID: NYR000224469				
CON EDISON	552 W 211TH ST	SW 1/8 - 1/4 (0.228 mi.)	AD428	1275
EPA ID: NYP004808509				
CON EDISON	526 W 211TH ST	SSW 1/8 - 1/4 (0.230 mi.)	AD433	1285
EPA ID: NYP004810681				
CON EDISON	320 W 215TH ST	SE 1/8 - 1/4 (0.233 mi.)	AH437	1292
EPA ID: NYP004810723				
CON EDISON	320 W 215TH ST	SE 1/8 - 1/4 (0.233 mi.)	AH441	1299
EPA ID: NYP004811234				
NYC DEP	310 W 215 ST	SE 1/8 - 1/4 (0.233 mi.)	AH443	1302
EPA ID: NYP003661485				
CON ED	300 W 215TH ST	SE 1/8 - 1/4 (0.234 mi.)	AH444	1303
EPA ID: NYP004809962				
CON EDISON	***181 VERMILYEA AVE***	***SW 1/8 - 1/4 (0.237 mi.)***	***AD448***	***1310***
EPA ID: NYP004810673				
CON EDISON SERVICE B	***181 VERMILYEA AVE N***	***SW 1/8 - 1/4 (0.237 mi.)***	***AD450***	***1316***
EPA ID: NYP004224887				
NYC DEPT OF SANITATI	***301 W 215TH ST M-W-1***	***SE 1/8 - 1/4 (0.239 mi.)***	***AH461***	***1341***
EPA ID: NYP004833188				
EPA ID: NYD986869741				
CONSOLIDATED EDISON	SHERMAN AVE & 10TH A	SSW 1/8 - 1/4 (0.239 mi.)	AG467	1388
EPA ID: NYP004108643				
CON ED	10TH AVE AND SHERMAN	SSW 1/8 - 1/4 (0.239 mi.)	AG468	1389
EPA ID: NYP004405544				
CON EDISON MANHOLE 4	***SHERMAN AVE & W 10TH***	***SSW 1/8 - 1/4 (0.239 mi.)***	***AG469***	***1391***
EPA ID: NYP004231791				
CON EDISON	4971 BROADWAY	SW 1/8 - 1/4 (0.242 mi.)	AF474	1407
EPA ID: NYP004806337				
CON ED	BROADWAY & ISHAM ST	SW 1/8 - 1/4 (0.243 mi.)	AF481	1422
EPA ID: NYP004824625				
CON EDISON	***570 ISHAM ST & VERMI***	***SW 1/8 - 1/4 (0.246 mi.)***	***AF482***	***1424***
EPA ID: NYP004181236				
CON ED	FO 173 VERMILYEA AVE	SW 1/8 - 1/4 (0.246 mi.)	AD483	1429
EPA ID: NYP004404711				
CON EDISON	***276 SHERMAN AVE***	***SSW 1/8 - 1/4 (0.248 mi.)***	***AG489***	***1448***
EPA ID: NYP004818482				
CONSOLIDATED EDISON	W 220TH ST & 9TH AVE	ENE 1/8 - 1/4 (0.249 mi.)	AE490	1452
EPA ID: NYP004237305				

EXECUTIVE SUMMARY

PA MANIFEST: Hazardous waste manifest information.

A review of the PA MANIFEST list, as provided by EDR, and dated 06/30/2018 has revealed that there are 2 PA MANIFEST sites within approximately 0.25 miles of the target property.

Equal/Higher Elevation	Address	Direction / Distance	Map ID	Page
CON EDISON - SEAMAN Generator EPA Id: NYP004720447 Generator EPA Id: NYP004720454	270 SEAMAN AVE	NNW 1/8 - 1/4 (0.164 mi.)	P308	850

Lower Elevation	Address	Direction / Distance	Map ID	Page
CON EDISON - W 212 S Generator EPA Id: NYP004715942	W 212TH ST & 10TH AV	SSW 1/8 - 1/4 (0.172 mi.)	O317	871

RI MANIFEST: Hazardous waste manifest information

A review of the RI MANIFEST list, as provided by EDR, and dated 12/31/2018 has revealed that there is 1 RI MANIFEST site within approximately 0.25 miles of the target property.

Lower Elevation	Address	Direction / Distance	Map ID	Page
MTA NYCT- KINGSBRIDG EPA Id: NYD980642185 Manifest Document Number: 000041751UIS	***4065 10TH AVE***	***ENE 0 - 1/8 (0.084 mi.)***	***C140***	***310***

NJ MANIFEST: Hazardous waste manifest information.

A review of the NJ MANIFEST list, as provided by EDR, and dated 12/31/2018 has revealed that there are 91 NJ MANIFEST sites within approximately 0.25 miles of the target property.

Equal/Higher Elevation	Address	Direction / Distance	Map ID	Page
CON EDISON EPA Id: NYP004814444	67 PARK TER E	NW 0 - 1/8 (0.033 mi.)	B35	86
CON EDISON EPA Id: NYP004792032	5027 BROADWAY	SW 0 - 1/8 (0.055 mi.)	D90	197
CON EDISON EPA Id: NYP004802898	510 W 218TH ST	NE 0 - 1/8 (0.083 mi.)	C129	290
CON EDISON EPA Id: NYP004830507	5009 BROADWAY	SW 0 - 1/8 (0.084 mi.)	E149	393
CON EDISON EPA Id: NYP004821761	5009 BROADWAY	SW 0 - 1/8 (0.084 mi.)	E151	398
CON EDISON EPA Id: NYP004814360	10-30 PARK TER E	WSW 0 - 1/8 (0.086 mi.)	E165	424
CON EDISON EPA Id: NYP004814378	532 W 215TH ST	WNW 0 - 1/8 (0.090 mi.)	J176	447
CON EDISON - CUSTOME EPA Id: NYP004807806	5030 BROADWAY	SW 0 - 1/8 (0.094 mi.)	K181	458
CON EDISON	5030 BROADWAY	SW 0 - 1/8 (0.094 mi.)	K186	478

EPA Id: NYP004807814				
CON EDISON - SERVICE EPA Id: NYP004181269	***520 PARK TERRACE EAS***	***NNW 0 - 1/8 (0.105 mi.)***	***M206***	***575***
CON EDISON EPA Id: NYP004762472	W 218TH ST & PARK TE	N 0 - 1/8 (0.119 mi.)	M219	606
CON EDISON - MANHOLE EPA Id: NYP004185112	***BROADWAY & W 213 ST***	***SW 0 - 1/8 (0.123 mi.)***	***K227***	***620***
CON EDISON SERVICE B EPA Id: NYP004215794	***5016 BROADWAY N OF W***	***SW 1/8 - 1/4 (0.135 mi.)***	***K241***	***654***
CON EDISON EPA Id: NYP004740726	SEAMAN AVE & 218TH S	NNW 1/8 - 1/4 (0.159 mi.)	R287	801
CON EDISON EPA Id: NYP004815193	254 SEAMAN AVE	NW 1/8 - 1/4 (0.162 mi.)	P297	822
CON EDISON EPA Id: NYP004811945	31-41 PARK TER W	W 1/8 - 1/4 (0.163 mi.)	W300	829
CON EDISON EPA Id: NYP004810665 EPA Id: NYP004202388	***565 W 215TH ST***	***NW 1/8 - 1/4 (0.163 mi.)***	***P305***	***839***
CON EDISON EPA Id: NYP004815219	585 ISHAM ST	WSW 1/8 - 1/4 (0.226 mi.)	AF423	1266
CON EDISON EPA Id: NYP004202438	***ISHAM ST & PARK TERR***	***WSW 1/8 - 1/4 (0.239 mi.)***	***AI453***	***1325***
CON EDISON EPA Id: NYP004816110	ISHAM ST & COOPER ST	WSW 1/8 - 1/4 (0.239 mi.)	AI456	1333
CON EDISON EPA Id: NYP004815318	COOPER ST & ISHAM	WSW 1/8 - 1/4 (0.239 mi.)	AI458	1337
NEW YORK PRESBYTERIA EPA Id: NYD986890515	5141 BROADWAY	NE 1/8 - 1/4 (0.247 mi.)	AJ486	1444

Lower Elevation	Address	Direction / Distance	Map ID	Page
CON EDISON EPA Id: NYP004806345	5057 BROADWAY	ENE 0 - 1/8 (0.007 mi.)	A5	41
CON EDISON EPA Id: NYP004793428	BROADWAY & W 215TH S	S 0 - 1/8 (0.016 mi.)	A9	48
CON EDISON EPA Id: NYP004808525	500 W 215TH ST	S 0 - 1/8 (0.019 mi.)	A15	57
CON EDISON EPA Id: NYP004807145	5060 BROADWAY	ESE 0 - 1/8 (0.020 mi.)	A20	68
CON EDISON EPA Id: NYP004808533	4036 10TH AVE	SE 0 - 1/8 (0.036 mi.)	A50	112
CON EDISON EPA Id: NYP004731170	W 216TH ST & 10TH AV	E 0 - 1/8 (0.045 mi.)	C64	133
CON EDISON EPA Id: NYP004776258	10TH AVE & W 215TH S	SE 0 - 1/8 (0.045 mi.)	A67	138
MTA NYCT - 215TH STR EPA Id: NYR000177477	***10TH AVE & W 215TH S***	***SE 0 - 1/8 (0.045 mi.)***	***A69***	***141***
CON EDISON MANHOLE 4	***W 215TH ST & 10TH AV***	***SE 0 - 1/8 (0.045 mi.)***	***A70***	***152***

EPA Id: NYP004232054				
CON EDISON EPA Id: NYP004807780	5080 BROADWAY	ENE 0 - 1/8 (0.046 mi.)	C77	178
CON EDISON EPA Id: NYP004807772	5048 BROADWAY	SSW 0 - 1/8 (0.048 mi.)	D83	187
CON EDISON EPA Id: NYP004809897	435 W 215TH ST	SE 0 - 1/8 (0.066 mi.)	G108	233
CON EDISON MANHOLE 4 EPA Id: NYP004232062	***W 214TH ST & 10TH AV***	***S 0 - 1/8 (0.080 mi.)***	***D121***	***273***
CON EDISON EPA Id: NYP004803615	5099 BROADWAY	NE 0 - 1/8 (0.082 mi.)	C126	285
MTA NYCT- KINGSBRIDG EPA Id: NYD980642185	***4065 10TH AVE***	***ENE 0 - 1/8 (0.084 mi.)***	***C140***	***310***
CON EDISON EPA Id: NYP004803607	5091 BROADWAY	NE 0 - 1/8 (0.088 mi.)	C168	432
NYCT-215 SIGNAL SHOP EPA Id: NY0000366542	***396 W 215 ST***	***SE 0 - 1/8 (0.099 mi.)***	***G192***	***491***
NYCTA 215TH ST SIGNA EPA Id: NYR000036654	396 W 215TH STREET	SE 0 - 1/8 (0.099 mi.)	G194	536
CON EDISON EPA Id: NYP004186516	***BROADWAY & W 218TH S***	***NE 0 - 1/8 (0.104 mi.)***	***I204***	***569***
CON EDISON EPA Id: NYP004822231	5102 BROADWAY	ENE 0 - 1/8 (0.122 mi.)	I222	612
CON EDISON MANHOLE 4 EPA Id: NYP004232047	W 213TH ST & 10TH AV	S 0 - 1/8 (0.124 mi.)	L230	629
CON EDISON EPA Id: NYP004824724	423 W 216TH ST	ESE 1/8 - 1/4 (0.127 mi.)	N232	635
CON EDISON EPA Id: NYP004809905	345 W 215TH ST	SE 1/8 - 1/4 (0.140 mi.)	Q247	668
CON EDISON EPA Id: NYP004813339	401 W 216TH ST	ESE 1/8 - 1/4 (0.151 mi.)	T257	707
CON EDISON MANHOLE 5 EPA Id: NYP004244273	***W 216TH ST & 9TH AVE***	***ESE 1/8 - 1/4 (0.154 mi.)***	***T268***	***733***
CON EDISON - MANHOLE EPA Id: NYP004870750	W 216 ST & 9TH AVE	ESE 1/8 - 1/4 (0.154 mi.)	T270	741
CON EDISON EPA Id: NYP004833550	415 W 218TH ST	ENE 1/8 - 1/4 (0.154 mi.)	N273	751
DON GLO TWO TOWING EPA Id: NYR000070565	415 W 218 ST	ENE 1/8 - 1/4 (0.154 mi.)	N274	752
CON EDISON EPA Id: NYP004730495	9TH AVE & 215TH ST	SE 1/8 - 1/4 (0.155 mi.)	Q278	779
CON EDISON - SERVICE EPA Id: NYP004181228	***5000 BROADWAY AND WE***	***SW 1/8 - 1/4 (0.157 mi.)***	***V284***	***791***
CON EDISON EPA Id: NYP004802922	409 W 218TH ST	ENE 1/8 - 1/4 (0.160 mi.)	N293	814
CON EDISON	330 W 215TH ST	SE 1/8 - 1/4 (0.166 mi.)	Q312	858

EPA Id: NYP004809863				
CON EDISON MANHOLE 4 EPA Id: NYP004231957	***W 212TH ST & 10TH AV***	***SSW 1/8 - 1/4 (0.172 mi.)***	***O316***	***866***
CON EDISON EPA Id: NYP004824492	10TH AVE & W 212TH S	SSW 1/8 - 1/4 (0.172 mi.)	O319	873
CON EDISON EPA Id: NYP004803623	4057 9TH AVE	E 1/8 - 1/4 (0.176 mi.)	T324	880
CON EDISON EPA Id: NYP004803631	4055 9TH AVE	E 1/8 - 1/4 (0.177 mi.)	T327	886
CON EDISON EPA Id: NYP004810731	512 W 212TH ST	SW 1/8 - 1/4 (0.180 mi.)	V332	895
CON EDISON EPA Id: NYP004816169	W 218TH ST & 9TH AVE	E 1/8 - 1/4 (0.180 mi.)	X336	903
CON EDISON EPA Id: NYP004811309	9TH AVE & 218TH ST	E 1/8 - 1/4 (0.180 mi.)	X339	909
CON EDISON EPA Id: NYP004816060	536 W 212TH ST	SW 1/8 - 1/4 (0.181 mi.)	V343	916
CON EDISON EPA Id: NYP004817615	5122 BROADWAY	NE 1/8 - 1/4 (0.182 mi.)	U346	920
CON EDISON EPA Id: NYP004816078	4996 BROADWAY	SW 1/8 - 1/4 (0.191 mi.)	V352	933
CON EDISON EPA Id: NYP004808582	3960 10TH AVE	SSW 1/8 - 1/4 (0.192 mi.)	Y356	942
CON EDISON EPA Id: NYP004835258	3961 10TH AVE	SSW 1/8 - 1/4 (0.203 mi.)	Y366	960
NYC-TA 207TH STREET EPA Id: NYD980646335	***3961 10TH AVENUE***	***SSW 1/8 - 1/4 (0.203 mi.)***	***Y367***	***961***
CON EDISON EPA Id: NYP004817706	25 INDIAN RD	NW 1/8 - 1/4 (0.208 mi.)	Z380	1170
CON EDISON - SERVICE EPA Id: NYP004189528	***W 220TH ST & BROADWA***	***NE 1/8 - 1/4 (0.208 mi.)***	***AB384***	***1179***
CON EDISON EPA Id: NYP004813305	335 W 216TH ST	ESE 1/8 - 1/4 (0.209 mi.)	AC387	1188
CON EDISON EPA Id: NYP004807152	4990 BROADWAY	SW 1/8 - 1/4 (0.212 mi.)	AD393	1199
CON EDISON EPA Id: NYP004817698	537 W 211TH ST	SW 1/8 - 1/4 (0.215 mi.)	AD397	1208
CON EDISON EPA Id: NYP004814386	VERMILYEA & W 211TH	SW 1/8 - 1/4 (0.219 mi.)	AD404	1220
CON EDISON EPA Id: NYP004813578	VERMILYEA AVE & 211T	SW 1/8 - 1/4 (0.219 mi.)	AD408	1227
VERIZON NEW YORK INC EPA Id: NYP000959353	***211TH STREET AND 10T***	***SSW 1/8 - 1/4 (0.220 mi.)***	***Y411***	***1234***
CON EDISON MANHOLE 4 EPA Id: NYP004231882	***W 211TH ST & 10TH AV***	***SSW 1/8 - 1/4 (0.220 mi.)***	***Y412***	***1238***
CON EDISON	W 218TH ST & INDIAN	NW 1/8 - 1/4 (0.222 mi.)	AA414	1246

EPA Id: NYP004830457				
CON EDISON EPA Id: NYP004212361	***W 214TH ST & INDIAN***	***NW 1/8 - 1/4 (0.223 mi.)***	***Z415***	***1247***
CON EDISON EPA Id: NYP004816102	50 INDIAN RD	NW 1/8 - 1/4 (0.225 mi.)	AA417	1254
CON EDISON EPA Id: NYP004808509	552 W 211TH ST	SW 1/8 - 1/4 (0.228 mi.)	AD426	1272
CON EDISON EPA Id: NYP004810681	526 W 211TH ST	SSW 1/8 - 1/4 (0.230 mi.)	AD430	1279
CON EDISON EPA Id: NYP004810723	320 W 215TH ST	SE 1/8 - 1/4 (0.233 mi.)	AH438	1294
CON EDISON EPA Id: NYP004811234	320 W 215TH ST	SE 1/8 - 1/4 (0.233 mi.)	AH442	1301
CON EDISON EPA Id: NYP004809962	300 W 215TH ST	SE 1/8 - 1/4 (0.234 mi.)	AH446	1307
CON EDISON SERVICE B EPA Id: NYP004810673 EPA Id: NYP004224887	***181 VERMILYEA AVE N***	***SW 1/8 - 1/4 (0.237 mi.)***	***AD450***	***1316***
CON EDISON EPA Id: NYP004833188	301 W 215TH ST	SE 1/8 - 1/4 (0.239 mi.)	AH465	1386
CON EDISON MANHOLE 4 EPA Id: NYP004231791	***SHERMAN AVE & W 10TH***	***SSW 1/8 - 1/4 (0.239 mi.)***	***AG469***	***1391***
CON EDISON EPA Id: NYP004806337	4971 BROADWAY	SW 1/8 - 1/4 (0.242 mi.)	AF472	1403
CON EDISON EPA Id: NYP004824625	BROADWAY & ISHAM ST	SW 1/8 - 1/4 (0.243 mi.)	AF479	1419
CON EDISON EPA Id: NYP004181236	***570 ISHAM ST & VERMI***	***SW 1/8 - 1/4 (0.246 mi.)***	***AF482***	***1424***
CON EDISON EPA Id: NYP004818482	276 SHERMAN AVE	SSW 1/8 - 1/4 (0.248 mi.)	AG488	1447

EDR HIGH RISK HISTORICAL RECORDS

EDR Exclusive Records

EDR MGP: The EDR Proprietary Manufactured Gas Plant Database includes records of coal gas plants (manufactured gas plants) compiled by EDR's researchers. Manufactured gas sites were used in the United States from the 1800's to 1950's to produce a gas that could be distributed and used as fuel. These plants used whale oil, rosin, coal, or a mixture of coal, oil, and water that also produced a significant amount of waste. Many of the byproducts of the gas production, such as coal tar (oily waste containing volatile and non-volatile chemicals), sludges, oils and other compounds are potentially hazardous to human health and the environment. The byproduct from this process was frequently disposed of directly at the plant site and can remain or spread slowly, serving as a continuous source of soil and groundwater contamination.

A review of the EDR MGP list, as provided by EDR, has revealed that there are 2 EDR MGP sites within

approximately 1 mile of the target property.

Equal/Higher Elevation	Address	Direction / Distance	Map ID	Page
CON EDISON - BROADWA	12 DONGAN PLACE	WSW 1/2 - 1 (0.843 mi.)	527	1558

Lower Elevation	Address	Direction / Distance	Map ID	Page
CON EDISON - KINGSBR	BLOCK 3236, LOT 25 A	SSE 1/2 - 1 (0.570 mi.)	523	1535

EDR Hist Auto: EDR has searched selected national collections of business directories and has collected listings of potential gas station/filling station/service station sites that were available to EDR researchers. EDR's review was limited to those categories of sources that might, in EDR's opinion, include gas station/filling station/service station establishments. The categories reviewed included, but were not limited to gas, gas station, gasoline station, filling station, auto, automobile repair, auto service station, service station, etc. This database falls within a category of information EDR classifies as "High Risk Historical Records", or HRHR. EDR's HRHR effort presents unique and sometimes proprietary data about past sites and operations that typically create environmental concerns, but may not show up in current government records searches.

A review of the EDR Hist Auto list, as provided by EDR, has revealed that there are 5 EDR Hist Auto sites within approximately 0.125 miles of the target property.

Equal/Higher Elevation	Address	Direction / Distance	Map ID	Page
FAMILY TRANSMISSIONS	5063 BROADWAY	NE 0 - 1/8 (0.021 mi.)	A28	77

Lower Elevation	Address	Direction / Distance	Map ID	Page
BROADWAY MECHANIC SE	5060 BROADWAY FRNT 2	ESE 0 - 1/8 (0.020 mi.)	A18	65
AOS SERVICE STATION	5076 BROADWAY	E 0 - 1/8 (0.024 mi.)	A31	83
URRETA SERVICE STATI	5080 BROADWAY	ENE 0 - 1/8 (0.046 mi.)	C75	168
VOZZA CARMINE	5099 BROADWAY	NE 0 - 1/8 (0.082 mi.)	C124	282

EDR Hist Cleaner: EDR has searched selected national collections of business directories and has collected listings of potential dry cleaner sites that were available to EDR researchers. EDR's review was limited to those categories of sources that might, in EDR's opinion, include dry cleaning establishments. The categories reviewed included, but were not limited to dry cleaners, cleaners, laundry, laundromat, cleaning/laundry, wash & dry etc. This database falls within a category of information EDR classifies as "High Risk Historical Records", or HRHR. EDR's HRHR effort presents unique and sometimes proprietary data about past sites and operations that typically create environmental concerns, but may not show up in current government records searches.

A review of the EDR Hist Cleaner list, as provided by EDR, has revealed that there are 5 EDR Hist Cleaner sites within approximately 0.125 miles of the target property.

Equal/Higher Elevation	Address	Direction / Distance	Map ID	Page
VENTOURIS VIVIAN	5031 BROADWAY	SW 0 - 1/8 (0.052 mi.)	D85	190
ANNAS CLEANERS	5085 BROADWAY	NE 0 - 1/8 (0.052 mi.)	C86	191
STARLIGHT CLEANERS C	510 W 218TH ST	NE 0 - 1/8 (0.083 mi.)	C131	293
GARCIA LEONELA	5009 BROADWAY	SW 0 - 1/8 (0.084 mi.)	E153	401
LAVERIAS MANUEL	518 W 218TH ST	NNE 0 - 1/8 (0.085 mi.)	F156	405

EXECUTIVE SUMMARY

Due to poor or inadequate address information, the following sites were not mapped. Count: 18 records.

Site Name	Database(s)
NYCT-191ST STREET & BROADWAY	RCRA-VSQG, NY MANIFEST
NORTH OF BRUSH AVENUE LOT	NY SHWS
37 BEDFORD PARK CLEANERS	NY DRYCLEANERS
E 233RD ST/SPLIT ROCK	NY SWF/LF
SOUNDVIEW PARK	NY SWF/LF
SOUNDVIEW AVE	NY SWF/LF
2054 HEATH AVE	NY LTANKS
76TH ST BET. BROADWAY	NY LTANKS
MTA NYCT - 7TH AVENUE BROADWAY LIN	RCRA-SQG
MTA NYCT - 7TH AVENUE BROADWAY LIN	FINDS, ECHO
NYCT-191ST STREET & BROADWAY	FINDS, ECHO
EAST BROADWAY	NY Spills
208385; W/S BROADWAY & SWC OF W261	NY Spills
217309; MANHATTAN COLLEGE PKWY AND	NY Spills
205136; BROADWAY	NY Spills
207938; BROADWAY	NY Spills
205549; W BROADWAY	NY Spills
205923; W/S W. BROADWAY 23" NNC MU	NY Spills

OVERVIEW MAP - 6200390.2S

Target Property

Sites at elevations higher than or equal to the target property

Sites at elevations lower than the target property

Manufactured Gas Plants

National Priority List Sites

Dept. Defense Sites

0 1/4 1/2 1 Miles

Indian Reservations BIA

County Boundary

Power transmission lines

Special Flood Hazard Area (1%)

0.2% Annual Chance Flood Hazard

National Wetland Inventory

State Wetlands

This report includes Interactive Map Layers to display and/or hide map information. The legend includes only those icons for the default map view.

SITE NAME: 5055 Broadway ADDRESS: 5055 Broadway New York NY 10034 LAT/LONG: 40.870252 / 73.915846	CLIENT: Langan Engineering CONTACT: Ashley Sandve INQUIRY #: 6200390.2s DATE: September 22, 2020 1:31 pm

Copyright © 2020 EDR, Inc. © 2015 TomTom Rel. 2015.

DETAIL MAP - 6200390.2S

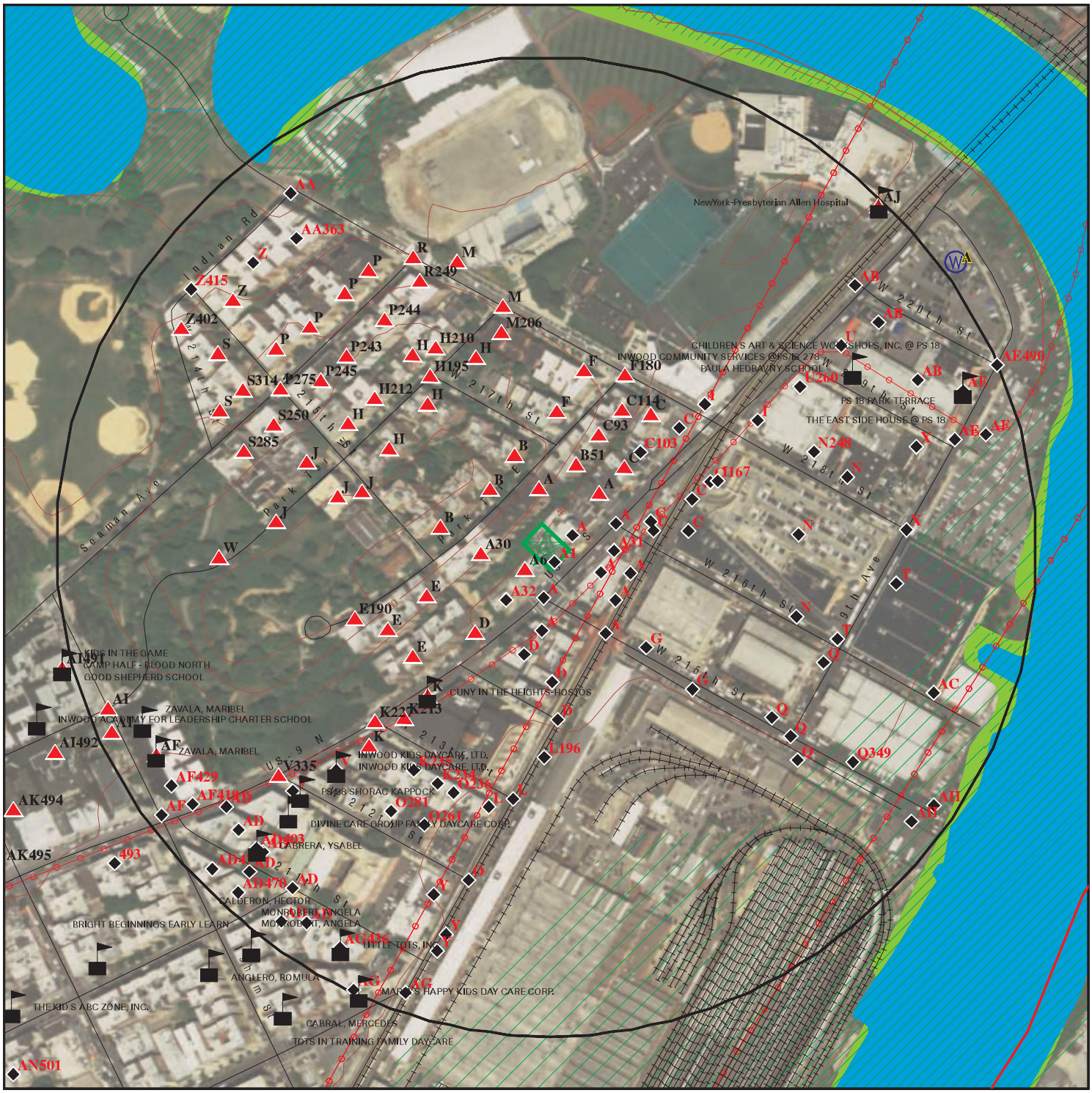

- Target Property
- Sites at elevations higher than or equal to the target property
- Sites at elevations lower than the target property
- Manufactured Gas Plants
- Sensitive Receptors
- National Priority List Sites
- Dept. Defense Sites
- Indian Reservations BIA
- County Boundary
- Power transmission lines
- Special Flood Hazard Area (1%)
- 0.2% Annual Chance Flood Hazard
- National Wetland Inventory
- State Wetlands

This report includes Interactive Map Layers to display and/or hide map information. The legend includes only those icons for the default map view.

SITE NAME: 5055 Broadway	CLIENT: Langan Engineering
ADDRESS: 5055 Broadway New York NY 10034	CONTACT: Ashley Sandve
LAT/LONG: 40.870252 / 73.915846	INQUIRY #: 6200390.2s
	DATE: September 22, 2020 1:34 pm

Copyright © 2020 EDR, Inc. © 2015 TomTom Rel. 2015.

MAP FINDINGS SUMMARY

Database	Search Distance (Miles)	Target Property	< 1/8	1/8 - 1/4	1/4 - 1/2	1/2 - 1	> 1	Total Plotted
STANDARD ENVIRONMENTAL RECORDS								
Federal NPL site list								
NPL	1.000		0	0	0	1	NR	1
Proposed NPL	1.000		0	0	0	0	NR	0
NPL LIENS	1.000		0	0	0	0	NR	0
Federal Delisted NPL site list								
Delisted NPL	1.000		0	0	0	0	NR	0
Federal CERCLIS list								
FEDERAL FACILITY	0.500		0	0	0	NR	NR	0
SEMS	0.500		0	0	0	NR	NR	0
Federal CERCLIS NFRAP site list								
SEMS-ARCHIVE	0.500		0	0	0	NR	NR	0
Federal RCRA CORRACTS facilities list								
CORRACTS	1.000		0	0	0	0	NR	0
Federal RCRA non-CORRACTS TSD facilities list								
RCRA-TSDF	0.500		0	0	0	NR	NR	0
Federal RCRA generators list								
RCRA-LQG	0.250		6	6	NR	NR	NR	12
RCRA-SQG	0.250		1	2	NR	NR	NR	3
RCRA-VSQG	0.250		0	1	NR	NR	NR	1
Federal institutional controls / engineering controls registries								
LUCIS	0.500		0	0	0	NR	NR	0
US ENG CONTROLS	0.500		0	0	0	NR	NR	0
US INST CONTROLS	0.500		0	0	0	NR	NR	0
Federal ERNS list								
ERNS	0.001		0	NR	NR	NR	NR	0
State- and tribal - equivalent CERCLIS								
NY SHWS	1.000		0	0	0	2	NR	2
State and tribal landfill and/or solid waste disposal site lists								
NY SWF/LF	0.500		0	0	0	NR	NR	0
State and tribal leaking storage tank lists								
INDIAN LUST	0.500		0	0	0	NR	NR	0
NY LTANKS	0.500		14	15	29	NR	NR	58
NY HIST LTANKS	0.500		0	0	0	NR	NR	0
State and tribal registered storage tank lists								
FEMA UST	0.250		0	0	NR	NR	NR	0

MAP FINDINGS SUMMARY

Database	Search Distance (Miles)	Target Property	< 1/8	1/8 - 1/4	1/4 - 1/2	1/2 - 1	> 1	Total Plotted
NY UST	0.250		9	11	NR	NR	NR	20
NY CBS UST	0.250		1	0	NR	NR	NR	1
NY MOSF UST	0.500		0	0	0	NR	NR	0
NY MOSF	0.500		0	1	0	NR	NR	1
NY CBS	0.250		1	1	NR	NR	NR	2
NY AST	0.250		31	48	NR	NR	NR	79
NY CBS AST	0.250		0	0	NR	NR	NR	0
NY MOSF AST	0.500		0	0	0	NR	NR	0
INDIAN UST	0.250		0	0	NR	NR	NR	0
NY TANKS	0.250		1	0	NR	NR	NR	1
State and tribal institutional control / engineering control registries								
NY RES DECL	0.125		0	NR	NR	NR	NR	0
NY ENG CONTROLS	0.500		0	0	0	NR	NR	0
NY INST CONTROL	0.500		0	0	0	NR	NR	0
State and tribal voluntary cleanup sites								
NY VCP	0.500		0	0	2	NR	NR	2
INDIAN VCP	0.500		0	0	0	NR	NR	0
State and tribal Brownfields sites								
NY BROWNFIELDS	0.500		0	0	1	NR	NR	1
NY ERP	0.500		0	0	0	NR	NR	0
ADDITIONAL ENVIRONMENTAL RECORDS								
Local Brownfield lists								
US BROWNFIELDS	0.500		0	0	0	NR	NR	0
Local Lists of Landfill / Solid Waste Disposal Sites								
NY SWTIRE	0.500		0	0	0	NR	NR	0
NY SWRCY	0.500		0	0	0	NR	NR	0
INDIAN ODI	0.500		0	0	0	NR	NR	0
ODI	0.500		0	0	0	NR	NR	0
DEBRIS REGION 9	0.500		0	0	0	NR	NR	0
IHS OPEN DUMPS	0.500		0	0	0	NR	NR	0
Local Lists of Hazardous waste / Contaminated Sites								
US HIST CDL	0.001		0	NR	NR	NR	NR	0
NY DEL SHWS	1.000		0	0	0	0	NR	0
US CDL	0.001		0	NR	NR	NR	NR	0
NY PFAS	0.500		0	0	0	NR	NR	0
Local Lists of Registered Storage Tanks								
NY HIST UST	0.250		0	0	NR	NR	NR	0
NY HIST AST	0.001		0	NR	NR	NR	NR	0
Local Land Records								
NY LIENS	0.001		0	NR	NR	NR	NR	0

MAP FINDINGS SUMMARY

Database	Search Distance (Miles)	Target Property	< 1/8	1/8 - 1/4	1/4 - 1/2	1/2 - 1	> 1	Total Plotted
LIENS 2	0.001		0	NR	NR	NR	NR	0
Records of Emergency Release Reports								
HMIRS	0.001		0	NR	NR	NR	NR	0
NY Spills	0.125		59	NR	NR	NR	NR	59
NY Hist Spills	0.125		0	NR	NR	NR	NR	0
NY SPILLS 90	0.125		0	NR	NR	NR	NR	0
NY SPILLS 80	0.125		0	NR	NR	NR	NR	0
Other Ascertainable Records								
RCRA NonGen / NLR	0.250		39	72	NR	NR	NR	111
FUDS	1.000		0	0	0	2	NR	2
DOD	1.000		0	0	0	0	NR	0
SCRD DRYCLEANERS	0.500		0	0	0	NR	NR	0
US FIN ASSUR	0.001		0	NR	NR	NR	NR	0
EPA WATCH LIST	0.001		0	NR	NR	NR	NR	0
2020 COR ACTION	0.250		0	0	NR	NR	NR	0
TSCA	0.001		0	NR	NR	NR	NR	0
TRIS	0.001		0	NR	NR	NR	NR	0
SSTS	0.001		0	NR	NR	NR	NR	0
ROD	1.000		0	0	0	1	NR	1
RMP	0.001		0	NR	NR	NR	NR	0
RAATS	0.001		0	NR	NR	NR	NR	0
PRP	0.001		0	NR	NR	NR	NR	0
PADS	0.001		0	NR	NR	NR	NR	0
ICIS	0.001		0	NR	NR	NR	NR	0
FTTS	0.001		0	NR	NR	NR	NR	0
MLTS	0.001		0	NR	NR	NR	NR	0
COAL ASH DOE	0.001		0	NR	NR	NR	NR	0
COAL ASH EPA	0.500		0	0	0	NR	NR	0
PCB TRANSFORMER	0.001		0	NR	NR	NR	NR	0
RADINFO	0.001		0	NR	NR	NR	NR	0
HIST FTTS	0.001		0	NR	NR	NR	NR	0
DOT OPS	0.001		0	NR	NR	NR	NR	0
CONSENT	1.000		0	0	0	1	NR	1
INDIAN RESERV	1.000		0	0	0	0	NR	0
FUSRAP	1.000		0	0	0	0	NR	0
UMTRA	0.500		0	0	0	NR	NR	0
LEAD SMELTERS	0.001		0	NR	NR	NR	NR	0
US AIRS	0.001		0	NR	NR	NR	NR	0
US MINES	0.250		0	0	NR	NR	NR	0
ABANDONED MINES	0.250		0	0	NR	NR	NR	0
FINDS	0.001		0	NR	NR	NR	NR	0
ECHO	0.001		0	NR	NR	NR	NR	0
DOCKET HWC	0.001		0	NR	NR	NR	NR	0
UXO	1.000		0	0	0	0	NR	0
FUELS PROGRAM	0.250		0	0	NR	NR	NR	0
NY AIRS	0.001		0	NR	NR	NR	NR	0
NY COAL ASH	0.500		0	0	0	NR	NR	0
NY DRYCLEANERS	0.250		1	0	NR	NR	NR	1
NY E DESIGNATION	0.125		12	NR	NR	NR	NR	12

MAP FINDINGS SUMMARY

Database	Search Distance (Miles)	Target Property	< 1/8	1/8 - 1/4	1/4 - 1/2	1/2 - 1	> 1	Total Plotted
NY Financial Assurance	0.001		0	NR	NR	NR	NR	0
NY HSWDS	0.500		0	0	0	NR	NR	0
NY MANIFEST	0.250		46	91	NR	NR	NR	137
PA MANIFEST	0.250		0	2	NR	NR	NR	2
RI MANIFEST	0.250		1	0	NR	NR	NR	1
NJ MANIFEST	0.250		33	58	NR	NR	NR	91
NY SPDES	0.001		0	NR	NR	NR	NR	0
NY VAPOR REOPENED	0.500		0	0	0	NR	NR	0
NY UIC	0.001		0	NR	NR	NR	NR	0
NY COOLING TOWERS	0.001		0	NR	NR	NR	NR	0
NY LEAD	0.001		0	NR	NR	NR	NR	0
MINES MRDS	0.001		0	NR	NR	NR	NR	0
EDR HIGH RISK HISTORICAL RECORDS								
EDR Exclusive Records								
EDR MGP	1.000		0	0	0	2	NR	2
EDR Hist Auto	0.125		5	NR	NR	NR	NR	5
EDR Hist Cleaner	0.125		5	NR	NR	NR	NR	5
EDR RECOVERED GOVERNMENT ARCHIVES								
Exclusive Recovered Govt. Archives								
NY RGA HWS	0.001		0	NR	NR	NR	NR	0
NY RGA LF	0.001		0	NR	NR	NR	NR	0
- Totals --		0	265	308	32	9	0	614

NOTES:

TP = Target Property

NR = Not Requested at this Search Distance

Sites may be listed in more than one database

NPL **Region** **WNW** **1/2-1** **3577 ft.**	**HUDSON RIVER PCBS** **NO STREET APPLICABLE** **HUDSON RIVER, NY 12871**	**NPL** **SEMS** **RCRA-LQG** **US ENG CONTROLS** **US INST CONTROLS** **NY Spills** **ROD** **PRP** **CONSENT**	**1000384273** **NYD980763841**

NPL:

Name:	HUDSON RIVER PCBS
Address:	NO STREET APPLICABLE
City,State,Zip:	HUDSON RIVER, NY 12871
EPA ID:	NYD980763841
EPA Region:	2
Federal:	N
Final Date:	1984-09-21 00:00:00
Site ID:	202229
Latitude:	43.110199999999999
Site Score:	54.659999999999997
Longitude:	-73.576499999999996

NPL:

EPA ID:	NYD980763841
NPL Status:	Currently on the Final NPL
Category Description:	Depth To Aquifer-<= 10 Feet
Category Value:	0
EPA ID:	NYD980763841
NPL Status:	Currently on the Final NPL
Category Description:	Distance To Nearest Population-> 0 And <= 1/4 Mile
Category Value:	10

NPL:

EPA ID:	NYD980763841
Site ID:	0202229
Site Status:	F
Federal Site:	N
EPA Region:	02
Date Proposed:	09/08/83
Date Deleted:	Not reported
Date Finalized:	09/21/84

NPL:

EPA ID:	NYD980763841
NPL Status:	Currently on the Final NPL
Substance ID:	Not reported
Substance:	Not reported
CAS #:	Not reported
Pathway:	Not reported
Scoring:	Not reported
EPA ID:	NYD980763841
NPL Status:	Currently on the Final NPL
Substance ID:	A046
Substance:	POLYCHLORINATED BIPHENYLS
CAS #:	1336-36-3
Pathway:	AIR PATHWAY

HUDSON RIVER PCBS (Continued) **1000384273**

Scoring: 4

EPA ID: NYD980763841
NPL Status: Currently on the Final NPL
Substance ID: A046
Substance: POLYCHLORINATED BIPHENYLS
CAS #: 1336-36-3
Pathway: SURFACE WATER PATHWAY
Scoring: 4

NPL:
EPA ID: NYD980763841
Summary: Conditions at listing September 1983): The Hudson River PCBs Site is a 40-mile stretch of the Hudson River between Mechanicville and Fort Edward, New York. General Electric Co. discharged an estimated l.l million pounds of PCBs into this st

EPA ID: NYD980763841
Summary: retch of river. The State has identified 40 hot spots, defined as sediments contaminated with greater than 50 parts per million ppm) of PCBs. Also included in the site are five remnant areas, which are river sediments exposed when the

EPA ID: NYD980763841
Summary: level of the river was lowered due to removal of the Fort Edward Dam. The State has taken initial measures to stabili e the remnant areas from erosion. In September 1980, Congress passed an amendment to the Clean Water Act CWA) that inc

EPA ID: NYD980763841
Summary: luded the Hudson River PCB Reclamation Demonstration Project. Under this legislation, the EPA Administrator could authori e a 75 percent grant, not to exceed 20 million. EPA issued a final Environmental Impact Statement in October 1982 evalu

EPA ID: NYD980763841
Summary: ating various dredging alternatives for a demonstration project. EPA has prepared a feasibility study to evaluate alternative remedial actions under CERCLA. The Administrator has determined that CERCLA funds may be used for remedial action at

EPA ID: NYD980763841
Summary: the remnant areas and for evaluating the effectiveness of the water supply system at Waterford, New York. Status June 1984): EPA has completed a draft feasibility study identifying alternatives for remedial action. A search for parties

EPA ID: NYD980763841
Summary: potentially responsible for wastes associated with the site has been completed, and EPA has sent letters to two potentially responsible parties notifying them of possible legal action under CERCLA.

NPL:
EPA ID: NYD980763841
NPL Status: Final
Proposed Date: 09/08/1983

HUDSON RIVER PCBS (Continued) **1000384273**

Final Date: 09/21/1984
Deleted Date: Not reported

NPL:
EPA ID: NYD980763841
NPL Name: HUDSON RIVER PCBS

SEMS:
Site ID: 0202229
EPA ID: NYD980763841
Name: HUDSON RIVER PCBS
Address: NO STREET APPLICABLE
Address 2: Not reported
City,State,Zip: HUDSON RIVER, NY 12871-2834
Cong District: 21
FIPS Code: 36115
Latitude: +43.110200
Longitude: -073.576500
FF: N
NPL: Currently on the Final NPL
Non NPL Status: Not reported

SEMS Detail:
Region: 02
Site ID: 0202229
EPA ID: NYD980763841
Site Name: HUDSON RIVER PCBS
NPL: F
FF: N
OU: 00
Action Code: PA
Action Name: PA
SEQ: 1
Start Date: 1983-09-01 04:00:00
Finish Date: 9/1/1983 4:00:00 AM
Qual: L
Current Action Lead: EPA Perf

Region: 02
Site ID: 0202229
EPA ID: NYD980763841
Site Name: HUDSON RIVER PCBS
NPL: F
FF: N
OU: 01
Action Code: RD
Action Name: RD
SEQ: 2
Start Date: 1989-02-02 05:00:00
Finish Date: 6/5/1989 4:00:00 AM
Qual: Not reported
Current Action Lead: EPA Perf

Region: 02
Site ID: 0202229
EPA ID: NYD980763841

HUDSON RIVER PCBS (Continued) **1000384273**

Site Name:	HUDSON RIVER PCBS
NPL:	F
FF:	N
OU:	01
Action Code:	CO
Action Name:	RI/FS
SEQ:	1
Start Date:	1984-03-30 06:00:00
Finish Date:	9/25/1984 5:00:00 AM
Qual:	Not reported
Current Action Lead:	EPA Perf

Region:	02
Site ID:	0202229
EPA ID:	NYD980763841
Site Name:	HUDSON RIVER PCBS
NPL:	F
FF:	N
OU:	03
Action Code:	RS
Action Name:	RV ASSESS
SEQ:	2
Start Date:	1992-11-19 05:00:00
Finish Date:	12/1/1992 5:00:00 AM
Qual:	S
Current Action Lead:	EPA Perf

Region:	02
Site ID:	0202229
EPA ID:	NYD980763841
Site Name:	HUDSON RIVER PCBS
NPL:	F
FF:	N
OU:	00
Action Code:	CR
Action Name:	CI
SEQ:	2
Start Date:	2002-03-25 05:00:00
Finish Date:	11/2/2006 5:00:00 AM
Qual:	Not reported
Current Action Lead:	EPA Perf

Region:	02
Site ID:	0202229
EPA ID:	NYD980763841
Site Name:	HUDSON RIVER PCBS
NPL:	F
FF:	N
OU:	00
Action Code:	NP
Action Name:	PROPOSED
SEQ:	1
Start Date:	1983-09-08 04:00:00
Finish Date:	9/8/1983 4:00:00 AM
Qual:	Not reported
Current Action Lead:	EPA Perf

HUDSON RIVER PCBS (Continued) **1000384273**

Region:	02
Site ID:	0202229
EPA ID:	NYD980763841
Site Name:	HUDSON RIVER PCBS
NPL:	F
FF:	N
OU:	00
Action Code:	CR
Action Name:	CI
SEQ:	3
Start Date:	2005-11-07 05:00:00
Finish Date:	Not reported
Qual:	Not reported
Current Action Lead:	EPA Perf

Region:	02
Site ID:	0202229
EPA ID:	NYD980763841
Site Name:	HUDSON RIVER PCBS
NPL:	F
FF:	N
OU:	00
Action Code:	TG
Action Name:	TA GRANT
SEQ:	1
Start Date:	1995-09-29 04:00:00
Finish Date:	9/20/2005 4:00:00 AM
Qual:	Not reported
Current Action Lead:	EPA Perf

Region:	02
Site ID:	0202229
EPA ID:	NYD980763841
Site Name:	HUDSON RIVER PCBS
NPL:	F
FF:	N
OU:	03
Action Code:	RV
Action Name:	RMVL
SEQ:	1
Start Date:	1999-10-06 04:00:00
Finish Date:	9/14/2001 4:00:00 AM
Qual:	S
Current Action Lead:	EPA Perf

Region:	02
Site ID:	0202229
EPA ID:	NYD980763841
Site Name:	HUDSON RIVER PCBS
NPL:	F
FF:	N
OU:	00
Action Code:	SS
Action Name:	ESI RI
SEQ:	1
Start Date:	2002-06-30 04:00:00
Finish Date:	8/31/2005 4:00:00 AM

HUDSON RIVER PCBS (Continued) **1000384273**

Qual:	W
Current Action Lead:	EPA Perf

Region:	02
Site ID:	0202229
EPA ID:	NYD980763841
Site Name:	HUDSON RIVER PCBS
NPL:	F
FF:	N
OU:	00
Action Code:	FE
Action Name:	5 YEAR
SEQ:	1
Start Date:	2012-06-01 05:00:00
Finish Date:	6/1/2012 5:00:00 AM
Qual:	Not reported
Current Action Lead:	EPA Perf

Region:	02
Site ID:	0202229
EPA ID:	NYD980763841
Site Name:	HUDSON RIVER PCBS
NPL:	F
FF:	N
OU:	00
Action Code:	AR
Action Name:	ADMIN REC
SEQ:	2
Start Date:	2000-03-28 05:00:00
Finish Date:	Not reported
Qual:	V
Current Action Lead:	EPA Perf

Region:	02
Site ID:	0202229
EPA ID:	NYD980763841
Site Name:	HUDSON RIVER PCBS
NPL:	F
FF:	N
OU:	03
Action Code:	RS
Action Name:	RV ASSESS
SEQ:	4
Start Date:	1998-10-14 04:00:00
Finish Date:	1/7/1999 5:00:00 AM
Qual:	Not reported
Current Action Lead:	EPA Perf

Region:	02
Site ID:	0202229
EPA ID:	NYD980763841
Site Name:	HUDSON RIVER PCBS
NPL:	F
FF:	N
OU:	02
Action Code:	RA
Action Name:	RA

HUDSON RIVER PCBS (Continued) **1000384273**

SEQ:	3
Start Date:	2008-12-04 05:00:00
Finish Date:	12/23/2009 5:00:00 AM
Qual:	FR
Current Action Lead:	EPA Perf

Region:	02
Site ID:	0202229
EPA ID:	NYD980763841
Site Name:	HUDSON RIVER PCBS
NPL:	F
FF:	N
OU:	00
Action Code:	SI
Action Name:	SI
SEQ:	1
Start Date:	1983-08-01 04:00:00
Finish Date:	9/1/1983 4:00:00 AM
Qual:	H
Current Action Lead:	EPA Perf

Region:	02
Site ID:	0202229
EPA ID:	NYD980763841
Site Name:	HUDSON RIVER PCBS
NPL:	F
FF:	N
OU:	00
Action Code:	MA
Action Name:	ST COOP
SEQ:	2
Start Date:	1991-02-22 05:00:00
Finish Date:	4/3/2007 4:00:00 AM
Qual:	Not reported
Current Action Lead:	EPA Perf

Region:	02
Site ID:	0202229
EPA ID:	NYD980763841
Site Name:	HUDSON RIVER PCBS
NPL:	F
FF:	N
OU:	02
Action Code:	AR
Action Name:	ADMIN REC
SEQ:	1
Start Date:	1992-04-24 04:00:00
Finish Date:	Not reported
Qual:	E
Current Action Lead:	EPA Perf

Region:	02
Site ID:	0202229
EPA ID:	NYD980763841
Site Name:	HUDSON RIVER PCBS
NPL:	F
FF:	N

HUDSON RIVER PCBS (Continued) **1000384273**

OU:	02
Action Code:	CO
Action Name:	RI/FS
SEQ:	2
Start Date:	1990-07-25 04:00:00
Finish Date:	2/1/2002 5:00:00 AM
Qual:	Not reported
Current Action Lead:	EPA Perf

Region:	02
Site ID:	0202229
EPA ID:	NYD980763841
Site Name:	HUDSON RIVER PCBS
NPL:	F
FF:	N
OU:	00
Action Code:	NF
Action Name:	NPL FINL
SEQ:	1
Start Date:	1984-09-21 05:00:00
Finish Date:	9/21/1984 5:00:00 AM
Qual:	Not reported
Current Action Lead:	EPA Perf

Region:	02
Site ID:	0202229
EPA ID:	NYD980763841
Site Name:	HUDSON RIVER PCBS
NPL:	F
FF:	N
OU:	00
Action Code:	RS
Action Name:	RV ASSESS
SEQ:	1
Start Date:	1990-04-17 04:00:00
Finish Date:	8/21/1990 4:00:00 AM
Qual:	S
Current Action Lead:	EPA Perf

Region:	02
Site ID:	0202229
EPA ID:	NYD980763841
Site Name:	HUDSON RIVER PCBS
NPL:	F
FF:	N
OU:	01
Action Code:	RO
Action Name:	ROD
SEQ:	1
Start Date:	1984-09-25 05:00:00
Finish Date:	9/25/1984 5:00:00 AM
Qual:	Not reported
Current Action Lead:	EPA Perf

Region:	02
Site ID:	0202229
EPA ID:	NYD980763841

HUDSON RIVER PCBS (Continued) **1000384273**

Site Name:	HUDSON RIVER PCBS
NPL:	F
FF:	N
OU:	02
Action Code:	RO
Action Name:	ROD
SEQ:	2
Start Date:	2002-02-01 05:00:00
Finish Date:	2/1/2002 5:00:00 AM
Qual:	R
Current Action Lead:	EPA Perf

Region:	02
Site ID:	0202229
EPA ID:	NYD980763841
Site Name:	HUDSON RIVER PCBS
NPL:	F
FF:	N
OU:	00
Action Code:	CR
Action Name:	CI
SEQ:	1
Start Date:	1991-09-30 04:00:00
Finish Date:	Not reported
Qual:	Not reported
Current Action Lead:	EPA Perf

Region:	02
Site ID:	0202229
EPA ID:	NYD980763841
Site Name:	HUDSON RIVER PCBS
NPL:	F
FF:	N
OU:	03
Action Code:	RS
Action Name:	RV ASSESS
SEQ:	3
Start Date:	1998-06-03 04:00:00
Finish Date:	6/24/1999 4:00:00 AM
Qual:	Not reported
Current Action Lead:	EPA Perf

Region:	02
Site ID:	0202229
EPA ID:	NYD980763841
Site Name:	HUDSON RIVER PCBS
NPL:	F
FF:	N
OU:	00
Action Code:	DS
Action Name:	DISCVRY
SEQ:	1
Start Date:	1983-07-01 04:00:00
Finish Date:	7/1/1983 4:00:00 AM
Qual:	Not reported
Current Action Lead:	EPA Perf

HUDSON RIVER PCBS (Continued) **1000384273**

Region:	02
Site ID:	0202229
EPA ID:	NYD980763841
Site Name:	HUDSON RIVER PCBS
NPL:	F
FF:	N
OU:	02
Action Code:	RA
Action Name:	RA
SEQ:	2
Start Date:	2008-05-09 04:00:00
Finish Date:	11/24/2009 5:00:00 AM
Qual:	FR
Current Action Lead:	EPA Perf

Region:	02
Site ID:	0202229
EPA ID:	NYD980763841
Site Name:	HUDSON RIVER PCBS
NPL:	F
FF:	N
OU:	00
Action Code:	FE
Action Name:	5 YEAR
SEQ:	2
Start Date:	2016-03-29 05:00:00
Finish Date:	4/11/2019 5:00:00 AM
Qual:	Not reported
Current Action Lead:	EPA Perf

Region:	02
Site ID:	0202229
EPA ID:	NYD980763841
Site Name:	HUDSON RIVER PCBS
NPL:	F
FF:	N
OU:	01
Action Code:	BE
Action Name:	PRP RD
SEQ:	2
Start Date:	1989-09-27 04:00:00
Finish Date:	9/28/1990 4:00:00 AM
Qual:	Not reported
Current Action Lead:	EPA Ovrsght

Region:	02
Site ID:	0202229
EPA ID:	NYD980763841
Site Name:	HUDSON RIVER PCBS
NPL:	F
FF:	N
OU:	00
Action Code:	EL
Action Name:	PRP CR
SEQ:	1
Start Date:	1989-07-07 04:00:00
Finish Date:	Not reported

HUDSON RIVER PCBS (Continued) **1000384273**

Qual:	Not reported
Current Action Lead:	EPA Ovrsght

Region:	02
Site ID:	0202229
EPA ID:	NYD980763841
Site Name:	HUDSON RIVER PCBS
NPL:	F
FF:	N
OU:	02
Action Code:	BE
Action Name:	PRP RD
SEQ:	4
Start Date:	2003-08-14 04:00:00
Finish Date:	1/25/2008 5:00:00 AM
Qual:	Not reported
Current Action Lead:	EPA Ovrsght

Region:	02
Site ID:	0202229
EPA ID:	NYD980763841
Site Name:	HUDSON RIVER PCBS
NPL:	F
FF:	N
OU:	02
Action Code:	BE
Action Name:	PRP RD
SEQ:	3
Start Date:	2002-07-23 04:00:00
Finish Date:	Not reported
Qual:	Not reported
Current Action Lead:	EPA Ovrsght

Region:	02
Site ID:	0202229
EPA ID:	NYD980763841
Site Name:	HUDSON RIVER PCBS
NPL:	F
FF:	N
OU:	02
Action Code:	BF
Action Name:	PRP RA
SEQ:	3
Start Date:	2005-09-06 04:00:00
Finish Date:	9/4/2012 5:00:00 AM
Qual:	Not reported
Current Action Lead:	EPA Ovrsght

Region:	02
Site ID:	0202229
EPA ID:	NYD980763841
Site Name:	HUDSON RIVER PCBS
NPL:	F
FF:	N
OU:	04
Action Code:	BD
Action Name:	PRP RI/FS

HUDSON RIVER PCBS (Continued) **1000384273**

SEQ:	1
Start Date:	2008-09-08 04:00:00
Finish Date:	Not reported
Qual:	Not reported
Current Action Lead:	EPA Ovrsght
Region:	02
Site ID:	0202229
EPA ID:	NYD980763841
Site Name:	HUDSON RIVER PCBS
NPL:	F
FF:	N
OU:	02
Action Code:	BE
Action Name:	PRP RD
SEQ:	6
Start Date:	2003-08-14 04:00:00
Finish Date:	4/26/2011 5:00:00 AM
Qual:	Not reported
Current Action Lead:	EPA Ovrsght
Region:	02
Site ID:	0202229
EPA ID:	NYD980763841
Site Name:	HUDSON RIVER PCBS
NPL:	F
FF:	N
OU:	04
Action Code:	BB
Action Name:	PRP RV
SEQ:	1
Start Date:	2007-09-11 04:00:00
Finish Date:	4/10/2012 4:00:00 AM
Qual:	S
Current Action Lead:	EPA Ovrsght
Region:	02
Site ID:	0202229
EPA ID:	NYD980763841
Site Name:	HUDSON RIVER PCBS
NPL:	F
FF:	N
OU:	00
Action Code:	PJ
Action Name:	RP EM REM
SEQ:	1
Start Date:	2007-08-24 04:00:00
Finish Date:	8/27/2007 4:00:00 AM
Qual:	C
Current Action Lead:	EPA Ovrsght
Region:	02
Site ID:	0202229
EPA ID:	NYD980763841
Site Name:	HUDSON RIVER PCBS
NPL:	F
FF:	N

HUDSON RIVER PCBS (Continued) **1000384273**

OU:	01
Action Code:	BE
Action Name:	PRP RD
SEQ:	1
Start Date:	1989-05-18 04:00:00
Finish Date:	1/7/1991 5:00:00 AM
Qual:	Not reported
Current Action Lead:	EPA Ovrsght

Region:	02
Site ID:	0202229
EPA ID:	NYD980763841
Site Name:	HUDSON RIVER PCBS
NPL:	F
FF:	N
OU:	01
Action Code:	BF
Action Name:	PRP RA
SEQ:	1
Start Date:	1989-10-13 04:00:00
Finish Date:	9/29/1992 4:00:00 AM
Qual:	Not reported
Current Action Lead:	EPA Ovrsght

Region:	02
Site ID:	0202229
EPA ID:	NYD980763841
Site Name:	HUDSON RIVER PCBS
NPL:	F
FF:	N
OU:	01
Action Code:	BF
Action Name:	PRP RA
SEQ:	2
Start Date:	1990-09-28 04:00:00
Finish Date:	9/29/1992 4:00:00 AM
Qual:	Not reported
Current Action Lead:	EPA Ovrsght

Region:	02
Site ID:	0202229
EPA ID:	NYD980763841
Site Name:	HUDSON RIVER PCBS
NPL:	F
FF:	N
OU:	02
Action Code:	BF
Action Name:	PRP RA
SEQ:	4
Start Date:	2010-12-31 05:00:00
Finish Date:	4/11/2019 5:00:00 AM
Qual:	Not reported
Current Action Lead:	EPA Ovrsght

Region:	02
Site ID:	0202229
EPA ID:	NYD980763841

HUDSON RIVER PCBS (Continued) **1000384273**

Site Name:	HUDSON RIVER PCBS
NPL:	F
FF:	N
OU:	02
Action Code:	OM
Action Name:	OM
SEQ:	1
Start Date:	2019-04-11 05:00:00
Finish Date:	Not reported
Qual:	Not reported
Current Action Lead:	EPA Ovrsght

Region:	02
Site ID:	0202229
EPA ID:	NYD980763841
Site Name:	HUDSON RIVER PCBS
NPL:	F
FF:	N
OU:	01
Action Code:	RD
Action Name:	RD
SEQ:	1
Start Date:	1984-09-28 05:00:00
Finish Date:	5/18/1990 4:00:00 AM
Qual:	Not reported
Current Action Lead:	St Perf

RCRA-LQG:

Date Form Received by Agency:	2018-02-15 00:00:00.0
Handler Name:	GE HUDSON RIVER SEDIMENT REMEDIATION PROCESSING AN FACILITY
Handler Address:	446 LOCK 8 WAY
Handler City,State,Zip:	HUDSON FALLS, NY 12839
EPA ID:	NYD980763841
Contact Name:	ROBERT G GIBSON
Contact Address:	RIVER ROAD
Contact City,State,Zip:	SCHENECTADY, NY 12345
Contact Telephone:	518-388-7505
Contact Fax:	Not reported
Contact Email:	BOB.GIBSON@GE.COM
Contact Title:	SENIOR PROJECT MANAGER
EPA Region:	02
Land Type:	Other
Federal Waste Generator Description:	Large Quantity Generator
Non-Notifier:	Not reported
Biennial Report Cycle:	2017
Accessibility:	Not reported
Active Site Indicator:	Handler Activities
State District Owner:	NY
State District:	NYSDEC R5
Mailing Address:	RIVER ROAD
Mailing City,State,Zip:	SCHENECTADY, NY 12345
Owner Name:	SEE COMMENTS IN SECTION 18
Owner Type:	Other
Operator Name:	GENERAL ELECTRIC COMPANY
Operator Type:	Private

HUDSON RIVER PCBS (Continued) **1000384273**

Short-Term Generator Activity:	No
Importer Activity:	No
Mixed Waste Generator:	No
Transporter Activity:	No
Transfer Facility Activity:	No
Recycler Activity with Storage:	No
Small Quantity On-Site Burner Exemption:	No
Smelting Melting and Refining Furnace Exemption:	No
Underground Injection Control:	No
Off-Site Waste Receipt:	No
Universal Waste Indicator:	No
Universal Waste Destination Facility:	No
Federal Universal Waste:	No
Active Site Fed-Reg Treatment Storage and Disposal Facility:	Not reported
Active Site Converter Treatment storage and Disposal Facility:	Not reported
Active Site State-Reg Treatment Storage and Disposal Facility:	Not reported
Active Site State-Reg Handler:	---
Federal Facility Indicator:	Not reported
Hazardous Secondary Material Indicator:	NN
Sub-Part K Indicator:	Not reported
Commercial TSD Indicator:	No
Treatment Storage and Disposal Type:	Not reported
2018 GPRA Permit Baseline:	Not on the Baseline
2018 GPRA Renewals Baseline:	Not on the Baseline
Permit Renewals Workload Universe:	Not reported
Permit Workload Universe:	Not reported
Permit Progress Universe:	Not reported
Post-Closure Workload Universe:	Not reported
Closure Workload Universe:	Not reported
202 GPRA Corrective Action Baseline:	No
Corrective Action Workload Universe:	No
Subject to Corrective Action Universe:	No
Non-TSDFs Where RCRA CA has Been Imposed Universe:	No
TSDFs Potentially Subject to CA Under 3004 (u)/(v) Universe:	No
TSDFs Only Subject to CA under Discretionary Auth Universe:	No
Corrective Action Priority Ranking:	No NCAPS ranking
Environmental Control Indicator:	No
Institutional Control Indicator:	No
Human Exposure Controls Indicator:	N/A
Groundwater Controls Indicator:	N/A
Operating TSDF Universe:	Not reported
Full Enforcement Universe:	Not reported
Significant Non-Complier Universe:	No
Unaddressed Significant Non-Complier Universe:	No
Addressed Significant Non-Complier Universe:	No
Significant Non-Complier With a Compliance Schedule Universe:	No
Financial Assurance Required:	Not reported
Handler Date of Last Change:	2018-11-06 18:35:53.0
Recognized Trader-Importer:	No
Recognized Trader-Exporter:	No
Importer of Spent Lead Acid Batteries:	No
Exporter of Spent Lead Acid Batteries:	No
Recycler Activity Without Storage:	No
Manifest Broker:	No
Sub-Part P Indicator:	Not reported

Handler - Owner Operator:

Owner/Operator Indicator:	Owner

HUDSON RIVER PCBS (Continued) **1000384273**

Owner/Operator Name:	CANADIAN PACIFIC RAILROAD
Legal Status:	Private
Date Became Current:	2007-05-02 00:00:00.
Date Ended Current:	Not reported
Owner/Operator Address:	401 9TH AVE SW
Owner/Operator City,State,Zip:	CALGARY, AB T2P4Z4
Owner/Operator Telephone:	Not reported
Owner/Operator Telephone Ext:	Not reported
Owner/Operator Fax:	Not reported
Owner/Operator Email:	Not reported

Owner/Operator Indicator:	Operator
Owner/Operator Name:	GENERAL ELECTRIC CO
Legal Status:	Private
Date Became Current:	2007-04-02 00:00:00.
Date Ended Current:	Not reported
Owner/Operator Address:	Not reported
Owner/Operator City,State,Zip:	Not reported
Owner/Operator Telephone:	Not reported
Owner/Operator Telephone Ext:	Not reported
Owner/Operator Fax:	Not reported
Owner/Operator Email:	Not reported

Owner/Operator Indicator:	Owner
Owner/Operator Name:	SEE SECTION 11 COMMENTS
Legal Status:	State
Date Became Current:	2007-05-02 00:00:00.
Date Ended Current:	Not reported
Owner/Operator Address:	Not reported
Owner/Operator City,State,Zip:	NY
Owner/Operator Telephone:	Not reported
Owner/Operator Telephone Ext:	Not reported
Owner/Operator Fax:	Not reported
Owner/Operator Email:	Not reported

Owner/Operator Indicator:	Operator
Owner/Operator Name:	GENERAL ELECTRIC COMPANY
Legal Status:	Private
Date Became Current:	2007-04-23 00:00:00.
Date Ended Current:	Not reported
Owner/Operator Address:	1 RIVER ROAD
Owner/Operator City,State,Zip:	SCHENECTADY, NY 12345
Owner/Operator Telephone:	518-388-7505
Owner/Operator Telephone Ext:	Not reported
Owner/Operator Fax:	Not reported
Owner/Operator Email:	Not reported

Owner/Operator Indicator:	Owner
Owner/Operator Name:	CANADIAN PACIFIC RR
Legal Status:	Private
Date Became Current:	2007-04-23 00:00:00.
Date Ended Current:	Not reported
Owner/Operator Address:	9TH AVE SW
Owner/Operator City,State,Zip:	CALGARY T2P 4Z4
Owner/Operator Telephone:	Not reported
Owner/Operator Telephone Ext:	Not reported
Owner/Operator Fax:	Not reported

HUDSON RIVER PCBS (Continued) **1000384273**

Owner/Operator Email:	Not reported
Owner/Operator Indicator:	Operator
Owner/Operator Name:	GENERAL ELECTRIC COMPANY
Legal Status:	Private
Date Became Current:	2007-04-23 00:00:00.
Date Ended Current:	Not reported
Owner/Operator Address:	9TH AVE SW
Owner/Operator City,State,Zip:	CALGARY T2P 4Z4
Owner/Operator Telephone:	Not reported
Owner/Operator Telephone Ext:	Not reported
Owner/Operator Fax:	Not reported
Owner/Operator Email:	Not reported
Owner/Operator Indicator:	Operator
Owner/Operator Name:	GE HUDSON RIVER SEDIMENT REMEDIATION
Legal Status:	Private
Date Became Current:	2007-04-23 00:00:00.
Date Ended Current:	Not reported
Owner/Operator Address:	381 BROADWAY
Owner/Operator City,State,Zip:	FORT EDWARD, NY 12828
Owner/Operator Telephone:	Not reported
Owner/Operator Telephone Ext:	Not reported
Owner/Operator Fax:	Not reported
Owner/Operator Email:	Not reported
Owner/Operator Indicator:	Owner
Owner/Operator Name:	WCC LLC
Legal Status:	Private
Date Became Current:	2007-04-02 00:00:00.
Date Ended Current:	Not reported
Owner/Operator Address:	67 WILLOW GLEN
Owner/Operator City,State,Zip:	MECHANICVILLE, NY 12188
Owner/Operator Telephone:	Not reported
Owner/Operator Telephone Ext:	Not reported
Owner/Operator Fax:	Not reported
Owner/Operator Email:	Not reported
Owner/Operator Indicator:	Owner
Owner/Operator Name:	GE HUDSON RIVER SEDIMENT REMEDIATION
Legal Status:	Private
Date Became Current:	2007-04-23 00:00:00.
Date Ended Current:	Not reported
Owner/Operator Address:	381 BROADWAY
Owner/Operator City,State,Zip:	FORT EDWARD, NY 12828
Owner/Operator Telephone:	Not reported
Owner/Operator Telephone Ext:	Not reported
Owner/Operator Fax:	Not reported
Owner/Operator Email:	Not reported
Owner/Operator Indicator:	Owner
Owner/Operator Name:	SEE COMMENTS IN SECTION 18
Legal Status:	Other
Date Became Current:	2007-02-04 00:00:00.
Date Ended Current:	Not reported
Owner/Operator Address:	446 LOCK WAY
Owner/Operator City,State,Zip:	HUDSON FALLS, NY 12839

HUDSON RIVER PCBS (Continued) **1000384273**

Owner/Operator Telephone:	Not reported
Owner/Operator Telephone Ext:	Not reported
Owner/Operator Fax:	Not reported
Owner/Operator Email:	Not reported
Owner/Operator Indicator:	Owner
Owner/Operator Name:	USEPA
Legal Status:	Federal
Date Became Current:	2008-06-04 00:00:00.
Date Ended Current:	Not reported
Owner/Operator Address:	Not reported
Owner/Operator City,State,Zip:	Not reported
Owner/Operator Telephone:	Not reported
Owner/Operator Telephone Ext:	Not reported
Owner/Operator Fax:	Not reported
Owner/Operator Email:	Not reported
Owner/Operator Indicator:	Operator
Owner/Operator Name:	GENERAL ELECTRIC COMPANY
Legal Status:	Private
Date Became Current:	2007-04-23 00:00:00.
Date Ended Current:	Not reported
Owner/Operator Address:	Not reported
Owner/Operator City,State,Zip:	Not reported
Owner/Operator Telephone:	Not reported
Owner/Operator Telephone Ext:	Not reported
Owner/Operator Fax:	Not reported
Owner/Operator Email:	Not reported

Historic Generators:

Receive Date:	2010-03-03 00:00:00.0
Handler Name:	GE HUDSON RIVER SEDIMENT REMEDIATION PROCESSING AND TRANSPO FACILITY
Federal Waste Generator Description:	Large Quantity Generator
State District Owner:	Not reported
Large Quantity Handler of Universal Waste:	No
Recognized Trader Importer:	No
Recognized Trader Exporter:	No
Spent Lead Acid Battery Importer:	No
Spent Lead Acid Battery Exporter:	No
Current Record:	No
Non Storage Recycler Activity:	Not reported
Electronic Manifest Broker:	Not reported
Receive Date:	2012-03-01 00:00:00.0
Handler Name:	GE HUDSON RIVER SEDIMENT REMEDIATION PROCESSING AND TRANSPO FACILITY
Federal Waste Generator Description:	Large Quantity Generator
State District Owner:	NY
Large Quantity Handler of Universal Waste:	No
Recognized Trader Importer:	No
Recognized Trader Exporter:	No
Spent Lead Acid Battery Importer:	No
Spent Lead Acid Battery Exporter:	No
Current Record:	No
Non Storage Recycler Activity:	Not reported
Electronic Manifest Broker:	Not reported

HUDSON RIVER PCBS (Continued) **1000384273**

Receive Date:	2014-03-03 00:00:00.0
Handler Name:	GE HUDSON RIVER SEDIMENT REMEDIATION PROCESSING AND TRANSPO FACILITY
Federal Waste Generator Description:	Small Quantity Generator
State District Owner:	NY
Large Quantity Handler of Universal Waste:	No
Recognized Trader Importer:	No
Recognized Trader Exporter:	No
Spent Lead Acid Battery Importer:	No
Spent Lead Acid Battery Exporter:	No
Current Record:	No
Non Storage Recycler Activity:	Not reported
Electronic Manifest Broker:	Not reported

Receive Date:	2018-02-15 00:00:00.0
Handler Name:	GE HUDSON RIVER SEDIMENT REMEDIATION PROCESSING AND TRANSPO FACILITY
Federal Waste Generator Description:	Large Quantity Generator
State District Owner:	NY
Large Quantity Handler of Universal Waste:	No
Recognized Trader Importer:	No
Recognized Trader Exporter:	No
Spent Lead Acid Battery Importer:	No
Spent Lead Acid Battery Exporter:	No
Current Record:	Yes
Non Storage Recycler Activity:	No
Electronic Manifest Broker:	No

Receive Date:	2006-01-01 00:00:00.0
Handler Name:	HUDSON RIVER PCBS (ROGERS ISLAND) USEPA
Federal Waste Generator Description:	Not a generator, verified
State District Owner:	NY
Large Quantity Handler of Universal Waste:	No
Recognized Trader Importer:	No
Recognized Trader Exporter:	No
Spent Lead Acid Battery Importer:	No
Spent Lead Acid Battery Exporter:	No
Current Record:	No
Non Storage Recycler Activity:	Not reported
Electronic Manifest Broker:	Not reported

Receive Date:	2007-01-01 00:00:00.0
Handler Name:	HUDSON RIVER PCBS (ROGERS ISLAND) USEPA
Federal Waste Generator Description:	Not a generator, verified
State District Owner:	NY
Large Quantity Handler of Universal Waste:	No
Recognized Trader Importer:	No
Recognized Trader Exporter:	No
Spent Lead Acid Battery Importer:	No
Spent Lead Acid Battery Exporter:	No
Current Record:	No
Non Storage Recycler Activity:	Not reported
Electronic Manifest Broker:	Not reported

Receive Date:	2008-08-29 00:00:00.0
Handler Name:	HUDSON RIVER PCBS (ROGERS ISLAND) SUPERFUND USEPA
Federal Waste Generator Description:	Large Quantity Generator

HUDSON RIVER PCBS (Continued) **1000384273**

State District Owner:	NY
Large Quantity Handler of Universal Waste:	No
Recognized Trader Importer:	No
Recognized Trader Exporter:	No
Spent Lead Acid Battery Importer:	No
Spent Lead Acid Battery Exporter:	No
Current Record:	No
Non Storage Recycler Activity:	Not reported
Electronic Manifest Broker:	Not reported

Receive Date:	2001-01-01 00:00:00.0
Handler Name:	HUDSON RIVER PCBS (ROGERS ISLAND) USEPA
Federal Waste Generator Description:	Large Quantity Generator
State District Owner:	NY
Large Quantity Handler of Universal Waste:	No
Recognized Trader Importer:	No
Recognized Trader Exporter:	No
Spent Lead Acid Battery Importer:	No
Spent Lead Acid Battery Exporter:	No
Current Record:	No
Non Storage Recycler Activity:	Not reported
Electronic Manifest Broker:	Not reported

List of NAICS Codes and Descriptions:

NAICS Code:	56291
NAICS Description:	REMEDIATION SERVICES

SIte:

Name:	HUDSON RIVER PCBS
Address:	NO STREET APPLICABLE
Address 2:	Not reported
City,State,Zip:	HUDSON RIVER, NY 12871-2834
Event Code:	Not reported
Action Taken Date:	02/01/2002
EPA ID:	NYD980763841
Site ID:	0202229
Action Name:	GOVT Decision Document (ROD)
Action ID:	2
Operable Unit:	02
Action Completion Date:	12/30/2001
Contaminated Media:	Surface Water
Contact Name:	Not reported
Contact Telephone:	Not reported
Event:	Not reported

Media:

EPA ID:	NYD980763841
Contaminated Media:	Sediment
Site ID:	0202229
Action ID:	1
Action Completion Date:	09/30/1984
Operable Unit:	01
Action Name:	GOVT Decision Document (ROD)
Action Taken Date:	09/25/1984
Event Code:	Not reported
Contact Name:	Not reported

HUDSON RIVER PCBS (Continued) **1000384273**

Contact Telephone:	Not reported
Event:	Not reported

EPA ID:	NYD980763841
Contaminated Media:	Surface Water
Site ID:	0202229
Action ID:	2
Action Completion Date:	12/30/2001
Operable Unit:	02
Action Name:	GOVT Decision Document (ROD)
Action Taken Date:	02/01/2002
Event Code:	Not reported
Contact Name:	Not reported
Contact Telephone:	Not reported
Event:	Not reported

EPA ID:	NYD980763841
Contaminated Media:	Sediment
Site ID:	0202229
Action ID:	1
Action Completion Date:	09/30/1984
Operable Unit:	01
Action Name:	GOVT Decision Document (ROD)
Action Taken Date:	09/25/1984
Event Code:	Not reported
Contact Name:	Not reported
Contact Telephone:	Not reported
Event:	Not reported

EPA ID:	NYD980763841
Contaminated Media:	Sediment
Site ID:	0202229
Action ID:	2
Action Completion Date:	12/30/2001
Operable Unit:	02
Action Name:	GOVT Decision Document (ROD)
Action Taken Date:	02/01/2002
Event Code:	Not reported
Contact Name:	Not reported
Contact Telephone:	Not reported
Event:	Not reported

EPA ID:	NYD980763841
Contaminated Media:	Surface Water
Site ID:	0202229
Action ID:	2
Action Completion Date:	12/30/2001
Operable Unit:	02
Action Name:	GOVT Decision Document (ROD)
Action Taken Date:	02/01/2002
Event Code:	Not reported
Contact Name:	Not reported
Contact Telephone:	Not reported
Event:	Not reported

EPA ID:	NYD980763841
Contaminated Media:	Sediment

HUDSON RIVER PCBS (Continued) **1000384273**

Site ID:	0202229
Action ID:	1
Action Completion Date:	09/30/1984
Operable Unit:	01
Action Name:	GOVT Decision Document (ROD)
Action Taken Date:	09/25/1984
Event Code:	Not reported
Contact Name:	Not reported
Contact Telephone:	Not reported
Event:	Not reported

EPA ID:	NYD980763841
Contaminated Media:	Sediment
Site ID:	0202229
Action ID:	1
Action Completion Date:	09/30/1984
Operable Unit:	01
Action Name:	GOVT Decision Document (ROD)
Action Taken Date:	09/25/1984
Event Code:	Not reported
Contact Name:	Not reported
Contact Telephone:	Not reported
Event:	Not reported

EPA ID:	NYD980763841
Contaminated Media:	Sediment
Site ID:	0202229
Action ID:	2
Action Completion Date:	12/30/2001
Operable Unit:	02
Action Name:	GOVT Decision Document (ROD)
Action Taken Date:	02/01/2002
Event Code:	Not reported
Contact Name:	Not reported
Contact Telephone:	Not reported
Event:	Not reported

EPA ID:	NYD980763841
Contaminated Media:	Sediment
Site ID:	0202229
Action ID:	2
Action Completion Date:	12/30/2001
Operable Unit:	02
Action Name:	GOVT Decision Document (ROD)
Action Taken Date:	02/01/2002
Event Code:	Not reported
Contact Name:	Not reported
Contact Telephone:	Not reported
Event:	Not reported

EPA ID:	NYD980763841
Contaminated Media:	Sediment
Site ID:	0202229
Action ID:	2
Action Completion Date:	12/30/2001
Operable Unit:	02
Action Name:	GOVT Decision Document (ROD)

HUDSON RIVER PCBS (Continued) **1000384273**

Action Taken Date:	02/01/2002
Event Code:	Not reported
Contact Name:	Not reported
Contact Telephone:	Not reported
Event:	Not reported

US INST CONTROLS:

Name:	HUDSON RIVER PCBS
Address:	NO STREET APPLICABLE
Address 2:	Not reported
City,State,Zip:	HUDSON RIVER, NY 12871-2834
EPA ID:	NYD980763841
Site ID:	0202229
Action Name:	GOVT Decision Document (ROD)
Action ID:	2
Operable Unit:	02
Action Completion Date:	12/30/2001
Actual Date:	02/01/2002
Contaminated Media:	Surface Water
Event Code:	Not reported
Contact Name:	Not reported
Contact Telephone:	Not reported
Event:	Not reported

SPILLS:

Name:	HUDSON RIVER
Address:	HUDSON RIVER
City,State,Zip:	OSSINING, NY
Spill Number/Closed Date:	0308107 / 2003-10-31
Facility ID:	0308107
Facility Type:	ER
DER Facility ID:	278391
Site ID:	237813
DEC Region:	3
Spill Cause:	Abandoned Drums
Spill Class:	D4
SWIS:	6000
Spill Date:	2003-10-31
Investigator:	rxamato
Referred To:	Not reported
Reported to Dept:	2003-10-31
CID:	297
Water Affected:	HUDSON RIVER
Spill Source:	Unknown
Spill Notifier:	Federal Government
Cleanup Ceased:	Not reported
Cleanup Meets Std:	True
Last Inspection:	Not reported
Recommended Penalty:	False
UST Trust:	False
Remediation Phase:	0
Date Entered In Computer:	2003-10-31
Spill Record Last Update:	2003-11-06
Spiller Name:	Not reported
Spiller Company:	UNKNOWN

HUDSON RIVER PCBS (Continued) **1000384273**

Spiller Address: Not reported
Spiller Company: 001
Contact Name: PETTY OFFFICER HAWKINS
DEC Memo: "Prior to Sept, 2004 data translation this spill Lead_DEC Field was SMITH 10/31/03: MEG hired by USCG to remove test and dispose. Container did not leak."
Remarks: "CALL TO NRC REPORTING A 55 GALLON DRUM OF UNKNOWN PETROLEUM FLOATING - USCG IS REPOSNDING TO THE SITE"

All Materials:
Site ID: 237813
Operable Unit ID: 874400
Operable Unit: 01
Material ID: 501630
Material Code: 0066A
Material Name: unknown petroleum
Case No.: Not reported
Material FA: Petroleum
Quantity: 55.00
Units: G
Recovered: .00
Oxygenate: Not reported

ROD:
Name: HUDSON RIVER PCBS
Address: NO STREET APPLICABLE
City,State,Zip: HUDSON RIVER, NY 12871
EPA ID: NYD980763841
RG: 2
Site ID: 202229
Action: GOVT Decision Document (ROD)
Operable Unit Number: REMNANT DEPOSIT CAPPING
SEQ ID: 1
Action Completion: 1984-09-25 00:00:00
NPL Status: Final
Non NPL Status: Not reported

Name: HUDSON RIVER PCBS
Address: NO STREET APPLICABLE
City,State,Zip: HUDSON RIVER, NY 12871
EPA ID: NYD980763841
RG: 2
Site ID: 202229
Action: GOVT Decision Document (ROD)
Operable Unit Number: REASSESSMENT RIVER
SEQ ID: 2
Action Completion: 2002-02-01 00:00:00
NPL Status: Final
Non NPL Status: Not reported

PRP:
PRP Name: DELAWARE AND HUDSON RAILWAY CO INC
GENERAL ELECTRIC COMPANY
GENERAL ELECTRIC COMPANY
GENERAL ELECTRIC COMPANY
GENERAL ELECTRIC COMPANY

HUDSON RIVER PCBS (Continued) **1000384273**

GENERAL ELECTRIC COMPANY
GENERAL ELECTRIC COMPANY
GENERAL ELECTRIC COMPANY
GENERAL ELECTRIC COMPANY
GENERAL ELECTRIC COMPANY
GENERAL ELECTRIC COMPANY
GENERAL ELECTRIC COMPANY
GOLUB PROPERTIES OF WATERVLIET INC
NEW YORK STATE CANAL CORPORATION
NIAGARA MOHAWK POWER COMPANY
TOWN OF HALFMOON NEW YORK
VILLAGE OF STILLWATER
WATER COMMISSIONERS OF THE TOWN OF WATERFORD

CONSENT:

EPA ID:	NYD980763841
Site ID:	0284
Case Title:	U.S.V. GENERAL ELECTRIC COMPANY (HUDSON RIVER) (EPA-SUPERFUND)
Court Num:	05-1270
District:	New York, North
Entered Date:	11/02/06
Name:	HUDSON RIVER PCBS
Name:	HUDSON RIVER PCBS
Address:	NO STREET APPLICABLE
City,State,Zip:	HUDSON RIVER, NY 12801
County:	WASHINGTON

EPA ID:	NYD980763841
Site ID:	0284
Case Title:	U.S.V. GENERAL ELECTRIC COMPANY (HUDSON RIVER) (EPA-SUPERFUND)
Court Num:	05-1270
District:	New York, North
Entered Date:	11/02/06
Name:	HUDSON RIVER PCBS
Name:	HUDSON RIVER PCBS
Address:	NO STREET APPLICABLE
City,State,Zip:	HUDSON RIVER, NY 12801
County:	WASHINGTON

EPA ID:	NYD980763841
Site ID:	0284
Case Title:	U.S.V. GENERAL ELECTRIC COMPANY (HUDSON RIVER) (EPA-SUPERFUND)
Court Num:	05-1270
District:	New York, North
Entered Date:	11/02/06
Name:	HUDSON RIVER PCBS
Name:	HUDSON RIVER PCBS
Address:	NO STREET APPLICABLE
City,State,Zip:	HUDSON RIVER, NY 12801
County:	WASHINGTON

EPA ID:	NYD980763841
Site ID:	Not reported
Case Title:	Not reported
Court Num:	Not reported
District:	Not reported
Entered Date:	Not reported

HUDSON RIVER PCBS (Continued) **1000384273**

Name:	US V. GENERAL ELECTRIC COMPANY
Name:	HUDSON RIVER PCBS
Address:	NO STREET APPLICABLE
City,State,Zip:	HUDSON RIVER, NY 12801
County:	WASHINGTON
EPA ID:	NYD980763841
Site ID:	0284
Case Title:	U.S.V. GENERAL ELECTRIC COMPANY (HUDSON RIVER) (EPA-SUPERFUND)
Court Num:	05-1270
District:	New York, North
Entered Date:	11/02/06
Name:	HUDSON RIVER PCBS
Name:	HUDSON RIVER PCBS
Address:	NO STREET APPLICABLE
City,State,Zip:	HUDSON RIVER, NY 12801
County:	WASHINGTON

A1 **SPILL NUMBER 0201424** **NY Spills** **S106003395**
5049 BROADWAY **N/A**
< 1/8 **MANHATTAN, NY**
1 ft.

Site 1 of 51 in cluster A

Relative:
Lower

Actual:
37 ft.

SPILLS:

Name:	SPILL NUMBER 0201424
Address:	5049 BROADWAY
City,State,Zip:	MANHATTAN, NY
Spill Number/Closed Date:	0201424 / 2002-05-08
Facility ID:	0201424
Facility Type:	ER
DER Facility ID:	248446
Site ID:	307640
DEC Region:	2
Spill Cause:	Other
Spill Class:	C4
SWIS:	3101
Spill Date:	2002-05-06
Investigator:	TJDEMEO
Referred To:	Not reported
Reported to Dept:	2002-05-08
CID:	211
Water Affected:	Not reported
Spill Source:	Commercial/Industrial
Spill Notifier:	Citizen
Cleanup Ceased:	Not reported
Cleanup Meets Std:	False
Last Inspection:	Not reported
Recommended Penalty:	False
UST Trust:	False
Remediation Phase:	0
Date Entered In Computer:	2002-05-08
Spill Record Last Update:	2002-05-28
Spiller Name:	Not reported
Spiller Company:	Not reported
Spiller Address:	5049 BROADWAY
Spiller Company:	001
Contact Name:	Not reported

SPILL NUMBER 0201424 (Continued) **S106003395**

DEC Memo: "Prior to Sept, 2004 data translation this spill Lead_DEC Field was DEMEO 05/08/02 TJD Unregulated substance. Caller refeered to Sanatation Department."

Remarks: "caller states new owner of building was stripping paint off siding residual product was left on street causing roadway to be stained no clean up"

All Materials:

Site ID:	307640
Operable Unit ID:	854693
Operable Unit:	01
Material ID:	522844
Material Code:	0055A
Material Name:	paint
Case No.:	Not reported
Material FA:	Other
Quantity:	.00
Units:	G
Recovered:	.00
Oxygenate:	Not reported

A2 **CON EDISON** **NY MANIFEST** **S118257806**
ENE **5057 BROADWAY** **N/A**
< 1/8 **NEW YORK, NY 10034**
0.007 mi.
36 ft. **Site 2 of 51 in cluster A**

Relative:
Lower

Actual:
37 ft.

NY MANIFEST:

Name:	CON EDISON
Address:	5057 BROADWAY
City,State,Zip:	NEW YORK, NY 10034
Country:	USA
EPA ID:	NYP004806345
Facility Status:	Not reported
Location Address 1:	5057 BROADWAY
Code:	BP
Location Address 2:	Not reported
Total Tanks:	Not reported
Location City:	NEW YORK
Location State:	NY
Location Zip:	10034
Location Zip 4:	Not reported

NY MANIFEST:

EPAID:	NYP004806345
Mailing Name:	CON EDISON
Mailing Contact:	TOM TEELING
Mailing Address 1:	4 IRVING PLACE - 15TH FLOOR
Mailing Address 2:	Not reported
Mailing City:	NEW YORK
Mailing State:	NY
Mailing Zip:	10003
Mailing Zip 4:	Not reported
Mailing Country:	USA
Mailing Phone:	Not reported

NY MANIFEST:

CON EDISON (Continued) **S118257806**

Document ID:	Not reported
Manifest Status:	Not reported
seq:	Not reported
Year:	Not reported
Trans1 State ID:	NJ0000027193
Trans2 State ID:	Not reported
Generator Ship Date:	07/14/2015
Trans1 Recv Date:	07/14/2015
Trans2 Recv Date:	Not reported
TSD Site Recv Date:	07/16/2015
Part A Recv Date:	Not reported
Part B Recv Date:	Not reported
Generator EPA ID:	NYP004806345
Trans1 EPA ID:	Not reported
Trans2 EPA ID:	Not reported
TSDF ID 1:	NJD002200046
TSDF ID 2:	Not reported
Manifest Tracking Number:	014466953JJK
Import Indicator:	N
Export Indicator:	N
Discr Quantity Indicator:	N
Discr Type Indicator:	N
Discr Residue Indicator:	N
Discr Partial Reject Indicator:	N
Discr Full Reject Indicator:	N
Manifest Ref Number:	Not reported
Alt Facility RCRA ID:	Not reported
Alt Facility Sign Date:	Not reported
MGMT Method Type Code:	H110
Waste Code:	Not reported
Waste Code:	Not reported
Waste Code:	Not reported
Waste Code:	Not reported
Waste Code:	Not reported
Waste Code:	Not reported
Quantity:	2500
Units:	P - Pounds
Number of Containers:	1
Container Type:	TT - Cargo tank, tank trucks
Handling Method:	T Chemical, physical, or biological treatment.
Specific Gravity:	1
Waste Code:	D008
Waste Code 1_2:	Not reported
Waste Code 1_3:	Not reported
Waste Code 1_4:	Not reported
Waste Code 1_5:	Not reported
Waste Code 1_6:	Not reported

A3 ENE < 1/8 0.007 mi. 36 ft. | **FIS ASSCOCIATES LLC C/O SCHWEID**
5057 BROADWAY
NEW YORK, NY 10034

Site 3 of 51 in cluster A

NY AST | **U003384744**
N/A

Relative: Lower

Actual: 37 ft.

AST:

Name:	FIS ASSCOCIATES LLC C/O SCHWEID
Address:	5057 BROADWAY
City,State,Zip:	NEW YORK, NY 10034
Region:	STATE
DEC Region:	2
Site Status:	Active
Facility Id:	2-093726
Program Type:	PBS
UTM X:	591383.63649
UTM Y:	4524927.93004
Expiration Date:	05/07/2022
Site Type:	Apartment Building/Office Building

Affiliation Records:

Site Id:	2497
Affiliation Type:	Facility Owner
Company Name:	FIS ASSOCIATES LLC
Contact Type:	OWNER
Contact Name:	CH SCHWEID
Address1:	P.O BOX 165
Address2:	Not reported
City:	BROOKLYN
State:	NY
Zip Code:	11219
Country Code:	001
Phone:	(718) 438-4222
EMail:	Not reported
Fax Number:	Not reported
Modified By:	KXTANG
Date Last Modified:	2007-03-13

Site Id:	2497
Affiliation Type:	Mail Contact
Company Name:	FIS ASS LLC C/O SCHWEID
Contact Type:	Not reported
Contact Name:	MR. SCHWEID
Address1:	P.O BOX 165 BLYTHEBOURNE STATION
Address2:	Not reported
City:	BROOKLYN
State:	NY
Zip Code:	11219
Country Code:	001
Phone:	(718) 438-4222
EMail:	Not reported
Fax Number:	Not reported
Modified By:	TRANSLAT
Date Last Modified:	2004-03-04

Site Id:	2497
Affiliation Type:	Facility Operator
Company Name:	FIS ASSCOCIATES LLC C/O SCHWEID
Contact Type:	Not reported
Contact Name:	SERGIO ACEVEDO

FIS ASSCOCIATES LLC C/O SCHWEID (Continued) **U003384744**

Address1:	Not reported
Address2:	Not reported
City:	Not reported
State:	NN
Zip Code:	Not reported
Country Code:	001
Phone:	(212) 304-3430
EMail:	Not reported
Fax Number:	Not reported
Modified By:	TRANSLAT
Date Last Modified:	2004-03-04

Site Id:	2497
Affiliation Type:	Emergency Contact
Company Name:	FIS ASSOCIATES LLC
Contact Type:	Not reported
Contact Name:	KARL WEISSTUCH
Address1:	Not reported
Address2:	Not reported
City:	Not reported
State:	NN
Zip Code:	Not reported
Country Code:	001
Phone:	(718) 438-4222
EMail:	Not reported
Fax Number:	Not reported
Modified By:	TRANSLAT
Date Last Modified:	2004-03-04

Tank Info:

Tank Number:	001
Tank Id:	4361
Material Code:	0001
Common Name of Substance:	#2 Fuel Oil (On-Site Consumption)

Equipment Records:

	B01 - Tank External Protection - Painted/Asphalt Coating
	D01 - Pipe Type - Steel/Carbon Steel/Iron
	A01 - Tank Internal Protection - Epoxy Liner
	H00 - Tank Leak Detection - None
	L09 - Piping Leak Detection - Exempt Suction Piping
	C01 - Pipe Location - Aboveground
	I04 - Overfill - Product Level Gauge (A/G)
	F06 - Pipe External Protection - Wrapped
	G00 - Tank Secondary Containment - None
	J02 - Dispenser - Suction Dispenser
Tank Location:	Aboveground - contact with soil.... Tank bottom rests on soil, allowing no visual inspection.
Tank Type:	Steel/Carbon Steel/Iron
Tank Status:	In Service
Pipe Model:	Not reported
Install Date:	01/01/1972
Capacity Gallons:	5000
Tightness Test Method:	NN
Date Test:	Not reported

FIS ASSCOCIATES LLC C/O SCHWEID (Continued) **U003384744**

Next Test Date:	Not reported
Date Tank Closed:	Not reported
Register:	True
Modified By:	DMPOKRZY
Last Modified:	06/09/2017
Material Name:	#2 fuel oil (on-site consumption)

A4 **CON EDISON** **RCRA NonGen / NLR** **1019325233**
ENE **5057 BROADWAY** **NYP004806345**
< 1/8 **NEW YORK, NY 10034**
0.007 mi.
36 ft. **Site 4 of 51 in cluster A**

Relative:
Lower

Actual:
37 ft.

RCRA-LQG:

Date Form Received by Agency:	2015-07-14 00:00:00.0
Handler Name:	CON EDISON
Handler Address:	5057 BROADWAY
Handler City,State,Zip:	NEW YORK, NY 10034
EPA ID:	NYP004806345
Contact Name:	THOMAS TEELING
Contact Address:	Not reported
Contact City,State,Zip:	Not reported
Contact Telephone:	212-460-3770
Contact Fax:	Not reported
Contact Email:	Not reported
Contact Title:	Not reported
EPA Region:	02
Land Type:	Private
Federal Waste Generator Description:	Not a generator, verified
Non-Notifier:	Not reported
Biennial Report Cycle:	Not reported
Accessibility:	Not reported
Active Site Indicator:	Not reported
State District Owner:	NY
State District:	NYSDEC R2
Mailing Address:	IRVING PL 15TH FL NE
Mailing City,State,Zip:	NEW YORK, NY 10003
Owner Name:	Not reported
Owner Type:	Not reported
Operator Name:	Not reported
Operator Type:	Not reported
Short-Term Generator Activity:	No
Importer Activity:	No
Mixed Waste Generator:	No
Transporter Activity:	No
Transfer Facility Activity:	No
Recycler Activity with Storage:	No
Small Quantity On-Site Burner Exemption:	No
Smelting Melting and Refining Furnace Exemption:	No
Underground Injection Control:	No
Off-Site Waste Receipt:	No
Universal Waste Indicator:	No
Universal Waste Destination Facility:	No
Federal Universal Waste:	No
Active Site Fed-Reg Treatment Storage and Disposal Facility:	Not reported
Active Site Converter Treatment storage and Disposal Facility:	Not reported
Active Site State-Reg Treatment Storage and Disposal Facility:	Not reported
Active Site State-Reg Handler:	---

CON EDISON (Continued) **1019325233**

Federal Facility Indicator:	Not reported
Hazardous Secondary Material Indicator:	NN
Sub-Part K Indicator:	Not reported
Commercial TSD Indicator:	No
Treatment Storage and Disposal Type:	Not reported
2018 GPRA Permit Baseline:	Not on the Baseline
2018 GPRA Renewals Baseline:	Not on the Baseline
Permit Renewals Workload Universe:	Not reported
Permit Workload Universe:	Not reported
Permit Progress Universe:	Not reported
Post-Closure Workload Universe:	Not reported
Closure Workload Universe:	Not reported
202 GPRA Corrective Action Baseline:	No
Corrective Action Workload Universe:	No
Subject to Corrective Action Universe:	No
Non-TSDFs Where RCRA CA has Been Imposed Universe:	No
TSDFs Potentially Subject to CA Under 3004 (u)/(v) Universe:	No
TSDFs Only Subject to CA under Discretionary Auth Universe:	No
Corrective Action Priority Ranking:	No NCAPS ranking
Environmental Control Indicator:	No
Institutional Control Indicator:	No
Human Exposure Controls Indicator:	N/A
Groundwater Controls Indicator:	N/A
Operating TSDF Universe:	Not reported
Full Enforcement Universe:	Not reported
Significant Non-Complier Universe:	No
Unaddressed Significant Non-Complier Universe:	No
Addressed Significant Non-Complier Universe:	No
Significant Non-Complier With a Compliance Schedule Universe:	No
Financial Assurance Required:	Not reported
Handler Date of Last Change:	2016-09-09 15:28:59.0
Recognized Trader-Importer:	No
Recognized Trader-Exporter:	No
Importer of Spent Lead Acid Batteries:	No
Exporter of Spent Lead Acid Batteries:	No
Recycler Activity Without Storage:	Not reported
Manifest Broker:	Not reported
Sub-Part P Indicator:	Not reported

Handler - Owner Operator:

Owner/Operator Indicator:	Operator
Owner/Operator Name:	CONSOLIDATED EDISON COMPANY OF NY, INC.
Legal Status:	Private
Date Became Current:	2015-07-14 00:00:00.
Date Ended Current:	Not reported
Owner/Operator Address:	4 IRVING PLACE
Owner/Operator City,State,Zip:	NEW YORK, NY 10003
Owner/Operator Telephone:	Not reported
Owner/Operator Telephone Ext:	Not reported
Owner/Operator Fax:	Not reported
Owner/Operator Email:	Not reported

Owner/Operator Indicator:	Owner
Owner/Operator Name:	CONSOLIDATED EDISON COMPANY OF NY, INC.
Legal Status:	Private
Date Became Current:	2015-07-14 00:00:00.
Date Ended Current:	Not reported
Owner/Operator Address:	4 IRVING PLACE

CON EDISON (Continued) **1019325233**

Owner/Operator City,State,Zip:	NEW YORK, NY 10003
Owner/Operator Telephone:	Not reported
Owner/Operator Telephone Ext:	Not reported
Owner/Operator Fax:	Not reported
Owner/Operator Email:	Not reported

Historic Generators:

Receive Date:	2016-02-05 00:00:00.0
Handler Name:	CON EDISON - SERVICE BOX 28227
Federal Waste Generator Description:	Large Quantity Generator
State District Owner:	NY
Large Quantity Handler of Universal Waste:	No
Recognized Trader Importer:	No
Recognized Trader Exporter:	No
Spent Lead Acid Battery Importer:	No
Spent Lead Acid Battery Exporter:	No
Current Record:	No
Non Storage Recycler Activity:	Not reported
Electronic Manifest Broker:	Not reported

Receive Date:	2015-07-14 00:00:00.0
Handler Name:	CON EDISON
Federal Waste Generator Description:	Large Quantity Generator
State District Owner:	NY
Large Quantity Handler of Universal Waste:	No
Recognized Trader Importer:	No
Recognized Trader Exporter:	No
Spent Lead Acid Battery Importer:	No
Spent Lead Acid Battery Exporter:	No
Current Record:	No
Non Storage Recycler Activity:	Not reported
Electronic Manifest Broker:	Not reported

Receive Date:	2015-07-14 00:00:00.0
Handler Name:	CON EDISON
Federal Waste Generator Description:	Not a generator, verified
State District Owner:	NY
Large Quantity Handler of Universal Waste:	No
Recognized Trader Importer:	No
Recognized Trader Exporter:	No
Spent Lead Acid Battery Importer:	No
Spent Lead Acid Battery Exporter:	No
Current Record:	Yes
Non Storage Recycler Activity:	Not reported
Electronic Manifest Broker:	Not reported

List of NAICS Codes and Descriptions:

NAICS Code:	221122
NAICS Description:	ELECTRIC POWER DISTRIBUTION

A5 ENE < 1/8 0.007 mi. 36 ft. | **CON EDISON**
5057 BROADWAY
NEW YORK, NY 10034

Site 5 of 51 in cluster A

NJ MANIFEST | **S120673847**
N/A

Relative: Lower

Actual: 37 ft.

NJ MANIFEST:

EPA Id:	NYP004806345
Mail Address:	IRVING PL 15TH FL NE
Mail City/State/Zip:	NEW YORK, NY 10003
Facility Phone:	Not reported
Emergency Phone:	Not reported
Contact:	THOMAS TEELING
Comments:	Not reported
SIC Code:	Not reported
County:	NY061
Municipal:	Not reported
Previous EPA Id:	Not reported
Gen Flag:	Not reported
Trans Flag:	Not reported
TSDF Flag:	Not reported
Name Change:	Not reported
Date Change:	Not reported

Manifest:

Manifest Number:	014466953JJK
EPA ID:	NYP004806345
Date Shipped:	7/14/2015
TSDF EPA ID:	NJD002200046
Transporter EPA ID:	NJ0000027193
Transporter 2 EPA ID:	Not reported
Transporter 3 EPA ID:	Not reported
Transporter 4 EPA ID:	Not reported
Transporter 5 EPA ID:	Not reported
Transporter 6 EPA ID:	Not reported
Transporter 7 EPA ID:	Not reported
Transporter 8 EPA ID:	Not reported
Transporter 9 EPA ID:	Not reported
Transporter 10 EPA ID:	Not reported
Date Trans1 Transported Waste:	Not reported
Date Trans2 Transported Waste:	Not reported
Date Trans3 Transported Waste:	Not reported
Date Trans4 Transported Waste:	Not reported
Date Trans5 Transported Waste:	Not reported
Date Trans6 Transported Waste:	Not reported
Date Trans7 Transported Waste:	Not reported
Date Trans8 Transported Waste:	Not reported
Date Trans9 Transported Waste:	Not reported
Date Trans10 Transported Waste:	Not reported
Date TSDF Received Waste:	Not reported
TSDF EPA Facility Name:	Not reported
QTY Units:	Not reported
Transporter SEQ ID:	Not reported
Transporter-1 Date:	Not reported
Waste SEQ ID:	Not reported
Waste Type Code 2:	Not reported
Waste Type Code 3:	Not reported
Waste Type Code 4:	Not reported
Waste Type Code 5:	Not reported
Waste Type Code 6:	Not reported

CON EDISON (Continued) **S120673847**

Date Accepted:	Not reported
Manifest Discrepancy Type:	Not reported
Data Entry Number:	Not reported
Was Load Rejected:	NEW YORK, NY 10003
Reason Load Was Rejected:	Not reported

A6 **LOT 250,TAXBLOCK 2243** **NY E DESIGNATION** **S122872693**
SW **5045 BROADWAY** **N/A**
< 1/8 **MANHATTAN, NY 10034**
0.009 mi.
47 ft. **Site 6 of 51 in cluster A**

Relative:
Higher

Actual:
38 ft.

E DESIGNATION:

Name:	LOT 250,TAXBLOCK 2243
Address:	5045 BROADWAY
City,State,Zip:	MANHATTAN, NY 10034
Tax Lot(s):	250
Tax Block:	2243
Borough Code:	MN
E-No:	E-459
Effective Date:	8/8/2018
Satisfaction Date:	Not reported
Ceqr Number:	17DME007M
Ulurp Number:	180204ZMM, 180205ZRM
Zoning Map No:	1b, 1d, 3a ,3c
Description:	Hazardous Materials* Phase I and Phase II Testing Protocol
Lot Remediation Date:	Not reported
Description:	Window Wall Attenuation & Alternate Ventilation
Lot Remediation Date:	Not reported

A7 **CON EDISON** **NY MANIFEST** **S119075837**
South **BROADWAY & W 215TH ST** **N/A**
< 1/8 **NEW YORK, NY 10034**
0.016 mi.
82 ft. **Site 7 of 51 in cluster A**

Relative:
Lower

Actual:
34 ft.

NY MANIFEST:

Name:	CON EDISON
Address:	BROADWAY & W 215TH ST
City,State,Zip:	NEW YORK, NY 10034
Country:	USA
EPA ID:	NYP004793428
Facility Status:	Not reported
Location Address 1:	S/W/C 215 ST & BROADWAY
Code:	BP
Location Address 2:	SB 28222
Total Tanks:	Not reported
Location City:	NEW YORK
Location State:	NY
Location Zip:	10034
Location Zip 4:	Not reported

CON EDISON (Continued) **S119075837**

NY MANIFEST:

EPAID:	NYP004793428
Mailing Name:	CON EDISON
Mailing Contact:	DENNIS HUACON
Mailing Address 1:	4 IRVING PL 15TH FL
Mailing Address 2:	Not reported
Mailing City:	NEW YORK
Mailing State:	NY
Mailing Zip:	10003
Mailing Zip 4:	Not reported
Mailing Country:	USA
Mailing Phone:	2124603770

NY MANIFEST:

Document ID:	Not reported
Manifest Status:	Not reported
seq:	Not reported
Year:	Not reported
Trans1 State ID:	NJD003812047
Trans2 State ID:	Not reported
Generator Ship Date:	06/11/2015
Trans1 Recv Date:	06/11/2015
Trans2 Recv Date:	Not reported
TSD Site Recv Date:	06/16/2015
Part A Recv Date:	Not reported
Part B Recv Date:	Not reported
Generator EPA ID:	NYP004793428
Trans1 EPA ID:	Not reported
Trans2 EPA ID:	Not reported
TSDF ID 1:	NJD991291105
TSDF ID 2:	Not reported
Manifest Tracking Number:	002614201GBF
Import Indicator:	N
Export Indicator:	N
Discr Quantity Indicator:	N
Discr Type Indicator:	N
Discr Residue Indicator:	N
Discr Partial Reject Indicator:	N
Discr Full Reject Indicator:	N
Manifest Ref Number:	Not reported
Alt Facility RCRA ID:	Not reported
Alt Facility Sign Date:	Not reported
MGMT Method Type Code:	H110
Waste Code:	Not reported
Waste Code:	Not reported
Waste Code:	Not reported
Waste Code:	Not reported
Waste Code:	Not reported
Waste Code:	Not reported
Quantity:	500
Units:	P - Pounds
Number of Containers:	1
Container Type:	TT - Cargo tank, tank trucks
Handling Method:	T Chemical, physical, or biological treatment.
Specific Gravity:	1
Waste Code:	D008

CON EDISON (Continued) **S119075837**

Waste Code 1_2:	Not reported
Waste Code 1_3:	Not reported
Waste Code 1_4:	Not reported
Waste Code 1_5:	Not reported
Waste Code 1_6:	Not reported

A8 South < 1/8 0.016 mi. 82 ft. **NYCTA 215TH ST RELAY RM** **RCRA NonGen / NLR** **1000134225**
215TH ST & BROADWAY **NY MANIFEST** **NYD982738841**
NEW YORK, NY 10034

Site 8 of 51 in cluster A

Relative: Lower
Actual: 34 ft.

RCRA-LQG:

Date Form Received by Agency:	2007-01-01 00:00:00.0
Handler Name:	NYCTA 215TH ST RELAY RM
Handler Address:	215TH ST & BROADWAY
Handler City,State,Zip:	NEW YORK, NY 10034
EPA ID:	NYD982738841
Contact Name:	Not reported
Contact Address:	JAY ST RM 809
Contact City,State,Zip:	BROOKLYN, NY 11201
Contact Telephone:	Not reported
Contact Fax:	Not reported
Contact Email:	Not reported
Contact Title:	Not reported
EPA Region:	02
Land Type:	Not reported
Federal Waste Generator Description:	Not a generator, verified
Non-Notifier:	Not reported
Biennial Report Cycle:	Not reported
Accessibility:	Not reported
Active Site Indicator:	Not reported
State District Owner:	NY
State District:	NYSDEC R2
Mailing Address:	JAY ST RM 809
Mailing City,State,Zip:	BROOKLYN, NY 11201
Owner Name:	NEW YORK TRANSIT AUTH
Owner Type:	Private
Operator Name:	NEW YORK TRANSIT AUTH
Operator Type:	Private
Short-Term Generator Activity:	No
Importer Activity:	No
Mixed Waste Generator:	No
Transporter Activity:	No
Transfer Facility Activity:	No
Recycler Activity with Storage:	No
Small Quantity On-Site Burner Exemption:	No
Smelting Melting and Refining Furnace Exemption:	No
Underground Injection Control:	No
Off-Site Waste Receipt:	No
Universal Waste Indicator:	No
Universal Waste Destination Facility:	No
Federal Universal Waste:	No
Active Site Fed-Reg Treatment Storage and Disposal Facility:	Not reported
Active Site Converter Treatment storage and Disposal Facility:	Not reported
Active Site State-Reg Treatment Storage and Disposal Facility:	Not reported
Active Site State-Reg Handler:	---

NYCTA 215TH ST RELAY RM (Continued) **1000134225**

Federal Facility Indicator:	Not reported
Hazardous Secondary Material Indicator:	NN
Sub-Part K Indicator:	Not reported
Commercial TSD Indicator:	No
Treatment Storage and Disposal Type:	Not reported
2018 GPRA Permit Baseline:	Not on the Baseline
2018 GPRA Renewals Baseline:	Not on the Baseline
Permit Renewals Workload Universe:	Not reported
Permit Workload Universe:	Not reported
Permit Progress Universe:	Not reported
Post-Closure Workload Universe:	Not reported
Closure Workload Universe:	Not reported
202 GPRA Corrective Action Baseline:	No
Corrective Action Workload Universe:	No
Subject to Corrective Action Universe:	No
Non-TSDFs Where RCRA CA has Been Imposed Universe:	No
TSDFs Potentially Subject to CA Under 3004 (u)/(v) Universe:	No
TSDFs Only Subject to CA under Discretionary Auth Universe:	No
Corrective Action Priority Ranking:	No NCAPS ranking
Environmental Control Indicator:	No
Institutional Control Indicator:	No
Human Exposure Controls Indicator:	N/A
Groundwater Controls Indicator:	N/A
Operating TSDF Universe:	Not reported
Full Enforcement Universe:	Not reported
Significant Non-Complier Universe:	No
Unaddressed Significant Non-Complier Universe:	No
Addressed Significant Non-Complier Universe:	No
Significant Non-Complier With a Compliance Schedule Universe:	No
Financial Assurance Required:	Not reported
Handler Date of Last Change:	2015-04-14 00:00:00.0
Recognized Trader-Importer:	No
Recognized Trader-Exporter:	No
Importer of Spent Lead Acid Batteries:	No
Exporter of Spent Lead Acid Batteries:	No
Recycler Activity Without Storage:	Not reported
Manifest Broker:	Not reported
Sub-Part P Indicator:	Not reported

Handler - Owner Operator:

Owner/Operator Indicator:	Owner
Owner/Operator Name:	NEW YORK TRANSIT AUTH
Legal Status:	Private
Date Became Current:	Not reported
Date Ended Current:	Not reported
Owner/Operator Address:	NOT REQUIRED
Owner/Operator City,State,Zip:	NOT REQUIRED, WY 99999
Owner/Operator Telephone:	212-555-1212
Owner/Operator Telephone Ext:	Not reported
Owner/Operator Fax:	Not reported
Owner/Operator Email:	Not reported

Owner/Operator Indicator:	Operator
Owner/Operator Name:	NEW YORK TRANSIT AUTH
Legal Status:	Private
Date Became Current:	Not reported
Date Ended Current:	Not reported
Owner/Operator Address:	NOT REQUIRED

NYCTA 215TH ST RELAY RM (Continued) **1000134225**

Owner/Operator City,State,Zip:	NOT REQUIRED, WY 99999
Owner/Operator Telephone:	212-555-1212
Owner/Operator Telephone Ext:	Not reported
Owner/Operator Fax:	Not reported
Owner/Operator Email:	Not reported
Owner/Operator Indicator:	Owner
Owner/Operator Name:	NEW YORK TRANSIT AUTH
Legal Status:	Private
Date Became Current:	Not reported
Date Ended Current:	Not reported
Owner/Operator Address:	NOT REQUIRED
Owner/Operator City,State,Zip:	NOT REQUIRED, WY 99999
Owner/Operator Telephone:	212-555-1212
Owner/Operator Telephone Ext:	Not reported
Owner/Operator Fax:	Not reported
Owner/Operator Email:	Not reported

Historic Generators:

Receive Date:	1999-07-08 00:00:00.0
Handler Name:	NYCTA 215TH ST RELAY RM
Federal Waste Generator Description:	Not a generator, verified
State District Owner:	NY
Large Quantity Handler of Universal Waste:	No
Recognized Trader Importer:	No
Recognized Trader Exporter:	No
Spent Lead Acid Battery Importer:	No
Spent Lead Acid Battery Exporter:	No
Current Record:	No
Non Storage Recycler Activity:	Not reported
Electronic Manifest Broker:	Not reported
Receive Date:	2006-01-01 00:00:00.0
Handler Name:	NYCTA 215TH ST RELAY RM
Federal Waste Generator Description:	Not a generator, verified
State District Owner:	NY
Large Quantity Handler of Universal Waste:	No
Recognized Trader Importer:	No
Recognized Trader Exporter:	No
Spent Lead Acid Battery Importer:	No
Spent Lead Acid Battery Exporter:	No
Current Record:	No
Non Storage Recycler Activity:	Not reported
Electronic Manifest Broker:	Not reported
Receive Date:	2007-01-01 00:00:00.0
Handler Name:	NYCTA 215TH ST RELAY RM
Federal Waste Generator Description:	Not a generator, verified
State District Owner:	NY
Large Quantity Handler of Universal Waste:	No
Recognized Trader Importer:	No
Recognized Trader Exporter:	No
Spent Lead Acid Battery Importer:	No
Spent Lead Acid Battery Exporter:	No
Current Record:	Yes
Non Storage Recycler Activity:	Not reported
Electronic Manifest Broker:	Not reported

NYCTA 215TH ST RELAY RM (Continued) **1000134225**

Receive Date:	1989-06-28 00:00:00.0
Handler Name:	NYCTA 215TH ST RELAY RM
Federal Waste Generator Description:	Large Quantity Generator
State District Owner:	NY
Large Quantity Handler of Universal Waste:	No
Recognized Trader Importer:	No
Recognized Trader Exporter:	No
Spent Lead Acid Battery Importer:	No
Spent Lead Acid Battery Exporter:	No
Current Record:	No
Non Storage Recycler Activity:	Not reported
Electronic Manifest Broker:	Not reported

NY MANIFEST:

Name:	NYCTA-215TH ST RELAY RM
Address:	215TH ST & BROADWAY
City,State,Zip:	NEW YORK, NY 10034
Country:	USA
EPA ID:	NYD982738841
Facility Status:	Not reported
Location Address 1:	215TH ST & BROADWAY
Code:	BP
Location Address 2:	Not reported
Total Tanks:	Not reported
Location City:	NEW YORK
Location State:	NY
Location Zip:	10019
Location Zip 4:	Not reported

NY MANIFEST:

EPAID:	NYD982738841
Mailing Name:	NYCTA-215TH ST RELAY RM
Mailing Contact:	LUIS J VILLAFAVE
Mailing Address 1:	1350 AVE OF AMER-RM 1706
Mailing Address 2:	Not reported
Mailing City:	NEW YORK
Mailing State:	NY
Mailing Zip:	10019
Mailing Zip 4:	Not reported
Mailing Country:	USA
Mailing Phone:	2124928044

NY MANIFEST:

Document ID:	NYB1138176
Manifest Status:	C
seq:	Not reported
Year:	1991
Trans1 State ID:	AB00444PA
Trans2 State ID:	TT42322PA
Generator Ship Date:	04/11/1991
Trans1 Recv Date:	04/11/1991
Trans2 Recv Date:	04/16/1991
TSD Site Recv Date:	04/17/1991
Part A Recv Date:	04/18/1991
Part B Recv Date:	04/26/1991
Generator EPA ID:	NYD982738841

NYCTA 215TH ST RELAY RM (Continued) **1000134225**

Trans1 EPA ID:	OHD981960123
Trans2 EPA ID:	OHD981960123
TSDF ID 1:	OHD981960123
TSDF ID 2:	Not reported
Manifest Tracking Number:	Not reported
Import Indicator:	Not reported
Export Indicator:	Not reported
Discr Quantity Indicator:	Not reported
Discr Type Indicator:	Not reported
Discr Residue Indicator:	Not reported
Discr Partial Reject Indicator:	Not reported
Discr Full Reject Indicator:	Not reported
Manifest Ref Number:	Not reported
Alt Facility RCRA ID:	Not reported
Alt Facility Sign Date:	Not reported
MGMT Method Type Code:	Not reported
Waste Code:	B002 - PETROLEUM OIL WITH 50 BUT < 500 PPM PCB
Waste Code:	Not reported
Waste Code:	Not reported
Waste Code:	Not reported
Waste Code:	Not reported
Waste Code:	Not reported
Quantity:	00033
Units:	K - Kilograms (2.2 pounds)
Number of Containers:	001
Container Type:	DM - Metal drums, barrels
Handling Method:	B Incineration, heat recovery, burning.
Specific Gravity:	150
Waste Code:	B007 - OTHER MISCELLANEOUS PCB WASTES
Waste Code:	Not reported
Waste Code:	Not reported
Waste Code:	Not reported
Waste Code:	Not reported
Quantity:	00032
Units:	K - Kilograms (2.2 pounds)
Number of Containers:	001
Container Type:	DM - Metal drums, barrels
Handling Method:	B Incineration, heat recovery, burning.
Specific Gravity:	Not reported

A9 **CON EDISON** **NJ MANIFEST** **S120672719**
South **BROADWAY & W 215TH ST** **N/A**
< 1/8 **NEW YORK, NY 10034**
0.016 mi.
82 ft. **Site 9 of 51 in cluster A**

Relative:
Lower

Actual:
34 ft.

NJ MANIFEST:

EPA Id:	NYP004793428
Mail Address:	IRVING PL 15TH FL NE
Mail City/State/Zip:	NEW YORK, NY 10003
Facility Phone:	Not reported
Emergency Phone:	Not reported
Contact:	THOMAS TEELING
Comments:	Not reported
SIC Code:	Not reported
County:	NY061
Municipal:	Not reported

CON EDISON (Continued) **S120672719**

Previous EPA Id:	Not reported
Gen Flag:	Not reported
Trans Flag:	Not reported
TSDF Flag:	Not reported
Name Change:	Not reported
Date Change:	Not reported

Manifest:

Manifest Number:	002614201GBF
EPA ID:	NYP004793428
Date Shipped:	6/11/2015
TSDF EPA ID:	NJD991291105
Transporter EPA ID:	NJD003812047
Transporter 2 EPA ID:	Not reported
Transporter 3 EPA ID:	Not reported
Transporter 4 EPA ID:	Not reported
Transporter 5 EPA ID:	Not reported
Transporter 6 EPA ID:	Not reported
Transporter 7 EPA ID:	Not reported
Transporter 8 EPA ID:	Not reported
Transporter 9 EPA ID:	Not reported
Transporter 10 EPA ID:	Not reported
Date Trans1 Transported Waste:	Not reported
Date Trans2 Transported Waste:	Not reported
Date Trans3 Transported Waste:	Not reported
Date Trans4 Transported Waste:	Not reported
Date Trans5 Transported Waste:	Not reported
Date Trans6 Transported Waste:	Not reported
Date Trans7 Transported Waste:	Not reported
Date Trans8 Transported Waste:	Not reported
Date Trans9 Transported Waste:	Not reported
Date Trans10 Transported Waste:	Not reported
Date TSDF Received Waste:	Not reported
TSDF EPA Facility Name:	Not reported
QTY Units:	Not reported
Transporter SEQ ID:	Not reported
Transporter-1 Date:	Not reported
Waste SEQ ID:	Not reported
Waste Type Code 2:	Not reported
Waste Type Code 3:	Not reported
Waste Type Code 4:	Not reported
Waste Type Code 5:	Not reported
Waste Type Code 6:	Not reported
Date Accepted:	Not reported
Manifest Discrepancy Type:	Not reported
Data Entry Number:	Not reported
Was Load Rejected:	NEW YORK, NY 10003
Reason Load Was Rejected:	Not reported

A10 South < 1/8 0.016 mi. 82 ft. | **CON EDISON**
BROADWAY & W 215TH ST
NEW YORK, NY 10034
Site 10 of 51 in cluster A | **RCRA NonGen / NLR** | **1019904074**
NYP004793428

Relative: Lower
Actual: 34 ft.

RCRA-LQG:

Date Form Received by Agency:	2015-06-11 00:00:00.0
Handler Name:	CON EDISON
Handler Address:	BROADWAY & W 215TH ST
Handler City,State,Zip:	NEW YORK, NY 10034
EPA ID:	NYP004793428
Contact Name:	THOMAS TEELING
Contact Address:	Not reported
Contact City,State,Zip:	Not reported
Contact Telephone:	212-460-3770
Contact Fax:	Not reported
Contact Email:	Not reported
Contact Title:	Not reported
EPA Region:	02
Land Type:	Private
Federal Waste Generator Description:	Not a generator, verified
Non-Notifier:	Not reported
Biennial Report Cycle:	Not reported
Accessibility:	Not reported
Active Site Indicator:	Not reported
State District Owner:	NY
State District:	NYSDEC R2
Mailing Address:	IRVING PL 15TH FL NE
Mailing City,State,Zip:	NEW YORK, NY 10003
Owner Name:	Not reported
Owner Type:	Not reported
Operator Name:	Not reported
Operator Type:	Not reported
Short-Term Generator Activity:	No
Importer Activity:	No
Mixed Waste Generator:	No
Transporter Activity:	No
Transfer Facility Activity:	No
Recycler Activity with Storage:	No
Small Quantity On-Site Burner Exemption:	No
Smelting Melting and Refining Furnace Exemption:	No
Underground Injection Control:	No
Off-Site Waste Receipt:	No
Universal Waste Indicator:	No
Universal Waste Destination Facility:	No
Federal Universal Waste:	No
Active Site Fed-Reg Treatment Storage and Disposal Facility:	Not reported
Active Site Converter Treatment storage and Disposal Facility:	Not reported
Active Site State-Reg Treatment Storage and Disposal Facility:	Not reported
Active Site State-Reg Handler:	---
Federal Facility Indicator:	Not reported
Hazardous Secondary Material Indicator:	NN
Sub-Part K Indicator:	Not reported
Commercial TSD Indicator:	No
Treatment Storage and Disposal Type:	Not reported
2018 GPRA Permit Baseline:	Not on the Baseline
2018 GPRA Renewals Baseline:	Not on the Baseline
Permit Renewals Workload Universe:	Not reported

CON EDISON (Continued) **1019904074**

Permit Workload Universe:	Not reported
Permit Progress Universe:	Not reported
Post-Closure Workload Universe:	Not reported
Closure Workload Universe:	Not reported
202 GPRA Corrective Action Baseline:	No
Corrective Action Workload Universe:	No
Subject to Corrective Action Universe:	No
Non-TSDFs Where RCRA CA has Been Imposed Universe:	No
TSDFs Potentially Subject to CA Under 3004 (u)/(v) Universe:	No
TSDFs Only Subject to CA under Discretionary Auth Universe:	No
Corrective Action Priority Ranking:	No NCAPS ranking
Environmental Control Indicator:	No
Institutional Control Indicator:	No
Human Exposure Controls Indicator:	N/A
Groundwater Controls Indicator:	N/A
Operating TSDF Universe:	Not reported
Full Enforcement Universe:	Not reported
Significant Non-Complier Universe:	No
Unaddressed Significant Non-Complier Universe:	No
Addressed Significant Non-Complier Universe:	No
Significant Non-Complier With a Compliance Schedule Universe:	No
Financial Assurance Required:	Not reported
Handler Date of Last Change:	2016-09-09 13:09:22.0
Recognized Trader-Importer:	No
Recognized Trader-Exporter:	No
Importer of Spent Lead Acid Batteries:	No
Exporter of Spent Lead Acid Batteries:	No
Recycler Activity Without Storage:	Not reported
Manifest Broker:	Not reported
Sub-Part P Indicator:	Not reported

Historic Generators:

Receive Date:	2015-06-11 00:00:00.0
Handler Name:	CON EDISON
Federal Waste Generator Description:	Small Quantity Generator
State District Owner:	NY
Large Quantity Handler of Universal Waste:	No
Recognized Trader Importer:	No
Recognized Trader Exporter:	No
Spent Lead Acid Battery Importer:	No
Spent Lead Acid Battery Exporter:	No
Current Record:	No
Non Storage Recycler Activity:	Not reported
Electronic Manifest Broker:	Not reported

Receive Date:	2015-06-11 00:00:00.0
Handler Name:	CON EDISON
Federal Waste Generator Description:	Not a generator, verified
State District Owner:	NY
Large Quantity Handler of Universal Waste:	No
Recognized Trader Importer:	No
Recognized Trader Exporter:	No
Spent Lead Acid Battery Importer:	No
Spent Lead Acid Battery Exporter:	No
Current Record:	Yes
Non Storage Recycler Activity:	Not reported
Electronic Manifest Broker:	Not reported

A11 North < 1/8 0.019 mi. 102 ft. | **70 PARK TERRACE EAST OWNERS CORP** | **NY AST** | **U003389978**
70 PARK TERRACE EAST | **N/A**
NEW YORK, NY 10034

Site 11 of 51 in cluster A

Relative: Higher

Actual: 67 ft.

AST:

Name:	70 PARK TERRACE EAST OWNERS CORP
Address:	70 PARK TERRACE EAST
City,State,Zip:	NEW YORK, NY 10034
Region:	STATE
DEC Region:	2
Site Status:	Active
Facility Id:	2-258954
Program Type:	PBS
UTM X:	591351.48454
UTM Y:	4524977.25665
Expiration Date:	08/17/2022
Site Type:	Apartment Building/Office Building

Affiliation Records:

Site Id:	10750
Affiliation Type:	Facility Owner
Company Name:	70 PARK TERRACE EAST OWNERS CORP.
Contact Type:	PROPERTY MANAGER
Contact Name:	JUSTIN VERRET
Address1:	70 PARK TERRACE EAST
Address2:	Not reported
City:	NEW YORK
State:	NY
Zip Code:	10034
Country Code:	001
Phone:	(347) 431-9382
EMail:	Not reported
Fax Number:	Not reported
Modified By:	KXLIU
Date Last Modified:	2019-12-02

Site Id:	10750
Affiliation Type:	Mail Contact
Company Name:	70 PARK TERRACE EAST OWNERS CORP
Contact Type:	Not reported
Contact Name:	SUPER FACILITY MANAGER
Address1:	C/O BLUE WOODS MGMT
Address2:	3 WEST MAIN ST, #205
City:	ELMSFORD
State:	NY
Zip Code:	10523
Country Code:	001
Phone:	(914) 524-8600
EMail:	JVERRET@BLUEWOODSMGMT.COM
Fax Number:	Not reported
Modified By:	KXLIU
Date Last Modified:	2019-12-02

Site Id:	10750
Affiliation Type:	Facility Operator
Company Name:	70 PARK TERRACE EAST OWNERS CORP
Contact Type:	Not reported
Contact Name:	JOSE MARROQUIN

70 PARK TERRACE EAST OWNERS CORP (Continued) **U003389978**

Address1:	Not reported
Address2:	Not reported
City:	Not reported
State:	NN
Zip Code:	Not reported
Country Code:	001
Phone:	(347) 431-9382
EMail:	Not reported
Fax Number:	Not reported
Modified By:	NRLOMBAR
Date Last Modified:	2013-03-27

Site Id:	10750
Affiliation Type:	Emergency Contact
Company Name:	70 PARK TERRACE EAST OWNERS CORP
Contact Type:	Not reported
Contact Name:	JOSE MARROQUIN
Address1:	Not reported
Address2:	Not reported
City:	Not reported
State:	NN
Zip Code:	Not reported
Country Code:	001
Phone:	(212) 569-8594
EMail:	Not reported
Fax Number:	Not reported
Modified By:	TRANSLAT
Date Last Modified:	2004-03-04

Tank Info:

Tank Number:	015
Tank Id:	18079
Material Code:	0002
Common Name of Substance:	#4 Fuel Oil (On-Site Consumption)

Equipment Records:

	K00 - Spill Prevention - None
	D01 - Pipe Type - Steel/Carbon Steel/Iron
	A00 - Tank Internal Protection - None
	C00 - Pipe Location - No Piping
	F00 - Pipe External Protection - None
	L09 - Piping Leak Detection - Exempt Suction Piping
	E00 - Piping Secondary Containment - None
	G03 - Tank Secondary Containment - Vault (w/o access)
	H00 - Tank Leak Detection - None
	B00 - Tank External Protection - None
	I04 - Overfill - Product Level Gauge (A/G)
	J02 - Dispenser - Suction Dispenser
Tank Location:	Aboveground - contact with soil.... Tank bottom rests on soil, allowing no visual inspection.
Tank Type:	Steel/Carbon Steel/Iron
Tank Status:	In Service
Pipe Model:	Not reported
Install Date:	01/01/1955
Capacity Gallons:	7500

70 PARK TERRACE EAST OWNERS CORP (Continued) **U003389978**

Tightness Test Method:	21
Date Test:	04/10/1998
Next Test Date:	Not reported
Date Tank Closed:	Not reported
Register:	True
Modified By:	NRLOMBAR
Last Modified:	04/14/2017
Material Name:	#4 fuel oil (on-site consumption)

A12 **70 PARK TERR EAST** **NY LTANKS** **S103037464**
North **70 PARK TERR EAST** **N/A**
< 1/8 **MANHATTAN, NY**
0.019 mi.
102 ft. **Site 12 of 51 in cluster A**

Relative:
Higher

Actual:
67 ft.

LTANKS:

Name:	70 PARK TERR EAST
Address:	70 PARK TERR EAST
City,State,Zip:	MANHATTAN, NY
Spill Number/Closed Date:	9714576 / 2004-02-04
Facility ID:	9714576
Site ID:	236080
Spill Date:	1998-03-30
Spill Cause:	Tank Test Failure
Spill Source:	Private Dwelling
Spill Class:	B4
Cleanup Ceased:	Not reported
SWIS:	3101
Investigator:	SMSANGES
Referred To:	Not reported
Reported to Dept:	1998-03-31
CID:	205
Water Affected:	Not reported
Spill Notifier:	Responsible Party
Last Inspection:	Not reported
Recommended Penalty:	False
Meets Standard:	False
UST Involvement:	False
Remediation Phase:	0
Date Entered In Computer:	1998-03-31
Spill Record Last Update:	2004-02-04
Spiller Name:	TRI STATE ENGINEERING
Spiller Company:	70 PARK TERR EAST
Spiller Address:	70 PARK TERR EAST
Spiller County:	001
Spiller Contact:	TRI STATE ENGINEERING
Spiller Phone:	(914) 962-3692
Spiller Extention:	Not reported
DEC Region:	2
DER Facility ID:	194480
DEC Memo:	"Prior to Sept, 2004 data translation this spill Lead_DEC Field was SANGESLAND 12/23/2003 Sangesland sent the management company a Do Work letter for an old Tank Test Failure. Deadline Feb 25, 2004 2/4/2004 Prime Locations Inc. (914-963-2279) sent in a copy of a passing tank test performed on 4/10/98, about 2 weeks after the initial tank test failure. Spill Closed. "
Remarks:	"caller tested tank. tank failed test."

70 PARK TERR EAST (Continued) **S103037464**

All TTF:

Facility ID:	9714576
Spill Number:	9714576
Spill Tank Test:	1545720
Site ID:	236080
Tank Number:	1
Tank Size:	7500
Material:	0002
EPA UST:	Not reported
UST:	Not reported
Cause:	Not reported
Source:	Not reported
Test Method:	03
Test Method 2:	Horner EZ Check I or II
Leak Rate:	.00
Gross Fail:	Not reported
Modified By:	Spills
Last Modified Date:	Not reported

All Materials:

Site ID:	236080
Operable Unit ID:	1060340
Operable Unit:	01
Material ID:	556217
Material Code:	0002A
Material Name:	#4 fuel oil
Case No.:	Not reported
Material FA:	Petroleum
Quantity:	.00
Units:	G
Recovered:	.00
Oxygenate:	Not reported

A13 **SPILL NUMBER 0208658** **NY Spills** **S106009448**
South **500 W 215TH ST** **N/A**
< 1/8 **MANHATTAN, NY**
0.019 mi.
102 ft. **Site 13 of 51 in cluster A**

Relative:
Lower

Actual:
34 ft.

SPILLS:

Name:	SPILL NUMBER 0208658
Address:	500 W 215TH ST
City,State,Zip:	MANHATTAN, NY
Spill Number/Closed Date:	0208658 / 2003-07-17
Facility ID:	0208658
Facility Type:	ER
DER Facility ID:	245511
Site ID:	303868
DEC Region:	2
Spill Cause:	Equipment Failure
Spill Class:	C4
SWIS:	3101
Spill Date:	2002-11-21
Investigator:	SMSANGES
Referred To:	Not reported
Reported to Dept:	2002-11-21

SPILL NUMBER 0208658 (Continued) **S106009448**

CID:	211
Water Affected:	Not reported
Spill Source:	Private Dwelling
Spill Notifier:	Responsible Party
Cleanup Ceased:	Not reported
Cleanup Meets Std:	False
Last Inspection:	Not reported
Recommended Penalty:	False
UST Trust:	False
Remediation Phase:	0
Date Entered In Computer:	2002-11-21
Spill Record Last Update:	2004-04-01
Spiller Name:	MARK ROSEN
Spiller Company:	SUMMIT TRANSPORT
Spiller Address:	Not reported
Spiller Company:	001
Contact Name:	MARK ROSEN
DEC Memo:	"Prior to Sept, 2004 data translation this spill Lead_DEC Field was SANGESLAND SPOKE WITH MARK ROSEN. THE PROBLEM WAS THAT SPILL WAS DELIVERED TO WRONG BUILDING. HE DOES NOT HAVE INFORMATION ON THE BUILDING OWNER. NYCDEP WAS IN THE SCENE BUT HE DOES NOT HAVE THE NAME OF THE INSPECTOR. 30-40 GALLONS IN THE SIDEWALK. 1 TO 2 GALLONS ON THE BASEMENT. EVERYTHING WAS CLEANED UP. THEY WILL POWERWASH NEXT WEEK. 11/21/2002 ARS."
Remarks:	"broken gauge lead to overfill - clean up in progress"

All Materials:

Site ID:	303868
Operable Unit ID:	861644
Operable Unit:	01
Material ID:	515654
Material Code:	0002A
Material Name:	#4 fuel oil
Case No.:	Not reported
Material FA:	Petroleum
Quantity:	40.00
Units:	G
Recovered:	.00
Oxygenate:	Not reported

A14 **500 WEST 215TH ST/MANH** **NY Spills** **S104495274**
South **500 WEST 215TH STREET** **N/A**
< 1/8 **NEW YORK CITY, NY**
0.019 mi.
102 ft. **Site 14 of 51 in cluster A**

Relative:
Lower

Actual:
34 ft.

SPILLS:

Name:	500 WEST 215TH ST/MANH
Address:	500 WEST 215TH STREET
City,State,Zip:	NEW YORK CITY, NY
Spill Number/Closed Date:	9011275 / 1995-06-20
Facility ID:	9011275
Facility Type:	ER
DER Facility ID:	154949
Site ID:	185271
DEC Region:	2
Spill Cause:	Human Error

500 WEST 215TH ST/MANH (Continued) **S104495274**

Spill Class:	C3
SWIS:	3101
Spill Date:	1991-01-24
Investigator:	FINGER
Referred To:	Not reported
Reported to Dept:	1991-01-24
CID:	Not reported
Water Affected:	Not reported
Spill Source:	Commercial/Industrial
Spill Notifier:	Other
Cleanup Ceased:	1995-06-20
Cleanup Meets Std:	True
Last Inspection:	Not reported
Recommended Penalty:	False
UST Trust:	False
Remediation Phase:	0
Date Entered In Computer:	1991-02-01
Spill Record Last Update:	1995-06-20
Spiller Name:	Not reported
Spiller Company:	UPTOWN ASSOC
Spiller Address:	Not reported
Spiller Company:	001
Contact Name:	Not reported
DEC Memo:	""
Remarks:	"TANK FITTINGS LEFT OPEN ON TOP OF TANK,POSSIBLY AFTER CLEANING TANK, SPILL CONTAINED IN CONCRETE TANK ROOM, CASTLE OIL TO SUGGEST HIRING CONTRACTOR TO OWNER."

All Materials:

Site ID:	185271
Operable Unit ID:	951393
Operable Unit:	01
Material ID:	427826
Material Code:	0002A
Material Name:	#4 fuel oil
Case No.:	Not reported
Material FA:	Petroleum
Quantity:	50.00
Units:	G
Recovered:	.00
Oxygenate:	Not reported

A15 **CON EDISON** **NJ MANIFEST** **S120674046**
South **500 W 215TH ST** **N/A**
< 1/8 **NEW YORK, NY 10034**
0.019 mi.
102 ft. **Site 15 of 51 in cluster A**

Relative:
Lower

Actual:
34 ft.

NJ MANIFEST:

EPA Id:	NYP004808525
Mail Address:	IRVING PL 15TH FL NE
Mail City/State/Zip:	NEW YORK, NY 10003
Facility Phone:	Not reported
Emergency Phone:	Not reported
Contact:	THOMAS TEELING
Comments:	Not reported
SIC Code:	Not reported

CON EDISON (Continued) **S120674046**

County:	NY061
Municipal:	Not reported
Previous EPA Id:	Not reported
Gen Flag:	Not reported
Trans Flag:	Not reported
TSDF Flag:	Not reported
Name Change:	Not reported
Date Change:	Not reported

Manifest:

Manifest Number:	014466909JJK
EPA ID:	NYP004808525
Date Shipped:	7/16/2015
TSDF EPA ID:	NJD002200046
Transporter EPA ID:	NJ0000027193
Transporter 2 EPA ID:	Not reported
Transporter 3 EPA ID:	Not reported
Transporter 4 EPA ID:	Not reported
Transporter 5 EPA ID:	Not reported
Transporter 6 EPA ID:	Not reported
Transporter 7 EPA ID:	Not reported
Transporter 8 EPA ID:	Not reported
Transporter 9 EPA ID:	Not reported
Transporter 10 EPA ID:	Not reported
Date Trans1 Transported Waste:	Not reported
Date Trans2 Transported Waste:	Not reported
Date Trans3 Transported Waste:	Not reported
Date Trans4 Transported Waste:	Not reported
Date Trans5 Transported Waste:	Not reported
Date Trans6 Transported Waste:	Not reported
Date Trans7 Transported Waste:	Not reported
Date Trans8 Transported Waste:	Not reported
Date Trans9 Transported Waste:	Not reported
Date Trans10 Transported Waste:	Not reported
Date TSDF Received Waste:	Not reported
TSDF EPA Facility Name:	Not reported
QTY Units:	Not reported
Transporter SEQ ID:	Not reported
Transporter-1 Date:	Not reported
Waste SEQ ID:	Not reported
Waste Type Code 2:	Not reported
Waste Type Code 3:	Not reported
Waste Type Code 4:	Not reported
Waste Type Code 5:	Not reported
Waste Type Code 6:	Not reported
Date Accepted:	Not reported
Manifest Discrepancy Type:	Not reported
Data Entry Number:	Not reported
Was Load Rejected:	NEW YORK, NY 10003
Reason Load Was Rejected:	Not reported

A16 South < 1/8 0.019 mi. 102 ft. | **CON EDISON**
500 W 215TH ST
NEW YORK, NY 10034

Site 16 of 51 in cluster A

NY AST | **U003387974**
NY MANIFEST | **N/A**

Relative: Lower

Actual: 34 ft.

AST:

Name:	UPTOWN ASSOCIATES LLC
Address:	500 WEST 215TH ST
City,State,Zip:	NEW YORK, NY 10034
Region:	STATE
DEC Region:	2
Site Status:	Active
Facility Id:	2-315974
Program Type:	PBS
UTM X:	591390.80425
UTM Y:	4524836.93023
Expiration Date:	07/10/2022
Site Type:	Apartment Building/Office Building

Affiliation Records:

Site Id:	14468
Affiliation Type:	Facility Owner
Company Name:	UPTOWN ASSOCIATES LLC
Contact Type:	MEMBER
Contact Name:	PHILP SAMAROO
Address1:	PO BOX 706
Address2:	Not reported
City:	NEW CITY
State:	NY
Zip Code:	10956
Country Code:	001
Phone:	(212) 601-3704
EMail:	Not reported
Fax Number:	Not reported
Modified By:	DMPOKRZY
Date Last Modified:	2017-08-10

Site Id:	14468
Affiliation Type:	Mail Contact
Company Name:	UPTOWN ASSOCIATES LLC
Contact Type:	Not reported
Contact Name:	PHILP SAMAROO
Address1:	PO BOX 706
Address2:	Not reported
City:	NEW CITY
State:	NY
Zip Code:	10956
Country Code:	001
Phone:	(845) 708-7890
EMail:	KBT123@OPTONLINE.NET
Fax Number:	Not reported
Modified By:	DMPOKRZY
Date Last Modified:	2017-08-10

Site Id:	14468
Affiliation Type:	Facility Operator
Company Name:	UPTOWN ASSOCIATES LLC
Contact Type:	Not reported
Contact Name:	CARL LALL

CON EDISON (Continued) **U003387974**

Address1:	Not reported
Address2:	Not reported
City:	Not reported
State:	NN
Zip Code:	Not reported
Country Code:	001
Phone:	(917) 701-8649
EMail:	Not reported
Fax Number:	Not reported
Modified By:	DXLIVING
Date Last Modified:	2007-05-25

Site Id:	14468
Affiliation Type:	Emergency Contact
Company Name:	UPTOWN ASSOCIATES
Contact Type:	Not reported
Contact Name:	PHILIP SAMAROO
Address1:	Not reported
Address2:	Not reported
City:	Not reported
State:	NN
Zip Code:	Not reported
Country Code:	001
Phone:	(212) 601-3704
EMail:	Not reported
Fax Number:	Not reported
Modified By:	TRANSLAT
Date Last Modified:	2004-03-04

Tank Info:

Tank Number:	001
Tank Id:	12923
Material Code:	0002
Common Name of Substance:	#4 Fuel Oil (On-Site Consumption)

Equipment Records:

	D01 - Pipe Type - Steel/Carbon Steel/Iron G09 - Tank Secondary Containment - Modified Double-Walled (Aboveground) A00 - Tank Internal Protection - None K01 - Spill Prevention - Catch Basin L09 - Piping Leak Detection - Exempt Suction Piping B00 - Tank External Protection - None C00 - Pipe Location - No Piping E02 - Piping Secondary Containment - Vault (with Access) F00 - Pipe External Protection - None I04 - Overfill - Product Level Gauge (A/G) J02 - Dispenser - Suction Dispenser H05 - Tank Leak Detection - In-Tank System (ATG)
Tank Location:	Aboveground - contact with soil.... Tank bottom rests on soil, allowing no visual inspection.
Tank Type:	Steel/Carbon Steel/Iron
Tank Status:	In Service
Pipe Model:	Not reported
Install Date:	01/01/1945

CON EDISON (Continued) **U003387974**

Capacity Gallons:	3000
Tightness Test Method:	NN
Date Test:	Not reported
Next Test Date:	Not reported
Date Tank Closed:	Not reported
Register:	True
Modified By:	DMPOKRZY
Last Modified:	08/10/2017
Material Name:	#4 fuel oil (on-site consumption)

NY MANIFEST:

Name:	CON EDISON
Address:	500 W 215TH ST
City,State,Zip:	NEW YORK, NY 10034
Country:	USA
EPA ID:	NYP004808525
Facility Status:	Not reported
Location Address 1:	500 W 215TH ST
Code:	BP
Location Address 2:	SB 24256
Total Tanks:	Not reported
Location City:	NEW YORK
Location State:	NY
Location Zip:	10034
Location Zip 4:	Not reported

NY MANIFEST:

EPAID:	NYP004808525
Mailing Name:	CON EDISON
Mailing Contact:	DENNIS HUACON
Mailing Address 1:	4 IRVING PL 15TH FL
Mailing Address 2:	Not reported
Mailing City:	NEW YORK
Mailing State:	NY
Mailing Zip:	10003
Mailing Zip 4:	Not reported
Mailing Country:	USA
Mailing Phone:	2124603770

NY MANIFEST:

Document ID:	Not reported
Manifest Status:	Not reported
seq:	Not reported
Year:	Not reported
Trans1 State ID:	NJ0000027193
Trans2 State ID:	Not reported
Generator Ship Date:	07/16/2015
Trans1 Recv Date:	07/16/2015
Trans2 Recv Date:	Not reported
TSD Site Recv Date:	07/17/2015
Part A Recv Date:	Not reported
Part B Recv Date:	Not reported
Generator EPA ID:	NYP004808525
Trans1 EPA ID:	Not reported
Trans2 EPA ID:	Not reported
TSDF ID 1:	NJD002200046
TSDF ID 2:	Not reported

CON EDISON (Continued) **U003387974**

Manifest Tracking Number:	014466909JJK
Import Indicator:	N
Export Indicator:	N
Discr Quantity Indicator:	N
Discr Type Indicator:	N
Discr Residue Indicator:	N
Discr Partial Reject Indicator:	N
Discr Full Reject Indicator:	N
Manifest Ref Number:	Not reported
Alt Facility RCRA ID:	Not reported
Alt Facility Sign Date:	Not reported
MGMT Method Type Code:	H110
Waste Code:	Not reported
Waste Code:	Not reported
Waste Code:	Not reported
Waste Code:	Not reported
Waste Code:	Not reported
Waste Code:	Not reported
Quantity:	500
Units:	P - Pounds
Number of Containers:	1
Container Type:	TT - Cargo tank, tank trucks
Handling Method:	T Chemical, physical, or biological treatment.
Specific Gravity:	1
Waste Code:	D008
Waste Code 1_2:	Not reported
Waste Code 1_3:	Not reported
Waste Code 1_4:	Not reported
Waste Code 1_5:	Not reported
Waste Code 1_6:	Not reported

A17 **CON EDISON** **RCRA NonGen / NLR** **1019905334**
South **500 W 215TH ST** **FINDS** **NYP004808525**
< 1/8 **NEW YORK, NY 10034** **ECHO**
0.019 mi.
102 ft. **Site 17 of 51 in cluster A**

Relative:
Lower

Actual:
34 ft.

RCRA-LQG:

Date Form Received by Agency:	2015-07-17 00:00:00.0
Handler Name:	CON EDISON
Handler Address:	500 W 215TH ST
Handler City,State,Zip:	NEW YORK, NY 10034
EPA ID:	NYP004808525
Contact Name:	THOMAS TEELING
Contact Address:	Not reported
Contact City,State,Zip:	Not reported
Contact Telephone:	212-460-3770
Contact Fax:	Not reported
Contact Email:	Not reported
Contact Title:	Not reported
EPA Region:	02
Land Type:	Private
Federal Waste Generator Description:	Not a generator, verified
Non-Notifier:	Not reported
Biennial Report Cycle:	Not reported
Accessibility:	Not reported
Active Site Indicator:	Not reported

CON EDISON (Continued) **1019905334**

State District Owner:	NY
State District:	NYSDEC R2
Mailing Address:	IRVING PL 15TH FL NE
Mailing City,State,Zip:	NEW YORK, NY 10003
Owner Name:	Not reported
Owner Type:	Not reported
Operator Name:	Not reported
Operator Type:	Not reported
Short-Term Generator Activity:	No
Importer Activity:	No
Mixed Waste Generator:	No
Transporter Activity:	No
Transfer Facility Activity:	No
Recycler Activity with Storage:	No
Small Quantity On-Site Burner Exemption:	No
Smelting Melting and Refining Furnace Exemption:	No
Underground Injection Control:	No
Off-Site Waste Receipt:	No
Universal Waste Indicator:	No
Universal Waste Destination Facility:	No
Federal Universal Waste:	No
Active Site Fed-Reg Treatment Storage and Disposal Facility:	Not reported
Active Site Converter Treatment storage and Disposal Facility:	Not reported
Active Site State-Reg Treatment Storage and Disposal Facility:	Not reported
Active Site State-Reg Handler:	---
Federal Facility Indicator:	Not reported
Hazardous Secondary Material Indicator:	NN
Sub-Part K Indicator:	Not reported
Commercial TSD Indicator:	No
Treatment Storage and Disposal Type:	Not reported
2018 GPRA Permit Baseline:	Not on the Baseline
2018 GPRA Renewals Baseline:	Not on the Baseline
Permit Renewals Workload Universe:	Not reported
Permit Workload Universe:	Not reported
Permit Progress Universe:	Not reported
Post-Closure Workload Universe:	Not reported
Closure Workload Universe:	Not reported
202 GPRA Corrective Action Baseline:	No
Corrective Action Workload Universe:	No
Subject to Corrective Action Universe:	No
Non-TSDFs Where RCRA CA has Been Imposed Universe:	No
TSDFs Potentially Subject to CA Under 3004 (u)/(v) Universe:	No
TSDFs Only Subject to CA under Discretionary Auth Universe:	No
Corrective Action Priority Ranking:	No NCAPS ranking
Environmental Control Indicator:	No
Institutional Control Indicator:	No
Human Exposure Controls Indicator:	N/A
Groundwater Controls Indicator:	N/A
Operating TSDF Universe:	Not reported
Full Enforcement Universe:	Not reported
Significant Non-Complier Universe:	No
Unaddressed Significant Non-Complier Universe:	No
Addressed Significant Non-Complier Universe:	No
Significant Non-Complier With a Compliance Schedule Universe:	No
Financial Assurance Required:	Not reported
Handler Date of Last Change:	2016-09-09 15:28:59.0
Recognized Trader-Importer:	No

CON EDISON (Continued) **1019905334**

Recognized Trader-Exporter:	No
Importer of Spent Lead Acid Batteries:	No
Exporter of Spent Lead Acid Batteries:	No
Recycler Activity Without Storage:	Not reported
Manifest Broker:	Not reported
Sub-Part P Indicator:	Not reported

Historic Generators:

Receive Date:	2015-07-17 00:00:00.0
Handler Name:	CON EDISON
Federal Waste Generator Description:	Small Quantity Generator
State District Owner:	NY
Large Quantity Handler of Universal Waste:	No
Recognized Trader Importer:	No
Recognized Trader Exporter:	No
Spent Lead Acid Battery Importer:	No
Spent Lead Acid Battery Exporter:	No
Current Record:	No
Non Storage Recycler Activity:	Not reported
Electronic Manifest Broker:	Not reported

Receive Date:	2015-07-17 00:00:00.0
Handler Name:	CON EDISON
Federal Waste Generator Description:	Not a generator, verified
State District Owner:	NY
Large Quantity Handler of Universal Waste:	No
Recognized Trader Importer:	No
Recognized Trader Exporter:	No
Spent Lead Acid Battery Importer:	No
Spent Lead Acid Battery Exporter:	No
Current Record:	Yes
Non Storage Recycler Activity:	Not reported
Electronic Manifest Broker:	Not reported

FINDS:

Registry ID: 110069674855

Click Here:

Environmental Interest/Information System:

RCRAInfo is a national information system that supports the Resource Conservation and Recovery Act (RCRA) program through the tracking of events and activities related to facilities that generate, transport, and treat, store, or dispose of hazardous waste. RCRAInfo allows RCRA program staff to track the notification, permit, compliance, and corrective action activities required under RCRA.

Click this hyperlink while viewing on your computer to access additional FINDS: detail in the EDR Site Report.

ECHO:

Envid:	1019905334
Registry ID:	110069674855
DFR URL:	http://echo.epa.gov/detailed-facility-report?fid=110069674855
Name:	CON EDISON
Address:	500 W 215TH ST
City,State,Zip:	NEW YORK, NY 10034

A18 **BROADWAY MECHANIC SERVICE** **EDR Hist Auto** **1020267053**
ESE **5060 BROADWAY FRNT 2** **N/A**
< 1/8 **NEW YORK, NY 10034**
0.020 mi.
108 ft. **Site 18 of 51 in cluster A**

Relative: EDR Hist Auto
Lower

Actual:
34 ft.

Year:	Name:	Type:
1969	INWOOD MUFFLER CORP	Automotive Repair Shops, NEC
1970	INWOOD MUFFLER CORP	Automotive Repair Shops, NEC
1971	INWOOD MUFFLER CORP	Automotive Repair Shops, NEC
1972	INWOOD MUFFLER CORP	Automotive Repair Shops, NEC
1973	INWOOD MUFFLER CORP	Automotive Repair Shops, NEC
1974	INWOOD MUFFLER CORP	Automotive Repair Shops, NEC
1975	INWOOD MUFFLER CORP	Automotive Repair Shops, NEC
1976	TOMS FOREIGN AUTO REPAIR	General Automotive Repair Shops
1976	INWOOD MUFFLER CORP	Automotive Repair Shops, NEC
1977	TOMS FOREIGN AUTO REPAIR	General Automotive Repair Shops
1977	INWOOD MUFFLER CORP	Automotive Repair Shops, NEC
1978	INWOOD MUFFLER CORP	Automotive Repair Shops, NEC
1978	TOMS FOREIGN AUTO REPAIR	General Automotive Repair Shops
1979	TOMS FOREIGN AUTO REPAIR	General Automotive Repair Shops
1979	INWOOD MUFFLER CORP	Automotive Repair Shops, NEC
1980	INWOOD MUFFLER CORP	Automotive Repair Shops, NEC
1980	TOMS FOREIGN AUTO REPAIR	General Automotive Repair Shops
1982	TOMS FOREIGN AUTO REPAIR	General Automotive Repair Shops
1982	INWOOD MUFFLER CORP	Automotive Repair Shops, NEC
1983	INWOOD MUFFLER CORP	Automotive Repair Shops, NEC
1983	TOMS FOREIGN AUTO REPAIR	General Automotive Repair Shops
1985	TOMS FOREIGN AUTO REPAIR	General Automotive Repair Shops
1985	INWOOD MUFFLER CORP	Automotive Repair Shops, NEC
1986	TOMS FOREIGN AUTO REPAIR	General Automotive Repair Shops
1986	INWOOD MUFFLER CORP	Automotive Repair Shops, NEC
1987	MAD GLAD MUFFLERS INC	Automotive Repair Shops, NEC
1987	TOMS FOREIGN AUTO REPAIR	General Automotive Repair Shops
1988	TOMS FOREIGN AUTO REPAIR	General Automotive Repair Shops
1988	MAD GLAD MUFFLERS INC	Automotive Repair Shops, NEC
1989	TOMS FOREIGN AUTO REPAIR	General Automotive Repair Shops
1990	TOMS FOREIGN AUTO REPAIR	General Automotive Repair Shops
1991	TOMS FOREIGN AUTO REPAIR	General Automotive Repair Shops
1992	TOMS FOREIGN AUTO REPAIR	General Automotive Repair Shops
1993	TOMS FOREIGN AUTO REPAIR	General Automotive Repair Shops
1995	RIVERGATE OPERATING CORP	General Automotive Repair Shops
1996	RIVERGATE OPERATING CORP	General Automotive Repair Shops
2001	BROADWAY MECHANIC SERVICE	General Automotive Repair Shops
2002	BROADWAY MECHANIC SERVICE	General Automotive Repair Shops
2003	BROADWAY MECHANIC SERVICE	General Automotive Repair Shops
2004	BROADWAY MECHANIC SERVICE	General Automotive Repair Shops
2004	A&M GENERAL CAR REPAIRS INC	General Automotive Repair Shops
2005	A&M GENERAL CAR REPAIRS INC	General Automotive Repair Shops
2005	BROADWAY MECHANIC SERVICE	General Automotive Repair Shops
2006	A&M GENERAL CAR REPAIRS INC	General Automotive Repair Shops
2006	BROADWAY MECHANIC SERVICE	General Automotive Repair Shops
2007	BROADWAY MECHANIC SERVICE	General Automotive Repair Shops
2007	A&M GENERAL CAR REPAIRS INC	General Automotive Repair Shops
2008	A&M GENERAL CAR REPAIRS INC	General Automotive Repair Shops
2008	BROADWAY MECHANIC SERVICE	General Automotive Repair Shops
2009	A&M GENERAL CAR REPAIRS INC	General Automotive Repair Shops

BROADWAY MECHANIC SERVICE (Continued) **1020267053**

2009	BROADWAY MECHANIC SERVICE	General Automotive Repair Shops
2010	BROADWAY MECHANIC SERVICE	General Automotive Repair Shops
2010	A&M GENERAL CAR REPAIRS INC	General Automotive Repair Shops
2011	BROADWAY MECHANIC SERVICE	General Automotive Repair Shops
2011	A&M GENERAL CAR REPAIRS INC	General Automotive Repair Shops
2012	BROADWAY MECHANIC SERVICE	General Automotive Repair Shops
2012	A&M GENERAL CAR REPAIRS INC	General Automotive Repair Shops
2013	A&M GENERAL CAR REPAIRS INC	General Automotive Repair Shops
2013	BROADWAY MECHANIC SERVICE	General Automotive Repair Shops
2014	A&M GENERAL CAR REPAIRS INC	General Automotive Repair Shops
2014	BROADWAY MECHANIC SERVICE	General Automotive Repair Shops

---

A19 **CON EDISON** **RCRA NonGen / NLR** **1019905214**
ESE **5060 BROADWAY** **NYP004807145**
< 1/8 **NEW YORK, NY 10034**
0.020 mi.
108 ft. **Site 19 of 51 in cluster A**

Relative:
Lower

Actual:
34 ft.

RCRA-LQG:

Date Form Received by Agency:	2015-07-15 00:00:00.0
Handler Name:	CON EDISON
Handler Address:	5060 BROADWAY
Handler City,State,Zip:	NEW YORK, NY 10034
EPA ID:	NYP004807145
Contact Name:	THOMAS TEELING
Contact Address:	Not reported
Contact City,State,Zip:	Not reported
Contact Telephone:	212-460-3770
Contact Fax:	Not reported
Contact Email:	Not reported
Contact Title:	Not reported
EPA Region:	02
Land Type:	Private
Federal Waste Generator Description:	Not a generator, verified
Non-Notifier:	Not reported
Biennial Report Cycle:	Not reported
Accessibility:	Not reported
Active Site Indicator:	Not reported
State District Owner:	NY
State District:	NYSDEC R2
Mailing Address:	IRVING PL 15TH FL NE
Mailing City,State,Zip:	NEW YORK, NY 10003
Owner Name:	Not reported
Owner Type:	Not reported
Operator Name:	Not reported
Operator Type:	Not reported
Short-Term Generator Activity:	No
Importer Activity:	No
Mixed Waste Generator:	No
Transporter Activity:	No
Transfer Facility Activity:	No
Recycler Activity with Storage:	No
Small Quantity On-Site Burner Exemption:	No
Smelting Melting and Refining Furnace Exemption:	No
Underground Injection Control:	No
Off-Site Waste Receipt:	No
Universal Waste Indicator:	No
Universal Waste Destination Facility:	No

CON EDISON (Continued) **1019905214**

Federal Universal Waste:	No
Active Site Fed-Reg Treatment Storage and Disposal Facility:	Not reported
Active Site Converter Treatment storage and Disposal Facility:	Not reported
Active Site State-Reg Treatment Storage and Disposal Facility:	Not reported
Active Site State-Reg Handler:	---
Federal Facility Indicator:	Not reported
Hazardous Secondary Material Indicator:	NN
Sub-Part K Indicator:	Not reported
Commercial TSD Indicator:	No
Treatment Storage and Disposal Type:	Not reported
2018 GPRA Permit Baseline:	Not on the Baseline
2018 GPRA Renewals Baseline:	Not on the Baseline
Permit Renewals Workload Universe:	Not reported
Permit Workload Universe:	Not reported
Permit Progress Universe:	Not reported
Post-Closure Workload Universe:	Not reported
Closure Workload Universe:	Not reported
202 GPRA Corrective Action Baseline:	No
Corrective Action Workload Universe:	No
Subject to Corrective Action Universe:	No
Non-TSDFs Where RCRA CA has Been Imposed Universe:	No
TSDFs Potentially Subject to CA Under 3004 (u)/(v) Universe:	No
TSDFs Only Subject to CA under Discretionary Auth Universe:	No
Corrective Action Priority Ranking:	No NCAPS ranking
Environmental Control Indicator:	No
Institutional Control Indicator:	No
Human Exposure Controls Indicator:	N/A
Groundwater Controls Indicator:	N/A
Operating TSDF Universe:	Not reported
Full Enforcement Universe:	Not reported
Significant Non-Complier Universe:	No
Unaddressed Significant Non-Complier Universe:	No
Addressed Significant Non-Complier Universe:	No
Significant Non-Complier With a Compliance Schedule Universe:	No
Financial Assurance Required:	Not reported
Handler Date of Last Change:	2016-09-09 15:28:59.0
Recognized Trader-Importer:	No
Recognized Trader-Exporter:	No
Importer of Spent Lead Acid Batteries:	No
Exporter of Spent Lead Acid Batteries:	No
Recycler Activity Without Storage:	Not reported
Manifest Broker:	Not reported
Sub-Part P Indicator:	Not reported

Historic Generators:

Receive Date:	2015-07-15 00:00:00.0
Handler Name:	CON EDISON
Federal Waste Generator Description:	Small Quantity Generator
State District Owner:	NY
Large Quantity Handler of Universal Waste:	No
Recognized Trader Importer:	No
Recognized Trader Exporter:	No
Spent Lead Acid Battery Importer:	No
Spent Lead Acid Battery Exporter:	No
Current Record:	No
Non Storage Recycler Activity:	Not reported
Electronic Manifest Broker:	Not reported

CON EDISON (Continued) **1019905214**

Receive Date:	2015-07-15 00:00:00.0
Handler Name:	CON EDISON
Federal Waste Generator Description:	Not a generator, verified
State District Owner:	NY
Large Quantity Handler of Universal Waste:	No
Recognized Trader Importer:	No
Recognized Trader Exporter:	No
Spent Lead Acid Battery Importer:	No
Spent Lead Acid Battery Exporter:	No
Current Record:	Yes
Non Storage Recycler Activity:	Not reported
Electronic Manifest Broker:	Not reported

A20 **CON EDISON** **NJ MANIFEST** **S120673919**
ESE **5060 BROADWAY** **N/A**
< 1/8 **NEW YORK, NY 10034**
0.020 mi.
108 ft. **Site 20 of 51 in cluster A**

Relative:
Lower

Actual:
34 ft.

NJ MANIFEST:

EPA Id:	NYP004807145
Mail Address:	IRVING PL 15TH FL NE
Mail City/State/Zip:	NEW YORK, NY 10003
Facility Phone:	Not reported
Emergency Phone:	Not reported
Contact:	THOMAS TEELING
Comments:	Not reported
SIC Code:	Not reported
County:	NY061
Municipal:	Not reported
Previous EPA Id:	Not reported
Gen Flag:	Not reported
Trans Flag:	Not reported
TSDF Flag:	Not reported
Name Change:	Not reported
Date Change:	Not reported

Manifest:

Manifest Number:	014466949JJK
EPA ID:	NYP004807145
Date Shipped:	7/15/2015
TSDF EPA ID:	NJD002200046
Transporter EPA ID:	NJ0000027193
Transporter 2 EPA ID:	Not reported
Transporter 3 EPA ID:	Not reported
Transporter 4 EPA ID:	Not reported
Transporter 5 EPA ID:	Not reported
Transporter 6 EPA ID:	Not reported
Transporter 7 EPA ID:	Not reported
Transporter 8 EPA ID:	Not reported
Transporter 9 EPA ID:	Not reported
Transporter 10 EPA ID:	Not reported
Date Trans1 Transported Waste:	Not reported
Date Trans2 Transported Waste:	Not reported
Date Trans3 Transported Waste:	Not reported
Date Trans4 Transported Waste:	Not reported
Date Trans5 Transported Waste:	Not reported

CON EDISON (Continued) **S120673919**

Date Trans6 Transported Waste:	Not reported
Date Trans7 Transported Waste:	Not reported
Date Trans8 Transported Waste:	Not reported
Date Trans9 Transported Waste:	Not reported
Date Trans10 Transported Waste:	Not reported
Date TSDF Received Waste:	Not reported
TSDF EPA Facility Name:	Not reported
QTY Units:	Not reported
Transporter SEQ ID:	Not reported
Transporter-1 Date:	Not reported
Waste SEQ ID:	Not reported
Waste Type Code 2:	Not reported
Waste Type Code 3:	Not reported
Waste Type Code 4:	Not reported
Waste Type Code 5:	Not reported
Waste Type Code 6:	Not reported
Date Accepted:	Not reported
Manifest Discrepancy Type:	Not reported
Data Entry Number:	Not reported
Was Load Rejected:	NEW YORK, NY 10003
Reason Load Was Rejected:	Not reported

A21 **BROADWAY MECHANIC SERV.** **NY AST** **A100293364**
ESE **5060 BROADWAY** **N/A**
< 1/8 **NEW YORK, NY 10034**
0.020 mi.
108 ft. **Site 21 of 51 in cluster A**

Relative:
Lower

Actual:
34 ft.

AST:

Name:	BROADWAY MECHANIC SERV.
Address:	5060 BROADWAY
City,State,Zip:	NEW YORK, NY 10034
Region:	STATE
DEC Region:	2
Site Status:	Active
Facility Id:	2-609531
Program Type:	PBS
UTM X:	591399.42859
UTM Y:	4524895.67103
Expiration Date:	04/16/2014
Site Type:	Other

Affiliation Records:

Site Id:	55560
Affiliation Type:	Mail Contact
Company Name:	PEDRO A. DELACRUZ
Contact Type:	Not reported
Contact Name:	Not reported
Address1:	5060 BROADWAY
Address2:	NEW YORK
City:	NEW YORK
State:	NY
Zip Code:	10034
Country Code:	001
Phone:	(212) 569-5515
EMail:	Not reported

BROADWAY MECHANIC SERV. (Continued) **A100293364**

Fax Number:	Not reported
Modified By:	nrlombar
Date Last Modified:	2004-05-28

Site Id:	55560
Affiliation Type:	Facility Operator
Company Name:	BROADWAY MECHANIC SERV.
Contact Type:	Not reported
Contact Name:	RAMON PEREZ
Address1:	Not reported
Address2:	Not reported
City:	Not reported
State:	NN
Zip Code:	Not reported
Country Code:	001
Phone:	(212) 569-5515
EMail:	Not reported
Fax Number:	Not reported
Modified By:	nrlombar
Date Last Modified:	2004-05-28

Site Id:	55560
Affiliation Type:	Emergency Contact
Company Name:	PEDRO A. DELACRUZ
Contact Type:	Not reported
Contact Name:	RAMON PEREZ
Address1:	Not reported
Address2:	Not reported
City:	Not reported
State:	NN
Zip Code:	Not reported
Country Code:	999
Phone:	(1‘1) 569-5515
EMail:	Not reported
Fax Number:	Not reported
Modified By:	nrlombar
Date Last Modified:	2004-05-28

Site Id:	55560
Affiliation Type:	Facility Owner
Company Name:	PEDRO A. DELACRUZ
Contact Type:	REP
Contact Name:	PEDRO DELACRUZ
Address1:	5060 BROADWAY
Address2:	Not reported
City:	NEW YORK
State:	NY
Zip Code:	10034
Country Code:	001
Phone:	(212) 569-5515
EMail:	Not reported
Fax Number:	Not reported
Modified By:	MSBAPTIS
Date Last Modified:	2009-03-10

Tank Info:

BROADWAY MECHANIC SERV. (Continued) **A100293364**

Tank Number:	1
Tank Id:	178556
Material Code:	0022
Common Name of Substance:	Waste Oil/Used Oil

Equipment Records:

	D00 - Pipe Type - No Piping
	G01 - Tank Secondary Containment - Diking (Aboveground)
	H02 - Tank Leak Detection - Interstitial - Manual Monitoring
	B00 - Tank External Protection - None
	C00 - Pipe Location - No Piping
	I01 - Overfill - Float Vent Valve
	K01 - Spill Prevention - Catch Basin
	A03 - Tank Internal Protection - Fiberglass Liner (FRP)
Tank Location:	Aboveground - contact with soil.... Tank bottom rests on soil, allowing no visual inspection.
Tank Type:	Stainless Steel Alloy
Tank Status:	In Service
Pipe Model:	Not reported
Install Date:	01/01/2008
Capacity Gallons:	250
Tightness Test Method:	00
Date Test:	Not reported
Next Test Date:	Not reported
Date Tank Closed:	Not reported
Register:	True
Modified By:	dxliving
Last Modified:	04/14/2017
Material Name:	waste oil/used oil

A22 **LOT 18,TAXBLOCK 2232** **NY E DESIGNATION** **S122872665**
ESE **5060 BROADWAY** **N/A**
< 1/8 **MANHATTAN, NY**
0.020 mi.
108 ft. **Site 22 of 51 in cluster A**

Relative:
Lower

Actual:
34 ft.

E DESIGNATION:

Name:	LOT 18,TAXBLOCK 2232
Address:	5060 BROADWAY
City,State,Zip:	MANHATTAN, NY
Tax Lot(s):	18
Tax Block:	2232
Borough Code:	Not reported
E-No:	E-459
Effective Date:	8/8/2018
Satisfaction Date:	Not reported
Ceqr Number:	17DME007M
Ulurp Number:	180204ZMM, 180205ZRM
Zoning Map No:	1b, 1d, 3a ,3c
Description:	Hazardous Materials* Phase I and Phase II Testing Protocol
Lot Remediation Date:	Not reported
Description:	Window Wall Attenuation & Alternate Ventilation
Lot Remediation Date:	Not reported

A23 ESE < 1/8 0.020 mi. 108 ft. | **CON ED 5060 BROADWAY NEW YORK, NY 10034** | **NY MANIFEST** | **S119076504 N/A**

Site 23 of 51 in cluster A

Relative: Lower

Actual: 34 ft.

NY MANIFEST:

Name:	CON ED
Address:	5060 BROADWAY
City,State,Zip:	NEW YORK, NY 10034
Country:	USA
EPA ID:	NYP004807145
Facility Status:	Not reported
Location Address 1:	F/O 5060 BROADWAY
Code:	BP
Location Address 2:	SB 60467
Total Tanks:	Not reported
Location City:	NEW YORK
Location State:	NY
Location Zip:	10034
Location Zip 4:	Not reported

NY MANIFEST:

EPAID:	NYP004807145
Mailing Name:	CON ED
Mailing Contact:	TOM TEELING
Mailing Address 1:	4 IRVING PLACE - 15TH FLOOR
Mailing Address 2:	Not reported
Mailing City:	NEW YORK
Mailing State:	NY
Mailing Zip:	10003
Mailing Zip 4:	Not reported
Mailing Country:	USA
Mailing Phone:	2124603770

NY MANIFEST:

Document ID:	Not reported
Manifest Status:	Not reported
seq:	Not reported
Year:	Not reported
Trans1 State ID:	NJ0000027193
Trans2 State ID:	Not reported
Generator Ship Date:	07/15/2015
Trans1 Recv Date:	07/15/2015
Trans2 Recv Date:	Not reported
TSD Site Recv Date:	07/16/2015
Part A Recv Date:	Not reported
Part B Recv Date:	Not reported
Generator EPA ID:	NYP004807145
Trans1 EPA ID:	Not reported
Trans2 EPA ID:	Not reported
TSDF ID 1:	NJD002200046
TSDF ID 2:	Not reported
Manifest Tracking Number:	014466949JJK
Import Indicator:	N
Export Indicator:	N
Discr Quantity Indicator:	N
Discr Type Indicator:	N
Discr Residue Indicator:	N

CON ED (Continued) **S119076504**

Discr Partial Reject Indicator:	N
Discr Full Reject Indicator:	N
Manifest Ref Number:	Not reported
Alt Facility RCRA ID:	Not reported
Alt Facility Sign Date:	Not reported
MGMT Method Type Code:	H110
Waste Code:	Not reported
Waste Code:	Not reported
Waste Code:	Not reported
Waste Code:	Not reported
Waste Code:	Not reported
Waste Code:	Not reported
Quantity:	2000
Units:	P - Pounds
Number of Containers:	1
Container Type:	TT - Cargo tank, tank trucks
Handling Method:	T Chemical, physical, or biological treatment.
Specific Gravity:	1
Waste Code:	D008
Waste Code 1_2:	Not reported
Waste Code 1_3:	Not reported
Waste Code 1_4:	Not reported
Waste Code 1_5:	Not reported
Waste Code 1_6:	Not reported

A24 **INWOOD ARCH AUTOMOTIVE, INC.** **NY TANKS** **S116349319**
NE **5063 BROADWAY** **N/A**
< 1/8 **NEW YORK, NY 10034**
0.021 mi.
111 ft. **Site 24 of 51 in cluster A**

Relative: **Higher**
Actual: **38 ft.**

TANKS:

Name:	INWOOD ARCH AUTOMOTIVE, INC.
Address:	5063 BROADWAY
City,State,Zip:	NEW YORK, NY 10034
Facility Id:	2-609584
Region:	STATE
DEC Region:	2
Site Status:	Active
Program Type:	PBS
Expiration Date:	06/03/2024
UTM X:	591393.35535
UTM Y:	4524938.70223

A25 **CON EDISON - SERVICE BOX 28228** **RCRA-LQG** **1024891547**
NE **5063 BROADWAY** **NYP005121595**
< 1/8 **NEW YORK, NY 10034**
0.021 mi.
111 ft. **Site 25 of 51 in cluster A**

Relative: **Higher**
Actual: **38 ft.**

RCRA-LQG:

Date Form Received by Agency:	2018-04-10 00:00:00.0
Handler Name:	CON EDISON - SERVICE BOX 28228
Handler Address:	5063 BROADWAY
Handler City,State,Zip:	NEW YORK, NY 10034

CON EDISON - SERVICE BOX 28228 (Continued) **1024891547**

EPA ID:	NYP005121595
Contact Name:	ALYSSA SOTTO
Contact Address:	IRVING PLACE, 15TH FL NE
Contact City,State,Zip:	NEW YORK, NY 10003
Contact Telephone:	212-460-2757
Contact Fax:	Not reported
Contact Email:	SOTTOA@CONED.COM
Contact Title:	ASSOCIATE SCIENTIST
EPA Region:	02
Land Type:	Private
Federal Waste Generator Description:	Large Quantity Generator
Non-Notifier:	Not reported
Biennial Report Cycle:	2017
Accessibility:	Not reported
Active Site Indicator:	Handler Activities
State District Owner:	NY
State District:	NYSDEC R2
Mailing Address:	IRVING PLACE, 15TH FL NE
Mailing City,State,Zip:	NEW YORK, NY 10003
Owner Name:	CONSOLIDATED EDISON COMPANY OF NY, INC.
Owner Type:	Private
Operator Name:	CONSOLIDATED EDISON COMPANY OF NY, INC.
Operator Type:	Private
Short-Term Generator Activity:	No
Importer Activity:	No
Mixed Waste Generator:	No
Transporter Activity:	No
Transfer Facility Activity:	No
Recycler Activity with Storage:	No
Small Quantity On-Site Burner Exemption:	No
Smelting Melting and Refining Furnace Exemption:	No
Underground Injection Control:	No
Off-Site Waste Receipt:	No
Universal Waste Indicator:	No
Universal Waste Destination Facility:	No
Federal Universal Waste:	No
Active Site Fed-Reg Treatment Storage and Disposal Facility:	Not reported
Active Site Converter Treatment storage and Disposal Facility:	Not reported
Active Site State-Reg Treatment Storage and Disposal Facility:	Not reported
Active Site State-Reg Handler:	---
Federal Facility Indicator:	Not reported
Hazardous Secondary Material Indicator:	NN
Sub-Part K Indicator:	Not reported
Commercial TSD Indicator:	No
Treatment Storage and Disposal Type:	Not reported
2018 GPRA Permit Baseline:	Not on the Baseline
2018 GPRA Renewals Baseline:	Not on the Baseline
Permit Renewals Workload Universe:	Not reported
Permit Workload Universe:	Not reported
Permit Progress Universe:	Not reported
Post-Closure Workload Universe:	Not reported
Closure Workload Universe:	Not reported
202 GPRA Corrective Action Baseline:	No
Corrective Action Workload Universe:	No
Subject to Corrective Action Universe:	No
Non-TSDFs Where RCRA CA has Been Imposed Universe:	No
TSDFs Potentially Subject to CA Under 3004 (u)/(v) Universe:	No

CON EDISON - SERVICE BOX 28228 (Continued) **1024891547**

TSDFs Only Subject to CA under Discretionary Auth Universe:	No
Corrective Action Priority Ranking:	No NCAPS ranking
Environmental Control Indicator:	No
Institutional Control Indicator:	No
Human Exposure Controls Indicator:	N/A
Groundwater Controls Indicator:	N/A
Operating TSDF Universe:	Not reported
Full Enforcement Universe:	Not reported
Significant Non-Complier Universe:	No
Unaddressed Significant Non-Complier Universe:	No
Addressed Significant Non-Complier Universe:	No
Significant Non-Complier With a Compliance Schedule Universe:	No
Financial Assurance Required:	Not reported
Handler Date of Last Change:	2018-11-06 18:35:53.0
Recognized Trader-Importer:	No
Recognized Trader-Exporter:	No
Importer of Spent Lead Acid Batteries:	No
Exporter of Spent Lead Acid Batteries:	No
Recycler Activity Without Storage:	No
Manifest Broker:	No
Sub-Part P Indicator:	Not reported

Hazardous Waste Summary:

Waste Code:	D008
Waste Description:	LEAD

Handler - Owner Operator:

Owner/Operator Indicator:	Operator
Owner/Operator Name:	CONSOLIDATED EDISON COMPANY OF NY, INC.
Legal Status:	Private
Date Became Current:	2017-08-04 00:00:00.
Date Ended Current:	Not reported
Owner/Operator Address:	4 IRVING PLACE
Owner/Operator City,State,Zip:	NEW YORK, NY 10003
Owner/Operator Telephone:	212-460-2757
Owner/Operator Telephone Ext:	Not reported
Owner/Operator Fax:	Not reported
Owner/Operator Email:	Not reported

Owner/Operator Indicator:	Owner
Owner/Operator Name:	CONSOLIDATED EDISON COMPANY OF NY, INC.
Legal Status:	Private
Date Became Current:	2017-08-04 00:00:00.
Date Ended Current:	Not reported
Owner/Operator Address:	4 IRVING PLACE
Owner/Operator City,State,Zip:	NEW YORK, NY 10003
Owner/Operator Telephone:	212-460-2757
Owner/Operator Telephone Ext:	Not reported
Owner/Operator Fax:	Not reported
Owner/Operator Email:	Not reported

Historic Generators:

Receive Date:	2018-04-10 00:00:00.0
Handler Name:	CON EDISON - SERVICE BOX 28228
Federal Waste Generator Description:	Large Quantity Generator
State District Owner:	NY
Large Quantity Handler of Universal Waste:	No

CON EDISON - SERVICE BOX 28228 (Continued) **1024891547**

Recognized Trader Importer:	No
Recognized Trader Exporter:	No
Spent Lead Acid Battery Importer:	No
Spent Lead Acid Battery Exporter:	No
Current Record:	Yes
Non Storage Recycler Activity:	No
Electronic Manifest Broker:	No

List of NAICS Codes and Descriptions:

NAICS Code:	221122
NAICS Description:	ELECTRIC POWER DISTRIBUTION

A26 **CON EDISON - SERVICE BOX 28228** **NY MANIFEST** **S121968477**
NE **5063 BROADWAY** **N/A**
< 1/8 **NEW YORK, NY 10034**
0.021 mi.
111 ft. **Site 26 of 51 in cluster A**

Relative:
Higher

Actual:
38 ft.

NY MANIFEST:

Name:	CON EDISON - SERVICE BOX 28228
Address:	5063 BROADWAY
City,State,Zip:	NEW YORK, NY 10034
Country:	USA
EPA ID:	NYP005121595
Facility Status:	Not reported
Location Address 1:	5063 BROADWAY
Code:	BP
Location Address 2:	Not reported
Total Tanks:	Not reported
Location City:	NEW YORK
Location State:	NY
Location Zip:	10034
Location Zip 4:	Not reported

NY MANIFEST:

EPAID:	NYP005121595
Mailing Name:	CON EDISON - SERVICE BOX 28228
Mailing Contact:	CON EDISON
Mailing Address 1:	4 IRVING PL
Mailing Address 2:	Not reported
Mailing City:	NEW YORK
Mailing State:	NY
Mailing Zip:	10003
Mailing Zip 4:	Not reported
Mailing Country:	USA
Mailing Phone:	Not reported

A27 NE < 1/8 0.021 mi. 111 ft. | **LOT 261,TAXBLOCK 2243 5063 BROADWAY MANHATTAN, NY 10034** | **NY E DESIGNATION** | **S122872698 N/A**

Site 27 of 51 in cluster A

Relative: Higher

Actual: 38 ft.

E DESIGNATION:

Name:	LOT 261,TAXBLOCK 2243
Address:	5063 BROADWAY
City,State,Zip:	MANHATTAN, NY 10034
Tax Lot(s):	261
Tax Block:	2243
Borough Code:	MN
E-No:	E-459
Effective Date:	8/8/2018
Satisfaction Date:	Not reported
Ceqr Number:	17DME007M
Ulurp Number:	180204ZMM, 180205ZRM
Zoning Map No:	1b, 1d, 3a ,3c
Description:	Hazardous Materials* Phase I and Phase II Testing Protocol
Lot Remediation Date:	Not reported
Description:	Window Wall Attenuation & Alternate Ventilation
Lot Remediation Date:	Not reported

A28 NE < 1/8 0.021 mi. 111 ft. | **FAMILY TRANSMISSIONS 5063 BROADWAY NEW YORK, NY 10034** | **EDR Hist Auto** | **1020263791 N/A**

Site 28 of 51 in cluster A

Relative: Higher

Actual: 38 ft.

EDR Hist Auto

Year:	Name:	Type:
1997	FAMILY TRANSMISSIONS FAMI	Automotive Transmission Repair Shops
1998	FAMILY TRANSMISSIONS	Automotive Transmission Repair Shops
1999	FAMILY TRANSMISSIONS	Automotive Transmission Repair Shops
2000	FAMILY TRANSMISSIONS	Automotive Transmission Repair Shops
2001	FAMILY TRANSMISSIONS	Automotive Transmission Repair Shops
2002	FAMILY TRANSMISSIONS	Automotive Transmission Repair Shops
2003	FAMILY TRANSMISSIONS	Automotive Transmission Repair Shops
2004	FAMILY TRANSMISSIONS	Automotive Transmission Repair Shops
2005	FAMILY TRANSMISSIONS	Automotive Transmission Repair Shops
2006	FAMILY TRANSMISSIONS	Automotive Transmission Repair Shops
2007	FAMILY TRANSMISSIONS	Automotive Transmission Repair Shops
2008	FAMILY TRANSMISSIONS	Automotive Transmission Repair Shops
2009	FAMILY TRANSMISSIONS	Automotive Transmission Repair Shops
2010	FAMILY TRANSMISSIONS	Automotive Transmission Repair Shops
2011	FAMILY TRANSMISSIONS	Automotive Transmission Repair Shops
2012	FAMILY TRANSMISSIONS	Automotive Transmission Repair Shops
2013	FAMILY TRANSMISSIONS	Automotive Transmission Repair Shops

A29	**JACK GALLO AUTO BODY INC**	**RCRA NonGen / NLR**	**1000266485**
ENE	**5065 BROADWAY**	**FINDS**	**NYD062532163**
< 1/8	**NEW YORK, NY 10034**	**ECHO**	
0.022 mi.			
114 ft.	**Site 29 of 51 in cluster A**		

Relative:
Lower

Actual:
36 ft.

RCRA-LQG:

Date Form Received by Agency:	2007-01-01 00:00:00.0
Handler Name:	JACK GALLO AUTO BODY INC
Handler Address:	5065 BROADWAY
Handler City,State,Zip:	NEW YORK, NY 10034-1131
EPA ID:	NYD062532163
Contact Name:	Not reported
Contact Address:	BROADWAY
Contact City,State,Zip:	NEW YORK, NY 10034
Contact Telephone:	Not reported
Contact Fax:	Not reported
Contact Email:	Not reported
Contact Title:	Not reported
EPA Region:	02
Land Type:	Not reported
Federal Waste Generator Description:	Not a generator, verified
Non-Notifier:	Not reported
Biennial Report Cycle:	Not reported
Accessibility:	Not reported
Active Site Indicator:	Not reported
State District Owner:	NY
State District:	NYSDEC R2
Mailing Address:	BROADWAY
Mailing City,State,Zip:	NEW YORK, NY 10034
Owner Name:	JACK GALLO
Owner Type:	Private
Operator Name:	JACK GALLO
Operator Type:	Private
Short-Term Generator Activity:	No
Importer Activity:	No
Mixed Waste Generator:	No
Transporter Activity:	No
Transfer Facility Activity:	No
Recycler Activity with Storage:	No
Small Quantity On-Site Burner Exemption:	No
Smelting Melting and Refining Furnace Exemption:	No
Underground Injection Control:	No
Off-Site Waste Receipt:	No
Universal Waste Indicator:	No
Universal Waste Destination Facility:	No
Federal Universal Waste:	No
Active Site Fed-Reg Treatment Storage and Disposal Facility:	Not reported
Active Site Converter Treatment storage and Disposal Facility:	Not reported
Active Site State-Reg Treatment Storage and Disposal Facility:	Not reported
Active Site State-Reg Handler:	---
Federal Facility Indicator:	Not reported
Hazardous Secondary Material Indicator:	NN
Sub-Part K Indicator:	Not reported
Commercial TSD Indicator:	No
Treatment Storage and Disposal Type:	Not reported
2018 GPRA Permit Baseline:	Not on the Baseline
2018 GPRA Renewals Baseline:	Not on the Baseline
Permit Renewals Workload Universe:	Not reported

JACK GALLO AUTO BODY INC (Continued) **1000266485**

Permit Workload Universe:	Not reported
Permit Progress Universe:	Not reported
Post-Closure Workload Universe:	Not reported
Closure Workload Universe:	Not reported
202 GPRA Corrective Action Baseline:	No
Corrective Action Workload Universe:	No
Subject to Corrective Action Universe:	No
Non-TSDFs Where RCRA CA has Been Imposed Universe:	No
TSDFs Potentially Subject to CA Under 3004 (u)/(v) Universe:	No
TSDFs Only Subject to CA under Discretionary Auth Universe:	No
Corrective Action Priority Ranking:	No NCAPS ranking
Environmental Control Indicator:	No
Institutional Control Indicator:	No
Human Exposure Controls Indicator:	N/A
Groundwater Controls Indicator:	N/A
Operating TSDF Universe:	Not reported
Full Enforcement Universe:	Not reported
Significant Non-Complier Universe:	No
Unaddressed Significant Non-Complier Universe:	No
Addressed Significant Non-Complier Universe:	No
Significant Non-Complier With a Compliance Schedule Universe:	No
Financial Assurance Required:	Not reported
Handler Date of Last Change:	2015-04-14 00:00:00.0
Recognized Trader-Importer:	No
Recognized Trader-Exporter:	No
Importer of Spent Lead Acid Batteries:	No
Exporter of Spent Lead Acid Batteries:	No
Recycler Activity Without Storage:	Not reported
Manifest Broker:	Not reported
Sub-Part P Indicator:	Not reported

Handler - Owner Operator:

Owner/Operator Indicator:	Operator
Owner/Operator Name:	JACK GALLO
Legal Status:	Private
Date Became Current:	Not reported
Date Ended Current:	Not reported
Owner/Operator Address:	NOT REQUIRED
Owner/Operator City,State,Zip:	NOT REQUIRED, WY 99999
Owner/Operator Telephone:	212-555-1212
Owner/Operator Telephone Ext:	Not reported
Owner/Operator Fax:	Not reported
Owner/Operator Email:	Not reported

Owner/Operator Indicator:	Owner
Owner/Operator Name:	JACK GALLO
Legal Status:	Private
Date Became Current:	Not reported
Date Ended Current:	Not reported
Owner/Operator Address:	NOT REQUIRED
Owner/Operator City,State,Zip:	NOT REQUIRED, WY 99999
Owner/Operator Telephone:	212-555-1212
Owner/Operator Telephone Ext:	Not reported
Owner/Operator Fax:	Not reported
Owner/Operator Email:	Not reported

Owner/Operator Indicator:	Owner
Owner/Operator Name:	JACK GALLO

JACK GALLO AUTO BODY INC (Continued) **1000266485**

Legal Status:	Private
Date Became Current:	Not reported
Date Ended Current:	Not reported
Owner/Operator Address:	NOT REQUIRED
Owner/Operator City,State,Zip:	NOT REQUIRED, WY 99999
Owner/Operator Telephone:	212-555-1212
Owner/Operator Telephone Ext:	Not reported
Owner/Operator Fax:	Not reported
Owner/Operator Email:	Not reported

Historic Generators:

Receive Date:	1999-07-08 00:00:00.0
Handler Name:	JACK GALLO AUTO BODY INC
Federal Waste Generator Description:	Not a generator, verified
State District Owner:	NY
Large Quantity Handler of Universal Waste:	No
Recognized Trader Importer:	No
Recognized Trader Exporter:	No
Spent Lead Acid Battery Importer:	No
Spent Lead Acid Battery Exporter:	No
Current Record:	No
Non Storage Recycler Activity:	Not reported
Electronic Manifest Broker:	Not reported

Receive Date:	2006-01-01 00:00:00.0
Handler Name:	JACK GALLO AUTO BODY INC
Federal Waste Generator Description:	Not a generator, verified
State District Owner:	NY
Large Quantity Handler of Universal Waste:	No
Recognized Trader Importer:	No
Recognized Trader Exporter:	No
Spent Lead Acid Battery Importer:	No
Spent Lead Acid Battery Exporter:	No
Current Record:	No
Non Storage Recycler Activity:	Not reported
Electronic Manifest Broker:	Not reported

Receive Date:	2007-01-01 00:00:00.0
Handler Name:	JACK GALLO AUTO BODY INC
Federal Waste Generator Description:	Not a generator, verified
State District Owner:	NY
Large Quantity Handler of Universal Waste:	No
Recognized Trader Importer:	No
Recognized Trader Exporter:	No
Spent Lead Acid Battery Importer:	No
Spent Lead Acid Battery Exporter:	No
Current Record:	Yes
Non Storage Recycler Activity:	Not reported
Electronic Manifest Broker:	Not reported

Receive Date:	1989-07-28 00:00:00.0
Handler Name:	JACK GALLO AUTO BODY INC
Federal Waste Generator Description:	Small Quantity Generator
State District Owner:	NY
Large Quantity Handler of Universal Waste:	No
Recognized Trader Importer:	No
Recognized Trader Exporter:	No

JACK GALLO AUTO BODY INC (Continued) **1000266485**

Spent Lead Acid Battery Importer:	No
Spent Lead Acid Battery Exporter:	No
Current Record:	No
Non Storage Recycler Activity:	Not reported
Electronic Manifest Broker:	Not reported

FINDS:
Registry ID: 110004363073

Click Here:

Environmental Interest/Information System:
RCRAInfo is a national information system that supports the Resource Conservation and Recovery Act (RCRA) program through the tracking of events and activities related to facilities that generate, transport, and treat, store, or dispose of hazardous waste. RCRAInfo allows RCRA program staff to track the notification, permit, compliance, and corrective action activities required under RCRA.
FIS (New York - Facility Information System) is New York's Department of Environmental Conservation (DEC) information system for tracking environmental facility information found across the State.

~~Click this hyperlink~~ while viewing on your computer to access additional FINDS: detail in the EDR Site Report.

ECHO:

Envid:	1000266485
Registry ID:	110004363073
DFR URL:	http://echo.epa.gov/detailed-facility-report?fid=110004363073
Name:	JACK GALLO AUTO BODY INC
Address:	5065 BROADWAY
City,State,Zip:	NEW YORK, NY 10034

A30 **PARK TERRACE OWNERS CORP** **NY AST** **U003390219**
West **48-50 PARK TERRACE EAST** **N/A**
< 1/8 **NEW YORK, NY 10034**
0.023 mi.
122 ft. **Site 30 of 51 in cluster A**

Relative:
Higher

Actual:
64 ft.

AST:

Name:	PARK TERRACE OWNERS CORP
Address:	48-50 PARK TERRACE EAST
City,State,Zip:	NEW YORK, NY 10034
Region:	STATE
DEC Region:	2
Site Status:	Active
Facility Id:	2-209414
Program Type:	PBS
UTM X:	591276.48033
UTM Y:	4524910.78728
Expiration Date:	08/24/2022
Site Type:	Apartment Building/Office Building

Affiliation Records:

Site Id:	7526
Affiliation Type:	Facility Owner
Company Name:	PARK TERRACE OWNERS CORP
Contact Type:	MANAGING AGENT

PARK TERRACE OWNERS CORP (Continued) **U003390219**

Contact Name:	IRWIN H. COHEN
Address1:	122 E. 42ND STREET
Address2:	Not reported
City:	NEW YORK
State:	NY
Zip Code:	10168
Country Code:	001
Phone:	(877) 641-5900
EMail:	Not reported
Fax Number:	Not reported
Modified By:	MFLEONAR
Date Last Modified:	2017-09-11

Site Id:	7526
Affiliation Type:	Mail Contact
Company Name:	A. MICHAEL TYLER REALTY CORP
Contact Type:	Not reported
Contact Name:	IRWIN H. COHEN
Address1:	122 EAST 42ND STREET
Address2:	SUITE 1700
City:	NEW YORK
State:	NY
Zip Code:	10168
Country Code:	001
Phone:	(877) 641-5900
EMail:	INFO@AMTREALTYNY.COM
Fax Number:	Not reported
Modified By:	MFLEONAR
Date Last Modified:	2017-09-11

Site Id:	7526
Affiliation Type:	Facility Operator
Company Name:	PARK TERRACE OWNERS CORP
Contact Type:	Not reported
Contact Name:	PARK TERRACE OWNERS CORP
Address1:	Not reported
Address2:	Not reported
City:	Not reported
State:	NN
Zip Code:	Not reported
Country Code:	001
Phone:	(212) 569-2988
EMail:	Not reported
Fax Number:	Not reported
Modified By:	TRANSLAT
Date Last Modified:	2004-03-04

Site Id:	7526
Affiliation Type:	Emergency Contact
Company Name:	PARK TERRACE OWNERS CORP
Contact Type:	Not reported
Contact Name:	IRWIN H. COHEN
Address1:	Not reported
Address2:	Not reported
City:	Not reported
State:	NN
Zip Code:	Not reported

PARK TERRACE OWNERS CORP (Continued) **U003390219**

Country Code:	999
Phone:	(877) 641-5900
EMail:	Not reported
Fax Number:	Not reported
Modified By:	MFLEONAR
Date Last Modified:	2017-09-11

Tank Info:

Tank Number:	001
Tank Id:	18633
Material Code:	0003
Common Name of Substance:	#6 Fuel Oil (On-Site Consumption)

Equipment Records:

	B00 - Tank External Protection - None
	C00 - Pipe Location - No Piping
	F00 - Pipe External Protection - None
	H00 - Tank Leak Detection - None
	L09 - Piping Leak Detection - Exempt Suction Piping
	A00 - Tank Internal Protection - None
	D01 - Pipe Type - Steel/Carbon Steel/Iron
	I04 - Overfill - Product Level Gauge (A/G)
	G00 - Tank Secondary Containment - None
	J02 - Dispenser - Suction Dispenser
Tank Location:	Aboveground - contact with soil.... Tank bottom rests on soil, allowing no visual inspection.
Tank Type:	Steel/Carbon Steel/Iron
Tank Status:	In Service
Pipe Model:	Not reported
Install Date:	08/01/1994
Capacity Gallons:	5000
Tightness Test Method:	-
Date Test:	Not reported
Next Test Date:	Not reported
Date Tank Closed:	Not reported
Register:	True
Modified By:	MFLEONAR
Last Modified:	09/11/2017
Material Name:	#6 fuel oil (on-site consumption)

A31 **AOS SERVICE STATION** **EDR Hist Auto** **1020431450**
East **5076 BROADWAY** **N/A**
< 1/8 **NEW YORK, NY 10034**
0.024 mi.
126 ft. **Site 31 of 51 in cluster A**

Relative: EDR Hist Auto
Lower

Actual:
35 ft.

Year:	Name:	Type:
1975	A O S SERVICE STATION INC	Gasoline Service Stations
1975	AOS SERVICE STATION	Gasoline Service Stations
1976	A O S SERVICE STATION INC	Gasoline Service Stations
1976	AOS SERVICE STATION	Gasoline Service Stations

A32 SW < 1/8 0.028 mi. 147 ft. | **LOT 247,TAXBLOCK 2243 5037 BROADWAY MANHATTAN, NY 10034** | **NY E DESIGNATION** | **S122872688 N/A**

Site 32 of 51 in cluster A

Relative: Lower
Actual: 37 ft.

E DESIGNATION:

Name:	LOT 247,TAXBLOCK 2243
Address:	5037 BROADWAY
City,State,Zip:	MANHATTAN, NY 10034
Tax Lot(s):	247
Tax Block:	2243
Borough Code:	MN
E-No:	E-459
Effective Date:	8/8/2018
Satisfaction Date:	Not reported
Ceqr Number:	17DME007M
Ulurp Number:	180204ZMM, 180205ZRM
Zoning Map No:	1b, 1d, 3a ,3c
Description:	Hazardous Materials* Phase I and Phase II Testing Protocol
Lot Remediation Date:	Not reported
Description:	Window Wall Attenuation & Alternate Ventilation
Lot Remediation Date:	Not reported

A33 ENE < 1/8 0.029 mi. 151 ft. | **NYC TRANSIT TO ROADWAY WEST 216TH ST AND BROADWAY NEW YORK, NY** | **NY Spills** | **S118637415 N/A**

Site 33 of 51 in cluster A

Relative: Lower
Actual: 36 ft.

SPILLS:

Name:	NYC TRANSIT TO ROADWAY
Address:	WEST 216TH ST AND BROADWAY
City,State,Zip:	NEW YORK, NY
Spill Number/Closed Date:	1600140 / 2016-04-05
Facility ID:	1600140
Facility Type:	ER
DER Facility ID:	479611
Site ID:	525399
DEC Region:	2
Spill Cause:	Equipment Failure
Spill Class:	C4
SWIS:	3101
Spill Date:	2016-04-05
Investigator:	JKKANN
Referred To:	Not reported
Reported to Dept:	2016-04-05
CID:	Not reported
Water Affected:	Not reported
Spill Source:	Commercial Vehicle
Spill Notifier:	Other
Cleanup Ceased:	Not reported
Cleanup Meets Std:	False
Last Inspection:	Not reported
Recommended Penalty:	False
UST Trust:	False
Remediation Phase:	0
Date Entered In Computer:	2016-04-05

NYC TRANSIT TO ROADWAY (Continued) **S118637415**

Spill Record Last Update:	2016-04-05
Spiller Name:	SHERRY BULKLEY
Spiller Company:	NYC TRANSIT
Spiller Address:	WEST 216TH ST AND BROADWAY
Spiller Company:	999
Contact Name:	SHERRY BULKLEY
DEC Memo:	"4/5/16: J.Kann - spoke with Sherry Bulkley. The spill was due to a traffic accident which hit one of NYC Transit's buses. Spill was antifreeze and was limited to the roadway, no spills or drains effected. Sanitation cleaned the spill. Spill closed."
Remarks:	"loss to street only, c/u in progress"

All Materials:

Site ID:	525399
Operable Unit ID:	1274356
Operable Unit:	01
Material ID:	2278930
Material Code:	0043A
Material Name:	antifreeze
Case No.:	Not reported
Material FA:	Other
Quantity:	20.00
Units:	G
Recovered:	Not reported
Oxygenate:	Not reported

A34 **216TH ST. & BROADWAY** **NY Spills** **S102146510**
ENE **216TH ST. & BROADWAY** **N/A**
< 1/8 **MANHATTAN, NY**
0.029 mi.
151 ft. **Site 34 of 51 in cluster A**

Relative:
Lower

Actual:
36 ft.

SPILLS:

Name:	216TH ST. & BROADWAY
Address:	216TH ST. & BROADWAY
City,State,Zip:	MANHATTAN, NY
Spill Number/Closed Date:	9302252 / 1993-05-18
Facility ID:	9302252
Facility Type:	ER
DER Facility ID:	229905
Site ID:	283464
DEC Region:	2
Spill Cause:	Equipment Failure
Spill Class:	D4
SWIS:	3101
Spill Date:	1993-05-18
Investigator:	CAMMISA
Referred To:	Not reported
Reported to Dept:	1993-05-18
CID:	Not reported
Water Affected:	Not reported
Spill Source:	Private Dwelling
Spill Notifier:	Other
Cleanup Ceased:	1993-05-18
Cleanup Meets Std:	True
Last Inspection:	Not reported
Recommended Penalty:	False

216TH ST. & BROADWAY (Continued) **S102146510**

UST Trust:	False
Remediation Phase:	0
Date Entered In Computer:	1993-05-19
Spill Record Last Update:	1993-07-19
Spiller Name:	Not reported
Spiller Company:	CENTURY STAR FUEL OIL CO.
Spiller Address:	Not reported
Spiller Company:	001
Contact Name:	Not reported
DEC Memo:	"Prior to Sept, 2004 data translation this spill Lead_DEC Field was S. CAMMISA. "
Remarks:	"FILL-BOX WORN OUT-BACKPRESSURE CAUSED FILLBOX TO COME OUT OF FILL-PIPE-OIL LEAKED TO CONER AREA-DRIVER CONTAINED W/SPEED-DRI-SPILL TEAM ON SITE TO P/U WILL DISPOSE+CHEM CLEAN CONCR-NYC DEP NOTIFIED."

All Materials:

Site ID:	283464
Operable Unit ID:	984276
Operable Unit:	01
Material ID:	399382
Material Code:	0001A
Material Name:	#2 fuel oil
Case No.:	Not reported
Material FA:	Petroleum
Quantity:	10.00
Units:	G
Recovered:	.00
Oxygenate:	Not reported

B35 **CON EDISON** **NJ MANIFEST** **S120674605**
NW **67 PARK TER E** **N/A**
< 1/8 **NEW YORK, NY 10034**
0.033 mi.
174 ft. **Site 1 of 15 in cluster B**

Relative:
Higher

Actual:
94 ft.

NJ MANIFEST:

EPA Id:	NYP004814444
Mail Address:	IRVING PL 15TH FL NE
Mail City/State/Zip:	NEW YORK, NY 10003
Facility Phone:	Not reported
Emergency Phone:	Not reported
Contact:	THOMAS TEELING
Comments:	Not reported
SIC Code:	Not reported
County:	NY061
Municipal:	Not reported
Previous EPA Id:	Not reported
Gen Flag:	Not reported
Trans Flag:	Not reported
TSDF Flag:	Not reported
Name Change:	Not reported
Date Change:	Not reported

Manifest:

Manifest Number:	014472801JJK
EPA ID:	NYP004814444
Date Shipped:	7/28/2015
TSDF EPA ID:	NJD002200046

CON EDISON (Continued) **S120674605**

Transporter EPA ID:	NJ0000027193
Transporter 2 EPA ID:	Not reported
Transporter 3 EPA ID:	Not reported
Transporter 4 EPA ID:	Not reported
Transporter 5 EPA ID:	Not reported
Transporter 6 EPA ID:	Not reported
Transporter 7 EPA ID:	Not reported
Transporter 8 EPA ID:	Not reported
Transporter 9 EPA ID:	Not reported
Transporter 10 EPA ID:	Not reported
Date Trans1 Transported Waste:	Not reported
Date Trans2 Transported Waste:	Not reported
Date Trans3 Transported Waste:	Not reported
Date Trans4 Transported Waste:	Not reported
Date Trans5 Transported Waste:	Not reported
Date Trans6 Transported Waste:	Not reported
Date Trans7 Transported Waste:	Not reported
Date Trans8 Transported Waste:	Not reported
Date Trans9 Transported Waste:	Not reported
Date Trans10 Transported Waste:	Not reported
Date TSDF Received Waste:	Not reported
TSDF EPA Facility Name:	Not reported
QTY Units:	Not reported
Transporter SEQ ID:	Not reported
Transporter-1 Date:	Not reported
Waste SEQ ID:	Not reported
Waste Type Code 2:	Not reported
Waste Type Code 3:	Not reported
Waste Type Code 4:	Not reported
Waste Type Code 5:	Not reported
Waste Type Code 6:	Not reported
Date Accepted:	Not reported
Manifest Discrepancy Type:	Not reported
Data Entry Number:	Not reported
Was Load Rejected:	NEW YORK, NY 10003
Reason Load Was Rejected:	Not reported

B36 **CON EDISON** **RCRA NonGen / NLR** **1019905862**
NW **67 PARK TER E** **NYP004814444**
< 1/8 **NEW YORK, NY 10034**
0.033 mi.
174 ft. **Site 2 of 15 in cluster B**

Relative:
Higher

Actual:
94 ft.

RCRA-LQG:

Date Form Received by Agency:	2015-07-28 00:00:00.0
Handler Name:	CON EDISON
Handler Address:	67 PARK TER E
Handler City,State,Zip:	NEW YORK, NY 10034
EPA ID:	NYP004814444
Contact Name:	THOMAS TEELING
Contact Address:	Not reported
Contact City,State,Zip:	Not reported
Contact Telephone:	212-460-3770
Contact Fax:	Not reported
Contact Email:	Not reported
Contact Title:	Not reported

CON EDISON (Continued) **1019905862**

EPA Region:	02
Land Type:	Private
Federal Waste Generator Description:	Not a generator, verified
Non-Notifier:	Not reported
Biennial Report Cycle:	Not reported
Accessibility:	Not reported
Active Site Indicator:	Not reported
State District Owner:	NY
State District:	NYSDEC R2
Mailing Address:	IRVING PL 15TH FL NE
Mailing City,State,Zip:	NEW YORK, NY 10003
Owner Name:	Not reported
Owner Type:	Not reported
Operator Name:	Not reported
Operator Type:	Not reported
Short-Term Generator Activity:	No
Importer Activity:	No
Mixed Waste Generator:	No
Transporter Activity:	No
Transfer Facility Activity:	No
Recycler Activity with Storage:	No
Small Quantity On-Site Burner Exemption:	No
Smelting Melting and Refining Furnace Exemption:	No
Underground Injection Control:	No
Off-Site Waste Receipt:	No
Universal Waste Indicator:	No
Universal Waste Destination Facility:	No
Federal Universal Waste:	No
Active Site Fed-Reg Treatment Storage and Disposal Facility:	Not reported
Active Site Converter Treatment storage and Disposal Facility:	Not reported
Active Site State-Reg Treatment Storage and Disposal Facility:	Not reported
Active Site State-Reg Handler:	---
Federal Facility Indicator:	Not reported
Hazardous Secondary Material Indicator:	NN
Sub-Part K Indicator:	Not reported
Commercial TSD Indicator:	No
Treatment Storage and Disposal Type:	Not reported
2018 GPRA Permit Baseline:	Not on the Baseline
2018 GPRA Renewals Baseline:	Not on the Baseline
Permit Renewals Workload Universe:	Not reported
Permit Workload Universe:	Not reported
Permit Progress Universe:	Not reported
Post-Closure Workload Universe:	Not reported
Closure Workload Universe:	Not reported
202 GPRA Corrective Action Baseline:	No
Corrective Action Workload Universe:	No
Subject to Corrective Action Universe:	No
Non-TSDFs Where RCRA CA has Been Imposed Universe:	No
TSDFs Potentially Subject to CA Under 3004 (u)/(v) Universe:	No
TSDFs Only Subject to CA under Discretionary Auth Universe:	No
Corrective Action Priority Ranking:	No NCAPS ranking
Environmental Control Indicator:	No
Institutional Control Indicator:	No
Human Exposure Controls Indicator:	N/A
Groundwater Controls Indicator:	N/A
Operating TSDF Universe:	Not reported
Full Enforcement Universe:	Not reported

CON EDISON (Continued) **1019905862**

Significant Non-Complier Universe:	No
Unaddressed Significant Non-Complier Universe:	No
Addressed Significant Non-Complier Universe:	No
Significant Non-Complier With a Compliance Schedule Universe:	No
Financial Assurance Required:	Not reported
Handler Date of Last Change:	2016-09-09 15:28:59.0
Recognized Trader-Importer:	No
Recognized Trader-Exporter:	No
Importer of Spent Lead Acid Batteries:	No
Exporter of Spent Lead Acid Batteries:	No
Recycler Activity Without Storage:	Not reported
Manifest Broker:	Not reported
Sub-Part P Indicator:	Not reported

Historic Generators:

Receive Date:	2015-07-28 00:00:00.0
Handler Name:	CON EDISON
Federal Waste Generator Description:	Small Quantity Generator
State District Owner:	NY
Large Quantity Handler of Universal Waste:	No
Recognized Trader Importer:	No
Recognized Trader Exporter:	No
Spent Lead Acid Battery Importer:	No
Spent Lead Acid Battery Exporter:	No
Current Record:	No
Non Storage Recycler Activity:	Not reported
Electronic Manifest Broker:	Not reported

Receive Date:	2015-07-28 00:00:00.0
Handler Name:	CON EDISON
Federal Waste Generator Description:	Not a generator, verified
State District Owner:	NY
Large Quantity Handler of Universal Waste:	No
Recognized Trader Importer:	No
Recognized Trader Exporter:	No
Spent Lead Acid Battery Importer:	No
Spent Lead Acid Battery Exporter:	No
Current Record:	Yes
Non Storage Recycler Activity:	Not reported
Electronic Manifest Broker:	Not reported

A37 **OPEN EXCAVATION** **NY Spills** **S113405848**
South **5056 BROADWAY** **N/A**
< 1/8 **MANHATTAN, NY**
0.033 mi.
174 ft. **Site 35 of 51 in cluster A**

Relative:
Lower

Actual:
32 ft.

SPILLS:

Name:	OPEN EXCAVATION
Address:	5056 BROADWAY
City,State,Zip:	MANHATTAN, NY
Spill Number/Closed Date:	1216575 / 2013-09-09
Facility ID:	1216575
Facility Type:	ER
DER Facility ID:	435268
Site ID:	479960
DEC Region:	2

OPEN EXCAVATION (Continued) **S113405848**

Spill Cause:	Equipment Failure
Spill Class:	C4
SWIS:	3101
Spill Date:	2013-03-20
Investigator:	RWAUSTIN
Referred To:	Not reported
Reported to Dept:	2013-03-20
CID:	Not reported
Water Affected:	Not reported
Spill Source:	Commercial Vehicle
Spill Notifier:	Other
Cleanup Ceased:	Not reported
Cleanup Meets Std:	False
Last Inspection:	Not reported
Recommended Penalty:	False
UST Trust:	False
Remediation Phase:	0
Date Entered In Computer:	2013-03-20
Spill Record Last Update:	2013-09-09
Spiller Name:	Not reported
Spiller Company:	HESS
Spiller Address:	Not reported
Spiller Company:	999
Contact Name:	ERT
DEC Memo:	"/9/13 - Austin - 1 quart heating oil spill into Con Ed excavation, due to a Hess oil truck spill during delivery to captioened address, according to Con Ed - Con Ed contained and cleaned up the spill - See eDocs files for further information - No spill report found in database for this location/time period from Hess for this spill - Spill closed - end"
Remarks:	"clean up complete 1 qrt"

All Materials:

Site ID:	479960
Operable Unit ID:	1229679
Operable Unit:	01
Material ID:	2227467
Material Code:	0008
Material Name:	diesel
Case No.:	Not reported
Material FA:	Petroleum
Quantity:	Not reported
Units:	Not reported
Recovered:	Not reported
Oxygenate:	Not reported

A38 **M & N MANAGEMENT CORP** **NY AST** **U003386581**
South **5056 BROADWAY** **N/A**
< 1/8 **NEW YORK, NY 10034**
0.033 mi.
174 ft. **Site 36 of 51 in cluster A**

Relative:
Lower

Actual:
32 ft.

AST:

Name:	M & N MANAGEMENT CORP
Address:	5056 BROADWAY
City,State,Zip:	NEW YORK, NY 10034
Region:	STATE

M & N MANAGEMENT CORP (Continued) **U003386581**

DEC Region:	2
Site Status:	Unregulated/Closed
Facility Id:	2-240486
Program Type:	PBS
UTM X:	591416.22416
UTM Y:	4524903.51457
Expiration Date:	N/A
Site Type:	Apartment Building/Office Building

Affiliation Records:

Site Id:	9111
Affiliation Type:	Facility Owner
Company Name:	M & N MANAGEMENT CORP
Contact Type:	Not reported
Contact Name:	Not reported
Address1:	5047 BROADWAY
Address2:	Not reported
City:	NEW YORK
State:	NY
Zip Code:	10034
Country Code:	001
Phone:	(212) 567-2211
EMail:	Not reported
Fax Number:	Not reported
Modified By:	NRLOMBAR
Date Last Modified:	2014-05-20

Site Id:	9111
Affiliation Type:	Mail Contact
Company Name:	M & N MANAGEMENT CORP
Contact Type:	PRESIDENT
Contact Name:	NIKITAS DRAKOTOS
Address1:	5047 BROADWAY
Address2:	Not reported
City:	NEW YORK
State:	NY
Zip Code:	10034
Country Code:	001
Phone:	(212) 567-2211
EMail:	Not reported
Fax Number:	Not reported
Modified By:	DXLIVING
Date Last Modified:	2007-03-22

Site Id:	9111
Affiliation Type:	Facility Operator
Company Name:	M & N MANAGEMENT CORP
Contact Type:	Not reported
Contact Name:	NIKITAS DRAKOTOS
Address1:	Not reported
Address2:	Not reported
City:	Not reported
State:	NN
Zip Code:	Not reported
Country Code:	001
Phone:	(212) 567-2211
EMail:	Not reported
Fax Number:	Not reported

M & N MANAGEMENT CORP (Continued) **U003386581**

Modified By:	TRANSLAT
Date Last Modified:	2004-03-04

Site Id:	9111
Affiliation Type:	Emergency Contact
Company Name:	M & N MANAGEMENT CORP
Contact Type:	Not reported
Contact Name:	NIKITAS DRAKOTOS
Address1:	Not reported
Address2:	Not reported
City:	Not reported
State:	NN
Zip Code:	Not reported
Country Code:	001
Phone:	(212) 567-2211
EMail:	Not reported
Fax Number:	Not reported
Modified By:	TRANSLAT
Date Last Modified:	2004-03-04

Tank Info:

Tank Number:	001
Tank Id:	10274
Material Code:	0001
Common Name of Substance:	#2 Fuel Oil (On-Site Consumption)

Equipment Records:

	B00 - Tank External Protection - None
	C00 - Pipe Location - No Piping
	F00 - Pipe External Protection - None
	A00 - Tank Internal Protection - None
	D01 - Pipe Type - Steel/Carbon Steel/Iron
	K00 - Spill Prevention - None
	E00 - Piping Secondary Containment - None
	G03 - Tank Secondary Containment - Vault (w/o access)
	H00 - Tank Leak Detection - None
	L09 - Piping Leak Detection - Exempt Suction Piping
	I04 - Overfill - Product Level Gauge (A/G)
	J02 - Dispenser - Suction Dispenser
Tank Location:	Aboveground - contact with soil.... Tank bottom rests on soil, allowing no visual inspection.
Tank Type:	Steel/Carbon Steel/Iron
Tank Status:	Closed - Removed
Pipe Model:	Not reported
Install Date:	05/01/1976
Capacity Gallons:	4000
Tightness Test Method:	NN
Date Test:	Not reported
Next Test Date:	Not reported
Date Tank Closed:	06/02/2014
Register:	True
Modified By:	NRLOMBAR
Last Modified:	04/14/2017
Material Name:	#2 fuel oil (on-site consumption)

A39 NE < 1/8 0.033 mi. 175 ft. | **M & G AUTO REPAIR CORP.**
5069 BROADWAY
NEW YORK, NY 10034 | **NY AST** | **A100294897**
N/A

Site 37 of 51 in cluster A

Relative: Higher

Actual: 38 ft.

AST:

Name:	M & G AUTO REPAIR CORP.
Address:	5069 BROADWAY
City,State,Zip:	NEW YORK, NY 10034
Region:	STATE
DEC Region:	2
Site Status:	Active
Facility Id:	2-609535
Program Type:	PBS
UTM X:	591413.03160
UTM Y:	4524958.44429
Expiration Date:	04/22/2009
Site Type:	Other

Affiliation Records:

Site Id:	55572
Affiliation Type:	Mail Contact
Company Name:	ALESANDRO A. BEATO
Contact Type:	PRES.
Contact Name:	ALESANDRO A. BEATO
Address1:	3055 LASALLE AVE.
Address2:	Not reported
City:	BRONX
State:	NY
Zip Code:	10461
Country Code:	001
Phone:	(718) 430-6666
EMail:	Not reported
Fax Number:	Not reported
Modified By:	kxtang
Date Last Modified:	2004-04-22

Site Id:	55572
Affiliation Type:	Facility Operator
Company Name:	M & G AUTO REPAIR CORP.
Contact Type:	Not reported
Contact Name:	ALESANDRO A. BEATO
Address1:	Not reported
Address2:	Not reported
City:	Not reported
State:	NN
Zip Code:	Not reported
Country Code:	001
Phone:	(212) 304-2316
EMail:	Not reported
Fax Number:	Not reported
Modified By:	kxtang
Date Last Modified:	2004-04-22

Site Id:	55572
Affiliation Type:	Emergency Contact
Company Name:	ALESANDRO A. BEATO
Contact Type:	Not reported
Contact Name:	FRANK BREA

M & G AUTO REPAIR CORP. (Continued) **A100294897**

Address1:	Not reported
Address2:	Not reported
City:	Not reported
State:	NN
Zip Code:	Not reported
Country Code:	001
Phone:	(212) 942-5364
EMail:	Not reported
Fax Number:	Not reported
Modified By:	kxtang
Date Last Modified:	2004-04-22

Site Id:	55572
Affiliation Type:	Facility Owner
Company Name:	ALESANDRO A. BEATO
Contact Type:	PRES.
Contact Name:	ALESANDRO A. BEATO
Address1:	3055 LASALLE AVE.
Address2:	Not reported
City:	BRONX
State:	NY
Zip Code:	10461
Country Code:	001
Phone:	(718) 430-6666
EMail:	Not reported
Fax Number:	Not reported
Modified By:	kxtang
Date Last Modified:	2004-04-22

Tank Info:

Tank Number:	0000
Tank Id:	178618
Material Code:	0022
Common Name of Substance:	Waste Oil/Used Oil

Equipment Records:

	A99 - Tank Internal Protection - Other
	B01 - Tank External Protection - Painted/Asphalt Coating
	I01 - Overfill - Float Vent Valve
	D00 - Pipe Type - No Piping
	L00 - Piping Leak Detection - None
	H00 - Tank Leak Detection - None
	C00 - Pipe Location - No Piping
	F00 - Pipe External Protection - None
	E12 - Piping Secondary Containment - Double-Walled (AG only)
	G00 - Tank Secondary Containment - None
	J02 - Dispenser - Suction Dispenser
	K99 - Spill Prevention - Other
Tank Location:	Aboveground - contact with impervious barrier... Tank bottom rests on impervious barrier, allowing visual indication of leaks.
Tank Type:	Steel Tank in Concrete
Tank Status:	In Service
Pipe Model:	Not reported
Install Date:	08/01/1991
Capacity Gallons:	250

M & G AUTO REPAIR CORP. (Continued) **A100294897**

Tightness Test Method:	00
Date Test:	Not reported
Next Test Date:	Not reported
Date Tank Closed:	Not reported
Register:	True
Modified By:	kxtang
Last Modified:	04/14/2017
Material Name:	waste oil/used oil

A40 **LOT 264,TAXBLOCK 2243** **NY E DESIGNATION** **S122872699**
NE **5069 BROADWAY** **N/A**
< 1/8 **MANHATTAN, NY 10034**
0.033 mi.
175 ft. **Site 38 of 51 in cluster A**

Relative:
Higher

Actual:
38 ft.

E DESIGNATION:

Name:	LOT 264,TAXBLOCK 2243
Address:	5069 BROADWAY
City,State,Zip:	MANHATTAN, NY 10034
Tax Lot(s):	264
Tax Block:	2243
Borough Code:	MN
E-No:	E-459
Effective Date:	8/8/2018
Satisfaction Date:	Not reported
Ceqr Number:	17DME007M
Ulurp Number:	180204ZMM, 180205ZRM
Zoning Map No:	1b, 1d, 3a ,3c
Description:	Hazardous Materials* Phase I and Phase II Testing Protocol
Lot Remediation Date:	Not reported
Description:	Window Wall Attenuation & Alternate Ventilation
Lot Remediation Date:	Not reported

A41 **CON EDISON GAS DRIP: GAS~MAIN** **RCRA NonGen / NLR** **1016450793**
ESE **4040 10TH AVE** **NYP004298212**
< 1/8 **NEW YORK, NY 10034**
0.035 mi.
184 ft. **Site 39 of 51 in cluster A**

Relative:
Lower

Actual:
33 ft.

RCRA-LQG:

Date Form Received by Agency:	2013-05-02 00:00:00.0
Handler Name:	CON EDISON GAS DRIP: GAS~MAIN
Handler Address:	4040 10TH AVE
Handler City,State,Zip:	NEW YORK, NY 10034
EPA ID:	NYP004298212
Contact Name:	LOUIS CLARK
Contact Address:	Not reported
Contact City,State,Zip:	Not reported
Contact Telephone:	347-539-6192
Contact Fax:	Not reported
Contact Email:	Not reported
Contact Title:	CHIEF CONSTRUCTION INSPECTOR
EPA Region:	02
Land Type:	Private

CON EDISON GAS DRIP: GAS~MAIN (Continued) **1016450793**

Federal Waste Generator Description:	Not a generator, verified
Non-Notifier:	Not reported
Biennial Report Cycle:	Not reported
Accessibility:	Not reported
Active Site Indicator:	Not reported
State District Owner:	NY
State District:	NYSDEC R2
Mailing Address:	Not reported
Mailing City,State,Zip:	NEW YORK, NY 10003
Owner Name:	Not reported
Owner Type:	Not reported
Operator Name:	Not reported
Operator Type:	Not reported
Short-Term Generator Activity:	No
Importer Activity:	No
Mixed Waste Generator:	No
Transporter Activity:	No
Transfer Facility Activity:	No
Recycler Activity with Storage:	No
Small Quantity On-Site Burner Exemption:	No
Smelting Melting and Refining Furnace Exemption:	No
Underground Injection Control:	No
Off-Site Waste Receipt:	No
Universal Waste Indicator:	No
Universal Waste Destination Facility:	No
Federal Universal Waste:	No
Active Site Fed-Reg Treatment Storage and Disposal Facility:	Not reported
Active Site Converter Treatment storage and Disposal Facility:	Not reported
Active Site State-Reg Treatment Storage and Disposal Facility:	Not reported
Active Site State-Reg Handler:	---
Federal Facility Indicator:	Not reported
Hazardous Secondary Material Indicator:	NN
Sub-Part K Indicator:	Not reported
Commercial TSD Indicator:	No
Treatment Storage and Disposal Type:	Not reported
2018 GPRA Permit Baseline:	Not on the Baseline
2018 GPRA Renewals Baseline:	Not on the Baseline
Permit Renewals Workload Universe:	Not reported
Permit Workload Universe:	Not reported
Permit Progress Universe:	Not reported
Post-Closure Workload Universe:	Not reported
Closure Workload Universe:	Not reported
202 GPRA Corrective Action Baseline:	No
Corrective Action Workload Universe:	No
Subject to Corrective Action Universe:	No
Non-TSDFs Where RCRA CA has Been Imposed Universe:	No
TSDFs Potentially Subject to CA Under 3004 (u)/(v) Universe:	No
TSDFs Only Subject to CA under Discretionary Auth Universe:	No
Corrective Action Priority Ranking:	No NCAPS ranking
Environmental Control Indicator:	No
Institutional Control Indicator:	No
Human Exposure Controls Indicator:	N/A
Groundwater Controls Indicator:	N/A
Operating TSDF Universe:	Not reported
Full Enforcement Universe:	Not reported
Significant Non-Complier Universe:	No
Unaddressed Significant Non-Complier Universe:	No

CON EDISON GAS DRIP: GAS~MAIN (Continued) **1016450793**

Addressed Significant Non-Complier Universe:	No
Significant Non-Complier With a Compliance Schedule Universe:	No
Financial Assurance Required:	Not reported
Handler Date of Last Change:	2013-09-10 16:26:21.0
Recognized Trader-Importer:	No
Recognized Trader-Exporter:	No
Importer of Spent Lead Acid Batteries:	No
Exporter of Spent Lead Acid Batteries:	No
Recycler Activity Without Storage:	Not reported
Manifest Broker:	Not reported
Sub-Part P Indicator:	Not reported

Historic Generators:

Receive Date:	2013-04-02 00:00:00.0
Handler Name:	CON EDISON GAS DRIP: GAS~MAIN
Federal Waste Generator Description:	Conditionally Exempt Small Quantity Generator
State District Owner:	NY
Large Quantity Handler of Universal Waste:	No
Recognized Trader Importer:	No
Recognized Trader Exporter:	No
Spent Lead Acid Battery Importer:	No
Spent Lead Acid Battery Exporter:	No
Current Record:	No
Non Storage Recycler Activity:	Not reported
Electronic Manifest Broker:	Not reported

Receive Date:	2013-05-02 00:00:00.0
Handler Name:	CON EDISON GAS DRIP: GAS~MAIN
Federal Waste Generator Description:	Not a generator, verified
State District Owner:	NY
Large Quantity Handler of Universal Waste:	No
Recognized Trader Importer:	No
Recognized Trader Exporter:	No
Spent Lead Acid Battery Importer:	No
Spent Lead Acid Battery Exporter:	No
Current Record:	Yes
Non Storage Recycler Activity:	Not reported
Electronic Manifest Broker:	Not reported

A42 **HARLEM RIVER DRIVE / W.215TH** **NY Spills** **S102144529**
ESE **HARLEM RIVER DR./W.215TH ST** **N/A**
< 1/8 **NEW YORK CITY, NY**
0.036 mi.
190 ft. **Site 40 of 51 in cluster A**

Relative:
Lower

Actual:
32 ft.

SPILLS:

Name:	HARLEM RIVER DRIVE / W.215TH
Address:	HARLEM RIVER DR./W.215TH ST
City,State,Zip:	NEW YORK CITY, NY
Spill Number/Closed Date:	8701103 / 1987-05-08
Facility ID:	8701103
Facility Type:	ER
DER Facility ID:	139423
Site ID:	165416
DEC Region:	2
Spill Cause:	Abandoned Drums
Spill Class:	Not reported

HARLEM RIVER DRIVE / W.215TH (Continued) **S102144529**

SWIS:	3101
Spill Date:	1987-05-08
Investigator:	UNASSIGNED
Referred To:	Not reported
Reported to Dept:	1987-05-08
CID:	Not reported
Water Affected:	Not reported
Spill Source:	Unknown
Spill Notifier:	Other
Cleanup Ceased:	1987-05-08
Cleanup Meets Std:	True
Last Inspection:	Not reported
Recommended Penalty:	False
UST Trust:	False
Remediation Phase:	0
Date Entered In Computer:	1987-05-11
Spill Record Last Update:	2006-09-08
Spiller Name:	Not reported
Spiller Company:	UNKNOWN
Spiller Address:	Not reported
Spiller Company:	999
Contact Name:	Not reported
DEC Memo:	"Prior to Sept, 2004 data translation this spill Lead_DEC Field was 10/10/95: This is additional information about material spilled from the translation of the old spill file: ETHER."
Remarks:	"ILLEGAL ETHER DUMPING."

B43 **PARK TERRACE GARDENS** **NY AST** **A100433567**
NW **65-67 PARK TERRACE EAST** **N/A**
< 1/8 **NEW YORK, NY 10034**
0.036 mi.
190 ft. **Site 3 of 15 in cluster B**

Relative:
Higher

Actual:
96 ft.

AST:

Name:	PARK TERRACE GARDENS
Address:	65-67 PARK TERRACE EAST
City,State,Zip:	NEW YORK, NY 10034
Region:	STATE
DEC Region:	2
Site Status:	Unregulated/Closed
Facility Id:	2-056448
Program Type:	PBS
UTM X:	591306.92749
UTM Y:	4524963.83679
Expiration Date:	N/A
Site Type:	Apartment Building/Office Building

Affiliation Records:

Site Id:	924
Affiliation Type:	Facility Owner
Company Name:	PARK TERRACE GARDENS
Contact Type:	MANAGER
Contact Name:	DAVID CHAN
Address1:	72 PARK TERRACE WEST
Address2:	Not reported
City:	NEW YORK
State:	NY
Zip Code:	10034

PARK TERRACE GARDENS (Continued) **A100433567**

Country Code:	001
Phone:	(212) 567-6376
EMail:	Not reported
Fax Number:	Not reported
Modified By:	DAFRANCI
Date Last Modified:	2017-07-21

Site Id:	924
Affiliation Type:	Mail Contact
Company Name:	C/O DOUGLAS ELLIMAN PROPERTY MGMT.
Contact Type:	Not reported
Contact Name:	PATRICIA PETTWAY-BROWN
Address1:	675 THIRD AVENUE
Address2:	COMPLIANCE DEPARTMENT
City:	NEW YORK
State:	NY
Zip Code:	10017
Country Code:	001
Phone:	(212) 350-2846
EMail:	PATRICIA.PETTWAY-BROWN@ELLIMANPM.COM
Fax Number:	Not reported
Modified By:	DAFRANCI
Date Last Modified:	2017-07-21

Site Id:	924
Affiliation Type:	Facility Operator
Company Name:	PARK TERRACE GARDENS
Contact Type:	Not reported
Contact Name:	MAXIMO GARAVITO
Address1:	Not reported
Address2:	Not reported
City:	Not reported
State:	NN
Zip Code:	Not reported
Country Code:	001
Phone:	(212) 567-6376
EMail:	Not reported
Fax Number:	Not reported
Modified By:	DAFRANCI
Date Last Modified:	2017-07-21

Site Id:	924
Affiliation Type:	Emergency Contact
Company Name:	PARK TERRACE GARDENS
Contact Type:	Not reported
Contact Name:	KATHY SANDOVAL
Address1:	Not reported
Address2:	Not reported
City:	Not reported
State:	NN
Zip Code:	Not reported
Country Code:	999
Phone:	(212) 567-6376
EMail:	Not reported
Fax Number:	Not reported
Modified By:	DMPOKRZY
Date Last Modified:	2017-02-10

PARK TERRACE GARDENS (Continued) **A100433567**

Tank Info:

Tank Number:	001
Tank Id:	1897
Material Code:	0003
Common Name of Substance:	#6 Fuel Oil (On-Site Consumption)

Equipment Records:

B00 - Tank External Protection - None
F00 - Pipe External Protection - None
I00 - Overfill - None
L09 - Piping Leak Detection - Exempt Suction Piping
A00 - Tank Internal Protection - None
D01 - Pipe Type - Steel/Carbon Steel/Iron
G99 - Tank Secondary Containment - Other
C03 - Pipe Location - Aboveground/Underground Combination
J02 - Dispenser - Suction Dispenser
K99 - Spill Prevention - Other
E01 - Piping Secondary Containment - Diking (AG only)
H99 - Tank Leak Detection - Other

Tank Location:	Aboveground - contact with impervious barrier... Tank bottom rests on impervious barrier, allowing visual indication of leaks.
Tank Type:	Steel/Carbon Steel/Iron
Tank Status:	Closed - In Place
Pipe Model:	Not reported
Install Date:	09/01/1939
Capacity Gallons:	13000
Tightness Test Method:	34
Date Test:	06/19/2018
Next Test Date:	Not reported
Date Tank Closed:	11/23/2016
Register:	True
Modified By:	BKFALVEY
Last Modified:	09/18/2019
Material Name:	#2 fuel oil (on-site consumption)

B44 **PARK TERRACE - BUILDING C** **NY Spills** **S117852746**
NW **65-67 PARK TERRACE EAST** **N/A**
< 1/8 **MANHATTAN, NY 10034**
0.036 mi.
190 ft. **Site 4 of 15 in cluster B**

Relative:
Higher

Actual:
96 ft.

SPILLS:

Name:	PARK TERRACE - BUILDING C
Address:	65-67 PARK TERRACE EAST
City,State,Zip:	MANHATTAN, NY 10034
Spill Number/Closed Date:	1501143 / Not Reported
Facility ID:	1501143
Facility Type:	ER
DER Facility ID:	462093
Site ID:	507325
DEC Region:	2
Spill Cause:	Equipment Failure
Spill Class:	Not reported
SWIS:	3101
Spill Date:	2015-05-01
Investigator:	HSSEKHON

PARK TERRACE - BUILDING C (Continued) **S117852746**

Referred To:	Not reported
Reported to Dept:	2015-05-01
CID:	Not reported
Water Affected:	GROUND WATER
Spill Source:	Commercial/Industrial
Spill Notifier:	Other
Cleanup Ceased:	Not reported
Cleanup Meets Std:	False
Last Inspection:	Not reported
Recommended Penalty:	False
UST Trust:	False
Remediation Phase:	1
Date Entered In Computer:	2015-05-01
Spill Record Last Update:	2020-02-03
Spiller Name:	Not reported
Spiller Company:	P. T, TENANTS CORP.
Spiller Address:	65-67 PARK EAST
Spiller Company:	999
Contact Name:	ANTHONY
DEC Memo:	"5/1/2015 - Feng - Duty Desk. Talked to Anthony Lara of Petroleum Tank (917-709-3317, info@PetroleumTEK.com). There are four buildings at the site and spill was reported for each of the buildings: 1) Spill 15-01141, 61-61 Park Terrace West, Manhattan 2) Spill 15-01142, 55-57 Park Terrace East, Manhattan 3) Spill 15-01143, 65-67 Park Terrace East, Manhattan 4) Spill 15-01144, 70-72 Park Terrace West, Manhattan There was a tank test failure and reported a spill (It is spill 13-00122 for fill line failure). There are (3) 5,000-gallon ASTs and there are (5) USTs which were abandoned 15 years ago. These tanks are not in a single tank cavity, but they are in different location for each building. He uncovered two of them and found sand inside the tanks and appeared to be very clean. One of the uncovered tank appeared to be repaired once. He believed they did the conversion from #6 to #2 oil two years ago. He found #6 oil in the sump pit in each of the building. No vapor issue. The oil in the sump pits will be pump out. The course of action will include openning the tanks and inspection, testing all the tanks and lines, search PBS registration/tightness test record and all the investigation for spill. Management: Kathy Sandoval Park Terrace Garden, Inc 65-67 Park Terrace East (212) 567-6376 Kathy.Sandoval@EllimanPM.com Searched the PBS record and spill database: 55-57 Park Terrace East PBS 2-056499, (1) 5,000-gallon UST for #6 oil, closed-in-place. 65-67 Park Terrace East PBS 2-056448, (1) 13,000-gallon UST for #6 oil, in service. Spill 01-09660, reported 1/4/2002, tank test failure, dry leak, spill closed on 11/14/2014. Spill 13-00122, reported 4/4/2013, leaky fill line, the soil around the fillport has been excavated and the endpoints are clean. Called Kathy Sandoval (212-567-6376) and left a message to the receptionist for a call back. Conference call with R. Austin and J. Vought. Dispatched Santosh Mahat for a site inspection. The spill is assigned to Ryan Piper for followup on Monday. 5/27/15: Mahat Work plan and soil boring log has been uploaded on D2 for reference. 9/19/16 - Austin - Spill reassigned from Mahat to DeMeo, due to Santosh's transfer to Air Program. - end 5/9/18 : Sekhon DeMeo : Directed me to schedule inspection for spill # 1501143 5/10/18 : Sekhon Spoke with Denise (212-567-6376)to schedule inspection. Denise advised me to contact Kathy, left voice message/email for her(Kathy): also cc to DeMeo 5/11/18 : Sekhon Got call/email back from Kathy, confirming inspection date/time 5/16 @ 10:30am 5/17/18 :

PARK TERRACE - BUILDING C (Continued) **S117852746**

Sekhon Visited site with DEC T.DeMeo on 5/16 @1030am, met Mr. Paul Collins (Riteway Tanks), Kathy Sandoval from Park Terrace Management and Max (Super). Product observed leaching through wall above ground and floor wall interface due to historical contamination associated with improperly abandoned UST. Multiple PBS violations identified during inspection, partial list below : - Registration information incorrect - Unregistered tanks in service - Incorrect tank labeling - missing color code at fill port - Failure to complete required testing - Invalid monthly reports 5/18/18 TJD Spill reassigned to Sekhon as new project manager. 08/30/18-Hiralkumar Patel. reviewed project with DEC Sekhon as DEC DeMeo is on extended medical leave. 9:07 AM:- spoke with Dave Lorthioir at EnviroTrac. he mentioned that property owner owns five multi-story residential buildings on lots #: 210, 220, 230, 236 and 240 on block # 2243. all five buildings had individual UST system in past which were closed-in-place in 1980s. these five USTs were replaced with three ASTs serving five buildings. the five #6 oil USTs are located adjacent to building foundation wall, outside the boiler room in each building. in 2015, free phase product was noted seeping into multiple buildings. Dave mentioned that all five buildings have partial basement with boiler room only and that must be constructed in bedrock as bedrock is shallow in the area. after noticing oil seepage in 2015, Riteway Tank Maintenance installed multiple monitoring wells in boiler room floor where ol seepage was noted. groundwater was found right beneath the boiler room floor. Riteway has been gauging on-site wells and recovering product, but there are no records available. after noticing oil seepage, Riteway opened up all USTs and noted few tanks partially filled with sand. Riteway cleaned out remaining void space in USTs and filled those tank completely with cement. as these USTs are located adjacent to building wall, investigation between the tank and building wall is difficult. 08/31/18-Hiralkumar Patel. 9:00 AM:- visited site with DEC Sekhon and met Dave (EnviroTrac) and John (building super). John mentioned that five buildings are designated as below: - Building A - 60-62 Park Terrace West on lot # 240 - Building B - 55-57 Park Terrace East on lot # 210 - Building C - 61-67 Park Terrace East on lot # 220 - Building D - 75-77 Park Terrace East on lot # 230 - Building E - 70-72 Park Terrace West on lot # 236 all five buildings have USTs located adjacent to boiler room in basement. these five USTs were closed-in-place in 1980s and were replaced with three AST systems. currently, AST systems are located in Building A, Building C and Building D. oil tank system in Building C supplies service to Building B and Building C. oil tank system in Building D supplies service to Building D and Building E. the site area slops towards northeast, with Building A on hill and Building D at lowest elevation. John mentioned that all five buildings have ONLY partial basement that is occupied by boiler room. he stated that they receive water in boiler room of these buildings during summer months when sprinkler system is on, but no water accumulates in boiler room during winter months. the subject site is Building C which is located along eastern side of the city block # 2243. inspected building basement boiler room which is located in central section along the building's western foundation wall. found old supply/return/gauge lines in boiler room's western wall. no signs of oil seepage noted through boiler room wall below former piping location. found oil seepage through boiler room's western wall, at approx. 4 ft above boiler room floor. the boiler room floor is approx. 15 ft bg. three monitoring wells are installed in boiler room

PARK TERRACE - BUILDING C (Continued) **S117852746**

floor: one well to the south of the boiler and two wells on east side of the boiler. John mentioned that absorbent pads are placed inside monitoring wells and Riteway had monitored and replaced these pads in past. found minor oil seepage from boiler room floor near the three well locations, but no oil was found in sump located in southeast corner of the boiler room. no petroleum odors were noted in the boiler room. a soil boring/well will be installed near the tank end to investigate any impact to water table. asked Dave to install boring to a minimum depth of 3 ft below the boiler room floor. 09/04/18-Hiralkumar Patel. alternate address: none PBS #: 2-056448. as per PBS record, the site has one (1) 13,000 gal #2 oil AST, closed-in-place in Nov. 2016. the PBS record is incorrect due to following: - PBS record does not include any information about the old #6 oil UST system - PBS record shows a closed-in-place 13,000 gal #2 oil AST, but this AST is currently in-service - PBS record shows installation date of AST as Sept. 1939, but the AST must be installed after closure of UST system in 1980s other spills for Building C: 0109660, 0911984, 1300122 spill # 0109660 was reported on 01/04/2002 due to dry leak during tightness test. spill closed stating 'this is dry leak. no product released. no impact to the environment.' spill # 0911984 was reported on 02/12/2010 as 100 gal of #6 oil was spilled onto street only due to broken pump on delivery truck. spill closed. spill # 1300122 was reported on 04/04/2013 due to leak in fill line. contaminated soil was removed from around the fill port. case closed. reviewed work plan submitted by EnviroTrac on 08/24/18. the work plan proposes: - install at least one monitoring well at Buildings B, C and D - install SSDS in crawl space beneath western portion of Building D - weekly gauging of wells 12:20 PM:- sent email to Dave. asked him to submit summary of work performed in Building B/C/D since 2015, including well installation/gauging record. also asked him to submit a revised work plan addressing following comments: - need to add list of three buildings with address and spill #s in subject line - installation of second well at building D - subsurface investigation along the former remote fill line for UST system at building D (under spill # 1411452) email copied to Ms. Sandoval and DEC Sekhon. P. T. Tenants Corp. **property owner** c/o Douglas Elliman Property Management 72 Park Terrace West, Apt E-16 New York, NY 10034 Attn.: Kathy Sandoval Ph. (212) 567-6376 Fax (646) 843-2461 email: kathy.sandoval@ellimanpm.com 12:27 PM:- sent email to Dave and informed him about incorrect PBS record for Buildings A, C and D. asked him to inform property owner to correct PBS records. email copied to Ms. Sandoval and DEC Sekhon. DEC requires: 1) PBS correction, 2) subsurface investigation via installation of boring/well near the UST location 4/12/19 - Sekhon On Sep 19, 2018, EnviroTrac installed one monitoring well, ET-3, along the west side of Building C. After the monitoring well was installed, monthly gauging events were conducted to observe any detection of free-floating product. Free floating product has appeared in ET-3 since October 3, 2018 with usual thicknesses of 0.01 to 0.02 feet. The depth to water rose from 12.88 ft. bgs. on October 3, 2018 to 12.14 ft. bgs. The average depth to water at ET-3 is roughly 13 ft bgs. Throughout the gauging events conducted by EnviroTrac, The greatest amount of product observed in the monitoring well occurred on October 31 2018 at a thickness of 0.15 feet. The following gauging event on November 14, 2018 observed groundwater at 12.78 ft. bgs. and 0.01 feet of product. At all other gauging events where free floating product was noted, only 0.01 to 0.02 feet of product was observed in

PARK TERRACE - BUILDING C (Continued) **S117852746**

ET-3. The interior wells in the boiler room were regularly inspected and absorbent pads were utilized to remove product as needed. The most recent inspections from October 3, 2018 to March 15, 2019, observed free phase petroleum product in Well 2 and a mix of free phase product and water in Well 1 and Well 3. Report DECDOCs. 11/12/19 - Sekhon Email send to David Lorthioir (David Lorthioir, PG) & Chantee Cade (Chantee.Cade@ellimanpm.com -- Property Manager) to get updates. 11/14 - Sekhon Email response from David (EnviroTrac)--11/14/19 @ 11:58am As we discussed on the phone recently, here is a brief update on the status of the above spill. The walls of the boiler room were powerwashed and painted with an epoxy paint during the summer. We have inspected the boiler room on a monthly basis and, to date, we have observed one small stain penetrating the new paint. The wells in the basement floor have exhibited some low to moderate volumes of free petroleum. Same with the sump. The monitoring well located outside the building has constantly exhibited 0.01 feet of free product since shortly after it was installed. We currently have no plans for additional work in this boiler room, but will continue to monitor and remove the free product in the sump utilizing absorbent pads. If the small stain observed on the wall grows in size, we may consider coring through the foundation wall to investigate. Dave Lorthioir 1/31/20 - Sekhon Updated report DECDOCs. The interior wells in the boiler room were regularly inspected and absorbent pads were utilized to remove product as needed. The most recent inspection from December 10, 2019, observed free-phase petroleum product in Wells 2 and 3, and a mix of free phase product and water in Well 1. Monthly gauging events have taken place for the monitoring well (ET-3) since installation and free-phase product has been observed since October 3, 2018. EnviroTrac s most recent gauging events on November 15, 2019 and December 10, 2019, indicated free-floating product was at a thickness of 0.20 and 0.40 feet, respectively. The observed product thickness in ET-3 has increased during the last two months of 2019, it is not known if this increase in thickness is part of a long-term trend."

Remarks: "unknown equipment failure clean up started"

All Materials:

Site ID:	507325
Operable Unit ID:	1256665
Operable Unit:	01
Material ID:	2259626
Material Code:	0003A
Material Name:	#6 fuel oil
Case No.:	Not reported
Material FA:	Petroleum
Quantity:	Not reported
Units:	Not reported
Recovered:	Not reported
Oxygenate:	Not reported

B45 NW < 1/8 0.036 mi. 190 ft. | **APARTMENT BUILDING 65-67 PARK TERRACE EAST MANHATTAN, NY** | **NY Spills** | **S113406232 N/A**

Site 5 of 15 in cluster B

Relative: Higher

Actual: 96 ft.

SPILLS:

Name:	APARTMENT BUILDING
Address:	65-67 PARK TERRACE EAST
City,State,Zip:	MANHATTAN, NY
Spill Number/Closed Date:	1300122 / 2015-09-14
Facility ID:	1300122
Facility Type:	ER
DER Facility ID:	373766
Site ID:	480439
DEC Region:	2
Spill Cause:	Equipment Failure
Spill Class:	C4
SWIS:	3101
Spill Date:	2013-04-04
Investigator:	TJDEMEO
Referred To:	Not reported
Reported to Dept:	2013-04-04
CID:	Not reported
Water Affected:	Not reported
Spill Source:	Commercial/Industrial
Spill Notifier:	Other
Cleanup Ceased:	Not reported
Cleanup Meets Std:	False
Last Inspection:	Not reported
Recommended Penalty:	False
UST Trust:	False
Remediation Phase:	0
Date Entered In Computer:	2013-04-04
Spill Record Last Update:	2015-09-14
Spiller Name:	Not reported
Spiller Company:	BUILDING
Spiller Address:	Not reported
Spiller Company:	999
Contact Name:	ROB HILL
DEC Memo:	"04/04/13-Spoke with Rob Hill at RiteWay,Soil contamination discovered around fill port.Riteway dug approx 4x4' area and removing dirty soil.Plan is to install six gallon spill bucket at the fill port.End point sample will be taken, Report will be sent to Tim Demeo. ** PBS: 2-056448 **, 13,000 gallon tank, #6 oil.(sr) 5/1/15: Mahat E/c: DEC Mahat received a spill closure report and it has been uploaded on D2 for reference. Contaminated soil and source of the spill has been removed from the site. Excavation was carried to the clean end point. Laboratory analysis report to verify that no contamination was left behind. Post spill and post clean-up pictures are also uploaded on D2. Based on the closure report, the Department approves the recommendation for closure of the spill case. No further remediation is warrant by the Department. Hence, the spill case will be closed in DEC Spill Database. 9/14/15 TJD File review. Based upon above notes - no further action is required. Spill closed."
Remarks:	"LEAKY FILL LINE ON TANK, CLEANUP PENDING FURTHER INFO."

All Materials:

Site ID:	480439
Operable Unit ID:	1230206

APARTMENT BUILDING (Continued) **S113406232**

Operable Unit:	01
Material ID:	2228053
Material Code:	0003A
Material Name:	#6 fuel oil
Case No.:	Not reported
Material FA:	Petroleum
Quantity:	Not reported
Units:	Not reported
Recovered:	Not reported
Oxygenate:	Not reported

B46 **65 PARK TERRACE WEST** **NY LTANKS** **S105994836**
NW **65-67 PARK TERRACE EAST** **N/A**
< 1/8 **NEW YORK, NY 10034**
0.036 mi.
190 ft. **Site 6 of 15 in cluster B**

Relative:
Higher

Actual:
96 ft.

LTANKS:

Name:	65 PARK TERRACE WEST
Address:	65-67 PARK TERRACE EAST
City,State,Zip:	NEW YORK, NY 10034
Spill Number/Closed Date:	0109660 / 2014-11-14
Facility ID:	0109660
Site ID:	158286
Spill Date:	2002-01-04
Spill Cause:	Tank Test Failure
Spill Source:	Commercial/Industrial
Spill Class:	B3
Cleanup Ceased:	Not reported
SWIS:	3101
Investigator:	VXBREVDO
Referred To:	Not reported
Reported to Dept:	2002-01-04
CID:	365
Water Affected:	Not reported
Spill Notifier:	Tank Tester
Last Inspection:	Not reported
Recommended Penalty:	False
Meets Standard:	False
UST Involvement:	False
Remediation Phase:	0
Date Entered In Computer:	2002-01-04
Spill Record Last Update:	2014-11-14
Spiller Name:	BRAD HUNTINGTON
Spiller Company:	Not reported
Spiller Address:	65 PARK TERRACE WEST
Spiller County:	001
Spiller Contact:	BRAD HUNTINGTON
Spiller Phone:	(914) 962-3692
Spiller Extention:	Not reported
DEC Region:	2
DER Facility ID:	924
DEC Memo:	"12/19/05 - Sent letter dated 12/19/05 to Art Lim requesting further information on the status of the petroleum spill. 11/23/05 - Brad's office called back and told me that we could send a letter to the building owner: GDA Realty Corp., attn: Art Lim, PO Box 864, Elmhurst, NY, 11373. He had no phone # for them. 11/21/05 - left

65 PARK TERRACE WEST (Continued) **S105994836**

Remarks: message for John Leddy of Pro-test. Pro-test called me back and said they only tested the tank but they were a subcontractor to TriState Engineers (914-962-3692) and we must follow up with them for cleanup details. Called triState and Brad Huntington is to call me back. Brad called back and said TriState was not called back in to do cleanup. He will call me back with contact person name/# for building. Prior to Sept, 2004 data translation this spill Lead_DEC Field was AUSTIN ORIG. ASSIGNED TO ROSSAN 1/24/08 bf: Sent ttf letter to: Anne Gillette Compliance Department Douglas Elliman Property Management 675 Third Ave. New york, NY 10017 2/13/08 Received message yesterday from Cathy, managing agent for property (212)567-6376. Wants to discuss letter. Returned call and left message on machine for Cathy. bf 2/15/08 Cathy called and left message. Called her back. She could not find any info. Gave her J. Leddy's contact info (Pro Test) and suggested to call there for any info. She will be out of office until 2/25/08. Extension agreed upon to call me on 2/25/08. bf 07/16/13 - Spill Case is transferred from Brian Falvey (PBS Unit) to V. Brevdo (Section B) as per DER Region 2 decision - Tank Test Failure Spill Case. VB 11/14/2014 - This is dry leak TTF. Apartment building. No product released, no impact to the environment. 13,000 gallon tank is certified until 12/02/2016. Spill Case is closed as of 11/14/2014 VB" "dry leak - ez locator plus"

All TTF:

Facility ID:	0109660
Spill Number:	0109660
Spill Tank Test:	1526793
Site ID:	158286
Tank Number:	1
Tank Size:	5000
Material:	0001
EPA UST:	Not reported
UST:	Not reported
Cause:	Not reported
Source:	Not reported
Test Method:	99
Test Method 2:	Alternate Test per former 613.5(a)(2)(v)
Leak Rate:	.00
Gross Fail:	F
Modified By:	Spills
Last Modified Date:	Not reported

All Materials:

Site ID:	158286
Operable Unit ID:	848013
Operable Unit:	01
Material ID:	527309
Material Code:	0001A
Material Name:	#2 fuel oil
Case No.:	Not reported
Material FA:	Petroleum
Quantity:	.00
Units:	G
Recovered:	.00
Oxygenate:	Not reported

B47 **APT BLDG** **NY Spills** **S110140258**
NW **65-67 PARK TERRACE EAST** **N/A**
< 1/8 **MANHATTAN, NY**
0.036 mi.
190 ft. **Site 7 of 15 in cluster B**

Relative:
Higher

Actual:
96 ft.

SPILLS:

Name:	APT BLDG
Address:	65-67 PARK TERRACE EAST
City,State,Zip:	MANHATTAN, NY
Spill Number/Closed Date:	0911984 / 2010-02-12
Facility ID:	0911984
Facility Type:	ER
DER Facility ID:	373766
Site ID:	424845
DEC Region:	2
Spill Cause:	Equipment Failure
Spill Class:	C4
SWIS:	3101
Spill Date:	2010-02-12
Investigator:	hrpatel
Referred To:	Not reported
Reported to Dept:	2010-02-12
CID:	Not reported
Water Affected:	Not reported
Spill Source:	Private Dwelling
Spill Notifier:	Other
Cleanup Ceased:	Not reported
Cleanup Meets Std:	False
Last Inspection:	Not reported
Recommended Penalty:	False
UST Trust:	False
Remediation Phase:	0
Date Entered In Computer:	2010-02-12
Spill Record Last Update:	2010-02-16
Spiller Name:	NICK PASCAL
Spiller Company:	HESS
Spiller Address:	238 WEST FT LEE RD
Spiller Company:	999
Contact Name:	NICK PASCAL
DEC Memo:	"Mechanical problem with delivery truck. As the driver was pumping, there was a problem on the front of truck which he did not see. Oil is all around the truck and is being contained by piles of snow. 2/12/10 - Austin - DEC Patel went to spill site, and observed that approx. 70% of the spill was already cleaned up. spill on street only, contained and under control. Spill closed, as per Patel. End 02/16/10-Hiralkumar Patel. went to site at 4:00 PM on 02/12/10. about 70 gal spilled on street from broken pump on truck. oil spilled on street only. Eastmond cleaned up spill and power washed the street."
Remarks:	"DUE TO A BROKEN PUMP ON THE TRUCK ABOUT 100 GALLONS SPILLED TO PAVEMENT CLEAN UP PENDING. SPILL IS CONTAINED."

All Materials:

Site ID:	424845
Operable Unit ID:	1180589
Operable Unit:	01
Material ID:	2174552
Material Code:	0003A
Material Name:	#6 fuel oil
Case No.:	Not reported

APT BLDG (Continued) **S110140258**

Material FA:	Petroleum
Quantity:	100.00
Units:	G
Recovered:	Not reported
Oxygenate:	Not reported

A48 **CON EDISON** **RCRA NonGen / NLR** **1019905335**
SE **4036 10TH AVE** **NYP004808533**
< 1/8 **NEW YORK, NY 10034**
0.036 mi.
191 ft. **Site 41 of 51 in cluster A**

Relative:
Lower

Actual:
31 ft.

RCRA-LQG:

Date Form Received by Agency:	2015-07-17 00:00:00.0
Handler Name:	CON EDISON
Handler Address:	4036 10TH AVE
Handler City,State,Zip:	NEW YORK, NY 10034
EPA ID:	NYP004808533
Contact Name:	THOMAS TEELING
Contact Address:	Not reported
Contact City,State,Zip:	Not reported
Contact Telephone:	212-460-3770
Contact Fax:	Not reported
Contact Email:	Not reported
Contact Title:	Not reported
EPA Region:	02
Land Type:	Private
Federal Waste Generator Description:	Not a generator, verified
Non-Notifier:	Not reported
Biennial Report Cycle:	Not reported
Accessibility:	Not reported
Active Site Indicator:	Not reported
State District Owner:	NY
State District:	NYSDEC R2
Mailing Address:	IRVING PL 15TH FL NE
Mailing City,State,Zip:	NEW YORK, NY 10003
Owner Name:	Not reported
Owner Type:	Not reported
Operator Name:	Not reported
Operator Type:	Not reported
Short-Term Generator Activity:	No
Importer Activity:	No
Mixed Waste Generator:	No
Transporter Activity:	No
Transfer Facility Activity:	No
Recycler Activity with Storage:	No
Small Quantity On-Site Burner Exemption:	No
Smelting Melting and Refining Furnace Exemption:	No
Underground Injection Control:	No
Off-Site Waste Receipt:	No
Universal Waste Indicator:	No
Universal Waste Destination Facility:	No
Federal Universal Waste:	No
Active Site Fed-Reg Treatment Storage and Disposal Facility:	Not reported
Active Site Converter Treatment storage and Disposal Facility:	Not reported
Active Site State-Reg Treatment Storage and Disposal Facility:	Not reported
Active Site State-Reg Handler:	---

CON EDISON (Continued) **1019905335**

Federal Facility Indicator:	Not reported
Hazardous Secondary Material Indicator:	NN
Sub-Part K Indicator:	Not reported
Commercial TSD Indicator:	No
Treatment Storage and Disposal Type:	Not reported
2018 GPRA Permit Baseline:	Not on the Baseline
2018 GPRA Renewals Baseline:	Not on the Baseline
Permit Renewals Workload Universe:	Not reported
Permit Workload Universe:	Not reported
Permit Progress Universe:	Not reported
Post-Closure Workload Universe:	Not reported
Closure Workload Universe:	Not reported
202 GPRA Corrective Action Baseline:	No
Corrective Action Workload Universe:	No
Subject to Corrective Action Universe:	No
Non-TSDFs Where RCRA CA has Been Imposed Universe:	No
TSDFs Potentially Subject to CA Under 3004 (u)/(v) Universe:	No
TSDFs Only Subject to CA under Discretionary Auth Universe:	No
Corrective Action Priority Ranking:	No NCAPS ranking
Environmental Control Indicator:	No
Institutional Control Indicator:	No
Human Exposure Controls Indicator:	N/A
Groundwater Controls Indicator:	N/A
Operating TSDF Universe:	Not reported
Full Enforcement Universe:	Not reported
Significant Non-Complier Universe:	No
Unaddressed Significant Non-Complier Universe:	No
Addressed Significant Non-Complier Universe:	No
Significant Non-Complier With a Compliance Schedule Universe:	No
Financial Assurance Required:	Not reported
Handler Date of Last Change:	2016-09-09 15:28:59.0
Recognized Trader-Importer:	No
Recognized Trader-Exporter:	No
Importer of Spent Lead Acid Batteries:	No
Exporter of Spent Lead Acid Batteries:	No
Recycler Activity Without Storage:	Not reported
Manifest Broker:	Not reported
Sub-Part P Indicator:	Not reported

Historic Generators:

Receive Date:	2015-07-17 00:00:00.0
Handler Name:	CON EDISON
Federal Waste Generator Description:	Small Quantity Generator
State District Owner:	NY
Large Quantity Handler of Universal Waste:	No
Recognized Trader Importer:	No
Recognized Trader Exporter:	No
Spent Lead Acid Battery Importer:	No
Spent Lead Acid Battery Exporter:	No
Current Record:	No
Non Storage Recycler Activity:	Not reported
Electronic Manifest Broker:	Not reported

Receive Date:	2015-07-17 00:00:00.0
Handler Name:	CON EDISON
Federal Waste Generator Description:	Not a generator, verified
State District Owner:	NY
Large Quantity Handler of Universal Waste:	No

CON EDISON (Continued) **1019905335**

Recognized Trader Importer:	No
Recognized Trader Exporter:	No
Spent Lead Acid Battery Importer:	No
Spent Lead Acid Battery Exporter:	No
Current Record:	Yes
Non Storage Recycler Activity:	Not reported
Electronic Manifest Broker:	Not reported

A49 **CON EDISON** **NY MANIFEST** **S119076583**
SE **4036 10TH AVE** **N/A**
< 1/8 **NEW YORK, NY 10034**
0.036 mi.
191 ft. **Site 42 of 51 in cluster A**

Relative:
Lower

Actual:
31 ft.

NY MANIFEST:

Name:	CON EDISON
Address:	4036 10TH AVE
City,State,Zip:	NEW YORK, NY 10034
Country:	USA
EPA ID:	NYP004808533
Facility Status:	Not reported
Location Address 1:	OPP 4036 10TH AVE
Code:	BP
Location Address 2:	SB 60992
Total Tanks:	Not reported
Location City:	NEW YORK
Location State:	NY
Location Zip:	10034
Location Zip 4:	Not reported

NY MANIFEST:

EPAID:	NYP004808533
Mailing Name:	CON EDISON
Mailing Contact:	DENNIS HUACON
Mailing Address 1:	4 IRVING PL 15TH FL
Mailing Address 2:	Not reported
Mailing City:	NEW YORK
Mailing State:	NY
Mailing Zip:	10003
Mailing Zip 4:	Not reported
Mailing Country:	USA
Mailing Phone:	2124603770

NY MANIFEST:

Document ID:	Not reported
Manifest Status:	Not reported
seq:	Not reported
Year:	Not reported
Trans1 State ID:	NJ0000027193
Trans2 State ID:	Not reported
Generator Ship Date:	07/16/2015
Trans1 Recv Date:	07/16/2015
Trans2 Recv Date:	Not reported
TSD Site Recv Date:	07/17/2015
Part A Recv Date:	Not reported
Part B Recv Date:	Not reported
Generator EPA ID:	NYP004808533

CON EDISON (Continued) **S119076583**

Trans1 EPA ID:	Not reported
Trans2 EPA ID:	Not reported
TSDF ID 1:	NJD002200046
TSDF ID 2:	Not reported
Manifest Tracking Number:	014466910JJK
Import Indicator:	N
Export Indicator:	N
Discr Quantity Indicator:	N
Discr Type Indicator:	N
Discr Residue Indicator:	N
Discr Partial Reject Indicator:	N
Discr Full Reject Indicator:	N
Manifest Ref Number:	Not reported
Alt Facility RCRA ID:	Not reported
Alt Facility Sign Date:	Not reported
MGMT Method Type Code:	H110
Waste Code:	Not reported
Waste Code:	Not reported
Waste Code:	Not reported
Waste Code:	Not reported
Waste Code:	Not reported
Waste Code:	Not reported
Quantity:	500
Units:	P - Pounds
Number of Containers:	1
Container Type:	TT - Cargo tank, tank trucks
Handling Method:	T Chemical, physical, or biological treatment.
Specific Gravity:	1
Waste Code:	D008
Waste Code 1_2:	Not reported
Waste Code 1_3:	Not reported
Waste Code 1_4:	Not reported
Waste Code 1_5:	Not reported
Waste Code 1_6:	Not reported

A50 **CON EDISON** **NJ MANIFEST** **S120674047**
SE **4036 10TH AVE** **N/A**
< 1/8 **NEW YORK, NY 10034**
0.036 mi.
191 ft. **Site 43 of 51 in cluster A**

Relative:
Lower

Actual:
31 ft.

NJ MANIFEST:

EPA Id:	NYP004808533
Mail Address:	IRVING PL 15TH FL NE
Mail City/State/Zip:	NEW YORK, NY 10003
Facility Phone:	Not reported
Emergency Phone:	Not reported
Contact:	THOMAS TEELING
Comments:	Not reported
SIC Code:	Not reported
County:	NY061
Municipal:	Not reported
Previous EPA Id:	Not reported
Gen Flag:	Not reported
Trans Flag:	Not reported
TSDF Flag:	Not reported
Name Change:	Not reported

CON EDISON (Continued) **S120674047**

Date Change: Not reported

Manifest:

Manifest Number:	014466910JJK
EPA ID:	NYP004808533
Date Shipped:	7/16/2015
TSDF EPA ID:	NJD002200046
Transporter EPA ID:	NJ0000027193
Transporter 2 EPA ID:	Not reported
Transporter 3 EPA ID:	Not reported
Transporter 4 EPA ID:	Not reported
Transporter 5 EPA ID:	Not reported
Transporter 6 EPA ID:	Not reported
Transporter 7 EPA ID:	Not reported
Transporter 8 EPA ID:	Not reported
Transporter 9 EPA ID:	Not reported
Transporter 10 EPA ID:	Not reported
Date Trans1 Transported Waste:	Not reported
Date Trans2 Transported Waste:	Not reported
Date Trans3 Transported Waste:	Not reported
Date Trans4 Transported Waste:	Not reported
Date Trans5 Transported Waste:	Not reported
Date Trans6 Transported Waste:	Not reported
Date Trans7 Transported Waste:	Not reported
Date Trans8 Transported Waste:	Not reported
Date Trans9 Transported Waste:	Not reported
Date Trans10 Transported Waste:	Not reported
Date TSDF Received Waste:	Not reported
TSDF EPA Facility Name:	Not reported
QTY Units:	Not reported
Transporter SEQ ID:	Not reported
Transporter-1 Date:	Not reported
Waste SEQ ID:	Not reported
Waste Type Code 2:	Not reported
Waste Type Code 3:	Not reported
Waste Type Code 4:	Not reported
Waste Type Code 5:	Not reported
Waste Type Code 6:	Not reported
Date Accepted:	Not reported
Manifest Discrepancy Type:	Not reported
Data Entry Number:	Not reported
Was Load Rejected:	NEW YORK, NY 10003
Reason Load Was Rejected:	Not reported

B51 **90 PARK TERRACE EAST OWNERS** **NY AST** **A100395485**
NNE **90 PARK TERRACE EAST** **N/A**
< 1/8 **NEW YORK, NY 10034**
0.037 mi.
194 ft. **Site 8 of 15 in cluster B**

Relative:
Higher

Actual:
51 ft.

AST:

Name:	90 PARK TERRACE EAST OWNERS
Address:	90 PARK TERRACE EAST
City,State,Zip:	NEW YORK, NY 10034
Region:	STATE
DEC Region:	2

90 PARK TERRACE EAST OWNERS (Continued) **A100395485**

Site Status:	Active
Facility Id:	2-403067
Program Type:	PBS
UTM X:	591369.16933
UTM Y:	4524994.24191
Expiration Date:	10/15/2022
Site Type:	Apartment Building/Office Building

Affiliation Records:

Site Id:	19333
Affiliation Type:	Facility Owner
Company Name:	90 PARK TERRACE EAST OWNERS CORP.
Contact Type:	MANAGING AGENT
Contact Name:	VALON REXHEPI
Address1:	11 NEW STREET
Address2:	Not reported
City:	ENGLEWOOD CLIFFS
State:	NJ
Zip Code:	07632
Country Code:	001
Phone:	(212) 690-0800
EMail:	Not reported
Fax Number:	Not reported
Modified By:	MRBARROW
Date Last Modified:	2018-01-29

Site Id:	19333
Affiliation Type:	Mail Contact
Company Name:	PRIDE PROPERTY MANAGEMENT CORP
Contact Type:	Not reported
Contact Name:	VALON REXHEPI
Address1:	11 NEW STREET
Address2:	Not reported
City:	ENGLEWOOD CLIFFS
State:	NJ
Zip Code:	07632
Country Code:	001
Phone:	(212) 690-0800
EMail:	VALON@PRIDE22.COM
Fax Number:	Not reported
Modified By:	MRBARROW
Date Last Modified:	2018-01-29

Site Id:	19333
Affiliation Type:	Facility Operator
Company Name:	90 PARK TERRACE EAST OWNERS
Contact Type:	Not reported
Contact Name:	ZEF JUNCAJ
Address1:	Not reported
Address2:	Not reported
City:	Not reported
State:	NN
Zip Code:	Not reported
Country Code:	001
Phone:	(917) 573-7946
EMail:	Not reported
Fax Number:	Not reported
Modified By:	MRBARROW

90 PARK TERRACE EAST OWNERS (Continued) **A100395485**

Date Last Modified:	2018-01-29
Site Id:	19333
Affiliation Type:	Emergency Contact
Company Name:	90 PARK TERRACE EAST OWNERS CORP. C/O ARCO MGMT
Contact Type:	Not reported
Contact Name:	ALEX KUFFEL
Address1:	Not reported
Address2:	Not reported
City:	Not reported
State:	NN
Zip Code:	Not reported
Country Code:	001
Phone:	(212) 690-0800
EMail:	Not reported
Fax Number:	Not reported
Modified By:	TRANSLAT
Date Last Modified:	2004-03-04

Tank Info:

Tank Number:	001
Tank Id:	22949
Material Code:	0003
Common Name of Substance:	#6 Fuel Oil (On-Site Consumption)

Equipment Records:

	H00 - Tank Leak Detection - None
	L09 - Piping Leak Detection - Exempt Suction Piping
	A00 - Tank Internal Protection - None
	B01 - Tank External Protection - Painted/Asphalt Coating
	D01 - Pipe Type - Steel/Carbon Steel/Iron
	F01 - Pipe External Protection - Painted/Asphalt Coating
	I04 - Overfill - Product Level Gauge (A/G)
	C02 - Pipe Location - Underground/On-ground
	G00 - Tank Secondary Containment - None
	J02 - Dispenser - Suction Dispenser
Tank Location:	Aboveground - on saddles, legs, racks, etc.... Tank bottom is elevated above grade or tank pad, allowing visual inspection.
Tank Type:	Steel/Carbon Steel/Iron
Tank Status:	In Service
Pipe Model:	Not reported
Install Date:	08/01/1980
Capacity Gallons:	5000
Tightness Test Method:	NN
Date Test:	Not reported
Next Test Date:	Not reported
Date Tank Closed:	Not reported
Register:	True
Modified By:	MRBARROW
Last Modified:	01/29/2018
Material Name:	#6 fuel oil (on-site consumption)

B52 NNW < 1/8 0.038 mi. 201 ft. | **APARTMENT BLDG 77 PARK TERR EAST MANHATTAN, NY** | **NY Spills** | **S106125888 N/A**

Site 9 of 15 in cluster B

Relative: Higher

Actual: 86 ft.

SPILLS:

Name:	APARTMENT BLDG
Address:	77 PARK TERR EAST
City,State,Zip:	MANHATTAN, NY
Spill Number/Closed Date:	0301752 / 2004-01-14
Facility ID:	0301752
Facility Type:	ER
DER Facility ID:	124971
Site ID:	146779
DEC Region:	2
Spill Cause:	Equipment Failure
Spill Class:	C4
SWIS:	3101
Spill Date:	2003-05-19
Investigator:	TJDEMEO
Referred To:	Not reported
Reported to Dept:	2003-05-19
CID:	390
Water Affected:	Not reported
Spill Source:	Private Dwelling
Spill Notifier:	Affected Persons
Cleanup Ceased:	Not reported
Cleanup Meets Std:	False
Last Inspection:	Not reported
Recommended Penalty:	False
UST Trust:	False
Remediation Phase:	0
Date Entered In Computer:	2003-05-19
Spill Record Last Update:	2004-01-14
Spiller Name:	JOHN
Spiller Company:	APARTMENT BLDG.,.
Spiller Address:	75-77 PARK TERR EAST
Spiller Company:	001
Contact Name:	JOHN
DEC Memo:	"Prior to Sept, 2004 data translation this spill Lead_DEC Field was DEMEO 5/19/03 - ROSSAN, DDO - Called Robert Hill (Castle Oil Corp.) who confirmed that spill was due to tank over fill. Called Garry Weil Apt. Bldg. Manager (212-567-6376) who confirmed that spill is being cleaned-up by Castle Oil Corp. Very little soil was impacted. No water was impacted. Will call back later to confirm that clean-up is completed satisfactorly. N.B. Castle oil corp. will excavate contaminated soil. The oil stored at this location is # 6 fuel oil. PBS # 2-056472 1/14/04 TJD Minor spill. All product recovered by Castle. No further action required. Spill closed. "
Remarks:	"faulty guage caused overfill of the tank - spilled to ground and dirt - clean up crew is enroute"

All Materials:

Site ID:	146779
Operable Unit ID:	869779
Operable Unit:	01
Material ID:	506240
Material Code:	0002A
Material Name:	#4 fuel oil

APARTMENT BLDG (Continued) **S106125888**

Case No.:	Not reported
Material FA:	Petroleum
Quantity:	20.00
Units:	G
Recovered:	.00
Oxygenate:	Not reported

A53 **215TH ST/HARLEM RIVER DR** **NY Spills** **S102142924**
SE **215TH ST/HARLEM RIVER DR** **N/A**
< 1/8 **NYC, NY**
0.039 mi.
205 ft. **Site 44 of 51 in cluster A**

Relative:
Lower

Actual:
30 ft.

SPILLS:

Name:	215TH ST/HARLEM RIVER DR
Address:	215TH ST/HARLEM RIVER DR
City,State,Zip:	NYC, NY
Spill Number/Closed Date:	9202341 / 1992-05-27
Facility ID:	9202341
Facility Type:	ER
DER Facility ID:	85776
Site ID:	95923
DEC Region:	2
Spill Cause:	Unknown
Spill Class:	D4
SWIS:	3101
Spill Date:	1992-05-27
Investigator:	SIGONA
Referred To:	Not reported
Reported to Dept:	1992-05-27
CID:	Not reported
Water Affected:	EAST RIVER
Spill Source:	Unknown
Spill Notifier:	Local Agency
Cleanup Ceased:	1992-05-27
Cleanup Meets Std:	True
Last Inspection:	Not reported
Recommended Penalty:	False
UST Trust:	False
Remediation Phase:	0
Date Entered In Computer:	1992-05-29
Spill Record Last Update:	2004-09-30
Spiller Name:	Not reported
Spiller Company:	Not reported
Spiller Address:	Not reported
Spiller Company:	001
Contact Name:	Not reported
DEC Memo:	""
Remarks:	"DEP ON SCENE."

All Materials:

Site ID:	95923
Operable Unit ID:	966431
Operable Unit:	01
Material ID:	413597
Material Code:	0008
Material Name:	diesel

215TH ST/HARLEM RIVER DR (Continued) **S102142924**

Case No.:	Not reported
Material FA:	Petroleum
Quantity:	200.00
Units:	G
Recovered:	.00
Oxygenate:	Not reported

B54 **INSIGNEA** **NY LTANKS** **S105999203**
NNW **75-77 PARK TERRACE EAST** **N/A**
< 1/8 **MANHATTAN, NY**
0.040 mi.
210 ft. **Site 10 of 15 in cluster B**

Relative:
Higher

Actual:
88 ft.

LTANKS:

Name:	INSIGNEA
Address:	75-77 PARK TERRACE EAST
City,State,Zip:	MANHATTAN, NY
Spill Number/Closed Date:	0302733 / 2003-06-16
Facility ID:	0302733
Site ID:	154297
Spill Date:	2003-06-13
Spill Cause:	Tank Overfill
Spill Source:	Commercial/Industrial
Spill Class:	C4
Cleanup Ceased:	Not reported
SWIS:	3101
Investigator:	JBVOUGHT
Referred To:	Not reported
Reported to Dept:	2003-06-13
CID:	397
Water Affected:	Not reported
Spill Notifier:	Other
Last Inspection:	Not reported
Recommended Penalty:	False
Meets Standard:	False
UST Involvement:	False
Remediation Phase:	0
Date Entered In Computer:	2003-06-13
Spill Record Last Update:	2003-06-16
Spiller Name:	CALLER
Spiller Company:	INSIGNEA
Spiller Address:	75-77 PARK TERRACE EAST
Spiller County:	001
Spiller Contact:	CALLER
Spiller Phone:	Not reported
Spiller Extention:	Not reported
DEC Region:	2
DER Facility ID:	130852
DEC Memo:	"Prior to Sept, 2004 data translation this spill Lead_DEC Field was VOUGHT Vought spoke to Frank (Castle): No sewers affected Spill on soil Castle oil excavated 2' x 5' x 18 area Wilson (Columbia Univ) said no contamination left Spill Closed "
Remarks:	"TANK OVERFILL DUE TO DEFECTIVE METER. CLEAN UP CREW EN ROUTE"

All Materials:

Site ID:	154297
Operable Unit ID:	870480

INSIGNEA (Continued) **S105999203**

Operable Unit:	01
Material ID:	507189
Material Code:	0002A
Material Name:	#4 fuel oil
Case No.:	Not reported
Material FA:	Petroleum
Quantity:	25.00
Units:	G
Recovered:	.00
Oxygenate:	Not reported

B55 **APARTMENT BUILDING** **NY LTANKS** **S117654779**
NNW **75-77 PARK TERRACE EAST** **N/A**
< 1/8 **MANHATTAN, NY**
0.040 mi.
210 ft. **Site 11 of 15 in cluster B**

Relative:
Higher

Actual:
88 ft.

LTANKS:

Name:	APARTMENT BUILDING
Address:	75-77 PARK TERRACE EAST
City,State,Zip:	MANHATTAN, NY
Spill Number/Closed Date:	1411452 / 2015-09-30
Facility ID:	1411452
Site ID:	505229
Spill Date:	2015-03-06
Spill Cause:	Tank Test Failure
Spill Source:	Private Dwelling
Spill Class:	Not reported
Cleanup Ceased:	Not reported
SWIS:	3101
Investigator:	vszhune
Referred To:	Not reported
Reported to Dept:	2015-03-06
CID:	Not reported
Water Affected:	Not reported
Spill Notifier:	Other
Last Inspection:	Not reported
Recommended Penalty:	False
Meets Standard:	False
UST Involvement:	False
Remediation Phase:	0
Date Entered In Computer:	2015-03-06
Spill Record Last Update:	2015-09-30
Spiller Name:	Not reported
Spiller Company:	TANK TEST
Spiller Address:	Not reported
Spiller County:	999
Spiller Contact:	ANTHONY LARA
Spiller Phone:	(917) 709-3317
Spiller Extention:	Not reported
DEC Region:	2
DER Facility ID:	130852
DEC Memo:	"3/6/15-Zhune spoke to Anthony Lara. He said they tested the tank and the lines. The tank passed the test. The lines failed the test. They found the fill line have to be replaced. They found little oil in the boiler room coming from the wall. Rite way will replace the line. 4/30/15-David Chan sent the following email. With regards to the

APARTMENT BUILDING (Continued) **S117654779**

status of 75-77 Park Terrace East, we are working with the customer with regards to the next stage of the project, we are still working there. 9/28/15 Mahat Santosh sent the following email. You may close above spill case. I have three open spill cases on the property. 1.1501143 65-67 Park 2.1501142 - 55-57 Park 3.1501141 - 75-77 Park I have crossed referenced 1411452 with 1501141. I am working with RiteWay and they are doing extensive work on the spill cases. 9/30/15-Spill Closed. Spill Referred to spill # 1501141. "

Remarks: "10,000 gallon tank test failure, oil was found in plates under tank during tank test. replacing line on tank."

All Materials:

Site ID:	505229
Operable Unit ID:	1254551
Operable Unit:	01
Material ID:	2257070
Material Code:	0001A
Material Name:	#2 fuel oil
Case No.:	Not reported
Material FA:	Petroleum
Quantity:	Not reported
Units:	Not reported
Recovered:	Not reported
Oxygenate:	Not reported

B56
NNW
< 1/8
0.040 mi.
210 ft.

SPILL NUMBER 0011644
75 PARK TERRACE EAST
MANHATTAN, NY

Site 12 of 15 in cluster B

NY LTANKS **S104950574**
N/A

Relative:
Higher

Actual:
88 ft.

LTANKS:

Name:	SPILL NUMBER 0011644
Address:	75 PARK TERRACE EAST
City,State,Zip:	MANHATTAN, NY
Spill Number/Closed Date:	0011644 / 2003-05-27
Facility ID:	0011644
Site ID:	245658
Spill Date:	2001-01-29
Spill Cause:	Tank Overfill
Spill Source:	Private Dwelling
Spill Class:	C3
Cleanup Ceased:	Not reported
SWIS:	3101
Investigator:	SMSANGES
Referred To:	Not reported
Reported to Dept:	2001-01-29
CID:	207
Water Affected:	Not reported
Spill Notifier:	Other
Last Inspection:	Not reported
Recommended Penalty:	False
Meets Standard:	False
UST Involvement:	False
Remediation Phase:	0
Date Entered In Computer:	2001-01-29
Spill Record Last Update:	2003-05-27

SPILL NUMBER 0011644 (Continued) **S104950574**

Spiller Name:	FRANK
Spiller Company:	INSIGNA RESIDENTIAL
Spiller Address:	75 PARK TERRACE EAST
Spiller County:	001
Spiller Contact:	JIM CAREY
Spiller Phone:	(718) 579-3414
Spiller Extention:	Not reported
DEC Region:	2
DER Facility ID:	201750
DEC Memo:	"Prior to Sept, 2004 data translation this spill Lead_DEC Field was SANGESLAND administrative closure no proof of cleanup submitted"
Remarks:	"tank over fill due to defective guage cleanup crew enroute"

All Materials:

Site ID:	245658
Operable Unit ID:	833073
Operable Unit:	01
Material ID:	541946
Material Code:	0002A
Material Name:	#4 fuel oil
Case No.:	Not reported
Material FA:	Petroleum
Quantity:	50.00
Units:	G
Recovered:	.00
Oxygenate:	Not reported

B57 **PARK TERRACE GARDENS** **NY AST** **A100359405**
NNW **75-77 PARK TERRACE EAST** **N/A**
< 1/8 **NEW YORK, NY 10034**
0.040 mi.
210 ft. **Site 13 of 15 in cluster B**

Relative:
Higher

Actual:
88 ft.

AST:

Name:	PARK TERRACE GARDENS
Address:	75-77 PARK TERRACE EAST
City,State,Zip:	NEW YORK, NY 10034
Region:	STATE
DEC Region:	2
Site Status:	Unregulated/Closed
Facility Id:	2-056472
Program Type:	PBS
UTM X:	591331.04973
UTM Y:	4524987.92010
Expiration Date:	N/A
Site Type:	Apartment Building/Office Building

Affiliation Records:

Site Id:	926
Affiliation Type:	Facility Owner
Company Name:	PARK TERRACE GARDENS
Contact Type:	MANAGER
Contact Name:	DAVID CHAN
Address1:	75 PARK TERRACE WEST
Address2:	Not reported
City:	NEW YORK
State:	NY
Zip Code:	10034

PARK TERRACE GARDENS (Continued) **A100359405**

Country Code:	001
Phone:	(212) 567-6376
EMail:	Not reported
Fax Number:	Not reported
Modified By:	DAFRANCI
Date Last Modified:	2017-07-21

Site Id:	926
Affiliation Type:	Mail Contact
Company Name:	C/O DOUGLAS ELLIMAN PROPERTY MANAGEMENT
Contact Type:	Not reported
Contact Name:	PATRICIA PETTWAY-BROWN
Address1:	675 THIRD AVENUE
Address2:	COMPLAINCE DEPARTMENT
City:	NEW YORK
State:	NY
Zip Code:	10017
Country Code:	001
Phone:	(212) 350-2846
EMail:	PATRICIA.PETTWAY-BROWN@ELLIMANPM.COM
Fax Number:	Not reported
Modified By:	DAFRANCI
Date Last Modified:	2017-07-21

Site Id:	926
Affiliation Type:	Facility Operator
Company Name:	PARK TERRACE GARDENS
Contact Type:	Not reported
Contact Name:	JOHN MAZZARIELLO
Address1:	Not reported
Address2:	Not reported
City:	Not reported
State:	NN
Zip Code:	Not reported
Country Code:	001
Phone:	(212) 567-6376
EMail:	Not reported
Fax Number:	Not reported
Modified By:	JAAVERSA
Date Last Modified:	2017-06-24

Site Id:	926
Affiliation Type:	Emergency Contact
Company Name:	PARK TERRACE GARDENS
Contact Type:	Not reported
Contact Name:	KATHY SANDOVAL
Address1:	Not reported
Address2:	Not reported
City:	Not reported
State:	NN
Zip Code:	Not reported
Country Code:	999
Phone:	(212) 567-6376
EMail:	Not reported
Fax Number:	Not reported
Modified By:	DMPOKRZY
Date Last Modified:	2017-02-10

PARK TERRACE GARDENS (Continued) **A100359405**

Tank Info:

Tank Number:	001
Tank Id:	1899
Material Code:	0002
Common Name of Substance:	#4 Fuel Oil (On-Site Consumption)

Equipment Records:

	L09 - Piping Leak Detection - Exempt Suction Piping
	B00 - Tank External Protection - None
	F00 - Pipe External Protection - None
	A00 - Tank Internal Protection - None
	D01 - Pipe Type - Steel/Carbon Steel/Iron
	G99 - Tank Secondary Containment - Other
	I05 - Overfill - Vent Whistle
	E01 - Piping Secondary Containment - Diking (AG only)
	H99 - Tank Leak Detection - Other
	C03 - Pipe Location - Aboveground/Underground Combination
	J02 - Dispenser - Suction Dispenser
Tank Location:	Aboveground - contact with impervious barrier... Tank bottom rests on impervious barrier, allowing visual indication of leaks.
Tank Type:	Steel/Carbon Steel/Iron
Tank Status:	Closed - In Place
Pipe Model:	Not reported
Install Date:	09/08/1939
Capacity Gallons:	10500
Tightness Test Method:	34
Date Test:	06/19/2018
Next Test Date:	Not reported
Date Tank Closed:	11/23/2016
Register:	True
Modified By:	BKFALVEY
Last Modified:	09/18/2019
Material Name:	#2 fuel oil (on-site consumption)

C58 **LOT 266,TAXBLOCK 2243** **NY E DESIGNATION** **S122872700**
NE **5073 BROADWAY** **N/A**
< 1/8 **MANHATTAN, NY 10034**
0.043 mi.
225 ft. **Site 1 of 51 in cluster C**

Relative:
Lower

Actual:
37 ft.

E DESIGNATION:

Name:	LOT 266,TAXBLOCK 2243
Address:	5073 BROADWAY
City,State,Zip:	MANHATTAN, NY 10034
Tax Lot(s):	266
Tax Block:	2243
Borough Code:	MN
E-No:	E-459
Effective Date:	8/8/2018
Satisfaction Date:	Not reported
Ceqr Number:	17DME007M
Ulurp Number:	180204ZMM, 180205ZRM
Zoning Map No:	1b, 1d, 3a ,3c
Description:	Hazardous Materials* Phase I and Phase II Testing Protocol
Lot Remediation Date:	Not reported

LOT 266,TAXBLOCK 2243 (Continued) **S122872700**

Description: Window Wall Attenuation & Alternate Ventilation
Lot Remediation Date: Not reported

A59
South
< 1/8
0.044 mi.
233 ft.

LOT 5,TAXBLOCK 2232
5050 BROADWAY
MANHATTAN, NY

NY E DESIGNATION **S122872762**
N/A

Site 45 of 51 in cluster A

Relative:
Lower

Actual:
30 ft.

E DESIGNATION:

Name:	LOT 5,TAXBLOCK 2232
Address:	5050 BROADWAY
City,State,Zip:	MANHATTAN, NY
Tax Lot(s):	5
Tax Block:	2232
Borough Code:	Not reported
E-No:	E-459
Effective Date:	8/8/2018
Satisfaction Date:	Not reported
Ceqr Number:	17DME007M
Ulurp Number:	180204ZMM, 180205ZRM
Zoning Map No:	1b, 1d, 3a ,3c

Description: Air Quality - HVAC fuel limited to natural gas
Lot Remediation Date: Not reported

Description: Hazardous Materials* Phase I and Phase II Testing Protocol
Lot Remediation Date: Not reported

Description: Window Wall Attenuation & Alternate Ventilation
Lot Remediation Date: Not reported

C60
East
< 1/8
0.045 mi.
235 ft.

CON EDISON
W 216TH ST & 10TH AVE
NEW YORK, NY 10034

NY MANIFEST **S117739975**
N/A

Site 2 of 51 in cluster C

Relative:
Lower

Actual:
34 ft.

NY MANIFEST:

Name:	CON EDISON
Address:	W 216TH ST & 10TH AVE
City,State,Zip:	NEW YORK, NY 10034
Country:	USA
EPA ID:	NYP004731170
Facility Status:	Not reported
Location Address 1:	W 216 ST & 110 ST
Code:	BP
Location Address 2:	SB 24275
Total Tanks:	Not reported
Location City:	NEW YORK
Location State:	NY
Location Zip:	10034
Location Zip 4:	Not reported

NY MANIFEST:

EPAID:	NYP004731170
Mailing Name:	CON EDISON

CON EDISON (Continued) **S117739975**

Mailing Contact:	TOM TEELING
Mailing Address 1:	4 IRVING PLACE - 15TH FLOOR
Mailing Address 2:	Not reported
Mailing City:	NEW YORK
Mailing State:	NY
Mailing Zip:	10003
Mailing Zip 4:	Not reported
Mailing Country:	USA
Mailing Phone:	Not reported

NY MANIFEST:

Document ID:	Not reported
Manifest Status:	Not reported
seq:	Not reported
Year:	Not reported
Trans1 State ID:	NJD003812047
Trans2 State ID:	Not reported
Generator Ship Date:	02/13/2015
Trans1 Recv Date:	02/13/2015
Trans2 Recv Date:	Not reported
TSD Site Recv Date:	02/25/2015
Part A Recv Date:	Not reported
Part B Recv Date:	Not reported
Generator EPA ID:	NYP004731170
Trans1 EPA ID:	Not reported
Trans2 EPA ID:	Not reported
TSDF ID 1:	NJD991291105
TSDF ID 2:	Not reported
Manifest Tracking Number:	002610689GBF
Import Indicator:	N
Export Indicator:	N
Discr Quantity Indicator:	N
Discr Type Indicator:	N
Discr Residue Indicator:	N
Discr Partial Reject Indicator:	N
Discr Full Reject Indicator:	N
Manifest Ref Number:	Not reported
Alt Facility RCRA ID:	Not reported
Alt Facility Sign Date:	Not reported
MGMT Method Type Code:	H110
Waste Code:	Not reported
Waste Code:	Not reported
Waste Code:	Not reported
Waste Code:	Not reported
Waste Code:	Not reported
Waste Code:	Not reported
Quantity:	600
Units:	P - Pounds
Number of Containers:	1
Container Type:	TT - Cargo tank, tank trucks
Handling Method:	T Chemical, physical, or biological treatment.
Specific Gravity:	1
Waste Code:	D008
Waste Code 1_2:	Not reported
Waste Code 1_3:	Not reported
Waste Code 1_4:	Not reported
Waste Code 1_5:	Not reported

CON EDISON (Continued) **S117739975**

Waste Code 1_6: Not reported

C61 East < 1/8 0.045 mi. 235 ft. **CON EDISON**
W 216TH ST & 10TH AVE
NEW YORK, NY 10034
Site 3 of 51 in cluster C

RCRA NonGen / NLR **1018278350**
FINDS **NYP004731170**
ECHO

Relative: Lower
Actual: 34 ft.

RCRA-LQG:

Date Form Received by Agency:	2015-02-12 00:00:00.0
Handler Name:	CON EDISON
Handler Address:	W 216TH ST & 10TH AVE
Handler City,State,Zip:	NEW YORK, NY 10034
EPA ID:	NYP004731170
Contact Name:	THOMAS TEELING
Contact Address:	Not reported
Contact City,State,Zip:	Not reported
Contact Telephone:	212-460-3770
Contact Fax:	Not reported
Contact Email:	Not reported
Contact Title:	Not reported
EPA Region:	02
Land Type:	Private
Federal Waste Generator Description:	Not a generator, verified
Non-Notifier:	Not reported
Biennial Report Cycle:	Not reported
Accessibility:	Not reported
Active Site Indicator:	Not reported
State District Owner:	NY
State District:	NYSDEC R2
Mailing Address:	IRVING PL, 15TH FL NE
Mailing City,State,Zip:	NEW YORK, NY 10003
Owner Name:	Not reported
Owner Type:	Not reported
Operator Name:	Not reported
Operator Type:	Not reported
Short-Term Generator Activity:	No
Importer Activity:	No
Mixed Waste Generator:	No
Transporter Activity:	No
Transfer Facility Activity:	No
Recycler Activity with Storage:	No
Small Quantity On-Site Burner Exemption:	No
Smelting Melting and Refining Furnace Exemption:	No
Underground Injection Control:	No
Off-Site Waste Receipt:	No
Universal Waste Indicator:	No
Universal Waste Destination Facility:	No
Federal Universal Waste:	No
Active Site Fed-Reg Treatment Storage and Disposal Facility:	Not reported
Active Site Converter Treatment storage and Disposal Facility:	Not reported
Active Site State-Reg Treatment Storage and Disposal Facility:	Not reported
Active Site State-Reg Handler:	---
Federal Facility Indicator:	Not reported
Hazardous Secondary Material Indicator:	NN
Sub-Part K Indicator:	Not reported
Commercial TSD Indicator:	No

CON EDISON (Continued) **1018278350**

Treatment Storage and Disposal Type:	Not reported
2018 GPRA Permit Baseline:	Not on the Baseline
2018 GPRA Renewals Baseline:	Not on the Baseline
Permit Renewals Workload Universe:	Not reported
Permit Workload Universe:	Not reported
Permit Progress Universe:	Not reported
Post-Closure Workload Universe:	Not reported
Closure Workload Universe:	Not reported
202 GPRA Corrective Action Baseline:	No
Corrective Action Workload Universe:	No
Subject to Corrective Action Universe:	No
Non-TSDFs Where RCRA CA has Been Imposed Universe:	No
TSDFs Potentially Subject to CA Under 3004 (u)/(v) Universe:	No
TSDFs Only Subject to CA under Discretionary Auth Universe:	No
Corrective Action Priority Ranking:	No NCAPS ranking
Environmental Control Indicator:	No
Institutional Control Indicator:	No
Human Exposure Controls Indicator:	N/A
Groundwater Controls Indicator:	N/A
Operating TSDF Universe:	Not reported
Full Enforcement Universe:	Not reported
Significant Non-Complier Universe:	No
Unaddressed Significant Non-Complier Universe:	No
Addressed Significant Non-Complier Universe:	No
Significant Non-Complier With a Compliance Schedule Universe:	No
Financial Assurance Required:	Not reported
Handler Date of Last Change:	2016-05-02 12:51:50.0
Recognized Trader-Importer:	No
Recognized Trader-Exporter:	No
Importer of Spent Lead Acid Batteries:	No
Exporter of Spent Lead Acid Batteries:	No
Recycler Activity Without Storage:	Not reported
Manifest Broker:	Not reported
Sub-Part P Indicator:	Not reported

Historic Generators:

Receive Date:	2015-02-12 00:00:00.0
Handler Name:	CON EDISON
Federal Waste Generator Description:	Small Quantity Generator
State District Owner:	NY
Large Quantity Handler of Universal Waste:	No
Recognized Trader Importer:	No
Recognized Trader Exporter:	No
Spent Lead Acid Battery Importer:	No
Spent Lead Acid Battery Exporter:	No
Current Record:	No
Non Storage Recycler Activity:	Not reported
Electronic Manifest Broker:	Not reported

Receive Date:	2015-02-12 00:00:00.0
Handler Name:	CON EDISON
Federal Waste Generator Description:	Not a generator, verified
State District Owner:	NY
Large Quantity Handler of Universal Waste:	No
Recognized Trader Importer:	No
Recognized Trader Exporter:	No
Spent Lead Acid Battery Importer:	No
Spent Lead Acid Battery Exporter:	No

CON EDISON (Continued) **1018278350**

Current Record: Yes
Non Storage Recycler Activity: Not reported
Electronic Manifest Broker: Not reported

FINDS:
Registry ID: 110067703952

Click Here:

Environmental Interest/Information System:
RCRAInfo is a national information system that supports the Resource Conservation and Recovery Act (RCRA) program through the tracking of events and activities related to facilities that generate, transport, and treat, store, or dispose of hazardous waste. RCRAInfo allows RCRA program staff to track the notification, permit, compliance, and corrective action activities required under RCRA.

Click this hyperlink while viewing on your computer to access additional FINDS: detail in the EDR Site Report.

ECHO:

Envid:	1018278350
Registry ID:	110067703952
DFR URL:	http://echo.epa.gov/detailed-facility-report?fid=110067703952
Name:	CON EDISON
Address:	W 216TH ST & 10TH AVE
City,State,Zip:	NEW YORK, NY 10034

C62 **CON EDISON** **NY MANIFEST** **S117317832**
East **W 216 ST & 10 AV** **N/A**
< 1/8 **NEW YORK, NY 10034**
0.045 mi.
235 ft. **Site 4 of 51 in cluster C**

Relative:
Lower

Actual:
34 ft.

NY MANIFEST:

Name:	CON EDISON
Address:	W 216 ST & 10 AV
City,State,Zip:	NEW YORK, NY 10034
Country:	USA
EPA ID:	NYP004702338
Facility Status:	Not reported
Location Address 1:	W 216 ST & 10 AV
Code:	BP
Location Address 2:	SB24276
Total Tanks:	Not reported
Location City:	NEW YORK
Location State:	NY
Location Zip:	10034
Location Zip 4:	Not reported

NY MANIFEST:

EPAID:	NYP004702338
Mailing Name:	CON EDISON
Mailing Contact:	CON EDISON
Mailing Address 1:	4 IRVING PL
Mailing Address 2:	15TH FL
Mailing City:	NEW YORK
Mailing State:	NY

CON EDISON (Continued) **S117317832**

Mailing Zip:	10003
Mailing Zip 4:	Not reported
Mailing Country:	USA
Mailing Phone:	Not reported

NY MANIFEST:

Document ID:	Not reported
Manifest Status:	Not reported
seq:	Not reported
Year:	Not reported
Trans1 State ID:	NJD003812047
Trans2 State ID:	NJD003812047
Generator Ship Date:	12/03/2014
Trans1 Recv Date:	12/03/2014
Trans2 Recv Date:	12/05/2014
TSD Site Recv Date:	12/05/2014
Part A Recv Date:	Not reported
Part B Recv Date:	Not reported
Generator EPA ID:	NYP004702338
Trans1 EPA ID:	Not reported
Trans2 EPA ID:	Not reported
TSDF ID 1:	NJD991291105
TSDF ID 2:	Not reported
Manifest Tracking Number:	002610008GBF
Import Indicator:	N
Export Indicator:	N
Discr Quantity Indicator:	N
Discr Type Indicator:	N
Discr Residue Indicator:	N
Discr Partial Reject Indicator:	N
Discr Full Reject Indicator:	N
Manifest Ref Number:	Not reported
Alt Facility RCRA ID:	Not reported
Alt Facility Sign Date:	Not reported
MGMT Method Type Code:	H110
Waste Code:	Not reported
Waste Code:	Not reported
Waste Code:	Not reported
Waste Code:	Not reported
Waste Code:	Not reported
Waste Code:	Not reported
Quantity:	500
Units:	P - Pounds
Number of Containers:	1
Container Type:	TT - Cargo tank, tank trucks
Handling Method:	T Chemical, physical, or biological treatment.
Specific Gravity:	1
Waste Code:	D008
Waste Code 1_2:	Not reported
Waste Code 1_3:	Not reported
Waste Code 1_4:	Not reported
Waste Code 1_5:	Not reported
Waste Code 1_6:	Not reported

Name:	CON EDISON
Address:	W 216 ST & 10 AV

CON EDISON (Continued) **S117317832**

City,State,Zip:	NEW YORK, NY 10034
Country:	USA
EPA ID:	NYP004652988
Facility Status:	Not reported
Location Address 1:	W 216 ST & 10 AV
Code:	BP
Location Address 2:	SB24276
Total Tanks:	Not reported
Location City:	NEW YORK
Location State:	NY
Location Zip:	10034
Location Zip 4:	Not reported

NY MANIFEST:

EPAID:	NYP004652988
Mailing Name:	CON EDISON
Mailing Contact:	CON EDISON
Mailing Address 1:	4 IRVING PL
Mailing Address 2:	15TH FL
Mailing City:	NEW YORK
Mailing State:	NY
Mailing Zip:	10003
Mailing Zip 4:	Not reported
Mailing Country:	USA
Mailing Phone:	Not reported

NY MANIFEST:

Document ID:	Not reported
Manifest Status:	Not reported
seq:	Not reported
Year:	Not reported
Trans1 State ID:	NJD003812047
Trans2 State ID:	Not reported
Generator Ship Date:	09/10/2014
Trans1 Recv Date:	09/10/2014
Trans2 Recv Date:	Not reported
TSD Site Recv Date:	09/12/2014
Part A Recv Date:	Not reported
Part B Recv Date:	Not reported
Generator EPA ID:	NYP004652988
Trans1 EPA ID:	Not reported
Trans2 EPA ID:	Not reported
TSDF ID 1:	NJD991291105
TSDF ID 2:	Not reported
Manifest Tracking Number:	002609530GBF
Import Indicator:	N
Export Indicator:	N
Discr Quantity Indicator:	N
Discr Type Indicator:	N
Discr Residue Indicator:	N
Discr Partial Reject Indicator:	N
Discr Full Reject Indicator:	N
Manifest Ref Number:	Not reported
Alt Facility RCRA ID:	Not reported
Alt Facility Sign Date:	Not reported
MGMT Method Type Code:	H110
Waste Code:	Not reported

CON EDISON (Continued) **S117317832**

Waste Code:	Not reported
Waste Code:	Not reported
Waste Code:	Not reported
Waste Code:	Not reported
Waste Code:	Not reported
Quantity:	500
Units:	P - Pounds
Number of Containers:	1
Container Type:	TT - Cargo tank, tank trucks
Handling Method:	T Chemical, physical, or biological treatment.
Specific Gravity:	1
Waste Code:	D008
Waste Code 1_2:	Not reported
Waste Code 1_3:	Not reported
Waste Code 1_4:	Not reported
Waste Code 1_5:	Not reported
Waste Code 1_6:	Not reported

Click this hyperlink while viewing on your computer to access
1 additional NY MANIFEST: record(s) in the EDR Site Report.

C63 **CON EDISON** **NY MANIFEST** **S117317833**
East **W 216 ST & 10 AV** **N/A**
< 1/8 **NEW YORK, NY 10034**
0.045 mi.
235 ft. **Site 5 of 51 in cluster C**

Relative:
Lower

Actual:
34 ft.

NY MANIFEST:

Name:	CON EDISON
Address:	W 216 ST & 10 AV
City,State,Zip:	NEW YORK, NY 10034
Country:	USA
EPA ID:	NYP004652996
Facility Status:	Not reported
Location Address 1:	W 216 ST & 10 AV
Code:	BP
Location Address 2:	SB24275
Total Tanks:	Not reported
Location City:	NEW YORK
Location State:	NY
Location Zip:	10034
Location Zip 4:	Not reported

NY MANIFEST:

EPAID:	NYP004652996
Mailing Name:	CON EDISON
Mailing Contact:	CON EDISON
Mailing Address 1:	4 IRVING PL
Mailing Address 2:	15TH FL
Mailing City:	NEW YORK
Mailing State:	NY
Mailing Zip:	10003
Mailing Zip 4:	Not reported
Mailing Country:	USA
Mailing Phone:	Not reported

CON EDISON (Continued) **S117317833**

NY MANIFEST:

Document ID:	Not reported
Manifest Status:	Not reported
seq:	Not reported
Year:	Not reported
Trans1 State ID:	NJD003812047
Trans2 State ID:	Not reported
Generator Ship Date:	09/10/2014
Trans1 Recv Date:	09/10/2014
Trans2 Recv Date:	Not reported
TSD Site Recv Date:	09/12/2014
Part A Recv Date:	Not reported
Part B Recv Date:	Not reported
Generator EPA ID:	NYP004652996
Trans1 EPA ID:	Not reported
Trans2 EPA ID:	Not reported
TSDF ID 1:	NJD991291105
TSDF ID 2:	Not reported
Manifest Tracking Number:	002609529GBF
Import Indicator:	N
Export Indicator:	N
Discr Quantity Indicator:	N
Discr Type Indicator:	N
Discr Residue Indicator:	N
Discr Partial Reject Indicator:	N
Discr Full Reject Indicator:	N
Manifest Ref Number:	Not reported
Alt Facility RCRA ID:	Not reported
Alt Facility Sign Date:	Not reported
MGMT Method Type Code:	H110
Waste Code:	Not reported
Waste Code:	Not reported
Waste Code:	Not reported
Waste Code:	Not reported
Waste Code:	Not reported
Waste Code:	Not reported
Quantity:	500
Units:	P - Pounds
Number of Containers:	1
Container Type:	TT - Cargo tank, tank trucks
Handling Method:	T Chemical, physical, or biological treatment.
Specific Gravity:	1
Waste Code:	D008
Waste Code 1_2:	Not reported
Waste Code 1_3:	Not reported
Waste Code 1_4:	Not reported
Waste Code 1_5:	Not reported
Waste Code 1_6:	Not reported

C64 East < 1/8 0.045 mi. 235 ft. | **CON EDISON**
W 216TH ST & 10TH AVE
NEW YORK, NY 10034

Site 6 of 51 in cluster C

NJ MANIFEST | **S120667227**
N/A

Relative: Lower

Actual: 34 ft.

NJ MANIFEST:

EPA Id:	NYP004731170
Mail Address:	IRVING PL, 15TH FL NE
Mail City/State/Zip:	NEW YORK, NY 10003
Facility Phone:	Not reported
Emergency Phone:	Not reported
Contact:	THOMAS TEELING
Comments:	Not reported
SIC Code:	Not reported
County:	NY061
Municipal:	Not reported
Previous EPA Id:	Not reported
Gen Flag:	Not reported
Trans Flag:	Not reported
TSDF Flag:	Not reported
Name Change:	Not reported
Date Change:	Not reported

Manifest:

Manifest Number:	002610689GBF
EPA ID:	NYP004731170
Date Shipped:	2/13/2015
TSDF EPA ID:	NJD991291105
Transporter EPA ID:	NJD003812047
Transporter 2 EPA ID:	Not reported
Transporter 3 EPA ID:	Not reported
Transporter 4 EPA ID:	Not reported
Transporter 5 EPA ID:	Not reported
Transporter 6 EPA ID:	Not reported
Transporter 7 EPA ID:	Not reported
Transporter 8 EPA ID:	Not reported
Transporter 9 EPA ID:	Not reported
Transporter 10 EPA ID:	Not reported
Date Trans1 Transported Waste:	Not reported
Date Trans2 Transported Waste:	Not reported
Date Trans3 Transported Waste:	Not reported
Date Trans4 Transported Waste:	Not reported
Date Trans5 Transported Waste:	Not reported
Date Trans6 Transported Waste:	Not reported
Date Trans7 Transported Waste:	Not reported
Date Trans8 Transported Waste:	Not reported
Date Trans9 Transported Waste:	Not reported
Date Trans10 Transported Waste:	Not reported
Date TSDF Received Waste:	Not reported
TSDF EPA Facility Name:	Not reported
QTY Units:	Not reported
Transporter SEQ ID:	Not reported
Transporter-1 Date:	Not reported
Waste SEQ ID:	Not reported
Waste Type Code 2:	Not reported
Waste Type Code 3:	Not reported
Waste Type Code 4:	Not reported
Waste Type Code 5:	Not reported
Waste Type Code 6:	Not reported

CON EDISON (Continued) **S120667227**

Date Accepted:	Not reported
Manifest Discrepancy Type:	Not reported
Data Entry Number:	Not reported
Was Load Rejected:	NEW YORK, NY 10003
Reason Load Was Rejected:	Not reported

Manifest Number:	002610525GBF
EPA ID:	NYP004731170
Date Shipped:	2/12/2015
TSDF EPA ID:	NJD991291105
Transporter EPA ID:	NJD003812047
Transporter 2 EPA ID:	Not reported
Transporter 3 EPA ID:	Not reported
Transporter 4 EPA ID:	Not reported
Transporter 5 EPA ID:	Not reported
Transporter 6 EPA ID:	Not reported
Transporter 7 EPA ID:	Not reported
Transporter 8 EPA ID:	Not reported
Transporter 9 EPA ID:	Not reported
Transporter 10 EPA ID:	Not reported
Date Trans1 Transported Waste:	Not reported
Date Trans2 Transported Waste:	Not reported
Date Trans3 Transported Waste:	Not reported
Date Trans4 Transported Waste:	Not reported
Date Trans5 Transported Waste:	Not reported
Date Trans6 Transported Waste:	Not reported
Date Trans7 Transported Waste:	Not reported
Date Trans8 Transported Waste:	Not reported
Date Trans9 Transported Waste:	Not reported
Date Trans10 Transported Waste:	Not reported
Date TSDF Received Waste:	Not reported
TSDF EPA Facility Name:	Not reported
QTY Units:	Not reported
Transporter SEQ ID:	Not reported
Transporter-1 Date:	Not reported
Waste SEQ ID:	Not reported
Waste Type Code 2:	Not reported
Waste Type Code 3:	Not reported
Waste Type Code 4:	Not reported
Waste Type Code 5:	Not reported
Waste Type Code 6:	Not reported
Date Accepted:	Not reported
Manifest Discrepancy Type:	Not reported
Data Entry Number:	Not reported
Was Load Rejected:	NEW YORK, NY 10003
Reason Load Was Rejected:	Not reported

A65 SE < 1/8 0.045 mi. 238 ft. | **CON EDISON**
W 215 ST & 10 AV
NEW YORK, NY 10034

Site 46 of 51 in cluster A

NY MANIFEST | **S117538029**
N/A

Relative: Lower

Actual: 29 ft.

NY MANIFEST:

Name:	CON EDISON
Address:	W 215 ST & 10 AV
City,State,Zip:	NEW YORK, NY 10034
Country:	USA
EPA ID:	NYP004706610
Facility Status:	Not reported
Location Address 1:	W 215 ST & 10 AV
Code:	BP
Location Address 2:	TM2410
Total Tanks:	Not reported
Location City:	NEW YORK
Location State:	NY
Location Zip:	10034
Location Zip 4:	Not reported

NY MANIFEST:

EPAID:	NYP004706610
Mailing Name:	CON EDISON
Mailing Contact:	CON EDISON
Mailing Address 1:	4 IRVING PL
Mailing Address 2:	15TH FL
Mailing City:	NEW YORK
Mailing State:	NY
Mailing Zip:	10003
Mailing Zip 4:	Not reported
Mailing Country:	USA
Mailing Phone:	Not reported

NY MANIFEST:

Document ID:	Not reported
Manifest Status:	Not reported
seq:	Not reported
Year:	Not reported
Trans1 State ID:	NJD003812047
Trans2 State ID:	Not reported
Generator Ship Date:	12/15/2014
Trans1 Recv Date:	12/15/2014
Trans2 Recv Date:	Not reported
TSD Site Recv Date:	12/17/2014
Part A Recv Date:	Not reported
Part B Recv Date:	Not reported
Generator EPA ID:	NYP004706610
Trans1 EPA ID:	Not reported
Trans2 EPA ID:	Not reported
TSDF ID 1:	NJD991291105
TSDF ID 2:	Not reported
Manifest Tracking Number:	002610096GBF
Import Indicator:	N
Export Indicator:	N
Discr Quantity Indicator:	N
Discr Type Indicator:	N
Discr Residue Indicator:	N

CON EDISON (Continued) **S117538029**

Discr Partial Reject Indicator:	N
Discr Full Reject Indicator:	N
Manifest Ref Number:	Not reported
Alt Facility RCRA ID:	Not reported
Alt Facility Sign Date:	Not reported
MGMT Method Type Code:	H110
Waste Code:	Not reported
Waste Code:	Not reported
Waste Code:	Not reported
Waste Code:	Not reported
Waste Code:	Not reported
Waste Code:	Not reported
Quantity:	1000
Units:	P - Pounds
Number of Containers:	1
Container Type:	TT - Cargo tank, tank trucks
Handling Method:	T Chemical, physical, or biological treatment.
Specific Gravity:	1
Waste Code:	D008
Waste Code 1_2:	Not reported
Waste Code 1_3:	Not reported
Waste Code 1_4:	Not reported
Waste Code 1_5:	Not reported
Waste Code 1_6:	Not reported

A66 **CON EDISON** **RCRA NonGen / NLR** **1019902651**
SE **10TH AVE & W 215TH ST** **NYP004776258**
< 1/8 **NEW YORK, NY 10034**
0.045 mi.
238 ft. **Site 47 of 51 in cluster A**

Relative:
Lower

Actual:
29 ft.

RCRA-LQG:

Date Form Received by Agency:	2015-04-29 00:00:00.0
Handler Name:	CON EDISON
Handler Address:	10TH AVE & W 215TH ST
Handler City,State,Zip:	NEW YORK, NY 10034
EPA ID:	NYP004776258
Contact Name:	THOMAS TEELING
Contact Address:	Not reported
Contact City,State,Zip:	Not reported
Contact Telephone:	212-460-3770
Contact Fax:	Not reported
Contact Email:	Not reported
Contact Title:	Not reported
EPA Region:	02
Land Type:	Private
Federal Waste Generator Description:	Not a generator, verified
Non-Notifier:	Not reported
Biennial Report Cycle:	Not reported
Accessibility:	Not reported
Active Site Indicator:	Not reported
State District Owner:	NY
State District:	NYSDEC R2
Mailing Address:	IRVING PL 15TH FL NE
Mailing City,State,Zip:	NEW YORK, NY 10003
Owner Name:	Not reported
Owner Type:	Not reported

CON EDISON (Continued) **1019902651**

Operator Name:	Not reported
Operator Type:	Not reported
Short-Term Generator Activity:	No
Importer Activity:	No
Mixed Waste Generator:	No
Transporter Activity:	No
Transfer Facility Activity:	No
Recycler Activity with Storage:	No
Small Quantity On-Site Burner Exemption:	No
Smelting Melting and Refining Furnace Exemption:	No
Underground Injection Control:	No
Off-Site Waste Receipt:	No
Universal Waste Indicator:	No
Universal Waste Destination Facility:	No
Federal Universal Waste:	No
Active Site Fed-Reg Treatment Storage and Disposal Facility:	Not reported
Active Site Converter Treatment storage and Disposal Facility:	Not reported
Active Site State-Reg Treatment Storage and Disposal Facility:	Not reported
Active Site State-Reg Handler:	---
Federal Facility Indicator:	Not reported
Hazardous Secondary Material Indicator:	NN
Sub-Part K Indicator:	Not reported
Commercial TSD Indicator:	No
Treatment Storage and Disposal Type:	Not reported
2018 GPRA Permit Baseline:	Not on the Baseline
2018 GPRA Renewals Baseline:	Not on the Baseline
Permit Renewals Workload Universe:	Not reported
Permit Workload Universe:	Not reported
Permit Progress Universe:	Not reported
Post-Closure Workload Universe:	Not reported
Closure Workload Universe:	Not reported
202 GPRA Corrective Action Baseline:	No
Corrective Action Workload Universe:	No
Subject to Corrective Action Universe:	No
Non-TSDFs Where RCRA CA has Been Imposed Universe:	No
TSDFs Potentially Subject to CA Under 3004 (u)/(v) Universe:	No
TSDFs Only Subject to CA under Discretionary Auth Universe:	No
Corrective Action Priority Ranking:	No NCAPS ranking
Environmental Control Indicator:	No
Institutional Control Indicator:	No
Human Exposure Controls Indicator:	N/A
Groundwater Controls Indicator:	N/A
Operating TSDF Universe:	Not reported
Full Enforcement Universe:	Not reported
Significant Non-Complier Universe:	No
Unaddressed Significant Non-Complier Universe:	No
Addressed Significant Non-Complier Universe:	No
Significant Non-Complier With a Compliance Schedule Universe:	No
Financial Assurance Required:	Not reported
Handler Date of Last Change:	2016-09-09 13:09:22.0
Recognized Trader-Importer:	No
Recognized Trader-Exporter:	No
Importer of Spent Lead Acid Batteries:	No
Exporter of Spent Lead Acid Batteries:	No
Recycler Activity Without Storage:	Not reported
Manifest Broker:	Not reported
Sub-Part P Indicator:	Not reported

CON EDISON (Continued) **1019902651**

Historic Generators:

Receive Date:	2015-04-29 00:00:00.0
Handler Name:	CON EDISON
Federal Waste Generator Description:	Small Quantity Generator
State District Owner:	NY
Large Quantity Handler of Universal Waste:	No
Recognized Trader Importer:	No
Recognized Trader Exporter:	No
Spent Lead Acid Battery Importer:	No
Spent Lead Acid Battery Exporter:	No
Current Record:	No
Non Storage Recycler Activity:	Not reported
Electronic Manifest Broker:	Not reported

Receive Date:	2015-04-29 00:00:00.0
Handler Name:	CON EDISON
Federal Waste Generator Description:	Not a generator, verified
State District Owner:	NY
Large Quantity Handler of Universal Waste:	No
Recognized Trader Importer:	No
Recognized Trader Exporter:	No
Spent Lead Acid Battery Importer:	No
Spent Lead Acid Battery Exporter:	No
Current Record:	Yes
Non Storage Recycler Activity:	Not reported
Electronic Manifest Broker:	Not reported

A67 **CON EDISON** **NJ MANIFEST** **S120671208**
SE **10TH AVE & W 215TH ST** **N/A**
< 1/8 **NEW YORK, NY 10034**
0.045 mi.
238 ft. **Site 48 of 51 in cluster A**

Relative:
Lower

Actual:
29 ft.

NJ MANIFEST:

EPA Id:	NYP004776258
Mail Address:	IRVING PL 15TH FL NE
Mail City/State/Zip:	NEW YORK, NY 10003
Facility Phone:	Not reported
Emergency Phone:	Not reported
Contact:	THOMAS TEELING
Comments:	Not reported
SIC Code:	Not reported
County:	NY061
Municipal:	Not reported
Previous EPA Id:	Not reported
Gen Flag:	Not reported
Trans Flag:	Not reported
TSDF Flag:	Not reported
Name Change:	Not reported
Date Change:	Not reported

Manifest:

Manifest Number:	002611838GBF
EPA ID:	NYP004776258
Date Shipped:	4/29/2015
TSDF EPA ID:	NJD991291105
Transporter EPA ID:	NJD003812047

CON EDISON (Continued) **S120671208**

Transporter 2 EPA ID:	Not reported
Transporter 3 EPA ID:	Not reported
Transporter 4 EPA ID:	Not reported
Transporter 5 EPA ID:	Not reported
Transporter 6 EPA ID:	Not reported
Transporter 7 EPA ID:	Not reported
Transporter 8 EPA ID:	Not reported
Transporter 9 EPA ID:	Not reported
Transporter 10 EPA ID:	Not reported
Date Trans1 Transported Waste:	Not reported
Date Trans2 Transported Waste:	Not reported
Date Trans3 Transported Waste:	Not reported
Date Trans4 Transported Waste:	Not reported
Date Trans5 Transported Waste:	Not reported
Date Trans6 Transported Waste:	Not reported
Date Trans7 Transported Waste:	Not reported
Date Trans8 Transported Waste:	Not reported
Date Trans9 Transported Waste:	Not reported
Date Trans10 Transported Waste:	Not reported
Date TSDF Received Waste:	Not reported
TSDF EPA Facility Name:	Not reported
QTY Units:	Not reported
Transporter SEQ ID:	Not reported
Transporter-1 Date:	Not reported
Waste SEQ ID:	Not reported
Waste Type Code 2:	Not reported
Waste Type Code 3:	Not reported
Waste Type Code 4:	Not reported
Waste Type Code 5:	Not reported
Waste Type Code 6:	Not reported
Date Accepted:	Not reported
Manifest Discrepancy Type:	Not reported
Data Entry Number:	Not reported
Was Load Rejected:	NEW YORK, NY 10003
Reason Load Was Rejected:	Not reported

A68 **CON EDISON** **NY MANIFEST** **S119074932**
SE **10TH AVE & W 215TH ST** **N/A**
< 1/8 **NEW YORK, NY 10034**
0.045 mi.
238 ft. **Site 49 of 51 in cluster A**

Relative:
Lower

Actual:
29 ft.

NY MANIFEST:

Name:	CON EDISON
Address:	10TH AVE & W 215TH ST
City,State,Zip:	NEW YORK, NY 10034
Country:	USA
EPA ID:	NYP004776258
Facility Status:	Not reported
Location Address 1:	10TH AVE & W 215 ST
Code:	BP
Location Address 2:	SB 24276
Total Tanks:	Not reported
Location City:	NEW YORK
Location State:	NY
Location Zip:	10034

CON EDISON (Continued) **S119074932**

Location Zip 4:	Not reported

NY MANIFEST:

EPAID:	NYP004776258
Mailing Name:	CON EDISON
Mailing Contact:	TOM TEELING
Mailing Address 1:	4 IRVING PLACE - 15TH FLOOR
Mailing Address 2:	Not reported
Mailing City:	NEW YORK
Mailing State:	NY
Mailing Zip:	10003
Mailing Zip 4:	Not reported
Mailing Country:	USA
Mailing Phone:	Not reported

NY MANIFEST:

Document ID:	Not reported
Manifest Status:	Not reported
seq:	Not reported
Year:	Not reported
Trans1 State ID:	NJD003812047
Trans2 State ID:	Not reported
Generator Ship Date:	04/29/2015
Trans1 Recv Date:	04/29/2015
Trans2 Recv Date:	Not reported
TSD Site Recv Date:	05/06/2015
Part A Recv Date:	Not reported
Part B Recv Date:	Not reported
Generator EPA ID:	NYP004776258
Trans1 EPA ID:	Not reported
Trans2 EPA ID:	Not reported
TSDF ID 1:	NJD991291105
TSDF ID 2:	Not reported
Manifest Tracking Number:	002611838GBF
Import Indicator:	N
Export Indicator:	N
Discr Quantity Indicator:	N
Discr Type Indicator:	N
Discr Residue Indicator:	N
Discr Partial Reject Indicator:	N
Discr Full Reject Indicator:	N
Manifest Ref Number:	Not reported
Alt Facility RCRA ID:	Not reported
Alt Facility Sign Date:	Not reported
MGMT Method Type Code:	H110
Waste Code:	Not reported
Waste Code:	Not reported
Waste Code:	Not reported
Waste Code:	Not reported
Waste Code:	Not reported
Waste Code:	Not reported
Quantity:	500
Units:	P - Pounds
Number of Containers:	1
Container Type:	TT - Cargo tank, tank trucks
Handling Method:	T Chemical, physical, or biological treatment.
Specific Gravity:	1

CON EDISON (Continued) **S119074932**

Waste Code:	D008
Waste Code 1_2:	Not reported
Waste Code 1_3:	Not reported
Waste Code 1_4:	Not reported
Waste Code 1_5:	Not reported
Waste Code 1_6:	Not reported

A69 **MTA NYCT - 215TH STREET STATION 1 LINE** **RCRA-SQG** **1014399658**
SE **10TH AVE & W 215TH ST** **NY MANIFEST** **NYR000177477**
< 1/8 **NEW YORK, NY 10034** **NJ MANIFEST**
0.045 mi.
238 ft. **Site 50 of 51 in cluster A**

Relative:
Lower

Actual:
29 ft.

RCRA-LQG:

Date Form Received by Agency:	2010-08-03 00:00:00.0
Handler Name:	MTA NYCT - 215TH STREET STATION 1 LINE
Handler Address:	10TH AVE & W 215TH ST
Handler City,State,Zip:	NEW YORK, NY 10034
EPA ID:	NYR000177477
Contact Name:	GERALD LEZEAU
Contact Address:	BROADWAY 5TH FLOOR 503
Contact City,State,Zip:	NEW YORK, NY 10004
Contact Telephone:	646-252-3535
Contact Fax:	646-252-3509
Contact Email:	GERALD.LEZEAU@NYCT.COM
Contact Title:	ELECTRICAL ENGINEER 2
EPA Region:	02
Land Type:	State
Federal Waste Generator Description:	Small Quantity Generator
Non-Notifier:	Not reported
Biennial Report Cycle:	Not reported
Accessibility:	Not reported
Active Site Indicator:	Handler Activities
State District Owner:	NY
State District:	NYSDEC R2
Mailing Address:	BROADWAY 5TH FLOOR 503
Mailing City,State,Zip:	NEW YORK, NY 10004
Owner Name:	MTA NYCT
Owner Type:	State
Operator Name:	MTA NYCT
Operator Type:	State
Short-Term Generator Activity:	No
Importer Activity:	No
Mixed Waste Generator:	No
Transporter Activity:	No
Transfer Facility Activity:	No
Recycler Activity with Storage:	No
Small Quantity On-Site Burner Exemption:	No
Smelting Melting and Refining Furnace Exemption:	No
Underground Injection Control:	No
Off-Site Waste Receipt:	No
Universal Waste Indicator:	No
Universal Waste Destination Facility:	No
Federal Universal Waste:	No
Active Site Fed-Reg Treatment Storage and Disposal Facility:	Not reported
Active Site Converter Treatment storage and Disposal Facility:	Not reported
Active Site State-Reg Treatment Storage and Disposal Facility:	Not reported

MTA NYCT - 215TH STREET STATION 1 LINE (Continued) **1014399658**

Active Site State-Reg Handler:	---
Federal Facility Indicator:	Not reported
Hazardous Secondary Material Indicator:	NN
Sub-Part K Indicator:	Not reported
Commercial TSD Indicator:	No
Treatment Storage and Disposal Type:	Not reported
2018 GPRA Permit Baseline:	Not on the Baseline
2018 GPRA Renewals Baseline:	Not on the Baseline
Permit Renewals Workload Universe:	Not reported
Permit Workload Universe:	Not reported
Permit Progress Universe:	Not reported
Post-Closure Workload Universe:	Not reported
Closure Workload Universe:	Not reported
202 GPRA Corrective Action Baseline:	No
Corrective Action Workload Universe:	No
Subject to Corrective Action Universe:	No
Non-TSDFs Where RCRA CA has Been Imposed Universe:	No
TSDFs Potentially Subject to CA Under 3004 (u)/(v) Universe:	No
TSDFs Only Subject to CA under Discretionary Auth Universe:	No
Corrective Action Priority Ranking:	No NCAPS ranking
Environmental Control Indicator:	No
Institutional Control Indicator:	No
Human Exposure Controls Indicator:	N/A
Groundwater Controls Indicator:	N/A
Operating TSDF Universe:	Not reported
Full Enforcement Universe:	Not reported
Significant Non-Complier Universe:	No
Unaddressed Significant Non-Complier Universe:	No
Addressed Significant Non-Complier Universe:	No
Significant Non-Complier With a Compliance Schedule Universe:	No
Financial Assurance Required:	Not reported
Handler Date of Last Change:	2015-04-14 00:00:00.0
Recognized Trader-Importer:	No
Recognized Trader-Exporter:	No
Importer of Spent Lead Acid Batteries:	No
Exporter of Spent Lead Acid Batteries:	No
Recycler Activity Without Storage:	Not reported
Manifest Broker:	Not reported
Sub-Part P Indicator:	Not reported

Hazardous Waste Summary:

Waste Code:	D008
Waste Description:	LEAD

Handler - Owner Operator:

Owner/Operator Indicator:	Operator
Owner/Operator Name:	MTA NYCT
Legal Status:	State
Date Became Current:	1968-03-01 00:00:00.
Date Ended Current:	Not reported
Owner/Operator Address:	Not reported
Owner/Operator City,State,Zip:	Not reported
Owner/Operator Telephone:	Not reported
Owner/Operator Telephone Ext:	Not reported
Owner/Operator Fax:	Not reported
Owner/Operator Email:	Not reported

MTA NYCT - 215TH STREET STATION 1 LINE (Continued) **1014399658**

Owner/Operator Indicator:	Owner
Owner/Operator Name:	MTA NYCT
Legal Status:	State
Date Became Current:	1968-03-01 00:00:00.
Date Ended Current:	Not reported
Owner/Operator Address:	2 BROADWAY 5TH FLOOR
Owner/Operator City,State,Zip:	NEW YORK, NY 10004
Owner/Operator Telephone:	646-252-3535
Owner/Operator Telephone Ext:	Not reported
Owner/Operator Fax:	Not reported
Owner/Operator Email:	Not reported

Historic Generators:

Receive Date:	2010-08-03 00:00:00.0
Handler Name:	MTA NYCT - 215TH STREET STATION 1 LINE
Federal Waste Generator Description:	Small Quantity Generator
State District Owner:	NY
Large Quantity Handler of Universal Waste:	No
Recognized Trader Importer:	No
Recognized Trader Exporter:	No
Spent Lead Acid Battery Importer:	No
Spent Lead Acid Battery Exporter:	No
Current Record:	Yes
Non Storage Recycler Activity:	Not reported
Electronic Manifest Broker:	Not reported

List of NAICS Codes and Descriptions:

NAICS Code:	485111
NAICS Description:	MIXED MODE TRANSIT SYSTEMS

NY MANIFEST:

Name:	MTA NYCT - 215TH STREET STATION 1 LINE
Address:	10TH AVE & W 215TH ST
City,State,Zip:	NEW YORK, NY 10034
Country:	USA
EPA ID:	NYR000177477
Facility Status:	Not reported
Location Address 1:	10TH AVE & W 215TH ST
Code:	BP
Location Address 2:	Not reported
Total Tanks:	Not reported
Location City:	NEW YORK
Location State:	NY
Location Zip:	10034
Location Zip 4:	Not reported

NY MANIFEST:

EPAID:	NYR000177477
Mailing Name:	MTA NYCT - 215TH STREET STATION 1 LINE
Mailing Contact:	MTA NYCT - 215TH STREET STATION 1 LINE
Mailing Address 1:	2 BROADWAY ROOM A27.64
Mailing Address 2:	Not reported
Mailing City:	NEW YORK
Mailing State:	NY
Mailing Zip:	10004

MTA NYCT - 215TH STREET STATION 1 LINE (Continued) **1014399658**

Mailing Zip 4:	Not reported
Mailing Country:	USA
Mailing Phone:	6462525777

NY MANIFEST:

Document ID:	Not reported
Manifest Status:	Not reported
seq:	Not reported
Year:	Not reported
Trans1 State ID:	NJ0000027193
Trans2 State ID:	Not reported
Generator Ship Date:	12/20/2011
Trans1 Recv Date:	12/20/2011
Trans2 Recv Date:	Not reported
TSD Site Recv Date:	12/20/2011
Part A Recv Date:	Not reported
Part B Recv Date:	Not reported
Generator EPA ID:	NYR000177477
Trans1 EPA ID:	Not reported
Trans2 EPA ID:	Not reported
TSDF ID 1:	NJD002200046
TSDF ID 2:	Not reported
Manifest Tracking Number:	003636316JJK
Import Indicator:	N
Export Indicator:	N
Discr Quantity Indicator:	N
Discr Type Indicator:	N
Discr Residue Indicator:	N
Discr Partial Reject Indicator:	N
Discr Full Reject Indicator:	N
Manifest Ref Number:	Not reported
Alt Facility RCRA ID:	Not reported
Alt Facility Sign Date:	Not reported
MGMT Method Type Code:	H141
Waste Code:	Not reported
Waste Code:	Not reported
Waste Code:	Not reported
Waste Code:	Not reported
Waste Code:	Not reported
Waste Code:	Not reported
Quantity:	55
Units:	P - Pounds
Number of Containers:	1
Container Type:	DM - Metal drums, barrels
Handling Method:	T Chemical, physical, or biological treatment.
Specific Gravity:	1
Waste Code:	D008
Waste Code 1_2:	Not reported
Waste Code 1_3:	Not reported
Waste Code 1_4:	Not reported
Waste Code 1_5:	Not reported
Waste Code 1_6:	Not reported

NJ MANIFEST:

EPA Id:	NYR000177477

MTA NYCT - 215TH STREET STATION 1 LINE (Continued) **1014399658**

Mail Address:	BROADWAY 5TH FLOOR 503
Mail City/State/Zip:	NEW YORK, NY 10004
Facility Phone:	Not reported
Emergency Phone:	Not reported
Contact:	GERALD LEZEAU
Comments:	Not reported
SIC Code:	Not reported
County:	NY061
Municipal:	Not reported
Previous EPA Id:	Not reported
Gen Flag:	Not reported
Trans Flag:	Not reported
TSDF Flag:	Not reported
Name Change:	Not reported
Date Change:	Not reported

Manifest:

Manifest Number:	003636316JJK
EPA ID:	NYR000177477
Date Shipped:	12/20/2011
TSDF EPA ID:	NJD002200046
Transporter EPA ID:	NJ0000027193
Transporter 2 EPA ID:	Not reported
Transporter 3 EPA ID:	Not reported
Transporter 4 EPA ID:	Not reported
Transporter 5 EPA ID:	Not reported
Transporter 6 EPA ID:	Not reported
Transporter 7 EPA ID:	Not reported
Transporter 8 EPA ID:	Not reported
Transporter 9 EPA ID:	Not reported
Transporter 10 EPA ID:	Not reported
Date Trans1 Transported Waste:	Not reported
Date Trans2 Transported Waste:	Not reported
Date Trans3 Transported Waste:	Not reported
Date Trans4 Transported Waste:	Not reported
Date Trans5 Transported Waste:	Not reported
Date Trans6 Transported Waste:	Not reported
Date Trans7 Transported Waste:	Not reported
Date Trans8 Transported Waste:	Not reported
Date Trans9 Transported Waste:	Not reported
Date Trans10 Transported Waste:	Not reported
Date TSDF Received Waste:	Not reported
TSDF EPA Facility Name:	Not reported
QTY Units:	Not reported
Transporter SEQ ID:	Not reported
Transporter-1 Date:	Not reported
Waste SEQ ID:	Not reported
Waste Type Code 2:	Not reported
Waste Type Code 3:	Not reported
Waste Type Code 4:	Not reported
Waste Type Code 5:	Not reported
Waste Type Code 6:	Not reported
Date Accepted:	Not reported
Manifest Discrepancy Type:	Not reported
Data Entry Number:	Not reported
Was Load Rejected:	NEW YORK, NY 10004
Reason Load Was Rejected:	Not reported

MTA NYCT - 215TH STREET STATION 1 LINE (Continued) **1014399658**

Waste:

Manifest Year:	Not reported
Waste Code:	D008
Hand Code:	H111
Quantity:	55.00 Pounds
Manifest Year:	Not reported
Waste Code:	D008
Hand Code:	H141
Quantity:	55.00 Pounds
Manifest Year:	Not reported
Waste Code:	D008
Hand Code:	H141
Quantity:	55.00 Pounds
Manifest Number:	008921365JJK
EPA ID:	NYR000177477
Date Shipped:	10/9/2012
TSDF EPA ID:	NJD002200046
Transporter EPA ID:	NJ0000027193
Transporter 2 EPA ID:	Not reported
Transporter 3 EPA ID:	Not reported
Transporter 4 EPA ID:	Not reported
Transporter 5 EPA ID:	Not reported
Transporter 6 EPA ID:	Not reported
Transporter 7 EPA ID:	Not reported
Transporter 8 EPA ID:	Not reported
Transporter 9 EPA ID:	Not reported
Transporter 10 EPA ID:	Not reported
Date Trans1 Transported Waste:	Not reported
Date Trans2 Transported Waste:	Not reported
Date Trans3 Transported Waste:	Not reported
Date Trans4 Transported Waste:	Not reported
Date Trans5 Transported Waste:	Not reported
Date Trans6 Transported Waste:	Not reported
Date Trans7 Transported Waste:	Not reported
Date Trans8 Transported Waste:	Not reported
Date Trans9 Transported Waste:	Not reported
Date Trans10 Transported Waste:	Not reported
Date TSDF Received Waste:	Not reported
TSDF EPA Facility Name:	Not reported
QTY Units:	Not reported
Transporter SEQ ID:	Not reported
Transporter-1 Date:	Not reported
Waste SEQ ID:	Not reported
Waste Type Code 2:	Not reported
Waste Type Code 3:	Not reported
Waste Type Code 4:	Not reported
Waste Type Code 5:	Not reported
Waste Type Code 6:	Not reported
Date Accepted:	Not reported
Manifest Discrepancy Type:	Not reported
Data Entry Number:	Not reported
Was Load Rejected:	NEW YORK, NY 10004
Reason Load Was Rejected:	Not reported

MTA NYCT - 215TH STREET STATION 1 LINE (Continued) **1014399658**

Waste:

Manifest Year:	Not reported
Waste Code:	D008
Hand Code:	Not reported
Quantity:	60.00 Pounds

Manifest Number:	003537389JJK
EPA ID:	NYR000177477
Date Shipped:	8/17/2011
TSDF EPA ID:	NJD002200046
Transporter EPA ID:	NJ0000027193
Transporter 2 EPA ID:	Not reported
Transporter 3 EPA ID:	Not reported
Transporter 4 EPA ID:	Not reported
Transporter 5 EPA ID:	Not reported
Transporter 6 EPA ID:	Not reported
Transporter 7 EPA ID:	Not reported
Transporter 8 EPA ID:	Not reported
Transporter 9 EPA ID:	Not reported
Transporter 10 EPA ID:	Not reported
Date Trans1 Transported Waste:	Not reported
Date Trans2 Transported Waste:	Not reported
Date Trans3 Transported Waste:	Not reported
Date Trans4 Transported Waste:	Not reported
Date Trans5 Transported Waste:	Not reported
Date Trans6 Transported Waste:	Not reported
Date Trans7 Transported Waste:	Not reported
Date Trans8 Transported Waste:	Not reported
Date Trans9 Transported Waste:	Not reported
Date Trans10 Transported Waste:	Not reported
Date TSDF Received Waste:	Not reported
TSDF EPA Facility Name:	Not reported
QTY Units:	Not reported
Transporter SEQ ID:	Not reported
Transporter-1 Date:	Not reported
Waste SEQ ID:	Not reported
Waste Type Code 2:	Not reported
Waste Type Code 3:	Not reported
Waste Type Code 4:	Not reported
Waste Type Code 5:	Not reported
Waste Type Code 6:	Not reported
Date Accepted:	Not reported
Manifest Discrepancy Type:	Not reported
Data Entry Number:	Not reported
Was Load Rejected:	NEW YORK, NY 10004
Reason Load Was Rejected:	Not reported

Waste:

Manifest Year:	Not reported
Waste Code:	D008
Hand Code:	H111
Quantity:	40.00 Pounds

Manifest Year:	Not reported
Waste Code:	D008
Hand Code:	H141

MTA NYCT - 215TH STREET STATION 1 LINE (Continued) **1014399658**

Quantity:	40.00 Pounds

Manifest Number:	009205426JJK
EPA ID:	NYR000177477
Date Shipped:	6/26/2012
TSDF EPA ID:	NJD002200046
Transporter EPA ID:	NJ0000027193
Transporter 2 EPA ID:	Not reported
Transporter 3 EPA ID:	Not reported
Transporter 4 EPA ID:	Not reported
Transporter 5 EPA ID:	Not reported
Transporter 6 EPA ID:	Not reported
Transporter 7 EPA ID:	Not reported
Transporter 8 EPA ID:	Not reported
Transporter 9 EPA ID:	Not reported
Transporter 10 EPA ID:	Not reported
Date Trans1 Transported Waste:	Not reported
Date Trans2 Transported Waste:	Not reported
Date Trans3 Transported Waste:	Not reported
Date Trans4 Transported Waste:	Not reported
Date Trans5 Transported Waste:	Not reported
Date Trans6 Transported Waste:	Not reported
Date Trans7 Transported Waste:	Not reported
Date Trans8 Transported Waste:	Not reported
Date Trans9 Transported Waste:	Not reported
Date Trans10 Transported Waste:	Not reported
Date TSDF Received Waste:	Not reported
TSDF EPA Facility Name:	Not reported
QTY Units:	Not reported
Transporter SEQ ID:	Not reported
Transporter-1 Date:	Not reported
Waste SEQ ID:	Not reported
Waste Type Code 2:	Not reported
Waste Type Code 3:	Not reported
Waste Type Code 4:	Not reported
Waste Type Code 5:	Not reported
Waste Type Code 6:	Not reported
Date Accepted:	Not reported
Manifest Discrepancy Type:	Not reported
Data Entry Number:	Not reported
Was Load Rejected:	NEW YORK, NY 10004
Reason Load Was Rejected:	Not reported

Waste:

Manifest Year:	Not reported
Waste Code:	D008
Hand Code:	Not reported
Quantity:	50.00 Pounds

Manifest Number:	008922780JJK
EPA ID:	NYR000177477
Date Shipped:	3/8/2012
TSDF EPA ID:	NJD002200046
Transporter EPA ID:	NJ0000027193
Transporter 2 EPA ID:	Not reported
Transporter 3 EPA ID:	Not reported

MTA NYCT - 215TH STREET STATION 1 LINE (Continued) **1014399658**

Transporter 4 EPA ID:	Not reported
Transporter 5 EPA ID:	Not reported
Transporter 6 EPA ID:	Not reported
Transporter 7 EPA ID:	Not reported
Transporter 8 EPA ID:	Not reported
Transporter 9 EPA ID:	Not reported
Transporter 10 EPA ID:	Not reported
Date Trans1 Transported Waste:	Not reported
Date Trans2 Transported Waste:	Not reported
Date Trans3 Transported Waste:	Not reported
Date Trans4 Transported Waste:	Not reported
Date Trans5 Transported Waste:	Not reported
Date Trans6 Transported Waste:	Not reported
Date Trans7 Transported Waste:	Not reported
Date Trans8 Transported Waste:	Not reported
Date Trans9 Transported Waste:	Not reported
Date Trans10 Transported Waste:	Not reported
Date TSDF Received Waste:	Not reported
TSDF EPA Facility Name:	Not reported
QTY Units:	Not reported
Transporter SEQ ID:	Not reported
Transporter-1 Date:	Not reported
Waste SEQ ID:	Not reported
Waste Type Code 2:	Not reported
Waste Type Code 3:	Not reported
Waste Type Code 4:	Not reported
Waste Type Code 5:	Not reported
Waste Type Code 6:	Not reported
Date Accepted:	Not reported
Manifest Discrepancy Type:	Not reported
Data Entry Number:	Not reported
Was Load Rejected:	NEW YORK, NY 10004
Reason Load Was Rejected:	Not reported

Waste:

Manifest Year:	Not reported
Waste Code:	D008
Hand Code:	Not reported
Quantity:	55.00 Pounds

Manifest Number:	001054831GBF
EPA ID:	NYR000177477
Date Shipped:	2/25/2011
TSDF EPA ID:	NJD002200046
Transporter EPA ID:	NJ0000027193
Transporter 2 EPA ID:	Not reported
Transporter 3 EPA ID:	Not reported
Transporter 4 EPA ID:	Not reported
Transporter 5 EPA ID:	Not reported
Transporter 6 EPA ID:	Not reported
Transporter 7 EPA ID:	Not reported
Transporter 8 EPA ID:	Not reported
Transporter 9 EPA ID:	Not reported
Transporter 10 EPA ID:	Not reported
Date Trans1 Transported Waste:	Not reported
Date Trans2 Transported Waste:	Not reported
Date Trans3 Transported Waste:	Not reported

MTA NYCT - 215TH STREET STATION 1 LINE (Continued) **1014399658**

Date Trans4 Transported Waste:	Not reported
Date Trans5 Transported Waste:	Not reported
Date Trans6 Transported Waste:	Not reported
Date Trans7 Transported Waste:	Not reported
Date Trans8 Transported Waste:	Not reported
Date Trans9 Transported Waste:	Not reported
Date Trans10 Transported Waste:	Not reported
Date TSDF Received Waste:	Not reported
TSDF EPA Facility Name:	Not reported
QTY Units:	Not reported
Transporter SEQ ID:	Not reported
Transporter-1 Date:	Not reported
Waste SEQ ID:	Not reported
Waste Type Code 2:	Not reported
Waste Type Code 3:	Not reported
Waste Type Code 4:	Not reported
Waste Type Code 5:	Not reported
Waste Type Code 6:	Not reported
Date Accepted:	Not reported
Manifest Discrepancy Type:	Not reported
Data Entry Number:	Not reported
Was Load Rejected:	NEW YORK, NY 10004
Reason Load Was Rejected:	Not reported

Waste:

Manifest Year:	Not reported
Waste Code:	D008
Hand Code:	H111
Quantity:	70.00 Pounds

Manifest Number:	001057628GBF
EPA ID:	NYR000177477
Date Shipped:	12/03/2010
TSDF EPA ID:	NJD002200046
Transporter EPA ID:	NJ0000027193
Transporter 2 EPA ID:	Not reported
Transporter 3 EPA ID:	Not reported
Transporter 4 EPA ID:	Not reported
Transporter 5 EPA ID:	Not reported
Transporter 6 EPA ID:	Not reported
Transporter 7 EPA ID:	Not reported
Transporter 8 EPA ID:	Not reported
Transporter 9 EPA ID:	Not reported
Transporter 10 EPA ID:	Not reported
Date Trans1 Transported Waste:	12/03/2010
Date Trans2 Transported Waste:	Not reported
Date Trans3 Transported Waste:	Not reported
Date Trans4 Transported Waste:	Not reported
Date Trans5 Transported Waste:	Not reported
Date Trans6 Transported Waste:	Not reported
Date Trans7 Transported Waste:	Not reported
Date Trans8 Transported Waste:	Not reported
Date Trans9 Transported Waste:	Not reported
Date Trans10 Transported Waste:	Not reported
Date TSDF Received Waste:	12/03/2010
TSDF EPA Facility Name:	Not reported
QTY Units:	Not reported

MTA NYCT - 215TH STREET STATION 1 LINE (Continued) **1014399658**

Transporter SEQ ID:	Not reported
Transporter-1 Date:	Not reported
Waste SEQ ID:	Not reported
Waste Type Code 2:	Not reported
Waste Type Code 3:	Not reported
Waste Type Code 4:	Not reported
Waste Type Code 5:	Not reported
Waste Type Code 6:	Not reported
Date Accepted:	Not reported
Manifest Discrepancy Type:	Not reported
Data Entry Number:	Not reported
Was Load Rejected:	NEW YORK, NY 10004
Reason Load Was Rejected:	Not reported

Waste:

Manifest Year:	Not reported
Waste Code:	D008
Hand Code:	H111
Quantity:	2100 P
Manifest Year:	Not reported
Waste Code:	D008
Hand Code:	H141
Quantity:	50 P

Manifest Number:	010913789JJK
EPA ID:	NYR000177477
Date Shipped:	9/25/2013
TSDF EPA ID:	NJD002200046
Transporter EPA ID:	NJ0000027193
Transporter 2 EPA ID:	Not reported
Transporter 3 EPA ID:	Not reported
Transporter 4 EPA ID:	Not reported
Transporter 5 EPA ID:	Not reported
Transporter 6 EPA ID:	Not reported
Transporter 7 EPA ID:	Not reported
Transporter 8 EPA ID:	Not reported
Transporter 9 EPA ID:	Not reported
Transporter 10 EPA ID:	Not reported
Date Trans1 Transported Waste:	Not reported
Date Trans2 Transported Waste:	Not reported
Date Trans3 Transported Waste:	Not reported
Date Trans4 Transported Waste:	Not reported
Date Trans5 Transported Waste:	Not reported
Date Trans6 Transported Waste:	Not reported
Date Trans7 Transported Waste:	Not reported
Date Trans8 Transported Waste:	Not reported
Date Trans9 Transported Waste:	Not reported
Date Trans10 Transported Waste:	Not reported
Date TSDF Received Waste:	Not reported
TSDF EPA Facility Name:	Not reported
QTY Units:	Not reported
Transporter SEQ ID:	Not reported
Transporter-1 Date:	Not reported
Waste SEQ ID:	Not reported
Waste Type Code 2:	Not reported
Waste Type Code 3:	Not reported

MTA NYCT - 215TH STREET STATION 1 LINE (Continued) **1014399658**

Waste Type Code 4:	Not reported
Waste Type Code 5:	Not reported
Waste Type Code 6:	Not reported
Date Accepted:	Not reported
Manifest Discrepancy Type:	Not reported
Data Entry Number:	Not reported
Was Load Rejected:	NEW YORK, NY 10004
Reason Load Was Rejected:	Not reported

Waste:

Manifest Year:	Not reported
Waste Code:	D008
Hand Code:	Not reported
Quantity:	60.00 Pounds

A70 **CON EDISON MANHOLE 413** **RCRA NonGen / NLR** **1014919051**
SE **W 215TH ST & 10TH AVE** **NJ MANIFEST** **NYP004232054**
< 1/8 **NEW YORK, NY 10001** **NY MANIFEST**
0.045 mi.
238 ft. **Site 51 of 51 in cluster A**

Relative:
Lower

Actual:
29 ft.

RCRA-LQG:

Date Form Received by Agency:	2011-04-22 00:00:00.0
Handler Name:	CON EDISON MANHOLE 413
Handler Address:	W 215TH ST & 10TH AVE
Handler City,State,Zip:	NEW YORK, NY 10001
EPA ID:	NYP004232054
Contact Name:	CHRISTOPHER BLAICH
Contact Address:	Not reported
Contact City,State,Zip:	Not reported
Contact Telephone:	914-925-6219
Contact Fax:	Not reported
Contact Email:	Not reported
Contact Title:	SR SPECIALIST
EPA Region:	02
Land Type:	Private
Federal Waste Generator Description:	Not a generator, verified
Non-Notifier:	Not reported
Biennial Report Cycle:	Not reported
Accessibility:	Not reported
Active Site Indicator:	Not reported
State District Owner:	NY
State District:	NYSDEC R2
Mailing Address:	IRVING PLAZA RM 828
Mailing City,State,Zip:	NEW YORK, NY 10003
Owner Name:	Not reported
Owner Type:	Not reported
Operator Name:	Not reported
Operator Type:	Not reported
Short-Term Generator Activity:	No
Importer Activity:	No
Mixed Waste Generator:	No
Transporter Activity:	No
Transfer Facility Activity:	No
Recycler Activity with Storage:	No

CON EDISON MANHOLE 413 (Continued) **1014919051**

Small Quantity On-Site Burner Exemption:	No
Smelting Melting and Refining Furnace Exemption:	No
Underground Injection Control:	No
Off-Site Waste Receipt:	No
Universal Waste Indicator:	No
Universal Waste Destination Facility:	No
Federal Universal Waste:	No
Active Site Fed-Reg Treatment Storage and Disposal Facility:	Not reported
Active Site Converter Treatment storage and Disposal Facility:	Not reported
Active Site State-Reg Treatment Storage and Disposal Facility:	Not reported
Active Site State-Reg Handler:	---
Federal Facility Indicator:	Not reported
Hazardous Secondary Material Indicator:	NN
Sub-Part K Indicator:	Not reported
Commercial TSD Indicator:	No
Treatment Storage and Disposal Type:	Not reported
2018 GPRA Permit Baseline:	Not on the Baseline
2018 GPRA Renewals Baseline:	Not on the Baseline
Permit Renewals Workload Universe:	Not reported
Permit Workload Universe:	Not reported
Permit Progress Universe:	Not reported
Post-Closure Workload Universe:	Not reported
Closure Workload Universe:	Not reported
202 GPRA Corrective Action Baseline:	No
Corrective Action Workload Universe:	No
Subject to Corrective Action Universe:	No
Non-TSDFs Where RCRA CA has Been Imposed Universe:	No
TSDFs Potentially Subject to CA Under 3004 (u)/(v) Universe:	No
TSDFs Only Subject to CA under Discretionary Auth Universe:	No
Corrective Action Priority Ranking:	No NCAPS ranking
Environmental Control Indicator:	No
Institutional Control Indicator:	No
Human Exposure Controls Indicator:	N/A
Groundwater Controls Indicator:	N/A
Operating TSDF Universe:	Not reported
Full Enforcement Universe:	Not reported
Significant Non-Complier Universe:	No
Unaddressed Significant Non-Complier Universe:	No
Addressed Significant Non-Complier Universe:	No
Significant Non-Complier With a Compliance Schedule Universe:	No
Financial Assurance Required:	Not reported
Handler Date of Last Change:	2011-10-26 11:09:45.0
Recognized Trader-Importer:	No
Recognized Trader-Exporter:	No
Importer of Spent Lead Acid Batteries:	No
Exporter of Spent Lead Acid Batteries:	No
Recycler Activity Without Storage:	Not reported
Manifest Broker:	Not reported
Sub-Part P Indicator:	Not reported

Handler - Owner Operator:

Owner/Operator Indicator:	Operator
Owner/Operator Name:	CON EDISON CO OF NY INC
Legal Status:	Private
Date Became Current:	2011-03-23 00:00:00.
Date Ended Current:	Not reported
Owner/Operator Address:	4 IRVING PL 15TH FL
Owner/Operator City,State,Zip:	NEW YORK, NY 10003

CON EDISON MANHOLE 413 (Continued) **1014919051**

Owner/Operator Telephone:	Not reported
Owner/Operator Telephone Ext:	Not reported
Owner/Operator Fax:	Not reported
Owner/Operator Email:	Not reported
Owner/Operator Indicator:	Owner
Owner/Operator Name:	CON EDISON CO OF NY INC
Legal Status:	Private
Date Became Current:	2011-03-23 00:00:00.
Date Ended Current:	Not reported
Owner/Operator Address:	4 IRVING PL 15TH FL
Owner/Operator City,State,Zip:	NEW YORK, NY 10003
Owner/Operator Telephone:	Not reported
Owner/Operator Telephone Ext:	Not reported
Owner/Operator Fax:	Not reported
Owner/Operator Email:	Not reported

Historic Generators:

Receive Date:	2012-03-06 00:00:00.0
Handler Name:	CON EDISON - MANHOLE 413
Federal Waste Generator Description:	Large Quantity Generator
State District Owner:	NY
Large Quantity Handler of Universal Waste:	No
Recognized Trader Importer:	No
Recognized Trader Exporter:	No
Spent Lead Acid Battery Importer:	No
Spent Lead Acid Battery Exporter:	No
Current Record:	No
Non Storage Recycler Activity:	Not reported
Electronic Manifest Broker:	Not reported
Receive Date:	2011-03-23 00:00:00.0
Handler Name:	CON EDISON MANHOLE 413
Federal Waste Generator Description:	Conditionally Exempt Small Quantity Generator
State District Owner:	NY
Large Quantity Handler of Universal Waste:	No
Recognized Trader Importer:	No
Recognized Trader Exporter:	No
Spent Lead Acid Battery Importer:	No
Spent Lead Acid Battery Exporter:	No
Current Record:	No
Non Storage Recycler Activity:	Not reported
Electronic Manifest Broker:	Not reported
Receive Date:	2011-04-22 00:00:00.0
Handler Name:	CON EDISON MANHOLE 413
Federal Waste Generator Description:	Not a generator, verified
State District Owner:	NY
Large Quantity Handler of Universal Waste:	No
Recognized Trader Importer:	No
Recognized Trader Exporter:	No
Spent Lead Acid Battery Importer:	No
Spent Lead Acid Battery Exporter:	No
Current Record:	Yes
Non Storage Recycler Activity:	Not reported
Electronic Manifest Broker:	Not reported

CON EDISON MANHOLE 413 (Continued) **1014919051**

List of NAICS Codes and Descriptions:

NAICS Code:	221122
NAICS Description:	ELECTRIC POWER DISTRIBUTION

NJ MANIFEST:

EPA Id:	NYP004232054
Mail Address:	IRVING PL
Mail City/State/Zip:	NEW YORK, NY 10003
Facility Phone:	Not reported
Emergency Phone:	Not reported
Contact:	DENNIS HUACON
Comments:	Not reported
SIC Code:	Not reported
County:	NY061
Municipal:	Not reported
Previous EPA Id:	Not reported
Gen Flag:	Not reported
Trans Flag:	Not reported
TSDF Flag:	Not reported
Name Change:	Not reported
Date Change:	Not reported

Manifest:

Manifest Number:	007019014JJK
EPA ID:	NYP004232054
Date Shipped:	3/23/2011
TSDF EPA ID:	NJD002200046
Transporter EPA ID:	NJ0000027193
Transporter 2 EPA ID:	Not reported
Transporter 3 EPA ID:	Not reported
Transporter 4 EPA ID:	Not reported
Transporter 5 EPA ID:	Not reported
Transporter 6 EPA ID:	Not reported
Transporter 7 EPA ID:	Not reported
Transporter 8 EPA ID:	Not reported
Transporter 9 EPA ID:	Not reported
Transporter 10 EPA ID:	Not reported
Date Trans1 Transported Waste:	Not reported
Date Trans2 Transported Waste:	Not reported
Date Trans3 Transported Waste:	Not reported
Date Trans4 Transported Waste:	Not reported
Date Trans5 Transported Waste:	Not reported
Date Trans6 Transported Waste:	Not reported
Date Trans7 Transported Waste:	Not reported
Date Trans8 Transported Waste:	Not reported
Date Trans9 Transported Waste:	Not reported
Date Trans10 Transported Waste:	Not reported
Date TSDF Received Waste:	Not reported
TSDF EPA Facility Name:	Not reported
QTY Units:	Not reported
Transporter SEQ ID:	Not reported
Transporter-1 Date:	Not reported
Waste SEQ ID:	Not reported
Waste Type Code 2:	Not reported
Waste Type Code 3:	Not reported
Waste Type Code 4:	Not reported

CON EDISON MANHOLE 413 (Continued) **1014919051**

Waste Type Code 5:	Not reported
Waste Type Code 6:	Not reported
Date Accepted:	Not reported
Manifest Discrepancy Type:	Not reported
Data Entry Number:	Not reported
Was Load Rejected:	NEW YORK, NY 10003
Reason Load Was Rejected:	Not reported

Waste:

Manifest Year:	Not reported
Waste Code:	D018
Hand Code:	H141
Quantity:	1,000.00 gallons

NY MANIFEST:

Name:	CONSOLIDATED EDISON
Address:	W 215TH ST & 10TH AVE
City,State,Zip:	NEW YORK, NY 10001
Country:	USA
EPA ID:	NYP004232054
Facility Status:	Not reported
Location Address 1:	W. 215TH ST & 10TH AVE
Code:	BP
Location Address 2:	Not reported
Total Tanks:	Not reported
Location City:	NEW YORK
Location State:	NY
Location Zip:	10001
Location Zip 4:	Not reported

NY MANIFEST:

EPAID:	NYP004232054
Mailing Name:	CONSOLIDATED EDISON
Mailing Contact:	TOM TEELING
Mailing Address 1:	4 IRVING PLACE RM 828
Mailing Address 2:	Not reported
Mailing City:	NEW YORK
Mailing State:	NY
Mailing Zip:	10003
Mailing Zip 4:	Not reported
Mailing Country:	USA
Mailing Phone:	2124603770

NY MANIFEST:

Document ID:	Not reported
Manifest Status:	Not reported
seq:	Not reported
Year:	Not reported
Trans1 State ID:	NJ0000027193
Trans2 State ID:	Not reported
Generator Ship Date:	03/23/2011
Trans1 Recv Date:	03/23/2011
Trans2 Recv Date:	Not reported
TSD Site Recv Date:	03/23/2011

CON EDISON MANHOLE 413 (Continued) **1014919051**

Part A Recv Date:	Not reported
Part B Recv Date:	Not reported
Generator EPA ID:	NYP004232054
Trans1 EPA ID:	Not reported
Trans2 EPA ID:	Not reported
TSDF ID 1:	NJD002200046
TSDF ID 2:	Not reported
Manifest Tracking Number:	007019014JJK
Import Indicator:	N
Export Indicator:	N
Discr Quantity Indicator:	N
Discr Type Indicator:	N
Discr Residue Indicator:	N
Discr Partial Reject Indicator:	N
Discr Full Reject Indicator:	N
Manifest Ref Number:	Not reported
Alt Facility RCRA ID:	Not reported
Alt Facility Sign Date:	Not reported
MGMT Method Type Code:	H141
Waste Code:	Not reported
Waste Code:	Not reported
Waste Code:	Not reported
Waste Code:	Not reported
Waste Code:	Not reported
Waste Code:	Not reported
Quantity:	1000
Units:	G - Gallons (liquids only)* (8.3 pounds)
Number of Containers:	1
Container Type:	TT - Cargo tank, tank trucks
Handling Method:	L Landfill.
Specific Gravity:	1
Waste Code:	D018
Waste Code 1_2:	D008
Waste Code 1_3:	D001
Waste Code 1_4:	Not reported
Waste Code 1_5:	Not reported
Waste Code 1_6:	Not reported

B71 **PARK TERRACE - BUILDING B** **NY Spills** **S117852745**
West **55 - 57 PARK TERRACE EAST** **N/A**
< 1/8 **MANHATTAN, NY 10034**
0.045 mi.
238 ft. **Site 14 of 15 in cluster B**

Relative:
Higher

Actual:
95 ft.

SPILLS:

Name:	PARK TERRACE - BUILDING B
Address:	55 - 57 PARK TERRACE EAST
City,State,Zip:	MANHATTAN, NY 10034
Spill Number/Closed Date:	1501142 / Not Reported
Facility ID:	1501142
Facility Type:	ER
DER Facility ID:	462092
Site ID:	507324
DEC Region:	2
Spill Cause:	Equipment Failure
Spill Class:	Not reported
SWIS:	3101

PARK TERRACE - BUILDING B (Continued) **S117852745**

Spill Date:	2015-05-01
Investigator:	HSSEKHON
Referred To:	Not reported
Reported to Dept:	2015-05-01
CID:	Not reported
Water Affected:	GROUND WATER
Spill Source:	Commercial/Industrial
Spill Notifier:	Other
Cleanup Ceased:	Not reported
Cleanup Meets Std:	False
Last Inspection:	Not reported
Recommended Penalty:	False
UST Trust:	False
Remediation Phase:	1
Date Entered In Computer:	2015-05-01
Spill Record Last Update:	2020-01-31
Spiller Name:	Not reported
Spiller Company:	P. T. TENANTS CORP.
Spiller Address:	55 - 57 PARK EAST
Spiller Company:	999
Contact Name:	ANTHONY
DEC Memo:	"5/1/2015 - Feng - Duty Desk. Talked to Anthony Lara of Petroleum Tank (917-709-3317, info@PetroleumTEK.com). There are four buildings at the site and spill was reported for each of the buildings: 1) Spill 15-01141, 61-61 Park Terrace West, Manhattan 2) Spill 15-01142, 55-57 Park Terrace East, Manhattan 3) Spill 15-01143, 65-67 Park Terrace East, Manhattan 4) Spill 15-01144, 70-72 Park Terrace West, Manhattan There was a tank test failure and reported a spill (It is spill 13-00122 for fill line failure). There are (3) 5,000-gallon ASTs and there are (5) USTs which were abandoned 15 years ago. These tanks are not in a single tank cavity, but they are in different location for each building. He uncovered two of them and found sand inside the tanks and appeared to be very clean. One of the uncovered tank appeared to be repaired once. He believed they did the conversion from #6 to #2 oil two years ago. He found #6 oil in the sump pit in each of the building. No vapor issue. The oil in the sump pits will be pump out. The course of action will include openning the tanks and inspection, testing all the tanks and lines, search PBS registration/tightness test record and all the investigation for spill. Management: Kathy Sandoval Park Terrace Garden, Inc 65-67 Park Terrace East (212) 567-6376 Kathy.Sandoval@EllimanPM.com Searched the PBS record and spill database: 55-57 Park Terrace East PBS 2-056499, (1) 5,000-gallon UST for #6 oil, closed-in-place. 65-67 Park Terrace East PBS 2-056448, (1) 13,000-gallon UST for #6 oil, in service. Spill 01-09660, reported 1/4/2002, tank test failure, dry leak, spill closed on 11/14/2014. Spill 13-00122, reported 4/4/2013, leaky fill line, the soil around the fillport has been excavated and the endpoints are clean. Called Kathy Sandoval (212-567-6376) and left a message to the receptionist for a call back. Conference call with R. Austin and J. Vought. Dispatched Santosh Mahat for a site inspection. The spill is assigned to Ryan Piper for followup on Monday. 5/27/15: Mahat Work plan and soil boring log has been uploaded on D2 for reference. 9/19/16 - Austin - Spill reassigned from Mahat to DeMeo, due to Santosh's transfer to Air Program. - end 5/9/18 : Sekhon DeMeo : Directed me to schedule inspection for spill # 1501142 5/10/18 : Sekhon Spoke with Denise (212-567-6376)to schedule inspection. Denise advised me to contact Kathy, left voice message/email for her(

PARK TERRACE - BUILDING B (Continued) **S117852745**

Kathy): also cc to DeMeo 5/11/18 : Sekhon Got call/email back from Kathy, confirming inspection date/time 5/16 @ 10:30am 5/17/18 : Sekhon Visited site with DEC T.DeMeo on 5/16 @1030am, met Mr. Paul Collins (Riteway Tanks), Kathy Sandoval from Park Terrace Management and Max (Super). No operating tank in place at this address. getting supply of #2 oil from tank at 65-67 Park Terrace. 5/18/18 TJD Spill reassigned to Sekhon as new project manager. 08/30/18-Hiralkumar Patel. reviewed project with DEC Sekhon as DEC DeMeo is on extended medical leave. 9:07 AM:- spoke with Dave Lorthioir at EnviroTrac. he mentioned that property owner owns five multi-story residential buildings on lots #: 210, 220, 230, 236 and 240 on block # 2243. all five buildings had individual UST system in past which were closed-in-place in 1980s. these five USTs were replaced with three ASTs serving five buildings. the five #6 oil USTs are located adjacent to building foundation wall, outside the boiler room in each building. in 2015, free phase product was noted seeping into multiple buildings. Dave mentioned that all five buildings have partial basement with boiler room only and that must be constructed in bedrock as bedrock is shallow in the area. after noticing oil seepage in 2015, Riteway Tank Maintenance installed multiple monitoring wells in boiler room floor where ol seepage was noted. groundwater was found right beneath the boiler room floor. Riteway has been gauging on-site wells and recovering product, but there are no records available. after noticing oil seepage, Riteway opened up all USTs and noted few tanks partially filled with sand. Riteway cleaned out remaining void space in USTs and filled those tank completely with cement. as these USTs are located adjacent to building wall, investigation between the tank and building wall is difficult. 08/31/18-Hiralkumar Patel. 9:00 AM:- visited site with DEC Sekhon and met Dave (EnviroTrac) and John (building super). John mentioned that five buildings are designated as below: - Building A - 60-62 Park Terrace West on lot # 240 - Building B - 55-57 Park Terrace East on lot # 210 - Building C - 61-67 Park Terrace East on lot # 220 - Building D - 75-77 Park Terrace East on lot # 230 - Building E - 70-72 Park Terrace West on lot # 236 all five buildings have USTs located adjacent to boiler room in basement. these five USTs were closed-in-place in 1980s and were replaced with three AST systems. currently, AST systems are located in Building A, Building C and Building D. oil tank system in Building C supplies service to Building B and Building C. oil tank system in Building D supplies service to Building D and Building E. the site area slops towards northeast, with Building A on hill and Building D at lowest elevation. John mentioned that all five buildings have ONLY partial basement that is occupied by boiler room. he stated that they receive water in boiler room of these buildings during summer months when sprinkler system is on, but no water accumulates in boiler room during winter months. the subject site is Building B which is located at southeast corner of the city block # 2243. inspected building basement boiler room which is located in central section along building’s northern foundation wall. boiler room floor is approx. 15 ft bg. found old UST supply/return lines in boiler room wall. no signs of oil seepage was noted through boiler room walls, but few oil droplets were noted on water on boiler room floor and sump. sump is located in southeast corner of the boiler room. some oil seepage was noted through sump’s western walls. no petroleum odors were noted in the boiler room. three monitoring wells are installed in boiler room floor: one well to the east of the boiler and two wells on south side

PARK TERRACE - BUILDING B (Continued) **S117852745**

of the boiler. John mentioned that absorbent pads are placed inside monitoring wells and Riteway had monitored and replaced these pads in past. during inspection, noted two sets of supply/return lines from current AST system. John mentioned that original supply/return lines from the AST system were not leaking, but were replaced by lines in secondary containment to prevent subsurface impact in case any leaks from these piping. a soil boring/well will be installed between the tank and building wall. asked Dave to install boring to a minimum depth of 3 ft below the boiler room floor. 09/04/18-Hiralkumar Patel. alternate address: 521-535 W 215th St PBS #: 2-056499. as per PBS record, the site has one (1) 5,000 gal #6 gal UST, closed-in-place. no other spills were reported for Building B. reviewed work plan submitted by EnviroTrac on 08/24/18. the work plan proposes: - install at least one monitoring well at Buildings B, C and D - install SSDS in crawl space beneath western portion of Building D - weekly gauging of wells 12:20 PM:- sent email to Dave. asked him to submit summary of work performed in Building B/C/D since 2015, including well installation/gauging record. also asked him to submit a revised work plan addressing following comments: - need to add list of three buildings with address and spill #s in subject line - installation of second well at building D - subsurface investigation along the former remote fill line for UST system at building D (under spill # 1411452) email copied to Ms. Sandoval and DEC Sekhon. P. T. Tenants Corp. **property owner** c/o Douglas Elliman Property Management 72 Park Terrace West, Apt E-16 New York, NY 10034 Attn.: Kathy Sandoval Ph. (212) 567-6376 Fax (646) 843-2461 email: kathy.sandoval@ellimanpm.com 12:27 PM:- sent email to Dave and informed him about incorrect PBS record for Buildings A, C and D. asked him to inform property owner to correct PBS records. email copied to Ms. Sandoval and DEC Sekhon. DEC requires: 1) subsurface investigation via boring/well installation near the UST location 3/28 - Sekhon Updated report DECDOCs . The interior wells in the boiler room have been regularly inspected and absorbent pads have been used to remove product as needed. The most recent inspections from October 3, 2018 to March 15, 2019, observed little to no product. A small amount of product was observed on the absorbent pads in Well 1. Throughout the inspections this only occurred twice. For Well 2 and Well 3, a small amount of product was observed on the absorbent pads once for each well. EnviroTrac installed one (1) monitoring well, ET-4, in the immediate area of the abandoned UST. No product has been observed in the well since its installation in September 2018. Trace amounts of product have been detected on an intermittent basis in the three (3) interior wells at the Site. The UST to the immediate north of the building was abandoned in the 1980s. Riteway confirmed the UST s abandonment in 2017. No product has been detected in the wells at the site since January 2019. Given that the source of the spill, UST, has been cleaned, the monitoring well installed by the UST (ET-4) has never exhibited free product and that only trace amounts of free phase product have been detected in the interior monitoring wells. Report discussed with DEC Patel. 11/12/19 - Sekhon Email send to David Lorthioir (David Lorthioir, PG) & Chantee Cade (Chantee.Cade@ellimanpm.com -- Property Manager) to get updates. 11/14 - Sekhon Email response from David (EnviroTrac)--11/14/19 @ 11:51am As we discussed on the phone recently, here is a brief update on the status of the above spill. The walls of the boiler room were powerwashed and painted with an epoxy paint during the summer. We have inspected the boiler room on a monthly basis and, to date, we

PARK TERRACE - BUILDING B (Continued) **S117852745**

have not observed any oil stains penetrating the new paint. The wells in the basement floor have exhibited little to no free petroleum. Same with the sump. The monitoring well located outside the building has not exhibited any detectable free product since it was installed. 1/30/20 - Sekhon Updated report submitted. DECDOCs. 1/31/ - Sekhon After well ET-4 was installed, monthly gauging events were conducted to observe any detection of free-floating product. Table 1 provides the monitoring well gauging events from September 18, 2018 to December 10, 2019. Depth to water has fluctuated throughout the gauging events by as much as 0.88 feet, but free phase product has not been detected in ET-4 since its installation. As of December 10, 2019, depth to groundwater was 10.78. The sump pit was inspected each time the interior wells at the site were inspected. EnviroTrac observed little free-phase product in the sump pit throughout the inspection. Building Management has not observed any oil in the pit since September 2018. Building Management s documentation from April 2019 to December 2019 is attached. The three (3) interior wells located in the boiler room have been inspected by EnviroTrac from October 3, 2018 to December 10, 2019 on a monthly basis. Absorbent pads were used in the wells and sump as needed in order to remove any free phase product. Used absorbent pads were disposed of into 55-gallon drums and were stored in the boiler room until proper removal of the drums could be scheduled. Since inspection of the wells by EnviroTrac began, little free-phase product has been observed in the wells. EnviroTrac s interior monitoring well inspection summary is attached to this report. The interior wells in the boiler room have been regularly inspected and absorbent pads have been used to remove free-phase product as needed. The most recent inspections from November 15, 2019 and December 10, 2019, observed little to no free-phase product in wells 1, 2 and 3. "

Remarks: "unknown equipment failure clean up started"

All Materials:

Site ID:	507324
Operable Unit ID:	1256664
Operable Unit:	01
Material ID:	2259625
Material Code:	0003A
Material Name:	#6 fuel oil
Case No.:	Not reported
Material FA:	Petroleum
Quantity:	Not reported
Units:	Not reported
Recovered:	Not reported
Oxygenate:	Not reported

B72 **PARK TERRACE GARDENS** **NY UST** **U000393969**
West **55-57 PARK TERRACE EAST** **N/A**
< 1/8 **NEW YORK, NY 10034**
0.045 mi.
238 ft. **Site 15 of 15 in cluster B**

Relative:
Higher

Actual:
95 ft.

UST:

Name:	PARK TERRACE GARDENS
Address:	55-57 PARK TERRACE EAST
City,State,Zip:	NEW YORK, NY 10034
Id/Status:	2-056499 / Unregulated/Closed

PARK TERRACE GARDENS (Continued) **U000393969**

Program Type:	PBS
Region:	STATE
DEC Region:	2
Expiration Date:	N/A
UTM X:	591282.80524
UTM Y:	4524939.75348
Site Type:	Unknown

Affiliation Records:

Site Id:	928
Affiliation Type:	Facility Owner
Company Name:	DWELLING MANAGERS INC
Contact Type:	Not reported
Contact Name:	Not reported
Address1:	380 MADISON AVENUE
Address2:	Not reported
City:	NEW YORK
State:	NY
Zip Code:	10017
Country Code:	001
Phone:	(212) 210-6680
EMail:	Not reported
Fax Number:	Not reported
Modified By:	TRANSLAT
Date Last Modified:	2004-03-04

Site Id:	928
Affiliation Type:	Mail Contact
Company Name:	DWELLING MANAGERS INC
Contact Type:	Not reported
Contact Name:	Not reported
Address1:	380 MADISON AVENUE
Address2:	Not reported
City:	NEW YORK
State:	NY
Zip Code:	10017
Country Code:	001
Phone:	(212) 210-6680
EMail:	Not reported
Fax Number:	Not reported
Modified By:	TRANSLAT
Date Last Modified:	2004-03-04

Site Id:	928
Affiliation Type:	Facility Operator
Company Name:	PARK TERRACE GARDENS
Contact Type:	Not reported
Contact Name:	ROBERT BEAUCHAMP
Address1:	Not reported
Address2:	Not reported
City:	Not reported
State:	NN
Zip Code:	Not reported
Country Code:	001
Phone:	(212) 567-6376
EMail:	Not reported
Fax Number:	Not reported
Modified By:	TRANSLAT

PARK TERRACE GARDENS (Continued) **U000393969**

Date Last Modified:	2004-03-04

Site Id:	928
Affiliation Type:	Emergency Contact
Company Name:	DWELLING MANAGERS INC
Contact Type:	Not reported
Contact Name:	GUS KERAMIDAS
Address1:	Not reported
Address2:	Not reported
City:	Not reported
State:	NN
Zip Code:	Not reported
Country Code:	001
Phone:	(212) 210-6680
EMail:	Not reported
Fax Number:	Not reported
Modified By:	TRANSLAT
Date Last Modified:	2004-03-04

Tank Info:

Tank Number:	001
Tank ID:	1901
Tank Status:	Closed - In Place
Material Name:	Closed - In Place
Capacity Gallons:	5000
Install Date:	Not reported
Date Tank Closed:	Not reported
Registered:	True
Tank Location:	Underground
Tank Type:	Steel/carbon steel
Material Code:	0003
Common Name of Substance:	#6 Fuel Oil (On-Site Consumption)

Tightness Test Method:	NN
Date Test:	Not reported
Next Test Date:	Not reported
Pipe Model:	Not reported
Modified By:	TRANSLAT
Last Modified:	04/14/2017

Equipment Records:

A00 - Tank Internal Protection - None
D01 - Pipe Type - Steel/Carbon Steel/Iron
B00 - Tank External Protection - None
C00 - Pipe Location - No Piping
F00 - Pipe External Protection - None
H00 - Tank Leak Detection - None
I00 - Overfill - None
G00 - Tank Secondary Containment - None
J02 - Dispenser - Suction Dispenser

C73	**CON EDISON**	**RCRA NonGen / NLR**	**1019905272**
ENE	**5080 BROADWAY**	**FINDS**	**NYP004807780**
< 1/8	**NEW YORK, NY 10034**	**ECHO**	
0.046 mi.			
244 ft.	**Site 7 of 51 in cluster C**		

Relative:
Lower

Actual:
35 ft.

RCRA-LQG:

Date Form Received by Agency:	2015-07-16 00:00:00.0
Handler Name:	CON EDISON
Handler Address:	5080 BROADWAY
Handler City,State,Zip:	NEW YORK, NY 10034
EPA ID:	NYP004807780
Contact Name:	THOMAS TEELING
Contact Address:	Not reported
Contact City,State,Zip:	Not reported
Contact Telephone:	212-460-3770
Contact Fax:	Not reported
Contact Email:	Not reported
Contact Title:	Not reported
EPA Region:	02
Land Type:	Private
Federal Waste Generator Description:	Not a generator, verified
Non-Notifier:	Not reported
Biennial Report Cycle:	Not reported
Accessibility:	Not reported
Active Site Indicator:	Not reported
State District Owner:	NY
State District:	NYSDEC R2
Mailing Address:	IRVING PL 15TH FL NE
Mailing City,State,Zip:	NEW YORK, NY 10003
Owner Name:	Not reported
Owner Type:	Not reported
Operator Name:	Not reported
Operator Type:	Not reported
Short-Term Generator Activity:	No
Importer Activity:	No
Mixed Waste Generator:	No
Transporter Activity:	No
Transfer Facility Activity:	No
Recycler Activity with Storage:	No
Small Quantity On-Site Burner Exemption:	No
Smelting Melting and Refining Furnace Exemption:	No
Underground Injection Control:	No
Off-Site Waste Receipt:	No
Universal Waste Indicator:	No
Universal Waste Destination Facility:	No
Federal Universal Waste:	No
Active Site Fed-Reg Treatment Storage and Disposal Facility:	Not reported
Active Site Converter Treatment storage and Disposal Facility:	Not reported
Active Site State-Reg Treatment Storage and Disposal Facility:	Not reported
Active Site State-Reg Handler:	---
Federal Facility Indicator:	Not reported
Hazardous Secondary Material Indicator:	NN
Sub-Part K Indicator:	Not reported
Commercial TSD Indicator:	No
Treatment Storage and Disposal Type:	Not reported
2018 GPRA Permit Baseline:	Not on the Baseline
2018 GPRA Renewals Baseline:	Not on the Baseline
Permit Renewals Workload Universe:	Not reported

CON EDISON (Continued) **1019905272**

Permit Workload Universe:	Not reported
Permit Progress Universe:	Not reported
Post-Closure Workload Universe:	Not reported
Closure Workload Universe:	Not reported
202 GPRA Corrective Action Baseline:	No
Corrective Action Workload Universe:	No
Subject to Corrective Action Universe:	No
Non-TSDFs Where RCRA CA has Been Imposed Universe:	No
TSDFs Potentially Subject to CA Under 3004 (u)/(v) Universe:	No
TSDFs Only Subject to CA under Discretionary Auth Universe:	No
Corrective Action Priority Ranking:	No NCAPS ranking
Environmental Control Indicator:	No
Institutional Control Indicator:	No
Human Exposure Controls Indicator:	N/A
Groundwater Controls Indicator:	N/A
Operating TSDF Universe:	Not reported
Full Enforcement Universe:	Not reported
Significant Non-Complier Universe:	No
Unaddressed Significant Non-Complier Universe:	No
Addressed Significant Non-Complier Universe:	No
Significant Non-Complier With a Compliance Schedule Universe:	No
Financial Assurance Required:	Not reported
Handler Date of Last Change:	2016-09-09 15:28:59.0
Recognized Trader-Importer:	No
Recognized Trader-Exporter:	No
Importer of Spent Lead Acid Batteries:	No
Exporter of Spent Lead Acid Batteries:	No
Recycler Activity Without Storage:	Not reported
Manifest Broker:	Not reported
Sub-Part P Indicator:	Not reported

Historic Generators:

Receive Date:	2015-07-16 00:00:00.0
Handler Name:	CON EDISON
Federal Waste Generator Description:	Small Quantity Generator
State District Owner:	NY
Large Quantity Handler of Universal Waste:	No
Recognized Trader Importer:	No
Recognized Trader Exporter:	No
Spent Lead Acid Battery Importer:	No
Spent Lead Acid Battery Exporter:	No
Current Record:	No
Non Storage Recycler Activity:	Not reported
Electronic Manifest Broker:	Not reported

Receive Date:	2015-07-16 00:00:00.0
Handler Name:	CON EDISON
Federal Waste Generator Description:	Not a generator, verified
State District Owner:	NY
Large Quantity Handler of Universal Waste:	No
Recognized Trader Importer:	No
Recognized Trader Exporter:	No
Spent Lead Acid Battery Importer:	No
Spent Lead Acid Battery Exporter:	No
Current Record:	Yes
Non Storage Recycler Activity:	Not reported
Electronic Manifest Broker:	Not reported

CON EDISON (Continued) **1019905272**

FINDS:
Registry ID: 110069674374

Click Here:

Environmental Interest/Information System:
RCRAInfo is a national information system that supports the Resource Conservation and Recovery Act (RCRA) program through the tracking of events and activities related to facilities that generate, transport, and treat, store, or dispose of hazardous waste. RCRAInfo allows RCRA program staff to track the notification, permit, compliance, and corrective action activities required under RCRA.

Click this hyperlink while viewing on your computer to access additional FINDS: detail in the EDR Site Report.

ECHO:

Envid:	1019905272
Registry ID:	110069674374
DFR URL:	http://echo.epa.gov/detailed-facility-report?fid=110069674374
Name:	CON EDISON
Address:	5080 BROADWAY
City,State,Zip:	NEW YORK, NY 10034

C74 **CON ED** **NY MANIFEST** **S119076543**
ENE **5080 BROADWAY** **N/A**
< 1/8 **NEW YORK, NY 10034**
0.046 mi.
244 ft. **Site 8 of 51 in cluster C**

Relative:
Lower

Actual:
35 ft.

NY MANIFEST:

Name:	CON ED
Address:	5080 BROADWAY
City,State,Zip:	NEW YORK, NY 10034
Country:	USA
EPA ID:	NYP004807780
Facility Status:	Not reported
Location Address 1:	F/O 5080 BROADWAY
Code:	BP
Location Address 2:	SB 28236
Total Tanks:	Not reported
Location City:	NEW YORK
Location State:	NY
Location Zip:	10034
Location Zip 4:	Not reported

NY MANIFEST:

EPAID:	NYP004807780
Mailing Name:	CON ED
Mailing Contact:	TOM TEELING
Mailing Address 1:	4 IRVING PLACE - 15TH FLOOR
Mailing Address 2:	Not reported
Mailing City:	NEW YORK
Mailing State:	NY
Mailing Zip:	10003
Mailing Zip 4:	Not reported
Mailing Country:	USA
Mailing Phone:	2124603770

CON ED (Continued) **S119076543**

NY MANIFEST:

Document ID:	Not reported
Manifest Status:	Not reported
seq:	Not reported
Year:	Not reported
Trans1 State ID:	NJ0000027193
Trans2 State ID:	Not reported
Generator Ship Date:	07/15/2015
Trans1 Recv Date:	07/15/2015
Trans2 Recv Date:	Not reported
TSD Site Recv Date:	07/17/2015
Part A Recv Date:	Not reported
Part B Recv Date:	Not reported
Generator EPA ID:	NYP004807780
Trans1 EPA ID:	Not reported
Trans2 EPA ID:	Not reported
TSDF ID 1:	NJD002200046
TSDF ID 2:	Not reported
Manifest Tracking Number:	014466904JJK
Import Indicator:	N
Export Indicator:	N
Discr Quantity Indicator:	N
Discr Type Indicator:	N
Discr Residue Indicator:	N
Discr Partial Reject Indicator:	N
Discr Full Reject Indicator:	N
Manifest Ref Number:	Not reported
Alt Facility RCRA ID:	Not reported
Alt Facility Sign Date:	Not reported
MGMT Method Type Code:	H110
Waste Code:	Not reported
Waste Code:	Not reported
Waste Code:	Not reported
Waste Code:	Not reported
Waste Code:	Not reported
Waste Code:	Not reported
Quantity:	500
Units:	P - Pounds
Number of Containers:	1
Container Type:	TT - Cargo tank, tank trucks
Handling Method:	T Chemical, physical, or biological treatment.
Specific Gravity:	1
Waste Code:	D008
Waste Code 1_2:	Not reported
Waste Code 1_3:	Not reported
Waste Code 1_4:	Not reported
Waste Code 1_5:	Not reported
Waste Code 1_6:	Not reported

C75 ENE < 1/8 0.046 mi. 244 ft. — **URRETA SERVICE STATION INC**, **5080 BROADWAY**, **NEW YORK, NY 10034** — **EDR Hist Auto** — **1020718714** / **N/A**

Site 9 of 51 in cluster C

Relative: Lower

Actual: 35 ft.

EDR Hist Auto

Year:	Name:	Type:
1976	URRETA SERVICE STATION INC	Gasoline Service Stations
1977	URRETA SERVICE STATION INC	Gasoline Service Stations
1978	GILLCO SERVICE STATION INC	Gasoline Service Stations
1978	URRETA SERVICE STATION INC	Gasoline Service Stations
1979	URRETA SERVICE STATION INC	Gasoline Service Stations
1979	GILLCO SERVICE STATION INC	Gasoline Service Stations
1980	DENNIS PEUGOUT SV SPECIALIST*	General Automotive Repair Shops
1980	URRETA SERVICE STATION INC	Gasoline Service Stations
1980	GILLCO SERVICE STATION INC	Gasoline Service Stations
1982	URRETA SERVICE STATION INC	Gasoline Service Stations
1982	GILLCO SERVICE STATION INC	Gasoline Service Stations
1982	DENNIS PEUGEOT SV SPECIALIST*	General Automotive Repair Shops
1983	URRETA SERVICE STATION INC	Gasoline Service Stations
1983	GILLCO SERVICE STATION INC	Gasoline Service Stations
1983	DENNIS PEUGEOT SV SPECIALIST*	General Automotive Repair Shops

---

C76 ENE < 1/8 0.046 mi. 244 ft. — **NYC FUEL INC.**, **5080 BROADWAY**, **NEW YORK, NY 10034** — **NY LTANKS**, **NY UST** — **U001329636** / **N/A**

Site 10 of 51 in cluster C

Relative: Lower

Actual: 35 ft.

LTANKS:

Name:	5080 BROADWAY
Address:	5080 BROADWAY
City,State,Zip:	MANHATTAN, NY
Spill Number/Closed Date:	9208723 / 2003-02-12
Facility ID:	9208723
Site ID:	87579
Spill Date:	1992-10-28
Spill Cause:	Tank Overfill
Spill Source:	Gasoline Station or other PBS Facility
Spill Class:	C4
Cleanup Ceased:	Not reported
SWIS:	3101
Investigator:	SULLIVAN
Referred To:	Not reported
Reported to Dept:	1992-10-28
CID:	Not reported
Water Affected:	Not reported
Spill Notifier:	Other
Last Inspection:	Not reported
Recommended Penalty:	False
Meets Standard:	False
UST Involvement:	True
Remediation Phase:	0
Date Entered In Computer:	1992-10-29
Spill Record Last Update:	2003-02-12
Spiller Name:	Not reported
Spiller Company:	Not reported
Spiller Address:	Not reported

NYC FUEL INC. (Continued) **U001329636**

Spiller County:	001
Spiller Contact:	Not reported
Spiller Phone:	Not reported
Spiller Extention:	Not reported
DEC Region:	2
DER Facility ID:	80235
DEC Memo:	""
Remarks:	"DISCOVERED DURING TANK PULL,GENE SULLIVAN WAS ON SITE."

All Materials:

Site ID:	87579
Operable Unit ID:	975485
Operable Unit:	01
Material ID:	405805
Material Code:	0009
Material Name:	gasoline
Case No.:	Not reported
Material FA:	Petroleum
Quantity:	-1.00
Units:	L
Recovered:	.00
Oxygenate:	Not reported

UST:

Name:	NYC FUEL INC.
Address:	5080 BROADWAY
City,State,Zip:	NEW YORK, NY 10034
Id/Status:	2-600906 / Active
Program Type:	PBS
Region:	STATE
DEC Region:	2
Expiration Date:	07/24/2023
UTM X:	591444.55811
UTM Y:	4524942.45469
Site Type:	Retail Gasoline Sales

Affiliation Records:

Site Id:	22877
Affiliation Type:	Facility Owner
Company Name:	BROADWAY 10TH AVENUE REALTY CORP.
Contact Type:	PRESIDENT
Contact Name:	PAUL GAGLIARDI
Address1:	P.O. BOX 126
Address2:	Not reported
City:	BRONX
State:	NY
Zip Code:	10471
Country Code:	001
Phone:	(718) 549-6808
EMail:	Not reported
Fax Number:	Not reported
Modified By:	JSMACRI
Date Last Modified:	2019-05-09

Site Id:	22877
Affiliation Type:	Facility Operator
Company Name:	NYC FUEL INC.

NYC FUEL INC. (Continued) **U001329636**

Contact Type:	Not reported
Contact Name:	JASPAL SINGH
Address1:	Not reported
Address2:	Not reported
City:	Not reported
State:	NN
Zip Code:	Not reported
Country Code:	001
Phone:	(212) 304-9794
EMail:	Not reported
Fax Number:	Not reported
Modified By:	JSMACRI
Date Last Modified:	2019-05-09

Site Id:	22877
Affiliation Type:	Mail Contact
Company Name:	NYC FUEL INC.
Contact Type:	Not reported
Contact Name:	JASPAL SINGH
Address1:	5080 BROADWAY
Address2:	Not reported
City:	NEW YORK
State:	NY
Zip Code:	10034
Country Code:	001
Phone:	(917) 669-3973
EMail:	JASPALNYC@GMAIL.COM
Fax Number:	Not reported
Modified By:	JSMACRI
Date Last Modified:	2019-06-28

Site Id:	22877
Affiliation Type:	Emergency Contact
Company Name:	BROADWAY 10TH AVENUE REALTY CORP.
Contact Type:	Not reported
Contact Name:	JASPAL SINGH
Address1:	Not reported
Address2:	Not reported
City:	Not reported
State:	NN
Zip Code:	Not reported
Country Code:	999
Phone:	(917) 669-3973
EMail:	Not reported
Fax Number:	Not reported
Modified By:	JSMACRI
Date Last Modified:	2019-05-09

Tank Info:

Tank Number:	001
Tank ID:	44572
Tank Status:	Closed - Removed
Material Name:	Closed - Removed
Capacity Gallons:	550
Install Date:	10/01/1992
Date Tank Closed:	Not reported

NYC FUEL INC. (Continued) **U001329636**

Registered:	True
Tank Location:	Underground
Tank Type:	Steel/carbon steel
Material Code:	0000
Common Name of Substance:	Empty
Tightness Test Method:	NN
Date Test:	Not reported
Next Test Date:	Not reported
Pipe Model:	Not reported
Modified By:	JSMACRI
Last Modified:	05/09/2019

Equipment Records:

H00 - Tank Leak Detection - None
I00 - Overfill - None
A00 - Tank Internal Protection - None
B01 - Tank External Protection - Painted/Asphalt Coating
D01 - Pipe Type - Steel/Carbon Steel/Iron
F01 - Pipe External Protection - Painted/Asphalt Coating
C02 - Pipe Location - Underground/On-ground
G00 - Tank Secondary Containment - None
J02 - Dispenser - Suction Dispenser

Tank Number:	002
Tank ID:	44573
Tank Status:	Closed - Removed
Material Name:	Closed - Removed
Capacity Gallons:	550
Install Date:	10/01/1992
Date Tank Closed:	Not reported
Registered:	True
Tank Location:	Underground
Tank Type:	Steel/carbon steel
Material Code:	0000
Common Name of Substance:	Empty
Tightness Test Method:	NN
Date Test:	Not reported
Next Test Date:	Not reported
Pipe Model:	Not reported
Modified By:	JSMACRI
Last Modified:	05/09/2019

Equipment Records:

A00 - Tank Internal Protection - None
B01 - Tank External Protection - Painted/Asphalt Coating
D01 - Pipe Type - Steel/Carbon Steel/Iron
F01 - Pipe External Protection - Painted/Asphalt Coating
H00 - Tank Leak Detection - None
I00 - Overfill - None
C02 - Pipe Location - Underground/On-ground
G00 - Tank Secondary Containment - None
J02 - Dispenser - Suction Dispenser

Tank Number:	003

NYC FUEL INC. (Continued) **U001329636**

Tank ID:	44574
Tank Status:	Closed - Removed
Material Name:	Closed - Removed
Capacity Gallons:	550
Install Date:	10/01/1992
Date Tank Closed:	Not reported
Registered:	True
Tank Location:	Underground
Tank Type:	Steel/carbon steel
Material Code:	0000
Common Name of Substance:	Empty
Tightness Test Method:	NN
Date Test:	Not reported
Next Test Date:	Not reported
Pipe Model:	Not reported
Modified By:	JSMACRI
Last Modified:	05/09/2019

Equipment Records:

A00 - Tank Internal Protection - None
B01 - Tank External Protection - Painted/Asphalt Coating
D01 - Pipe Type - Steel/Carbon Steel/Iron
F01 - Pipe External Protection - Painted/Asphalt Coating
H00 - Tank Leak Detection - None
I00 - Overfill - None
C02 - Pipe Location - Underground/On-ground
G00 - Tank Secondary Containment - None
J02 - Dispenser - Suction Dispenser

Tank Number:	004
Tank ID:	44575
Tank Status:	Closed - Removed
Material Name:	Closed - Removed
Capacity Gallons:	550
Install Date:	10/01/1992
Date Tank Closed:	Not reported
Registered:	True
Tank Location:	Underground
Tank Type:	Steel/carbon steel
Material Code:	0000
Common Name of Substance:	Empty
Tightness Test Method:	NN
Date Test:	Not reported
Next Test Date:	Not reported
Pipe Model:	Not reported
Modified By:	JSMACRI
Last Modified:	05/09/2019

Equipment Records:

H00 - Tank Leak Detection - None
I00 - Overfill - None
A00 - Tank Internal Protection - None
B01 - Tank External Protection - Painted/Asphalt Coating
D01 - Pipe Type - Steel/Carbon Steel/Iron
F01 - Pipe External Protection - Painted/Asphalt Coating

NYC FUEL INC. (Continued) **U001329636**

C02 - Pipe Location - Underground/On-ground
G00 - Tank Secondary Containment - None
J02 - Dispenser - Suction Dispenser

Tank Number:	005
Tank ID:	44576
Tank Status:	Closed - Removed
Material Name:	Closed - Removed
Capacity Gallons:	550
Install Date:	10/01/1992
Date Tank Closed:	Not reported
Registered:	True
Tank Location:	Underground
Tank Type:	Steel/carbon steel
Material Code:	0000
Common Name of Substance:	Empty
Tightness Test Method:	NN
Date Test:	Not reported
Next Test Date:	Not reported
Pipe Model:	Not reported
Modified By:	JSMACRI
Last Modified:	05/09/2019

Equipment Records:

A00 - Tank Internal Protection - None
B01 - Tank External Protection - Painted/Asphalt Coating
D01 - Pipe Type - Steel/Carbon Steel/Iron
F01 - Pipe External Protection - Painted/Asphalt Coating
H00 - Tank Leak Detection - None
I00 - Overfill - None
C02 - Pipe Location - Underground/On-ground
G00 - Tank Secondary Containment - None
J02 - Dispenser - Suction Dispenser

Tank Number:	006
Tank ID:	44577
Tank Status:	Closed - Removed
Material Name:	Closed - Removed
Capacity Gallons:	550
Install Date:	10/01/1992
Date Tank Closed:	Not reported
Registered:	True
Tank Location:	Underground
Tank Type:	Steel/carbon steel
Material Code:	0000
Common Name of Substance:	Empty
Tightness Test Method:	NN
Date Test:	Not reported
Next Test Date:	Not reported
Pipe Model:	Not reported
Modified By:	JSMACRI
Last Modified:	05/09/2019

Equipment Records:

NYC FUEL INC. (Continued) **U001329636**

H00 - Tank Leak Detection - None
I00 - Overfill - None
A00 - Tank Internal Protection - None
B01 - Tank External Protection - Painted/Asphalt Coating
D01 - Pipe Type - Steel/Carbon Steel/Iron
F01 - Pipe External Protection - Painted/Asphalt Coating
C02 - Pipe Location - Underground/On-ground
G00 - Tank Secondary Containment - None
J02 - Dispenser - Suction Dispenser

Tank Number:	007
Tank ID:	44578
Tank Status:	Closed - Removed
Material Name:	Closed - Removed
Capacity Gallons:	550
Install Date:	10/01/1992
Date Tank Closed:	Not reported
Registered:	True
Tank Location:	Underground
Tank Type:	Steel/carbon steel
Material Code:	0000
Common Name of Substance:	Empty
Tightness Test Method:	NN
Date Test:	Not reported
Next Test Date:	Not reported
Pipe Model:	Not reported
Modified By:	JSMACRI
Last Modified:	05/09/2019

Equipment Records:

H00 - Tank Leak Detection - None
I00 - Overfill - None
A00 - Tank Internal Protection - None
B01 - Tank External Protection - Painted/Asphalt Coating
D01 - Pipe Type - Steel/Carbon Steel/Iron
F01 - Pipe External Protection - Painted/Asphalt Coating
C02 - Pipe Location - Underground/On-ground
G00 - Tank Secondary Containment - None
J02 - Dispenser - Suction Dispenser

Tank Number:	008
Tank ID:	44579
Tank Status:	Closed - Removed
Material Name:	Closed - Removed
Capacity Gallons:	550
Install Date:	10/01/1992
Date Tank Closed:	Not reported
Registered:	True
Tank Location:	Underground
Tank Type:	Steel/carbon steel
Material Code:	0000
Common Name of Substance:	Empty
Tightness Test Method:	NN
Date Test:	Not reported

NYC FUEL INC. (Continued) **U001329636**

Next Test Date: Not reported
Pipe Model: Not reported
Modified By: JSMACRI
Last Modified: 05/09/2019

Equipment Records:

H00 - Tank Leak Detection - None
I00 - Overfill - None
A00 - Tank Internal Protection - None
B01 - Tank External Protection - Painted/Asphalt Coating
D01 - Pipe Type - Steel/Carbon Steel/Iron
F01 - Pipe External Protection - Painted/Asphalt Coating
C02 - Pipe Location - Underground/On-ground
G00 - Tank Secondary Containment - None
J02 - Dispenser - Suction Dispenser

Tank Number: 009
Tank ID: 44580
Tank Status: Closed - Removed
Material Name: Closed - Removed
Capacity Gallons: 550
Install Date: 10/01/1992
Date Tank Closed: Not reported
Registered: True
Tank Location: Underground
Tank Type: Steel/carbon steel
Material Code: 0000
Common Name of Substance: Empty

Tightness Test Method: NN
Date Test: Not reported
Next Test Date: Not reported
Pipe Model: Not reported
Modified By: JSMACRI
Last Modified: 05/09/2019

Equipment Records:

H00 - Tank Leak Detection - None
I00 - Overfill - None
A00 - Tank Internal Protection - None
B01 - Tank External Protection - Painted/Asphalt Coating
D01 - Pipe Type - Steel/Carbon Steel/Iron
F01 - Pipe External Protection - Painted/Asphalt Coating
C02 - Pipe Location - Underground/On-ground
G00 - Tank Secondary Containment - None
J02 - Dispenser - Suction Dispenser

Tank Number: 010
Tank ID: 44581
Tank Status: In Service
Material Name: In Service
Capacity Gallons: 4000
Install Date: 10/01/1992
Date Tank Closed: Not reported
Registered: True
Tank Location: Underground

NYC FUEL INC. (Continued) **U001329636**

Tank Type: Steel/carbon steel
Material Code: 0009
Common Name of Substance: Gasoline

Tightness Test Method: 20
Date Test: 10/25/2001
Next Test Date: Not reported
Pipe Model: Not reported
Modified By: TankSys
Last Modified: 04/27/2020

Equipment Records:

A00 - Tank Internal Protection - None
B01 - Tank External Protection - Painted/Asphalt Coating
D01 - Pipe Type - Steel/Carbon Steel/Iron
F01 - Pipe External Protection - Painted/Asphalt Coating
H01 - Tank Leak Detection - Interstitial - Electronic Monitoring
E00 - Piping Secondary Containment - None
I02 - Overfill - High Level Alarm
K01 - Spill Prevention - Catch Basin
B02 - Tank External Protection - Original Sacrificial Anode
J01 - Dispenser - Pressurized Dispenser
F02 - Pipe External Protection - Original Sacrificial Anode
L07 - Piping Leak Detection - Pressurized Piping Leak Detector
G04 - Tank Secondary Containment - Double-Walled (Underground)
C02 - Pipe Location - Underground/On-ground

Tank Number: 012
Tank ID: 44583
Tank Status: In Service
Material Name: In Service
Capacity Gallons: 4000
Install Date: 10/01/1992
Date Tank Closed: Not reported
Registered: True
Tank Location: Underground
Tank Type: Steel/carbon steel
Material Code: 0009
Common Name of Substance: Gasoline

Tightness Test Method: 20
Date Test: 10/25/2001
Next Test Date: Not reported
Pipe Model: Not reported
Modified By: TankSys
Last Modified: 04/27/2020

Equipment Records:

E00 - Piping Secondary Containment - None
I02 - Overfill - High Level Alarm
K01 - Spill Prevention - Catch Basin
A00 - Tank Internal Protection - None
B01 - Tank External Protection - Painted/Asphalt Coating
D01 - Pipe Type - Steel/Carbon Steel/Iron
F01 - Pipe External Protection - Painted/Asphalt Coating
H01 - Tank Leak Detection - Interstitial - Electronic Monitoring
B02 - Tank External Protection - Original Sacrificial Anode

NYC FUEL INC. (Continued) **U001329636**

J01 - Dispenser - Pressurized Dispenser
F02 - Pipe External Protection - Original Sacrificial Anode
L07 - Piping Leak Detection - Pressurized Piping Leak Detector
G04 - Tank Secondary Containment - Double-Walled (Underground)
C02 - Pipe Location - Underground/On-ground

Tank Number:	013
Tank ID:	44584
Tank Status:	In Service
Material Name:	In Service
Capacity Gallons:	4000
Install Date:	10/01/1992
Date Tank Closed:	Not reported
Registered:	True
Tank Location:	Underground
Tank Type:	Steel/carbon steel
Material Code:	0009
Common Name of Substance:	Gasoline
Tightness Test Method:	20
Date Test:	10/25/2001
Next Test Date:	Not reported
Pipe Model:	Not reported
Modified By:	TankSys
Last Modified:	04/27/2020

Equipment Records:

A00 - Tank Internal Protection - None
B01 - Tank External Protection - Painted/Asphalt Coating
D01 - Pipe Type - Steel/Carbon Steel/Iron
F01 - Pipe External Protection - Painted/Asphalt Coating
H01 - Tank Leak Detection - Interstitial - Electronic Monitoring
E00 - Piping Secondary Containment - None
I02 - Overfill - High Level Alarm
K01 - Spill Prevention - Catch Basin
B02 - Tank External Protection - Original Sacrificial Anode
J01 - Dispenser - Pressurized Dispenser
F02 - Pipe External Protection - Original Sacrificial Anode
L07 - Piping Leak Detection - Pressurized Piping Leak Detector
G04 - Tank Secondary Containment - Double-Walled (Underground)
C02 - Pipe Location - Underground/On-ground

Tank Number:	014
Tank ID:	44585
Tank Status:	In Service
Material Name:	In Service
Capacity Gallons:	4000
Install Date:	10/01/1992
Date Tank Closed:	Not reported
Registered:	True
Tank Location:	Underground
Tank Type:	Steel/carbon steel
Material Code:	0008
Common Name of Substance:	Diesel
Tightness Test Method:	20

NYC FUEL INC. (Continued) **U001329636**

Date Test:	10/25/2001
Next Test Date:	Not reported
Pipe Model:	Not reported
Modified By:	TankSys
Last Modified:	04/27/2020

Equipment Records:

B02 - Tank External Protection - Original Sacrificial Anode
J01 - Dispenser - Pressurized Dispenser
A00 - Tank Internal Protection - None
B01 - Tank External Protection - Painted/Asphalt Coating
D01 - Pipe Type - Steel/Carbon Steel/Iron
F01 - Pipe External Protection - Painted/Asphalt Coating
H01 - Tank Leak Detection - Interstitial - Electronic Monitoring
L07 - Piping Leak Detection - Pressurized Piping Leak Detector
F02 - Pipe External Protection - Original Sacrificial Anode
E00 - Piping Secondary Containment - None
K01 - Spill Prevention - Catch Basin
I02 - Overfill - High Level Alarm
G04 - Tank Secondary Containment - Double-Walled (Underground)
C02 - Pipe Location - Underground/On-ground

C77 **CON EDISON** **NJ MANIFEST** **S120673978**
ENE **5080 BROADWAY** **N/A**
< 1/8 **NEW YORK, NY 10034**
0.046 mi.
244 ft. **Site 11 of 51 in cluster C**

Relative:
Lower

Actual:
35 ft.

NJ MANIFEST:

EPA Id:	NYP004807780
Mail Address:	IRVING PL 15TH FL NE
Mail City/State/Zip:	NEW YORK, NY 10003
Facility Phone:	Not reported
Emergency Phone:	Not reported
Contact:	THOMAS TEELING
Comments:	Not reported
SIC Code:	Not reported
County:	NY061
Municipal:	Not reported
Previous EPA Id:	Not reported
Gen Flag:	Not reported
Trans Flag:	Not reported
TSDF Flag:	Not reported
Name Change:	Not reported
Date Change:	Not reported

Manifest:

Manifest Number:	014466904JJK
EPA ID:	NYP004807780
Date Shipped:	7/15/2015
TSDF EPA ID:	NJD002200046
Transporter EPA ID:	NJ0000027193
Transporter 2 EPA ID:	Not reported
Transporter 3 EPA ID:	Not reported
Transporter 4 EPA ID:	Not reported
Transporter 5 EPA ID:	Not reported
Transporter 6 EPA ID:	Not reported
Transporter 7 EPA ID:	Not reported
Transporter 8 EPA ID:	Not reported

CON EDISON (Continued) **S120673978**

Transporter 9 EPA ID:	Not reported
Transporter 10 EPA ID:	Not reported
Date Trans1 Transported Waste:	Not reported
Date Trans2 Transported Waste:	Not reported
Date Trans3 Transported Waste:	Not reported
Date Trans4 Transported Waste:	Not reported
Date Trans5 Transported Waste:	Not reported
Date Trans6 Transported Waste:	Not reported
Date Trans7 Transported Waste:	Not reported
Date Trans8 Transported Waste:	Not reported
Date Trans9 Transported Waste:	Not reported
Date Trans10 Transported Waste:	Not reported
Date TSDF Received Waste:	Not reported
TSDF EPA Facility Name:	Not reported
QTY Units:	Not reported
Transporter SEQ ID:	Not reported
Transporter-1 Date:	Not reported
Waste SEQ ID:	Not reported
Waste Type Code 2:	Not reported
Waste Type Code 3:	Not reported
Waste Type Code 4:	Not reported
Waste Type Code 5:	Not reported
Waste Type Code 6:	Not reported
Date Accepted:	Not reported
Manifest Discrepancy Type:	Not reported
Data Entry Number:	Not reported
Was Load Rejected:	NEW YORK, NY 10003
Reason Load Was Rejected:	Not reported

C78 **KINGSBRIDGE BUS DEPOT** **NY LTANKS** **S103559068**
East **4056 10TH AVE** **NY Spills** **N/A**
< 1/8 **MANHATTAN, NY**
0.046 mi.
244 ft. **Site 12 of 51 in cluster C**

Relative:
Lower

Actual:
34 ft.

LTANKS:

Name:	KINGSBRIDGE BUS DEPOT
Address:	4056 10TH AVE
City,State,Zip:	MANHATTAN, NY
Spill Number/Closed Date:	9812375 / 2004-01-30
Facility ID:	9812375
Site ID:	179648
Spill Date:	1999-01-06
Spill Cause:	Tank Failure
Spill Source:	Institutional, Educational, Gov., Other
Spill Class:	B3
Cleanup Ceased:	Not reported
SWIS:	3101
Investigator:	MCTIBBE
Referred To:	Not reported
Reported to Dept:	1999-01-06
CID:	205
Water Affected:	Not reported
Spill Notifier:	Responsible Party
Last Inspection:	Not reported
Recommended Penalty:	False

KINGSBRIDGE BUS DEPOT (Continued) **S103559068**

Meets Standard:	False
UST Involvement:	True
Remediation Phase:	0
Date Entered In Computer:	1999-01-06
Spill Record Last Update:	2004-01-30
Spiller Name:	CALLER
Spiller Company:	KINGS BRIDGE BUS DEPO
Spiller Address:	4056 10TH AVE
Spiller County:	001
Spiller Contact:	CALLER
Spiller Phone:	Not reported
Spiller Extention:	Not reported
DEC Region:	2
DER Facility ID:	150765
DEC Memo:	"Prior to Sept, 2004 data translation this spill Lead_DEC Field was TIBBE refer to 9510775."
Remarks:	"CALLER CLOSED TANK AND FOUND CONTAMINATION IN SOIL."

All Materials:

Site ID:	179648
Operable Unit ID:	1069630
Operable Unit:	01
Material ID:	312650
Material Code:	0009
Material Name:	gasoline
Case No.:	Not reported
Material FA:	Petroleum
Quantity:	.00
Units:	G
Recovered:	.00
Oxygenate:	Not reported

SPILLS:

Name:	KINGSBRIDGE BUS DEPOT
Address:	4056 10TH AVE
City,State,Zip:	MANHATTAN, NY
Spill Number/Closed Date:	0400394 / 2004-04-19
Facility ID:	0400394
Facility Type:	ER
DER Facility ID:	150765
Site ID:	179646
DEC Region:	2
Spill Cause:	Unknown
Spill Class:	C5
SWIS:	3101
Spill Date:	2004-04-13
Investigator:	MCTIBBE
Referred To:	Not reported
Reported to Dept:	2004-04-13
CID:	444
Water Affected:	Not reported
Spill Source:	Institutional, Educational, Gov., Other
Spill Notifier:	Responsible Party
Cleanup Ceased:	Not reported
Cleanup Meets Std:	False
Last Inspection:	Not reported

KINGSBRIDGE BUS DEPOT (Continued) **S103559068**

Recommended Penalty:	False
UST Trust:	False
Remediation Phase:	0
Date Entered In Computer:	2004-04-13
Spill Record Last Update:	2005-05-10
Spiller Name:	CLARISSA BARROCALES
Spiller Company:	KINGS BRIDGE BUS DEPOT
Spiller Address:	4056 10TH AVE
Spiller Company:	001
Contact Name:	CLARISSA BARROCALES
DEC Memo:	"Prior to Sept, 2004 data translation this spill Lead_DEC Field was TIBBE 04/19/04: Overfill at fill port when driver released hose. Contained and cleaned by NYCT."
Remarks:	"UNSURE WHAT HAPPENED AT THIS TIME; "

All Materials:

Site ID:	179646
Operable Unit ID:	882557
Operable Unit:	01
Material ID:	491651
Material Code:	0008
Material Name:	diesel
Case No.:	Not reported
Material FA:	Petroleum
Quantity:	3.00
Units:	G
Recovered:	.00
Oxygenate:	Not reported

Name:	KINGSBRIDGE BUS DEPOT
Address:	4056 10TH AVE
City,State,Zip:	MANHATTAN, NY
Spill Number/Closed Date:	0405540 / 2004-10-19
Facility ID:	0405540
Facility Type:	ER
DER Facility ID:	150765
Site ID:	179647
DEC Region:	2
Spill Cause:	Equipment Failure
Spill Class:	D4
SWIS:	3101
Spill Date:	2004-08-19
Investigator:	MCTIBBE
Referred To:	Not reported
Reported to Dept:	2004-08-20
CID:	444
Water Affected:	Not reported
Spill Source:	Commercial Vehicle
Spill Notifier:	Responsible Party
Cleanup Ceased:	Not reported
Cleanup Meets Std:	False
Last Inspection:	Not reported
Recommended Penalty:	False
UST Trust:	False
Remediation Phase:	0
Date Entered In Computer:	2004-08-20
Spill Record Last Update:	2005-05-10

KINGSBRIDGE BUS DEPOT (Continued) **S103559068**

Spiller Name:	ELSA CHESSENA
Spiller Company:	KINGS BRIDGE BUS DEPOT
Spiller Address:	4056 10TH AVE
Spiller Company:	001
Contact Name:	ELSA CHESSENA
DEC Memo:	"Prior to Sept, 2004 data translation this spill Lead_DEC Field was TIBBE Spill reported twice; see 04-05531. Cap was missing on transfer pipe for waste oil tank. Approximately 5 gallons was spilled to the depot floor. Contained and cleaned by NYCT. Cap was replaced and tightened."
Remarks:	"PIPE LEAK: HAS BEEN CLEANED, NOTHING INTO SEWER: "

All Materials:

Site ID:	179647
Operable Unit ID:	889094
Operable Unit:	01
Material ID:	489777
Material Code:	0022
Material Name:	waste oil/used oil
Case No.:	Not reported
Material FA:	Petroleum
Quantity:	.00
Units:	L
Recovered:	.00
Oxygenate:	Not reported

Site ID:	179647
Operable Unit ID:	889094
Operable Unit:	01
Material ID:	489778
Material Code:	0043A
Material Name:	antifreeze
Case No.:	Not reported
Material FA:	Other
Quantity:	.00
Units:	Not reported
Recovered:	.00
Oxygenate:	Not reported

Site ID:	179647
Operable Unit ID:	889094
Operable Unit:	01
Material ID:	489779
Material Code:	0043A
Material Name:	antifreeze
Case No.:	Not reported
Material FA:	Other
Quantity:	.00
Units:	L
Recovered:	.00
Oxygenate:	Not reported

Site ID:	179647
Operable Unit ID:	889094
Operable Unit:	01
Material ID:	489776
Material Code:	0022
Material Name:	waste oil/used oil

KINGSBRIDGE BUS DEPOT (Continued) **S103559068**

Case No.:	Not reported
Material FA:	Petroleum
Quantity:	.00
Units:	Not reported
Recovered:	.00
Oxygenate:	Not reported

C79 **KINGS BRIDGE DEPOT ANNEX** **NY Spills** **S107522566**
East **4056 10TH AVE** **N/A**
< 1/8 **NEW YORK, NY**
0.046 mi.
244 ft. **Site 13 of 51 in cluster C**

Relative:
Lower

Actual:
34 ft.

SPILLS:

Name:	KINGS BRIDGE DEPOT ANNEX
Address:	4056 10TH AVE
City,State,Zip:	NEW YORK, NY
Spill Number/Closed Date:	0512612 / 2006-02-02
Facility ID:	0512612
Facility Type:	ER
DER Facility ID:	308952
Site ID:	358956
DEC Region:	2
Spill Cause:	Equipment Failure
Spill Class:	C4
SWIS:	3101
Spill Date:	2006-01-31
Investigator:	HRPATEL
Referred To:	Not reported
Reported to Dept:	2006-01-31
CID:	408
Water Affected:	Not reported
Spill Source:	Commercial/Industrial
Spill Notifier:	Responsible Party
Cleanup Ceased:	Not reported
Cleanup Meets Std:	False
Last Inspection:	Not reported
Recommended Penalty:	False
UST Trust:	False
Remediation Phase:	0
Date Entered In Computer:	2006-01-31
Spill Record Last Update:	2006-02-02
Spiller Name:	SHERRY BULKLEY
Spiller Company:	NYS TRANSIT
Spiller Address:	2 BROADWAY
Spiller Company:	001
Contact Name:	SHERRY BULKLEY
DEC Memo:	"01/31/06-Hiralkumar Patel. Spoke with Sherry at Tarnsit. she gave me Steve Miller's number for detail information. talked with steve, as per him, the cooler hose for generator has ruptured and the spill happened. he also don't have any more information. he will call again tomorrow with more information. 02/02/06-Hiralkumar Patel. spoke with Jaikisan Achaibar at Transit. as per him, the spill was contained on floor in room. no effects on environment. all cleaned up. no further action required. case closed."
Remarks:	"HAS BEEN CLEANED UP. FROM A RUPTURED COOLER HOSE IN TH GENERATOR ROOM."

KINGS BRIDGE DEPOT ANNEX (Continued) **S107522566**

All Materials:

Site ID:	358956
Operable Unit ID:	1116181
Operable Unit:	01
Material ID:	2106328
Material Code:	0043A
Material Name:	antifreeze
Case No.:	Not reported
Material FA:	Other
Quantity:	10.00
Units:	G
Recovered:	10.00
Oxygenate:	Not reported

C80 **NYCTA- TTF** **NY LTANKS** **S118707791**
East **4056 10TH AVE** **N/A**
< 1/8 **NEW YORK, NY**
0.046 mi.
244 ft. **Site 14 of 51 in cluster C**

Relative:
Lower

Actual:
34 ft.

LTANKS:

Name:	NYCTA- TTF
Address:	4056 10TH AVE
City,State,Zip:	NEW YORK, NY
Spill Number/Closed Date:	1603532 / 2016-07-27
Facility ID:	1603532
Site ID:	529990
Spill Date:	2016-07-11
Spill Cause:	Tank Test Failure
Spill Source:	Commercial/Industrial
Spill Class:	C4
Cleanup Ceased:	Not reported
SWIS:	3101
Investigator:	SXMAHAT
Referred To:	Not reported
Reported to Dept:	2016-07-11
CID:	Not reported
Water Affected:	Not reported
Spill Notifier:	Other
Last Inspection:	Not reported
Recommended Penalty:	False
Meets Standard:	False
UST Involvement:	False
Remediation Phase:	0
Date Entered In Computer:	2016-07-11
Spill Record Last Update:	2016-07-27
Spiller Name:	Not reported
Spiller Company:	NYCTA
Spiller Address:	Not reported
Spiller County:	999
Spiller Contact:	ISABEL
Spiller Phone:	Not reported
Spiller Extention:	Not reported
DEC Region:	2
DER Facility ID:	308952
DEC Memo:	"7/27/16: Mahat A closure report has been uploaded on D2 for

NYCTA- TTF (Continued) **S118707791**

reference. Based on the report, the Department does not warrant any further investigation. Spill case is closed on NYSDEC Spill Database. "

Remarks: "8000 ust"

All Materials:

Site ID:	529990
Operable Unit ID:	1278809
Operable Unit:	01
Material ID:	2283768
Material Code:	0008
Material Name:	diesel
Case No.:	Not reported
Material FA:	Petroleum
Quantity:	Not reported
Units:	G
Recovered:	Not reported
Oxygenate:	Not reported

D81
SSW
< 1/8
0.048 mi.
251 ft.

CON ED **NY MANIFEST** **S119076542**
5048 BROADWAY **N/A**
NEW YORK, NY 10034

Site 1 of 20 in cluster D

Relative:
Lower

Actual:
29 ft.

NY MANIFEST:

Name:	CON ED
Address:	5048 BROADWAY
City,State,Zip:	NEW YORK, NY 10034
Country:	USA
EPA ID:	NYP004807772
Facility Status:	Not reported
Location Address 1:	F/O 5048 EAST BROADWAY
Code:	BP
Location Address 2:	Not reported
Total Tanks:	Not reported
Location City:	NEW YORK
Location State:	NY
Location Zip:	10034
Location Zip 4:	Not reported

NY MANIFEST:

EPAID:	NYP004807772
Mailing Name:	CON ED
Mailing Contact:	TOM TEELING
Mailing Address 1:	4 IRVING PLACE - 15TH FLOOR
Mailing Address 2:	Not reported
Mailing City:	NEW YORK
Mailing State:	NY
Mailing Zip:	10003
Mailing Zip 4:	Not reported
Mailing Country:	USA
Mailing Phone:	2124603770

NY MANIFEST:

Document ID:	Not reported
Manifest Status:	Not reported

CON ED (Continued) **S119076542**

seq:	Not reported
Year:	Not reported
Trans1 State ID:	NJ0000027193
Trans2 State ID:	Not reported
Generator Ship Date:	07/15/2015
Trans1 Recv Date:	07/15/2015
Trans2 Recv Date:	Not reported
TSD Site Recv Date:	07/17/2015
Part A Recv Date:	Not reported
Part B Recv Date:	Not reported
Generator EPA ID:	NYP004807772
Trans1 EPA ID:	Not reported
Trans2 EPA ID:	Not reported
TSDF ID 1:	NJD002200046
TSDF ID 2:	Not reported
Manifest Tracking Number:	014466903JJK
Import Indicator:	N
Export Indicator:	N
Discr Quantity Indicator:	N
Discr Type Indicator:	N
Discr Residue Indicator:	N
Discr Partial Reject Indicator:	N
Discr Full Reject Indicator:	N
Manifest Ref Number:	Not reported
Alt Facility RCRA ID:	Not reported
Alt Facility Sign Date:	Not reported
MGMT Method Type Code:	H110
Waste Code:	Not reported
Waste Code:	Not reported
Waste Code:	Not reported
Waste Code:	Not reported
Waste Code:	Not reported
Waste Code:	Not reported
Quantity:	500
Units:	P - Pounds
Number of Containers:	1
Container Type:	TT - Cargo tank, tank trucks
Handling Method:	T Chemical, physical, or biological treatment.
Specific Gravity:	1
Waste Code:	D008
Waste Code 1_2:	Not reported
Waste Code 1_3:	Not reported
Waste Code 1_4:	Not reported
Waste Code 1_5:	Not reported
Waste Code 1_6:	Not reported

D82 **LOT 4,TAXBLOCK 2232** **NY E DESIGNATION** **S122872736**
SSW **5048 BROADWAY** **N/A**
< 1/8 **MANHATTAN, NY**
0.048 mi.
251 ft. **Site 2 of 20 in cluster D**

Relative: E DESIGNATION:
Lower

Name:	LOT 4,TAXBLOCK 2232
Address:	5048 BROADWAY
City,State,Zip:	MANHATTAN, NY
Tax Lot(s):	4

Actual:
29 ft.

LOT 4,TAXBLOCK 2232 (Continued) **S122872736**

Tax Block:	2232
Borough Code:	Not reported
E-No:	E-459
Effective Date:	8/8/2018
Satisfaction Date:	Not reported
Ceqr Number:	17DME007M
Ulurp Number:	180204ZMM, 180205ZRM
Zoning Map No:	1b, 1d, 3a ,3c
Description:	Air Quality - HVAC fuel limited to natural gas
Lot Remediation Date:	Not reported
Description:	Hazardous Materials* Phase I and Phase II Testing Protocol
Lot Remediation Date:	Not reported
Description:	Window Wall Attenuation & Alternate Ventilation
Lot Remediation Date:	Not reported

D83 **CON EDISON** **NJ MANIFEST** **S120673977**
SSW **5048 BROADWAY** **N/A**
< 1/8 **NEW YORK, NY 10034**
0.048 mi.
251 ft. **Site 3 of 20 in cluster D**

Relative:
Lower

Actual:
29 ft.

NJ MANIFEST:

EPA Id:	NYP004807772
Mail Address:	IRVING PL 15TH FL NE
Mail City/State/Zip:	NEW YORK, NY 10003
Facility Phone:	Not reported
Emergency Phone:	Not reported
Contact:	THOMAS TEELING
Comments:	Not reported
SIC Code:	Not reported
County:	NY061
Municipal:	Not reported
Previous EPA Id:	Not reported
Gen Flag:	Not reported
Trans Flag:	Not reported
TSDF Flag:	Not reported
Name Change:	Not reported
Date Change:	Not reported

Manifest:

Manifest Number:	014466903JJK
EPA ID:	NYP004807772
Date Shipped:	7/15/2015
TSDF EPA ID:	NJD002200046
Transporter EPA ID:	NJ0000027193
Transporter 2 EPA ID:	Not reported
Transporter 3 EPA ID:	Not reported
Transporter 4 EPA ID:	Not reported
Transporter 5 EPA ID:	Not reported
Transporter 6 EPA ID:	Not reported
Transporter 7 EPA ID:	Not reported
Transporter 8 EPA ID:	Not reported
Transporter 9 EPA ID:	Not reported
Transporter 10 EPA ID:	Not reported
Date Trans1 Transported Waste:	Not reported

CON EDISON (Continued) **S120673977**

Date Trans2 Transported Waste:	Not reported
Date Trans3 Transported Waste:	Not reported
Date Trans4 Transported Waste:	Not reported
Date Trans5 Transported Waste:	Not reported
Date Trans6 Transported Waste:	Not reported
Date Trans7 Transported Waste:	Not reported
Date Trans8 Transported Waste:	Not reported
Date Trans9 Transported Waste:	Not reported
Date Trans10 Transported Waste:	Not reported
Date TSDF Received Waste:	Not reported
TSDF EPA Facility Name:	Not reported
QTY Units:	Not reported
Transporter SEQ ID:	Not reported
Transporter-1 Date:	Not reported
Waste SEQ ID:	Not reported
Waste Type Code 2:	Not reported
Waste Type Code 3:	Not reported
Waste Type Code 4:	Not reported
Waste Type Code 5:	Not reported
Waste Type Code 6:	Not reported
Date Accepted:	Not reported
Manifest Discrepancy Type:	Not reported
Data Entry Number:	Not reported
Was Load Rejected:	NEW YORK, NY 10003
Reason Load Was Rejected:	Not reported

D84 **CON EDISON** **RCRA NonGen / NLR** **1019905271**
SSW **5048 BROADWAY** **NYP004807772**
< 1/8 **NEW YORK, NY 10034**
0.048 mi.
251 ft. **Site 4 of 20 in cluster D**

Relative:
Lower

Actual:
29 ft.

RCRA-LQG:

Date Form Received by Agency:	2015-07-15 00:00:00.0
Handler Name:	CON EDISON
Handler Address:	5048 BROADWAY
Handler City,State,Zip:	NEW YORK, NY 10034
EPA ID:	NYP004807772
Contact Name:	THOMAS TEELING
Contact Address:	Not reported
Contact City,State,Zip:	Not reported
Contact Telephone:	212-460-3770
Contact Fax:	Not reported
Contact Email:	Not reported
Contact Title:	Not reported
EPA Region:	02
Land Type:	Private
Federal Waste Generator Description:	Not a generator, verified
Non-Notifier:	Not reported
Biennial Report Cycle:	Not reported
Accessibility:	Not reported
Active Site Indicator:	Not reported
State District Owner:	NY
State District:	NYSDEC R2
Mailing Address:	IRVING PL 15TH FL NE
Mailing City,State,Zip:	NEW YORK, NY 10003

CON EDISON (Continued) **1019905271**

Owner Name:	Not reported
Owner Type:	Not reported
Operator Name:	Not reported
Operator Type:	Not reported
Short-Term Generator Activity:	No
Importer Activity:	No
Mixed Waste Generator:	No
Transporter Activity:	No
Transfer Facility Activity:	No
Recycler Activity with Storage:	No
Small Quantity On-Site Burner Exemption:	No
Smelting Melting and Refining Furnace Exemption:	No
Underground Injection Control:	No
Off-Site Waste Receipt:	No
Universal Waste Indicator:	No
Universal Waste Destination Facility:	No
Federal Universal Waste:	No
Active Site Fed-Reg Treatment Storage and Disposal Facility:	Not reported
Active Site Converter Treatment storage and Disposal Facility:	Not reported
Active Site State-Reg Treatment Storage and Disposal Facility:	Not reported
Active Site State-Reg Handler:	---
Federal Facility Indicator:	Not reported
Hazardous Secondary Material Indicator:	NN
Sub-Part K Indicator:	Not reported
Commercial TSD Indicator:	No
Treatment Storage and Disposal Type:	Not reported
2018 GPRA Permit Baseline:	Not on the Baseline
2018 GPRA Renewals Baseline:	Not on the Baseline
Permit Renewals Workload Universe:	Not reported
Permit Workload Universe:	Not reported
Permit Progress Universe:	Not reported
Post-Closure Workload Universe:	Not reported
Closure Workload Universe:	Not reported
202 GPRA Corrective Action Baseline:	No
Corrective Action Workload Universe:	No
Subject to Corrective Action Universe:	No
Non-TSDFs Where RCRA CA has Been Imposed Universe:	No
TSDFs Potentially Subject to CA Under 3004 (u)/(v) Universe:	No
TSDFs Only Subject to CA under Discretionary Auth Universe:	No
Corrective Action Priority Ranking:	No NCAPS ranking
Environmental Control Indicator:	No
Institutional Control Indicator:	No
Human Exposure Controls Indicator:	N/A
Groundwater Controls Indicator:	N/A
Operating TSDF Universe:	Not reported
Full Enforcement Universe:	Not reported
Significant Non-Complier Universe:	No
Unaddressed Significant Non-Complier Universe:	No
Addressed Significant Non-Complier Universe:	No
Significant Non-Complier With a Compliance Schedule Universe:	No
Financial Assurance Required:	Not reported
Handler Date of Last Change:	2016-09-09 15:28:59.0
Recognized Trader-Importer:	No
Recognized Trader-Exporter:	No
Importer of Spent Lead Acid Batteries:	No
Exporter of Spent Lead Acid Batteries:	No
Recycler Activity Without Storage:	Not reported

CON EDISON (Continued) **1019905271**

Manifest Broker: Not reported
Sub-Part P Indicator: Not reported

Historic Generators:

Receive Date:	2015-07-15 00:00:00.0
Handler Name:	CON EDISON
Federal Waste Generator Description:	Small Quantity Generator
State District Owner:	NY
Large Quantity Handler of Universal Waste:	No
Recognized Trader Importer:	No
Recognized Trader Exporter:	No
Spent Lead Acid Battery Importer:	No
Spent Lead Acid Battery Exporter:	No
Current Record:	No
Non Storage Recycler Activity:	Not reported
Electronic Manifest Broker:	Not reported

Receive Date:	2015-07-15 00:00:00.0
Handler Name:	CON EDISON
Federal Waste Generator Description:	Not a generator, verified
State District Owner:	NY
Large Quantity Handler of Universal Waste:	No
Recognized Trader Importer:	No
Recognized Trader Exporter:	No
Spent Lead Acid Battery Importer:	No
Spent Lead Acid Battery Exporter:	No
Current Record:	Yes
Non Storage Recycler Activity:	Not reported
Electronic Manifest Broker:	Not reported

D85 **VENTOURIS VIVIAN** **EDR Hist Cleaner** **1018591595**
SW **5031 BROADWAY** **N/A**
< 1/8 **NEW YORK, NY 10034**
0.052 mi.
272 ft. **Site 5 of 20 in cluster D**

Relative: EDR Hist Cleaner
Higher

Actual:
40 ft.

Year:	Name:	Type:
1977	VENTOURIS VIVIAN	Garment Pressing And Cleaners' Agents
1978	VENTOURIS VIVIAN	Garment Pressing And Cleaners' Agents
1979	VENTOURIS VIVIAN	Garment Pressing And Cleaners' Agents
1980	VENTOURIS VIVIAN	Garment Pressing And Cleaners' Agents
1982	VENTOURIS VIVIAN	Garment Pressing And Cleaners' Agents
1983	VENTOURIS VIVIAN	Garment Pressing And Cleaners' Agents
1985	VENTOURIS VIVIAN	Garment Pressing And Cleaners' Agents
1992	MELCAS CLEANING CTR INC	Drycleaning Plants, Except Rugs
1993	MELCAS CLEANING CTR INC	Drycleaning Plants, Except Rugs

C86 NE < 1/8 0.052 mi. 276 ft. | **ANNAS CLEANERS**
5085 BROADWAY
NEW YORK, NY 10034
Site 15 of 51 in cluster C | **EDR Hist Cleaner** | **1019929304**
N/A

Relative: Higher
Actual: 38 ft.

EDR Hist Cleaner

Year:	Name:	Type:
1991	ANNAS CLEANERS	Drycleaning Plants, Except Rugs, NEC
1992	ANNAS CLEANERS	Drycleaning Plants, Except Rugs, NEC
1993	ANNAS CLEANERS	Drycleaning Plants, Except Rugs, NEC
1994	ANNAS CLEANERS	Drycleaning Plants, Except Rugs, NEC
1996	ANNAS CLEANERS	Drycleaning Plants, Except Rugs, NEC
1997	ANNAS CLEANERS	Drycleaning Plants, Except Rugs, NEC
1998	ANNAS CLEANERS	Drycleaning Plants, Except Rugs, NEC
1999	ANNAS CLEANERS	Drycleaning Plants, Except Rugs, NEC
2000	ANNAS CLEANERS	Drycleaning Plants, Except Rugs, NEC
2001	ANNAS CLEANERS	Drycleaning Plants, Except Rugs, NEC
2002	ANNAS CLEANERS	Drycleaning Plants, Except Rugs, NEC
2003	ANNAS CLEANERS	Drycleaning Plants, Except Rugs, NEC
2004	ANNAS CLEANERS	Drycleaning Plants, Except Rugs, NEC
2005	ANNAS CLEANERS	Drycleaning Plants, Except Rugs, NEC

C87 NE < 1/8 0.052 mi. 276 ft. | **NAT SCHNEIDER & B FECHTER**
5085 BROADWAY
NY, NY 10034
Site 16 of 51 in cluster C | **NY AST** | **U003391385**
N/A

Relative: Higher
Actual: 38 ft.

AST:

Name:	NAT SCHNEIDER & B FECHTER
Address:	5085 BROADWAY
City,State,Zip:	NY, NY 10034
Region:	STATE
DEC Region:	2
Site Status:	Unregulated/Closed
Facility Id:	2-370150
Program Type:	PBS
UTM X:	591435.11044
UTM Y:	4524979.61311
Expiration Date:	N/A
Site Type:	Apartment Building/Office Building

Affiliation Records:

Site Id:	18684
Affiliation Type:	Facility Owner
Company Name:	NAT SCHNEIDER & B FECHTER
Contact Type:	Not reported
Contact Name:	Not reported
Address1:	19 W. 44 ST. RM 1216
Address2:	Not reported
City:	NY
State:	NY
Zip Code:	10036
Country Code:	001
Phone:	(212) 930-1345
EMail:	Not reported
Fax Number:	Not reported
Modified By:	TRANSLAT

NAT SCHNEIDER & B FECHTER (Continued) **U003391385**

Date Last Modified:	2004-03-04

Site Id:	18684
Affiliation Type:	Mail Contact
Company Name:	NAT SCHNEIDER & B FECHTER
Contact Type:	Not reported
Contact Name:	Not reported
Address1:	19 WEST 44 ST RM 1216
Address2:	Not reported
City:	NY
State:	NY
Zip Code:	10036
Country Code:	001
Phone:	(212) 730-1345
EMail:	Not reported
Fax Number:	Not reported
Modified By:	TRANSLAT
Date Last Modified:	2004-03-04

Site Id:	18684
Affiliation Type:	Facility Operator
Company Name:	NAT SCHNEIDER & B FECHTER
Contact Type:	Not reported
Contact Name:	JEFF
Address1:	Not reported
Address2:	Not reported
City:	Not reported
State:	NN
Zip Code:	Not reported
Country Code:	001
Phone:	(212) 481-7475
EMail:	Not reported
Fax Number:	Not reported
Modified By:	TRANSLAT
Date Last Modified:	2004-03-04

Site Id:	18684
Affiliation Type:	Emergency Contact
Company Name:	NAT SCHNEIDER & B FECHTER
Contact Type:	Not reported
Contact Name:	L CORRIJON
Address1:	Not reported
Address2:	Not reported
City:	Not reported
State:	NN
Zip Code:	Not reported
Country Code:	001
Phone:	(212) 481-7475
EMail:	Not reported
Fax Number:	Not reported
Modified By:	TRANSLAT
Date Last Modified:	2004-03-04

Tank Info:

Tank Number:	001
Tank Id:	21381

NAT SCHNEIDER & B FECHTER (Continued) **U003391385**

Material Code: 0001
Common Name of Substance: #2 Fuel Oil (On-Site Consumption)

Equipment Records:

H00 - Tank Leak Detection - None
L09 - Piping Leak Detection - Exempt Suction Piping
B00 - Tank External Protection - None
C00 - Pipe Location - No Piping
F00 - Pipe External Protection - None
A00 - Tank Internal Protection - None
D01 - Pipe Type - Steel/Carbon Steel/Iron
I04 - Overfill - Product Level Gauge (A/G)
G00 - Tank Secondary Containment - None
J02 - Dispenser - Suction Dispenser

Tank Location: Aboveground - contact with soil.... Tank bottom rests on soil, allowing no visual inspection.
Tank Type: Steel/Carbon Steel/Iron
Tank Status: Closed - Removed
Pipe Model: Not reported
Install Date: 11/01/1958
Capacity Gallons: 2000
Tightness Test Method: NN
Date Test: Not reported
Next Test Date: Not reported
Date Tank Closed: 01/01/2005
Register: True
Modified By: CGFREEDM
Last Modified: 04/14/2017
Material Name: #2 fuel oil (on-site consumption)

D88 **CON EDISON** **RCRA NonGen / NLR** **1019903960**
SW **5027 BROADWAY** **FINDS** **NYP004792032**
< 1/8 **NEW YORK, NY 10034** **ECHO**
0.055 mi.
289 ft. **Site 6 of 20 in cluster D**

Relative:
Higher
Actual:
41 ft.

RCRA-LQG:

Date Form Received by Agency:	2015-06-09 00:00:00.0
Handler Name:	CON EDISON
Handler Address:	5027 BROADWAY
Handler City,State,Zip:	NEW YORK, NY 10034
EPA ID:	NYP004792032
Contact Name:	THOMAS TEELING
Contact Address:	Not reported
Contact City,State,Zip:	Not reported
Contact Telephone:	212-460-3770
Contact Fax:	Not reported
Contact Email:	Not reported
Contact Title:	Not reported
EPA Region:	02
Land Type:	Private
Federal Waste Generator Description:	Not a generator, verified
Non-Notifier:	Not reported
Biennial Report Cycle:	Not reported
Accessibility:	Not reported
Active Site Indicator:	Not reported
State District Owner:	NY

CON EDISON (Continued) **1019903960**

State District:	NYSDEC R2
Mailing Address:	IRVING PL 15TH FL NE
Mailing City,State,Zip:	NEW YORK, NY 10003
Owner Name:	Not reported
Owner Type:	Not reported
Operator Name:	Not reported
Operator Type:	Not reported
Short-Term Generator Activity:	No
Importer Activity:	No
Mixed Waste Generator:	No
Transporter Activity:	No
Transfer Facility Activity:	No
Recycler Activity with Storage:	No
Small Quantity On-Site Burner Exemption:	No
Smelting Melting and Refining Furnace Exemption:	No
Underground Injection Control:	No
Off-Site Waste Receipt:	No
Universal Waste Indicator:	No
Universal Waste Destination Facility:	No
Federal Universal Waste:	No
Active Site Fed-Reg Treatment Storage and Disposal Facility:	Not reported
Active Site Converter Treatment storage and Disposal Facility:	Not reported
Active Site State-Reg Treatment Storage and Disposal Facility:	Not reported
Active Site State-Reg Handler:	---
Federal Facility Indicator:	Not reported
Hazardous Secondary Material Indicator:	NN
Sub-Part K Indicator:	Not reported
Commercial TSD Indicator:	No
Treatment Storage and Disposal Type:	Not reported
2018 GPRA Permit Baseline:	Not on the Baseline
2018 GPRA Renewals Baseline:	Not on the Baseline
Permit Renewals Workload Universe:	Not reported
Permit Workload Universe:	Not reported
Permit Progress Universe:	Not reported
Post-Closure Workload Universe:	Not reported
Closure Workload Universe:	Not reported
202 GPRA Corrective Action Baseline:	No
Corrective Action Workload Universe:	No
Subject to Corrective Action Universe:	No
Non-TSDFs Where RCRA CA has Been Imposed Universe:	No
TSDFs Potentially Subject to CA Under 3004 (u)/(v) Universe:	No
TSDFs Only Subject to CA under Discretionary Auth Universe:	No
Corrective Action Priority Ranking:	No NCAPS ranking
Environmental Control Indicator:	No
Institutional Control Indicator:	No
Human Exposure Controls Indicator:	N/A
Groundwater Controls Indicator:	N/A
Operating TSDF Universe:	Not reported
Full Enforcement Universe:	Not reported
Significant Non-Complier Universe:	No
Unaddressed Significant Non-Complier Universe:	No
Addressed Significant Non-Complier Universe:	No
Significant Non-Complier With a Compliance Schedule Universe:	No
Financial Assurance Required:	Not reported
Handler Date of Last Change:	2016-09-09 13:09:22.0
Recognized Trader-Importer:	No
Recognized Trader-Exporter:	No

CON EDISON (Continued) **1019903960**

Importer of Spent Lead Acid Batteries:	No
Exporter of Spent Lead Acid Batteries:	No
Recycler Activity Without Storage:	Not reported
Manifest Broker:	Not reported
Sub-Part P Indicator:	Not reported

Historic Generators:

Receive Date:	2015-06-09 00:00:00.0
Handler Name:	CON EDISON
Federal Waste Generator Description:	Small Quantity Generator
State District Owner:	NY
Large Quantity Handler of Universal Waste:	No
Recognized Trader Importer:	No
Recognized Trader Exporter:	No
Spent Lead Acid Battery Importer:	No
Spent Lead Acid Battery Exporter:	No
Current Record:	No
Non Storage Recycler Activity:	Not reported
Electronic Manifest Broker:	Not reported

Receive Date:	2015-06-09 00:00:00.0
Handler Name:	CON EDISON
Federal Waste Generator Description:	Not a generator, verified
State District Owner:	NY
Large Quantity Handler of Universal Waste:	No
Recognized Trader Importer:	No
Recognized Trader Exporter:	No
Spent Lead Acid Battery Importer:	No
Spent Lead Acid Battery Exporter:	No
Current Record:	Yes
Non Storage Recycler Activity:	Not reported
Electronic Manifest Broker:	Not reported

FINDS:

Registry ID: 110069685317

Click Here:

Environmental Interest/Information System:

RCRAInfo is a national information system that supports the Resource Conservation and Recovery Act (RCRA) program through the tracking of events and activities related to facilities that generate, transport, and treat, store, or dispose of hazardous waste. RCRAInfo allows RCRA program staff to track the notification, permit, compliance, and corrective action activities required under RCRA.

Click this hyperlink while viewing on your computer to access additional FINDS: detail in the EDR Site Report.

ECHO:

Envid:	1019903960
Registry ID:	110069685317
DFR URL:	http://echo.epa.gov/detailed-facility-report?fid=110069685317
Name:	CON EDISON
Address:	5027 BROADWAY
City,State,Zip:	NEW YORK, NY 10034

D89 SW < 1/8 0.055 mi. 289 ft. | **CON EDISON**
5027 BROADWAY
NEW YORK, NY 10034

Site 7 of 20 in cluster D

NY MANIFEST | **S118256743**
N/A

Relative: Higher

Actual: 41 ft.

NY MANIFEST:

Name:	CON EDISON
Address:	5027 BROADWAY
City,State,Zip:	NEW YORK, NY 10034
Country:	USA
EPA ID:	NYP004792032
Facility Status:	Not reported
Location Address 1:	5027 BROADWAY
Code:	BP
Location Address 2:	M 28222
Total Tanks:	Not reported
Location City:	NEW YORK
Location State:	NY
Location Zip:	10034
Location Zip 4:	Not reported

NY MANIFEST:

EPAID:	NYP004792032
Mailing Name:	CON EDISON
Mailing Contact:	DENNIS HUACON
Mailing Address 1:	4 IRVING PL 15TH FL
Mailing Address 2:	Not reported
Mailing City:	NEW YORK
Mailing State:	NY
Mailing Zip:	10003
Mailing Zip 4:	Not reported
Mailing Country:	USA
Mailing Phone:	2124603770

NY MANIFEST:

Document ID:	Not reported
Manifest Status:	Not reported
seq:	Not reported
Year:	Not reported
Trans1 State ID:	NJD003812047
Trans2 State ID:	Not reported
Generator Ship Date:	06/09/2015
Trans1 Recv Date:	06/09/2015
Trans2 Recv Date:	Not reported
TSD Site Recv Date:	06/10/2015
Part A Recv Date:	Not reported
Part B Recv Date:	Not reported
Generator EPA ID:	NYP004792032
Trans1 EPA ID:	Not reported
Trans2 EPA ID:	Not reported
TSDF ID 1:	NJD991291105
TSDF ID 2:	Not reported
Manifest Tracking Number:	002614333GBF
Import Indicator:	N
Export Indicator:	N
Discr Quantity Indicator:	N
Discr Type Indicator:	N
Discr Residue Indicator:	N

CON EDISON (Continued) **S118256743**

Discr Partial Reject Indicator:	N
Discr Full Reject Indicator:	N
Manifest Ref Number:	Not reported
Alt Facility RCRA ID:	Not reported
Alt Facility Sign Date:	Not reported
MGMT Method Type Code:	H110
Waste Code:	Not reported
Waste Code:	Not reported
Waste Code:	Not reported
Waste Code:	Not reported
Waste Code:	Not reported
Waste Code:	Not reported
Quantity:	1500
Units:	P - Pounds
Number of Containers:	1
Container Type:	TT - Cargo tank, tank trucks
Handling Method:	T Chemical, physical, or biological treatment.
Specific Gravity:	1
Waste Code:	D008
Waste Code 1_2:	Not reported
Waste Code 1_3:	Not reported
Waste Code 1_4:	Not reported
Waste Code 1_5:	Not reported
Waste Code 1_6:	Not reported

D90 **CON EDISON** **NJ MANIFEST** **S120672598**
SW **5027 BROADWAY** **N/A**
< 1/8 **NEW YORK, NY 10034**
0.055 mi.
289 ft. **Site 8 of 20 in cluster D**

Relative:
Higher

Actual:
41 ft.

NJ MANIFEST:

EPA Id:	NYP004792032
Mail Address:	IRVING PL 15TH FL NE
Mail City/State/Zip:	NEW YORK, NY 10003
Facility Phone:	Not reported
Emergency Phone:	Not reported
Contact:	THOMAS TEELING
Comments:	Not reported
SIC Code:	Not reported
County:	NY061
Municipal:	Not reported
Previous EPA Id:	Not reported
Gen Flag:	Not reported
Trans Flag:	Not reported
TSDF Flag:	Not reported
Name Change:	Not reported
Date Change:	Not reported

Manifest:

Manifest Number:	002614333GBF
EPA ID:	NYP004792032
Date Shipped:	6/9/2015
TSDF EPA ID:	NJD991291105
Transporter EPA ID:	NJD003812047
Transporter 2 EPA ID:	Not reported
Transporter 3 EPA ID:	Not reported

CON EDISON (Continued) **S120672598**

Transporter 4 EPA ID:	Not reported
Transporter 5 EPA ID:	Not reported
Transporter 6 EPA ID:	Not reported
Transporter 7 EPA ID:	Not reported
Transporter 8 EPA ID:	Not reported
Transporter 9 EPA ID:	Not reported
Transporter 10 EPA ID:	Not reported
Date Trans1 Transported Waste:	Not reported
Date Trans2 Transported Waste:	Not reported
Date Trans3 Transported Waste:	Not reported
Date Trans4 Transported Waste:	Not reported
Date Trans5 Transported Waste:	Not reported
Date Trans6 Transported Waste:	Not reported
Date Trans7 Transported Waste:	Not reported
Date Trans8 Transported Waste:	Not reported
Date Trans9 Transported Waste:	Not reported
Date Trans10 Transported Waste:	Not reported
Date TSDF Received Waste:	Not reported
TSDF EPA Facility Name:	Not reported
QTY Units:	Not reported
Transporter SEQ ID:	Not reported
Transporter-1 Date:	Not reported
Waste SEQ ID:	Not reported
Waste Type Code 2:	Not reported
Waste Type Code 3:	Not reported
Waste Type Code 4:	Not reported
Waste Type Code 5:	Not reported
Waste Type Code 6:	Not reported
Date Accepted:	Not reported
Manifest Discrepancy Type:	Not reported
Data Entry Number:	Not reported
Was Load Rejected:	NEW YORK, NY 10003
Reason Load Was Rejected:	Not reported

D91 **ON THE STRRET IN FRONT OF** **NY AST** **U003390575**
SW **5025 BROADWAY** **NY Spills** **N/A**
< 1/8 **NEW YORK, NY 10034**
0.056 mi.
295 ft. **Site 9 of 20 in cluster D**

Relative:
Higher

Actual:
42 ft.

AST:

Name:	INWOOD VENTURA II LLC
Address:	5025 BROADWAY
City,State,Zip:	NEW YORK, NY 10034
Region:	STATE
DEC Region:	2
Site Status:	Active
Facility Id:	2-153095
Program Type:	PBS
UTM X:	591284.02055
UTM Y:	4524837.03737
Expiration Date:	11/08/2024
Site Type:	Apartment Building/Office Building

Affiliation Records:

Site Id:	4828

ON THE STRRET IN FRONT OF (Continued) **U003390575**

Affiliation Type:	Mail Contact
Company Name:	VENTURA LAND CORP.
Contact Type:	Not reported
Contact Name:	LUIS NUNEZ
Address1:	149-45 NORTHERN BLVD.
Address2:	SUITE #6V
City:	FLUSHING
State:	NY
Zip Code:	11354
Country Code:	001
Phone:	(718) 463-0470 18
EMail:	LUIS@VENTURALANDCORP.COM
Fax Number:	Not reported
Modified By:	JSMACRI
Date Last Modified:	2019-09-04

Site Id:	4828
Affiliation Type:	Emergency Contact
Company Name:	INWOOD VENTURA II LLC
Contact Type:	Not reported
Contact Name:	JUAN C. FELICIANO
Address1:	Not reported
Address2:	Not reported
City:	Not reported
State:	NN
Zip Code:	Not reported
Country Code:	999
Phone:	(718) 463-0470 18
EMail:	Not reported
Fax Number:	Not reported
Modified By:	LSZINOMA
Date Last Modified:	2014-11-07

Site Id:	4828
Affiliation Type:	Facility Owner
Company Name:	INWOOD VENTURA II LLC
Contact Type:	DIRECTOR OF OPERATIONS
Contact Name:	STEVENE LAVELLE
Address1:	149-45 NORTHERN BLVD.
Address2:	Not reported
City:	FLUSHING
State:	NY
Zip Code:	11354
Country Code:	001
Phone:	(718) 463-0470
EMail:	Not reported
Fax Number:	Not reported
Modified By:	JSMACRI
Date Last Modified:	2019-09-04

Site Id:	4828
Affiliation Type:	Facility Operator
Company Name:	INWOOD VENTURA II LLC
Contact Type:	Not reported
Contact Name:	ANTHONY VEGA
Address1:	Not reported
Address2:	Not reported

ON THE STRRET IN FRONT OF (Continued) **U003390575**

City:	Not reported
State:	NN
Zip Code:	Not reported
Country Code:	001
Phone:	(646) 295-0669
EMail:	Not reported
Fax Number:	Not reported
Modified By:	JSMACRI
Date Last Modified:	2019-09-04

Tank Info:

Tank Number:	001
Tank Id:	19565
Material Code:	0003
Common Name of Substance:	#6 Fuel Oil (On-Site Consumption)

Equipment Records:

	B00 - Tank External Protection - None
	C00 - Pipe Location - No Piping
	F00 - Pipe External Protection - None
	A00 - Tank Internal Protection - None
	D01 - Pipe Type - Steel/Carbon Steel/Iron
	K00 - Spill Prevention - None
	I04 - Overfill - Product Level Gauge (A/G)
	E00 - Piping Secondary Containment - None
	H00 - Tank Leak Detection - None
	L09 - Piping Leak Detection - Exempt Suction Piping
	G00 - Tank Secondary Containment - None
	J02 - Dispenser - Suction Dispenser
Tank Location:	Aboveground - contact with soil.... Tank bottom rests on soil, allowing no visual inspection.
Tank Type:	Steel/Carbon Steel/Iron
Tank Status:	In Service
Pipe Model:	Not reported
Install Date:	02/23/1927
Capacity Gallons:	5000
Tightness Test Method:	NN
Date Test:	Not reported
Next Test Date:	Not reported
Date Tank Closed:	Not reported
Register:	True
Modified By:	JSMACRI
Last Modified:	09/04/2019
Material Name:	#6 fuel oil (on-site consumption)

SPILLS:

Name:	ON THE STRRET IN FRONT OF
Address:	5025 BROADWAY
City,State,Zip:	NEW YORK, NY 10034
Spill Number/Closed Date:	0804409 / 2008-07-17
Facility ID:	0804409
Facility Type:	ER
DER Facility ID:	4825
Site ID:	401317
DEC Region:	2

ON THE STRRET IN FRONT OF (Continued) **U003390575**

Spill Cause:	Human Error
Spill Class:	C4
SWIS:	3101
Spill Date:	2008-07-17
Investigator:	rvketani
Referred To:	Not reported
Reported to Dept:	2008-07-17
CID:	408
Water Affected:	Not reported
Spill Source:	Tank Truck
Spill Notifier:	Citizen
Cleanup Ceased:	Not reported
Cleanup Meets Std:	False
Last Inspection:	Not reported
Recommended Penalty:	False
UST Trust:	Not reported
Remediation Phase:	0
Date Entered In Computer:	2008-07-17
Spill Record Last Update:	2008-07-17
Spiller Name:	JOE OSTROWSKI
Spiller Company:	PETROLEUM TANK CLEANERS
Spiller Address:	Not reported
Spiller Company:	999
Contact Name:	Not reported
DEC Memo:	"7/17/08 - Raphael Ketani. I spoke to Joe Ostrowski of PTC (718) 624-4842 about the spill. He represents the cleanup company. He said the owner of the restaurant on the corner called in the spill. About 20 gals. spilled onto the street from the back of the delivery truck. There was pressure in the delivery hose when the driver disconnected it. He didn't realize the pressure was still there. Mr. Ostrowski said that his crew is there and they are putting down absorbent and cleaning up the street. He said that NYFD Hazmat is there watching and taking no action. He added that the driver is covered in oil, but they are bringing a change of cloths. The free oil has been sucked up. No drains or sewers were affected. As the cleanup is being handled, and the entire spill is outside, and NYFD is on the scene, I am closing the spill case. Spill #0804412 came in. It indicates that 50 gals. spilled onto the road and that PTC is the responsible party. It is stated that a tank was cleaned out and one of the gates on the truck was open. The pumped out contents are what spilled onto the street. "
Remarks:	"COMPANY RESPONSIBLE IS USEING WATER TO WASH IT AWAY"

All Materials:

Site ID:	401317
Operable Unit ID:	1158109
Operable Unit:	01
Material ID:	2149161
Material Code:	0003A
Material Name:	#6 fuel oil
Case No.:	Not reported
Material FA:	Petroleum
Quantity:	50.00
Units:	G
Recovered:	.00
Oxygenate:	Not reported
Site ID:	401317

ON THE STRRET IN FRONT OF (Continued) **U003390575**

Operable Unit ID:	1158109
Operable Unit:	01
Material ID:	2149160
Material Code:	0066A
Material Name:	unknown petroleum
Case No.:	Not reported
Material FA:	Petroleum
Quantity:	Not reported
Units:	G
Recovered:	.00
Oxygenate:	Not reported

D92 **NY Spills** **S102150251**
SW **5025 BROADWAY** **NY LEAD** **N/A**
< 1/8 **MANHATTAN, NY 10034**
0.056 mi.
295 ft. **Site 10 of 20 in cluster D**

Relative:
Higher

Actual:
42 ft.

SPILLS:

Name:	5025 BROADWAY
Address:	5025 BROADWAY
City,State,Zip:	MANHATTAN, NY
Spill Number/Closed Date:	9502775 / 2006-07-05
Facility ID:	9502775
Facility Type:	ER
DER Facility ID:	166814
Site ID:	200457
DEC Region:	2
Spill Cause:	Equipment Failure
Spill Class:	C4
SWIS:	3101
Spill Date:	1995-06-05
Investigator:	jwantoni
Referred To:	Not reported
Reported to Dept:	1995-06-05
CID:	Not reported
Water Affected:	Not reported
Spill Source:	Private Dwelling
Spill Notifier:	Responsible Party
Cleanup Ceased:	Not reported
Cleanup Meets Std:	True
Last Inspection:	Not reported
Recommended Penalty:	False
UST Trust:	False
Remediation Phase:	0
Date Entered In Computer:	1995-06-13
Spill Record Last Update:	2006-07-11
Spiller Name:	Not reported
Spiller Company:	PETROLEUM TANK CLEANERS
Spiller Address:	Not reported
Spiller Company:	999
Contact Name:	Not reported
DEC Memo:	"Prior to Sept, 2004 data translation this spill Lead_DEC Field was M TIBBE WILL CLEAN UP OIL AND TANK FOR INSPECCTION. OIL IS CONTAINED IN THE BASEMENT. CLEANED BY PTC FOR RP. 7/5/06 - 10:15 AM - Call Petroleum Tank Cleaners concerning spill. Since spill was contained in basement, the spill was cleaned up in its entirety on 6/5/95. A

(Continued) **S102150251**

temporary tank was installed while the original tank was being repaired. The original tank was sandblasted and leak locations were fixed before the tank was returned to the residence. According to the Petroleum Tank representive, in 2002, a second tank failure was recorded. The company reported to the site in which no spill was observed, however the tank was repaired to pass the subsequent tank test. No further problems were reported by Petroleum Tank since 2002. While they couldn't give hard copy records since detailed reports were not kept earlier than 1998, a print screen showing the last tank failure was faxed to the DEC. Called East-West Realty concerning spill as they were the realtor at the time of the spill. They reported that no problems were reported in addition to the tank failures in 1995 and 2002. Based on the information, no further action is needed. 7/5/06 Johnathan Antonizio, NYSDEC - HQ."

Remarks: "LEAK IN TANK/ CREW ON WAY TO FIX - SPOKE TO BOB DECK AT 1:30 P.M., HE HAS SENT CREW TO CLEAN UP APILL WHICH IS COMING OUT OF WEEP HOLES IN THE TANK ROOM OF A 5K TANK. NO SUMP OIR DRAIN IN BASEMENT."

All Materials:

Site ID:	200457
Operable Unit ID:	1017361
Operable Unit:	01
Material ID:	367831
Material Code:	0003A
Material Name:	#6 fuel oil
Case No.:	Not reported
Material FA:	Petroleum
Quantity:	75.00
Units:	G
Recovered:	.00
Oxygenate:	Not reported

Name:	IN ROADWAY INFRONT OF
Address:	5025 BROADWAY
City,State,Zip:	MANHATTAN, NY
Spill Number/Closed Date:	0804412 / 2008-07-17
Facility ID:	0804412
Facility Type:	ER
DER Facility ID:	166814
Site ID:	401320
DEC Region:	2
Spill Cause:	Human Error
Spill Class:	C4
SWIS:	3101
Spill Date:	2008-07-17
Investigator:	rvketani
Referred To:	Not reported
Reported to Dept:	2008-07-17
CID:	406
Water Affected:	Not reported
Spill Source:	Commercial Vehicle
Spill Notifier:	Fire Department
Cleanup Ceased:	Not reported
Cleanup Meets Std:	False
Last Inspection:	Not reported
Recommended Penalty:	False
UST Trust:	Not reported

(Continued) **S102150251**

Remediation Phase:	0
Date Entered In Computer:	2008-07-17
Spill Record Last Update:	2008-07-17
Spiller Name:	JOE ARMSTRONG
Spiller Company:	PETROLIUM TANK CLEANERS
Spiller Address:	236 BUTLER ST.
Spiller Company:	001
Contact Name:	HELMKE , FIRE FIGHTER
DEC Memo:	"7/17/08 - Raphael Ketani. This is the same spill as #0804409. I am referring this spill back to #0804409 and closing the case."
Remarks:	"wHILE CLEANING THE TANK ONE OF THE GATES WERE OPEN ON THE TRUCK. tHE MATERIAL BEING VACCED OUT SPILLED INTO THE STREET. pETROLIUM TANK IS DOING THE CLEAN UP."

All Materials:

Site ID:	401320
Operable Unit ID:	1158112
Operable Unit:	01
Material ID:	2149166
Material Code:	0003A
Material Name:	#6 fuel oil
Case No.:	Not reported
Material FA:	Petroleum
Quantity:	50.00
Units:	G
Recovered:	.00
Oxygenate:	Not reported

NYC LEAD:

Name:	Not reported
Address:	5025 BROADWAY
City,State,Zip:	MANHATTAN, NY 10034
Violation ID:	12928602
Building ID:	8387
Registration ID:	105189
Apartment:	2B
Story:	3
Class:	Most Serious
Inspection Date:	02/22/2019
Approved Date:	02/25/2019
Original Certify By Date:	03/31/2019
Original Correct By Date:	03/26/2019
New Certify By Date:	Not reported
New Correct By Date:	Not reported
Certified Date:	03/31/2019
Order Number:	617
NOV ID:	6404086
NOV Description:	SECTION 27-2056.6 ADM CODE - CORRECT THE LEAD-BASED PAINT HAZARD - PAINT THAT TESTED POSITIVE FOR LEAD CONTENT AND THAT IS PEELING OR ON A DETERIORATED SUBSURFACE - USING WORK PRACTICES SET FORTH IN 28 RCNY 11-06(B)(2) 1st DOOR FROM WEST AT NORTH WALL, 1st DOOR FRAME FROM WEST AT NORTH WALL IN THE FOYER LOCATED AT APT 2B, 3rd STORY, 2nd APARTMENT FROM EAST AT SOUTH
NOV Issued Date:	02/26/2019
Current Status ID:	19
Current Status:	VIOLATION CLOSED

(Continued) **S102150251**

Current Status Date: 08/09/2019

Name: Not reported
Address: 5025 BROADWAY
City,State,Zip: MANHATTAN, NY 10034
Violation ID: 12528920
Building ID: 8387
Registration ID: 105189
Apartment: 2B
Story: 2
Class: Most Serious
Inspection Date: 08/13/2018
Approved Date: 08/14/2018
Original Certify By Date: 09/17/2018
Original Correct By Date: 09/12/2018
New Certify By Date: Not reported
New Correct By Date: Not reported
Certified Date: Not reported
Order Number: 617
NOV ID: 6165109
NOV Description: SECTION 27-2056.6 ADM CODE - CORRECT THE LEAD-BASED PAINT HAZARD - PAINT THAT TESTED POSITIVE FOR LEAD CONTENT AND THAT IS PEELING OR ON A DETERIORATED SUBSURFACE - USING WORK PRACTICES SET FORTH IN 28 RCNY 11-06(B)(2) 1st DOOR FROM SOUTH AT WEST WALL, 1st DOOR FRAME FROM SOUTH AT WEST WALL IN THE FOYER LOCATED AT APT 2B, 2nd STORY, 2nd APARTMENT FROM NORTH AT EAST
NOV Issued Date: 08/15/2018
Current Status ID: 28
Current Status: INVALID CERTIFICATION
Current Status Date: 09/11/2018

Name: Not reported
Address: 5025 BROADWAY
City,State,Zip: MANHATTAN, NY 10034
Violation ID: 12059249
Building ID: 8387
Registration ID: 105189
Apartment: 5H
Story: 5
Class: Most Serious
Inspection Date: 11/06/2017
Approved Date: 11/08/2017
Original Certify By Date: 12/12/2017
Original Correct By Date: 12/07/2017
New Certify By Date: Not reported
New Correct By Date: Not reported
Certified Date: Not reported
Order Number: 617
NOV ID: 5894436
NOV Description: SECTION 27-2056.6 ADM CODE - CORRECT THE LEAD-BASED PAINT HAZARD - PAINT THAT TESTED POSITIVE FOR LEAD CONTENT AND THAT IS PEELING OR ON A DETERIORATED SUBSURFACE - USING WORK PRACTICES SET FORTH IN 28 RCNY 11-06(B)(2) NORTH WALL, SOUTH WALL, EAST WALL, WEST WALL IN THE 4th ROOM FROM NORTH LOCATED AT APT 5H, 5th STORY, 1st APARTMENT FROM NORTH AT EAST
NOV Issued Date: 11/09/2017
Current Status ID: 20

(Continued) **S102150251**

Current Status: DEFECT LETTER ISSUED
Current Status Date: 01/16/2019

Name: Not reported
Address: 5025 BROADWAY
City,State,Zip: MANHATTAN, NY 10034
Violation ID: 12059250
Building ID: 8387
Registration ID: 105189
Apartment: 5H
Story: 5
Class: Most Serious
Inspection Date: 11/06/2017
Approved Date: 11/08/2017
Original Certify By Date: 12/12/2017
Original Correct By Date: 12/07/2017
New Certify By Date: Not reported
New Correct By Date: Not reported
Certified Date: Not reported
Order Number: 617
NOV ID: 5894436
NOV Description: SECTION 27-2056.6 ADM CODE - CORRECT THE LEAD-BASED PAINT HAZARD - PAINT THAT TESTED POSITIVE FOR LEAD CONTENT AND THAT IS PEELING OR ON A DETERIORATED SUBSURFACE - USING WORK PRACTICES SET FORTH IN 28 RCNY 11-06(B)(2) 1st DOOR FROM SOUTH AT WEST WALL, SOUTH WALL IN THE FOYER LOCATED AT APT 5H, 5th STORY, 1st APARTMENT FROM NORTH AT EAST
NOV Issued Date: 11/09/2017
Current Status ID: 21
Current Status: NOT COMPLIED WITH
Current Status Date: 01/16/2019

Name: Not reported
Address: 5025 BROADWAY
City,State,Zip: MANHATTAN, NY 10034
Violation ID: 12059251
Building ID: 8387
Registration ID: 105189
Apartment: 5H
Story: 5
Class: Most Serious
Inspection Date: 11/06/2017
Approved Date: 11/08/2017
Original Certify By Date: 12/12/2017
Original Correct By Date: 12/07/2017
New Certify By Date: Not reported
New Correct By Date: Not reported
Certified Date: Not reported
Order Number: 617
NOV ID: 5894436
NOV Description: SECTION 27-2056.6 ADM CODE - CORRECT THE LEAD-BASED PAINT HAZARD - PAINT THAT TESTED POSITIVE FOR LEAD CONTENT AND THAT IS PEELING OR ON A DETERIORATED SUBSURFACE - USING WORK PRACTICES SET FORTH IN 28 RCNY 11-06(B)(2) NORTH WALL IN THE PRIVATE HALLWAY LOCATED AT APT 5H, 5th STORY, 1st APARTMENT FROM NORTH AT EAST
NOV Issued Date: 11/09/2017
Current Status ID: 21
Current Status: NOT COMPLIED WITH

(Continued) **S102150251**

Current Status Date: 01/16/2019

C93
NNE
< 1/8
0.057 mi.
299 ft.

PARK TERRACE MANOR INC
98 PARK TERRACE EAST
NEW YORK, NY 10034

Site 17 of 51 in cluster C

NY AST **U003391931**
N/A

Relative:
Higher

Actual:
50 ft.

AST:

Name:	PARK TERRACE MANOR INC
Address:	98 PARK TERRACE EAST
City,State,Zip:	NEW YORK, NY 10034
Region:	STATE
DEC Region:	2
Site Status:	Active
Facility Id:	2-403121
Program Type:	PBS
UTM X:	591388.64814
UTM Y:	4525016.47746
Expiration Date:	10/15/2022
Site Type:	Apartment Building/Office Building

Affiliation Records:

Site Id:	19339
Affiliation Type:	Facility Owner
Company Name:	PARK TERRACE MANOR INC
Contact Type:	MANAGING AGENT
Contact Name:	VALON REXHEPI
Address1:	98 PARK TERRANCE EAST
Address2:	Not reported
City:	NEW YORK
State:	NY
Zip Code:	10034
Country Code:	001
Phone:	(201) 567-2150
EMail:	Not reported
Fax Number:	Not reported
Modified By:	MRBARROW
Date Last Modified:	2018-01-29

Site Id:	19339
Affiliation Type:	Mail Contact
Company Name:	PRIDE PORPERTY MGT
Contact Type:	Not reported
Contact Name:	VALON REXHEPI
Address1:	11 NEW STREET
Address2:	Not reported
City:	ENGLEWOOD CLIFFS
State:	NJ
Zip Code:	07632
Country Code:	001
Phone:	(201) 567-2150
EMail:	VALON@PRIDE22.COM
Fax Number:	Not reported
Modified By:	MRBARROW
Date Last Modified:	2018-01-29

Site Id:	19339

PARK TERRACE MANOR INC (Continued) **U003391931**

Affiliation Type:	Facility Operator
Company Name:	PARK TERRACE MANOR INC
Contact Type:	Not reported
Contact Name:	ALBONA RUGOVA
Address1:	Not reported
Address2:	Not reported
City:	Not reported
State:	NN
Zip Code:	Not reported
Country Code:	001
Phone:	(917) 241-0188
EMail:	Not reported
Fax Number:	Not reported
Modified By:	KAKYER
Date Last Modified:	2012-11-30

Site Id:	19339
Affiliation Type:	Emergency Contact
Company Name:	PARK TERRACE MANOR INC
Contact Type:	Not reported
Contact Name:	ALEX KUFFEL
Address1:	Not reported
Address2:	Not reported
City:	Not reported
State:	NN
Zip Code:	Not reported
Country Code:	001
Phone:	(201) 567-2150
EMail:	Not reported
Fax Number:	Not reported
Modified By:	TRANSLAT
Date Last Modified:	2004-03-04

Tank Info:

Tank Number:	001
Tank Id:	22955
Material Code:	0003
Common Name of Substance:	#6 Fuel Oil (On-Site Consumption)

Equipment Records:

	A00 - Tank Internal Protection - None
	B01 - Tank External Protection - Painted/Asphalt Coating
	D01 - Pipe Type - Steel/Carbon Steel/Iron
	C01 - Pipe Location - Aboveground
	I04 - Overfill - Product Level Gauge (A/G)
	F00 - Pipe External Protection - None
	G03 - Tank Secondary Containment - Vault (w/o access)
	H00 - Tank Leak Detection - None
	L09 - Piping Leak Detection - Exempt Suction Piping
	J02 - Dispenser - Suction Dispenser
Tank Location:	Aboveground - contact with soil.... Tank bottom rests on soil, allowing no visual inspection.
Tank Type:	Steel/Carbon Steel/Iron
Tank Status:	In Service
Pipe Model:	Not reported

PARK TERRACE MANOR INC (Continued) **U003391931**

Install Date:	01/15/1984
Capacity Gallons:	10000
Tightness Test Method:	NN
Date Test:	Not reported
Next Test Date:	Not reported
Date Tank Closed:	Not reported
Register:	True
Modified By:	MRBARROW
Last Modified:	01/29/2018
Material Name:	#6 fuel oil (on-site consumption)

D94 **LOT 1,TAXBLOCK 2232** **NY E DESIGNATION** **S122872631**
SSW **5044 BROADWAY** **N/A**
< 1/8 **MANHATTAN, NY**
0.057 mi.
299 ft. **Site 11 of 20 in cluster D**

Relative:
Lower

Actual:
28 ft.

E DESIGNATION:

Name:	LOT 1,TAXBLOCK 2232
Address:	5044 BROADWAY
City,State,Zip:	MANHATTAN, NY
Tax Lot(s):	1
Tax Block:	2232
Borough Code:	Not reported
E-No:	E-459
Effective Date:	8/8/2018
Satisfaction Date:	Not reported
Ceqr Number:	17DME007M
Ulurp Number:	180204ZMM, 180205ZRM
Zoning Map No:	1b, 1d, 3a ,3c
Description:	Air Quality - HVAC fuel limited to natural gas
Lot Remediation Date:	Not reported
Description:	Hazardous Materials* Phase I and Phase II Testing Protocol
Lot Remediation Date:	Not reported
Description:	Window Wall Attenuation & Alternate Ventilation
Lot Remediation Date:	Not reported

D95 **CON EDISON** **NY MANIFEST** **S117737479**
SW **5021 BROADWAY** **N/A**
< 1/8 **NEW YORK, NY 10034**
0.058 mi.
308 ft. **Site 12 of 20 in cluster D**

Relative:
Higher

Actual:
42 ft.

NY MANIFEST:

Name:	CON EDISON
Address:	5021 BROADWAY
City,State,Zip:	NEW YORK, NY 10034
Country:	USA
EPA ID:	NYP004655668
Facility Status:	Not reported
Location Address 1:	5021 BROADWAY
Code:	BP
Location Address 2:	M59021

CON EDISON (Continued) **S117737479**

Total Tanks:	Not reported
Location City:	NEW YORK
Location State:	NY
Location Zip:	10034
Location Zip 4:	Not reported

NY MANIFEST:

EPAID:	NYP004655668
Mailing Name:	CON EDISON
Mailing Contact:	CON EDISON
Mailing Address 1:	4 IRVING PL
Mailing Address 2:	15TH FL
Mailing City:	NEW YORK
Mailing State:	NY
Mailing Zip:	10003
Mailing Zip 4:	Not reported
Mailing Country:	USA
Mailing Phone:	Not reported

NY MANIFEST:

Document ID:	Not reported
Manifest Status:	Not reported
seq:	Not reported
Year:	Not reported
Trans1 State ID:	NJD003812047
Trans2 State ID:	Not reported
Generator Ship Date:	09/12/2014
Trans1 Recv Date:	09/12/2014
Trans2 Recv Date:	Not reported
TSD Site Recv Date:	09/12/2014
Part A Recv Date:	Not reported
Part B Recv Date:	Not reported
Generator EPA ID:	NYP004655668
Trans1 EPA ID:	Not reported
Trans2 EPA ID:	Not reported
TSDF ID 1:	NJD991291105
TSDF ID 2:	Not reported
Manifest Tracking Number:	002609520GBF
Import Indicator:	N
Export Indicator:	Y
Discr Quantity Indicator:	N
Discr Type Indicator:	N
Discr Residue Indicator:	N
Discr Partial Reject Indicator:	N
Discr Full Reject Indicator:	N
Manifest Ref Number:	Not reported
Alt Facility RCRA ID:	Not reported
Alt Facility Sign Date:	Not reported
MGMT Method Type Code:	H110
Waste Code:	Not reported
Waste Code:	Not reported
Waste Code:	Not reported
Waste Code:	Not reported
Waste Code:	Not reported
Waste Code:	Not reported
Quantity:	1500
Units:	P - Pounds

CON EDISON (Continued) **S117737479**

Number of Containers:	1
Container Type:	TT - Cargo tank, tank trucks
Handling Method:	T Chemical, physical, or biological treatment.
Specific Gravity:	1
Waste Code:	D008
Waste Code 1_2:	Not reported
Waste Code 1_3:	Not reported
Waste Code 1_4:	Not reported
Waste Code 1_5:	Not reported
Waste Code 1_6:	Not reported

E96
WSW
< 1/8
0.059 mi.
309 ft.

30 PARK TERRACE EAST **NY AST** **U003391005**
30 PARK TERRACE EAST **N/A**
NEW YORK, NY 10034

Site 1 of 14 in cluster E

Relative:
Higher

Actual:
66 ft.

AST:

Name:	30 PARK TERRACE EAST
Address:	30 PARK TERRACE EAST
City,State,Zip:	NEW YORK, NY 10034
Region:	STATE
DEC Region:	2
Site Status:	Active
Facility Id:	2-327239
Program Type:	PBS
UTM X:	591257.47276
UTM Y:	4524889.43354
Expiration Date:	10/02/2022
Site Type:	Apartment Building/Office Building

Affiliation Records:

Site Id:	15277
Affiliation Type:	Facility Owner
Company Name:	30 PARK REALTY CO LLC
Contact Type:	AGENT
Contact Name:	BEN PRESTON-FRIDMAN
Address1:	29 LOCUST AVENUE
Address2:	Not reported
City:	RYE
State:	NY
Zip Code:	10580
Country Code:	001
Phone:	(914) 939-4136
EMail:	Not reported
Fax Number:	Not reported
Modified By:	MFLEONAR
Date Last Modified:	2017-08-29

Site Id:	15277
Affiliation Type:	Mail Contact
Company Name:	425 REALTY CO. LLC
Contact Type:	AGENT
Contact Name:	BEN PRESTON-FRIDMAN
Address1:	29 LOCUST AVENUE
Address2:	Not reported
City:	RYE

30 PARK TERRACE EAST (Continued) **U003391005**

State:	NY
Zip Code:	10580
Country Code:	001
Phone:	(914) 939-4136
EMail:	Not reported
Fax Number:	Not reported
Modified By:	MFLEONAR
Date Last Modified:	2017-08-29

Site Id:	15277
Affiliation Type:	Facility Operator
Company Name:	30 PARK TERRACE EAST
Contact Type:	Not reported
Contact Name:	ISMET KOLENOVIC
Address1:	Not reported
Address2:	Not reported
City:	Not reported
State:	NN
Zip Code:	Not reported
Country Code:	001
Phone:	(917) 705-4640
EMail:	Not reported
Fax Number:	Not reported
Modified By:	MFLEONAR
Date Last Modified:	2017-08-29

Site Id:	15277
Affiliation Type:	Emergency Contact
Company Name:	30 PARK REALTY CO LLC
Contact Type:	Not reported
Contact Name:	BEN PRESTON0FRIDMAN
Address1:	Not reported
Address2:	Not reported
City:	Not reported
State:	NN
Zip Code:	Not reported
Country Code:	999
Phone:	(917) 562-4443
EMail:	Not reported
Fax Number:	Not reported
Modified By:	MFLEONAR
Date Last Modified:	2017-08-29

Tank Info:

Tank Number:	001
Tank Id:	20606
Material Code:	0003
Common Name of Substance:	#6 Fuel Oil (On-Site Consumption)

Equipment Records:

I04 - Overfill - Product Level Gauge (A/G)
B00 - Tank External Protection - None
E02 - Piping Secondary Containment - Vault (with Access)
F00 - Pipe External Protection - None
A00 - Tank Internal Protection - None

30 PARK TERRACE EAST (Continued) **U003391005**

D01 - Pipe Type - Steel/Carbon Steel/Iron
L09 - Piping Leak Detection - Exempt Suction Piping
H06 - Tank Leak Detection - Impervious Barrier/Concrete Pad (A/G)
G02 - Tank Secondary Containment - Vault (w/access)
C03 - Pipe Location - Aboveground/Underground Combination
J02 - Dispenser - Suction Dispenser
K99 - Spill Prevention - Other

Tank Location:	Aboveground - contact with impervious barrier... Tank bottom rests on impervious barrier, allowing visual indication of leaks.
Tank Type:	Steel/Carbon Steel/Iron
Tank Status:	In Service
Pipe Model:	Not reported
Install Date:	01/01/1968
Capacity Gallons:	3000
Tightness Test Method:	-
Date Test:	Not reported
Next Test Date:	Not reported
Date Tank Closed:	Not reported
Register:	True
Modified By:	MFLEONAR
Last Modified:	08/29/2017
Material Name:	#6 fuel oil (on-site consumption)

E97 **PVT DWELLING/APT. COMPLEX** **NY Spills** **S111458451**
WSW **30 PARK TERRACE EAST** **N/A**
< 1/8 **MANHATTAN, NY**
0.059 mi.
309 ft. **Site 2 of 14 in cluster E**

Relative:
Higher

Actual:
66 ft.

SPILLS:

Name:	PVT DWELLING/APT. COMPLEX
Address:	30 PARK TERRACE EAST
City,State,Zip:	MANHATTAN, NY
Spill Number/Closed Date:	1113089 / 2012-02-21
Facility ID:	1113089
Facility Type:	ER
DER Facility ID:	415543
Site ID:	461061
DEC Region:	2
Spill Cause:	Unknown
Spill Class:	C4
SWIS:	3101
Spill Date:	2012-02-16
Investigator:	SMSANGES
Referred To:	Not reported
Reported to Dept:	2012-02-16
CID:	Not reported
Water Affected:	Not reported
Spill Source:	Private Dwelling
Spill Notifier:	Other
Cleanup Ceased:	Not reported
Cleanup Meets Std:	False
Last Inspection:	Not reported
Recommended Penalty:	Not reported
UST Trust:	False
Remediation Phase:	0
Date Entered In Computer:	2012-02-16
Spill Record Last Update:	2012-02-21

PVT DWELLING/APT. COMPLEX (Continued) **S111458451**

Spiller Name:	Not reported
Spiller Company:	UNKNOWN
Spiller Address:	Not reported
Spiller Company:	999
Contact Name:	RICH CLIFFORD
DEC Memo:	"minor spill - cleanup completed by Castle."
Remarks:	"spill to paved area/clean up crew en route"

All Materials:

Site ID:	461061
Operable Unit ID:	1211159
Operable Unit:	01
Material ID:	2208865
Material Code:	0003A
Material Name:	#6 fuel oil
Case No.:	Not reported
Material FA:	Petroleum
Quantity:	10.00
Units:	G
Recovered:	Not reported
Oxygenate:	Not reported

D98
South
< 1/8
0.060 mi.
317 ft.

CON EDISON
F/O 4020 10 AV
NEW YORK, NY 10034

NY MANIFEST **S117318711**
N/A

Site 13 of 20 in cluster D

Relative:
Lower

Actual:
26 ft.

NY MANIFEST:

Name:	CON EDISON
Address:	F/O 4020 10 AV
City,State,Zip:	NEW YORK, NY 10034
Country:	USA
EPA ID:	NYP004662789
Facility Status:	Not reported
Location Address 1:	F/O 4020 10 AV
Code:	BP
Location Address 2:	SB43468
Total Tanks:	Not reported
Location City:	NEW YORK
Location State:	NY
Location Zip:	10034
Location Zip 4:	Not reported

NY MANIFEST:

EPAID:	NYP004662789
Mailing Name:	CON EDISON
Mailing Contact:	CON EDISON
Mailing Address 1:	4 IRVING PL
Mailing Address 2:	15TH FL
Mailing City:	NEW YORK
Mailing State:	NY
Mailing Zip:	10003
Mailing Zip 4:	Not reported
Mailing Country:	USA
Mailing Phone:	Not reported

CON EDISON (Continued) **S117318711**

NY MANIFEST:

Document ID:	Not reported
Manifest Status:	Not reported
seq:	Not reported
Year:	Not reported
Trans1 State ID:	NJ0000027193
Trans2 State ID:	Not reported
Generator Ship Date:	09/22/2014
Trans1 Recv Date:	09/22/2014
Trans2 Recv Date:	Not reported
TSD Site Recv Date:	09/26/2014
Part A Recv Date:	Not reported
Part B Recv Date:	Not reported
Generator EPA ID:	NYP004662789
Trans1 EPA ID:	Not reported
Trans2 EPA ID:	Not reported
TSDF ID 1:	NJD002200046
TSDF ID 2:	Not reported
Manifest Tracking Number:	013243991JJK
Import Indicator:	N
Export Indicator:	N
Discr Quantity Indicator:	N
Discr Type Indicator:	N
Discr Residue Indicator:	N
Discr Partial Reject Indicator:	N
Discr Full Reject Indicator:	N
Manifest Ref Number:	Not reported
Alt Facility RCRA ID:	Not reported
Alt Facility Sign Date:	Not reported
MGMT Method Type Code:	H110
Waste Code:	Not reported
Waste Code:	Not reported
Waste Code:	Not reported
Waste Code:	Not reported
Waste Code:	Not reported
Waste Code:	Not reported
Quantity:	500
Units:	P - Pounds
Number of Containers:	1
Container Type:	TT - Cargo tank, tank trucks
Handling Method:	T Chemical, physical, or biological treatment.
Specific Gravity:	1
Waste Code:	D008
Waste Code 1_2:	Not reported
Waste Code 1_3:	Not reported
Waste Code 1_4:	Not reported
Waste Code 1_5:	Not reported
Waste Code 1_6:	Not reported

D99 **LOT 14,TAXBLOCK 2232** **NY E DESIGNATION** **S122872648**
South **4020 10 AVENUE** **N/A**
< 1/8 **MANHATTAN, NY**
0.060 mi.
317 ft. **Site 14 of 20 in cluster D**

Relative:
Lower

Actual:
26 ft.

E DESIGNATION:

Name:	LOT 14,TAXBLOCK 2232
Address:	4020 10 AVENUE
City,State,Zip:	MANHATTAN, NY
Tax Lot(s):	14
Tax Block:	2232
Borough Code:	Not reported
E-No:	E-459
Effective Date:	8/8/2018
Satisfaction Date:	Not reported
Ceqr Number:	17DME007M
Ulurp Number:	180204ZMM, 180205ZRM
Zoning Map No:	1b, 1d, 3a ,3c
Description:	Air Quality - HVAC fuel limited to natural gas
Lot Remediation Date:	Not reported
Description:	Hazardous Materials* Phase I and Phase II Testing Protocol
Lot Remediation Date:	Not reported
Description:	Window Wall Attenuation & Alternate Ventilation
Lot Remediation Date:	Not reported

F100 **APARTMENT BUILDING** **NY Spills** **S108294113**
North **95 PARK TERRACE EAST** **N/A**
< 1/8 **NEW YORK, NY**
0.061 mi.
322 ft. **Site 1 of 7 in cluster F**

Relative:
Higher

Actual:
73 ft.

SPILLS:

Name:	APARTMENT BUILDING
Address:	95 PARK TERRACE EAST
City,State,Zip:	NEW YORK, NY
Spill Number/Closed Date:	0606857 / 2008-05-21
Facility ID:	0606857
Facility Type:	ER
DER Facility ID:	320111
Site ID:	370273
DEC Region:	2
Spill Cause:	Other
Spill Class:	C4
SWIS:	3101
Spill Date:	2006-09-14
Investigator:	rvketani
Referred To:	Not reported
Reported to Dept:	2006-09-14
CID:	444
Water Affected:	Not reported
Spill Source:	Institutional, Educational, Gov., Other
Spill Notifier:	Other
Cleanup Ceased:	Not reported
Cleanup Meets Std:	False
Last Inspection:	Not reported
Recommended Penalty:	False

APARTMENT BUILDING (Continued) **S108294113**

UST Trust:	False
Remediation Phase:	0
Date Entered In Computer:	2006-09-14
Spill Record Last Update:	2008-05-21
Spiller Name:	JEREMY
Spiller Company:	APARTMENT
Spiller Address:	95 PARK TERRACE EAST
Spiller Company:	001
Contact Name:	JEREMY
DEC Memo:	"9/14/2006 Sangesland spoke to Rene from Eastmond. Mac Boiler was hired to clean the tank on Monday (9/11). On Wednesday evening (9/13) the super saw some leakage under the tank. Eastmond says they came on Wednesday and found some leakage onto the floor of the boiler room (originally called in as 300 gal, Eastmond lowered this to approx 100gal all contained) Eastmond saw corrosion on the outside of the tank and was going to drain the tank. They will set up a temp tank and do a cleanup. 9/19/2006 City DEP called today to say they were called to the site to investigate a spill. When they arrived they did NOT see any spill. They did see a temporary fuel oil storage tank in front of the building and they called DEC to confirm if we knew about it. 8/3/07 - Austin - Transferred from Vought to Ketani for further review and action - end 8/20/07 - Raphael Ketani. I spoke to Rene Lewis of A.L. Eastmond (718) 378-3000 regarding the spill. He said that it was all cleaned up and the old tank was removed and a new tank installed. He said that all he has to do is send the paperwork (manifests, etc.). The PBS case is #2-338737 and shows a 3000 gal. above ground tank (in contact with the ground)that is in service with #6 oil. I left a message for Rene Lewis that the old tank has to be shown as removed and the new tank as installed. 10/12/07 - Raphael Ketani. I checked the PBS database. The old tank is still listed as in service. I tried to contact Mr. Lewis, but could only leave a message. 12/3/07 - Raphael Ketani. I tried to contact Rene about the cleanup, paperwork and tank registration, but could only leave a message. I checked the PBS. The 3000 gal. tank is still listed as in service. 12/12/07 - Raphael Ketani. There has been no response from A.L. Eastmond, nor the owners of the property. Therefore, I sent a CSL to the management company rep. This is Nancy Rodriguez, Interboro Holding Corp., 141 Halstead Avenue, Mamaroneck, NY, 10543, (914) 813-1956, FAX (914) 813-1960. 12/20/07 - Raphael Ketani. Ms. Rodriguez called to say that Eastmond has been paid the great majority of the money for the work. She said she contacted Isaac before and had asked him to send DEC the paperwork for the cleanup. I told her that DEC hasn't received anything. She said she will give him another call. I also told her that the PBS registration isn't corrrect. That the old tank should be listed as closed and removed and the new tank as installed. She said she will talk to Isaac about this. 1/3/08 - Raphael Ketani. I tried to reach Ms. Rodriguez, but could only leave a message regarding the PBS revision and documentation for the cleanup from Eastmond. I left a message for Rene Louis regarding the cleanup documentation. 1/7/08 - Raphael Ketani. I tried to contact Ms. Rodriguez and Isaac of Eastmond (718) 378-3000, but could only leave messages. 1/9/08 - Raphael Ketani. I tried to contact Ms. Rodriguez (914) 813-1956, but could only leave a voice mail. I tried to reach Isaac of Eastmond, but he never picked up the phone even though I was told he was in. 1/10/07 - Raphael Ketani. Ms. Rodriguez called to say that she sent a certified letter to Eastmond monday requesting the cleanup documentation and that

APARTMENT BUILDING (Continued) **S108294113**

Eastmond take care of the PBS registration changes. She said she has had no response from Eastmond despite leaving many messages. I received the FAXed copy of the letter Ms. Rodriguez had sent to Eastmond requesting submittal of the cleanup documentation and correction of the PBS registration. 2/13/08 - Raphael Ketani. I tried to reach Ms. Rodriguez, but could only leave a message. I spoke to Isaac of Eastmond and asked him where things stood with the remediation. He said that he is still swamped as a result of Rene leaving and he will have to get back to me. I checked the PBS registration. The 3000 gal. tank is still listed as in service and there are no other listings of tanks. 4/2/08 - Raphael Ketani. I tried to reach Ms. Rodriguez (914) 813-1956, but could only leave a message. I tried to reach Isaac Mungra (718) 378-3000, but could only leave a message. 4/4/08 - Raphael Ketani. I sent a CSL out to Ms. Rodriguez with strong language indicating that 95 Park Terrace East Owners, Inc. were in violation of the NAV Law, sections 173 and 176, and in violation of 6NYCRR Part 612.2 and 613.9. I added that the violations can and may be subject to penalties and legal action. I also warned that DEC will take legal action if the remediation report is not received by April 24. 4/10/08 - Raphael Ketani. Isaac Mungra of Eastmond called me and said that he is working on the report for the site. He said I should receive it by 4/14/08. 4/16/08 - Raphael Ketani. Ms. Rodriguez (914) 813-1956 called to ask whether Mr. Mungra had contacted me about the report. I told he had called me on 4/10/08 and said that DEC would get the report by 4/14. I told her he is 3 days late. She said she will have her attorney send another letter to him requesting the report. 4/24/08 - Raphael Ketani. I tried to reach Isaac and Ms. Rodriguez, but could only leave voice mails. 4/29/08 - Raphael Ketani. Mr. Mungra called. He said that he was working on the PBS registration and that DEC should receive the report for the work that was done by this friday, 5/2/08. 4/30/08 - Raphael Ketani. Joannie Welasky, Esq. (212) 421-6565 called. She said she is the attorney for the Board of Directors of the condo. She said that she hasn't heard anything from Mr. Mungra in awhile. I told her that Mr. Mungra called me yesterday and he said that he will get me the report by this friday. 5/20/08 - Raphael Ketani. Ms. Welasky left a message inquiring whether DEC had ever received a report from Mr. Mungra. I returned her call, but could only leave a message that I had tried on numberous occasions to get Mr. Mungra to send the report with no success. I recommended that her client find another remediation company to do the work and generate a cleanup report. 5/21/08 - Raphael Ketani. I checked the PBS registration. It still shows only the old tank that was installed in 1907 as in servcie. I received the Closure Report dated 4/28/08 from Eastmond & Sons. It contained manifests for contaminated soil that was removed, a plan showing the layout of the boiler room and the tank room with the new tank, and a copy of a PBS Application for listing the old tank as removed and the new tank as installed. I called up Ms. Welasky and told her that DEC had received the closure report, but that the PBS registration was still inaccurate. I told her that Ms. Rodriguez had signed the original form on 4/4/30/08, but the new information isn't showing up in the databse. I added that DEC can't close the spill case until the PBS case is straightened out. She said she will talk to Nick Lombardo of the PBS Unit and try to fix the problem. Ms. Welasky called back and said that Mr. Lombardo had fixed the PBS registration. I checked the registration and it lists the tanks properly with their proper status and disposition. As the Closure Report was found to be

APARTMENT BUILDING (Continued) **S108294113**

acceptable, the contaminated soil has been removed, and the PBS registration is correct, I am closing the spill case. "

Remarks: "DURING TANK CLEANING SUPER FOUND SPILL , IS CONTAINED IN TANK ROOM: CLEAN UP COMPANY CAME IN AND CLEANED WHAT THEY COULD UP"

All Materials:

Site ID:	370273
Operable Unit ID:	1128089
Operable Unit:	01
Material ID:	2117699
Material Code:	0001A
Material Name:	#2 fuel oil
Case No.:	Not reported
Material FA:	Petroleum
Quantity:	300.00
Units:	G
Recovered:	.00
Oxygenate:	Not reported

F101 **95 PARK TERRACE EAST OWNERS INC** **NY AST** **U003393371**
North **95 PARK TERRACE EAST** **N/A**
< 1/8 **NEW YORK, NY 10034**
0.061 mi.
322 ft. **Site 2 of 7 in cluster F**

Relative:
Higher

Actual:
73 ft.

AST:

Name:	95 PARK TERRACE EAST OWNERS INC
Address:	95 PARK TERRACE EAST
City,State,Zip:	NEW YORK, NY 10034
Region:	STATE
DEC Region:	2
Site Status:	Active
Facility Id:	2-338737
Program Type:	PBS
UTM X:	591366.14914
UTM Y:	4525024.24606
Expiration Date:	10/29/2022
Site Type:	Apartment Building/Office Building

Affiliation Records:

Site Id:	16292
Affiliation Type:	Facility Owner
Company Name:	95 PARK TERRACE EAST OWNERS INC
Contact Type:	MANAGING AGENT
Contact Name:	NANCY RODRIGUEZ
Address1:	CO SKYLINE NY MANAGEMENT, 333 WESTCHESTER AVE #E22
Address2:	Not reported
City:	WHITE PLAINS
State:	NY
Zip Code:	10604
Country Code:	001
Phone:	(914) 222-5350
EMail:	Not reported
Fax Number:	Not reported
Modified By:	DMPOKRZY
Date Last Modified:	2017-10-25

Site Id:	16292

95 PARK TERRACE EAST OWNERS INC (Continued) **U003393371**

Affiliation Type:	Mail Contact
Company Name:	95 PARK TERRACE EAST OWNERS INC
Contact Type:	Not reported
Contact Name:	NANCY RODRIGUEZ
Address1:	CO SKYLINE NY MANAGEMENT,
Address2:	333 WESTCHESTER AVE, SUITE E2201
City:	WHITE PLAINS
State:	NY
Zip Code:	10604
Country Code:	001
Phone:	(914) 222-5350
EMail:	NANCYR@SKYLINENYMGMT.COM
Fax Number:	Not reported
Modified By:	JAAVERSA
Date Last Modified:	2017-11-22

Site Id:	16292
Affiliation Type:	Facility Operator
Company Name:	95 PARK TERRACE EAST OWNERS INC
Contact Type:	Not reported
Contact Name:	JEREMY LINTON
Address1:	Not reported
Address2:	Not reported
City:	Not reported
State:	NN
Zip Code:	Not reported
Country Code:	001
Phone:	(212) 767-8103
EMail:	Not reported
Fax Number:	Not reported
Modified By:	KAKYER
Date Last Modified:	2012-12-10

Site Id:	16292
Affiliation Type:	Emergency Contact
Company Name:	95 PARK TERRACE EAST OWNERS INC
Contact Type:	Not reported
Contact Name:	NANCY RODRIGUEZ
Address1:	Not reported
Address2:	Not reported
City:	Not reported
State:	NN
Zip Code:	Not reported
Country Code:	999
Phone:	(914) 813-1956
EMail:	Not reported
Fax Number:	Not reported
Modified By:	NRLOMBAR
Date Last Modified:	2008-05-21

Tank Info:

Tank Number:	001
Tank Id:	27938
Material Code:	0003
Common Name of Substance:	#6 Fuel Oil (On-Site Consumption)

95 PARK TERRACE EAST OWNERS INC (Continued) **U003393371**

Equipment Records:

G00 - Tank Secondary Containment - None
J02 - Dispenser - Suction Dispenser
H00 - Tank Leak Detection - None
L09 - Piping Leak Detection - Exempt Suction Piping
A00 - Tank Internal Protection - None
D01 - Pipe Type - Steel/Carbon Steel/Iron
B00 - Tank External Protection - None
C00 - Pipe Location - No Piping
F00 - Pipe External Protection - None
I04 - Overfill - Product Level Gauge (A/G)

Tank Location:	Aboveground - on saddles, legs, racks, etc.... Tank bottom is elevated above grade or tank pad, allowing visual inspection.
Tank Type:	Steel/Carbon Steel/Iron
Tank Status:	Closed - Removed
Pipe Model:	Not reported
Install Date:	04/11/1907
Capacity Gallons:	3000
Tightness Test Method:	NN
Date Test:	Not reported
Next Test Date:	Not reported
Date Tank Closed:	10/23/2006
Register:	True
Modified By:	NRLOMBAR
Last Modified:	04/14/2017
Material Name:	#6 fuel oil (on-site consumption)

Tank Number:	002
Tank Id:	223153
Material Code:	0002
Common Name of Substance:	#4 Fuel Oil (On-Site Consumption)

Equipment Records:

K00 - Spill Prevention - None
D01 - Pipe Type - Steel/Carbon Steel/Iron
A00 - Tank Internal Protection - None
B01 - Tank External Protection - Painted/Asphalt Coating
F00 - Pipe External Protection - None
L09 - Piping Leak Detection - Exempt Suction Piping
E00 - Piping Secondary Containment - None
H00 - Tank Leak Detection - None
I04 - Overfill - Product Level Gauge (A/G)
C01 - Pipe Location - Aboveground
I05 - Overfill - Vent Whistle
G02 - Tank Secondary Containment - Vault (w/access)
J02 - Dispenser - Suction Dispenser

Tank Location:	Aboveground - on saddles, legs, racks, etc.... Tank bottom is elevated above grade or tank pad, allowing visual inspection.
Tank Type:	Steel/Carbon Steel/Iron
Tank Status:	In Service
Pipe Model:	Not reported
Install Date:	07/12/2007
Capacity Gallons:	3000
Tightness Test Method:	-
Date Test:	Not reported

95 PARK TERRACE EAST OWNERS INC (Continued) **U003393371**

Next Test Date:	Not reported
Date Tank Closed:	Not reported
Register:	True
Modified By:	DMPOKRZY
Last Modified:	10/25/2017
Material Name:	#4 fuel oil (on-site consumption)

D102 **214 STREET REALTY, LLC.** **NY AST** **U003390290**
South **501 W 214TH ST** **N/A**
< 1/8 **NEW YORK, NY 10034**
0.062 mi.
326 ft. **Site 15 of 20 in cluster D**

Relative:
Lower

Actual:
26 ft.

AST:

Name:	214 STREET REALTY, LLC.
Address:	501 W 214TH ST
City,State,Zip:	NEW YORK, NY 10034
Region:	STATE
DEC Region:	2
Site Status:	Active
Facility Id:	2-212490
Program Type:	PBS
UTM X:	591359.63153
UTM Y:	4524789.05213
Expiration Date:	01/30/2021
Site Type:	Apartment Building/Office Building

Affiliation Records:

Site Id:	7797
Affiliation Type:	Mail Contact
Company Name:	214 STREET REALTY, LLC.
Contact Type:	Not reported
Contact Name:	JOU SCHWIMMER
Address1:	PO BOX 300513 MIDWOOD STATION
Address2:	Not reported
City:	BROOKLYN
State:	NY
Zip Code:	11230
Country Code:	001
Phone:	(718) 258-8800
EMail:	Not reported
Fax Number:	Not reported
Modified By:	BVCAMPBE
Date Last Modified:	2010-10-19

Site Id:	7797
Affiliation Type:	Facility Operator
Company Name:	214 STREET REALTY, LLC.
Contact Type:	Not reported
Contact Name:	MANUEL DANZA
Address1:	Not reported
Address2:	Not reported
City:	Not reported
State:	NN
Zip Code:	Not reported
Country Code:	001
Phone:	(212) 567-4840
EMail:	Not reported

214 STREET REALTY, LLC. (Continued) **U003390290**

Fax Number:	Not reported
Modified By:	BVCAMPBE
Date Last Modified:	2010-10-19

Site Id:	7797
Affiliation Type:	Emergency Contact
Company Name:	214 STREET REALTY, LLC.
Contact Type:	Not reported
Contact Name:	MAX GORDON
Address1:	Not reported
Address2:	Not reported
City:	Not reported
State:	NN
Zip Code:	Not reported
Country Code:	999
Phone:	(718) 258-8800
EMail:	Not reported
Fax Number:	Not reported
Modified By:	BVCAMPBE
Date Last Modified:	2010-10-19

Site Id:	7797
Affiliation Type:	Facility Owner
Company Name:	214TH STREET REALTY, LLC.
Contact Type:	OWNER
Contact Name:	MARTIN KIRZNER
Address1:	PO BOX 300513 MIDWOOD STATION
Address2:	Not reported
City:	BROOKLYN
State:	NY
Zip Code:	11230
Country Code:	001
Phone:	(718) 258-8800
EMail:	Not reported
Fax Number:	Not reported
Modified By:	NTFREEMA
Date Last Modified:	2015-12-29

Tank Info:

Tank Number:	001
Tank Id:	18759
Material Code:	0001
Common Name of Substance:	#2 Fuel Oil (On-Site Consumption)

Equipment Records:

K00 - Spill Prevention - None
D01 - Pipe Type - Steel/Carbon Steel/Iron
A00 - Tank Internal Protection - None
C00 - Pipe Location - No Piping
F00 - Pipe External Protection - None
B00 - Tank External Protection - None
L09 - Piping Leak Detection - Exempt Suction Piping
E00 - Piping Secondary Containment - None
H00 - Tank Leak Detection - None
I04 - Overfill - Product Level Gauge (A/G)

214 STREET REALTY, LLC. (Continued) **U003390290**

	J02 - Dispenser - Suction Dispenser
	G00 - Tank Secondary Containment - None
Tank Location:	Aboveground - on saddles, legs, racks, etc.... Tank bottom is elevated above grade or tank pad, allowing visual inspection.
Tank Type:	Steel/Carbon Steel/Iron
Tank Status:	In Service
Pipe Model:	Not reported
Install Date:	12/31/1988
Capacity Gallons:	3000
Tightness Test Method:	NN
Date Test:	Not reported
Next Test Date:	Not reported
Date Tank Closed:	Not reported
Register:	True
Modified By:	NTFREEMA
Last Modified:	04/14/2017
Material Name:	#2 fuel oil (on-site consumption)

C103 **LOT 270,TAXBLOCK 2243** **NY E DESIGNATION** **S122872704**
NE **5089 BROADWAY** **N/A**
< 1/8 **MANHATTAN, NY 10034**
0.064 mi.
338 ft. **Site 18 of 51 in cluster C**

Relative:
Lower
Actual:
37 ft.

E DESIGNATION:

Name:	LOT 270,TAXBLOCK 2243
Address:	5089 BROADWAY
City,State,Zip:	MANHATTAN, NY 10034
Tax Lot(s):	270
Tax Block:	2243
Borough Code:	MN
E-No:	E-459
Effective Date:	8/8/2018
Satisfaction Date:	Not reported
Ceqr Number:	17DME007M
Ulurp Number:	180204ZMM, 180205ZRM
Zoning Map No:	1b, 1d, 3a ,3c
Description:	Hazardous Materials* Phase I and Phase II Testing Protocol
Lot Remediation Date:	Not reported
Description:	Window Wall Attenuation & Alternate Ventilation
Lot Remediation Date:	Not reported

C104 **4055 TENTH AVENUE** **NY AST** **U004061752**
East **4055 TENTH AVENUE** **N/A**
< 1/8 **NEW YORK, NY 10034**
0.065 mi.
341 ft. **Site 19 of 51 in cluster C**

Relative:
Lower
Actual:
33 ft.

AST:

Name:	4055 TENTH AVENUE
Address:	4055 TENTH AVENUE
City,State,Zip:	NEW YORK, NY 10034
Region:	STATE
DEC Region:	2

4055 TENTH AVENUE (Continued) **U004061752**

Site Status:	Unregulated/Closed
Facility Id:	2-610305
Program Type:	PBS
UTM X:	591482.43774
UTM Y:	4524935.40204
Expiration Date:	N/A
Site Type:	Other

Affiliation Records:

Site Id:	368792
Affiliation Type:	Facility Owner
Company Name:	APA 216TH STREET, LLC
Contact Type:	PRESIDENT, CNS MGMT CORP.
Contact Name:	CHARLES POWERS
Address1:	1311 MAMARONECK AVENUE, SUITE 260
Address2:	Not reported
City:	WHITE PLAINS
State:	NY
Zip Code:	10605
Country Code:	001
Phone:	(914) 288-8100
EMail:	Not reported
Fax Number:	Not reported
Modified By:	DXLIVING
Date Last Modified:	2006-08-14

Site Id:	368792
Affiliation Type:	Mail Contact
Company Name:	CNS MANAGEMENT CORPORATION
Contact Type:	Not reported
Contact Name:	CHARLES POWERS
Address1:	550 W OLD COUNTRY RD
Address2:	SUITE 308
City:	HICKSVILLE
State:	NY
Zip Code:	11801
Country Code:	001
Phone:	(516) 932-3228
EMail:	Not reported
Fax Number:	Not reported
Modified By:	DXLIVING
Date Last Modified:	2006-08-14

Site Id:	368792
Affiliation Type:	Facility Operator
Company Name:	4055 TENTH AVENUE
Contact Type:	Not reported
Contact Name:	GILL ROBERTSON
Address1:	Not reported
Address2:	Not reported
City:	Not reported
State:	NN
Zip Code:	Not reported
Country Code:	001
Phone:	(914) 584-0481
EMail:	Not reported
Fax Number:	Not reported
Modified By:	DXLIVING

4055 TENTH AVENUE (Continued) **U004061752**

Date Last Modified:	2006-08-14

Site Id:	368792
Affiliation Type:	Emergency Contact
Company Name:	APA 216TH STREET, LLC
Contact Type:	Not reported
Contact Name:	GILL ROBERTSON
Address1:	Not reported
Address2:	Not reported
City:	Not reported
State:	NN
Zip Code:	Not reported
Country Code:	001
Phone:	(914) 584-0481
EMail:	Not reported
Fax Number:	Not reported
Modified By:	DXLIVING
Date Last Modified:	2006-08-14

Tank Info:

Tank Number:	001
Tank Id:	213083
Material Code:	0009
Common Name of Substance:	Gasoline

Equipment Records:

	B00 - Tank External Protection - None
	D02 - Pipe Type - Galvanized Steel
	A00 - Tank Internal Protection - None
	H00 - Tank Leak Detection - None
	I00 - Overfill - None
	L00 - Piping Leak Detection - None
	E03 - Piping Secondary Containment - Vault (without Access)
	J00 - Dispenser - None
	F03 - Pipe External Protection - Original Impressed Current
	K99 - Spill Prevention - Other
	C02 - Pipe Location - Underground/On-ground
	G02 - Tank Secondary Containment - Vault (w/access)
Tank Location:	Aboveground in subterranean vault with access for inspections.....
	Tank in subterranean vault but accessible for inspection.
Tank Type:	Stainless Steel Alloy
Tank Status:	Closed - Removed
Pipe Model:	Not reported
Install Date:	Not reported
Capacity Gallons:	600
Tightness Test Method:	NN
Date Test:	Not reported
Next Test Date:	Not reported
Date Tank Closed:	07/14/2006
Register:	True
Modified By:	DXLIVING
Last Modified:	04/14/2017
Material Name:	gasoline

4055 TENTH AVENUE (Continued) **U004061752**

Tank Number: 002
Tank Id: 213084
Material Code: 0009
Common Name of Substance: Gasoline

Equipment Records:
B00 - Tank External Protection - None
D02 - Pipe Type - Galvanized Steel
A00 - Tank Internal Protection - None
H00 - Tank Leak Detection - None
I00 - Overfill - None
L00 - Piping Leak Detection - None
E03 - Piping Secondary Containment - Vault (without Access)
J00 - Dispenser - None
K99 - Spill Prevention - Other
F03 - Pipe External Protection - Original Impressed Current
C02 - Pipe Location - Underground/On-ground
G02 - Tank Secondary Containment - Vault (w/access)

Tank Location: Aboveground in subterranean vault with access for inspections.....
Tank in subterranean vault but accessible for inspection.
Tank Type: Stainless Steel Alloy
Tank Status: Closed - Removed
Pipe Model: Not reported
Install Date: Not reported
Capacity Gallons: 600
Tightness Test Method: NN
Date Test: Not reported
Next Test Date: Not reported
Date Tank Closed: 07/28/2006
Register: True
Modified By: DXLIVING
Last Modified: 04/14/2017
Material Name: gasoline

Tank Number: 003
Tank Id: 213481
Material Code: 0001
Common Name of Substance: #2 Fuel Oil (On-Site Consumption)

Equipment Records:
B00 - Tank External Protection - None
D02 - Pipe Type - Galvanized Steel
A00 - Tank Internal Protection - None
H00 - Tank Leak Detection - None
I00 - Overfill - None
L00 - Piping Leak Detection - None
E03 - Piping Secondary Containment - Vault (without Access)
J00 - Dispenser - None
F03 - Pipe External Protection - Original Impressed Current
K99 - Spill Prevention - Other
C02 - Pipe Location - Underground/On-ground
G02 - Tank Secondary Containment - Vault (w/access)

Tank Location: Aboveground in subterranean vault with access for inspections.....
Tank in subterranean vault but accessible for inspection.
Tank Type: Stainless Steel Alloy

4055 TENTH AVENUE (Continued) **U004061752**

Tank Status:	Closed - Removed
Pipe Model:	Not reported
Install Date:	Not reported
Capacity Gallons:	2000
Tightness Test Method:	NN
Date Test:	Not reported
Next Test Date:	Not reported
Date Tank Closed:	08/14/2006
Register:	True
Modified By:	KXTANG
Last Modified:	04/14/2017
Material Name:	#2 fuel oil (on-site consumption)

C105 **COMMERCIAL PROPERTY** **NY Spills** **S108058486**
East **4055 10TH AVE** **N/A**
< 1/8 **NEW YORK, NY**
0.065 mi.
341 ft. **Site 20 of 51 in cluster C**

Relative: SPILLS:
Lower

Actual:
33 ft.

Name:	COMMERCIAL PROPERTY
Address:	4055 10TH AVE
City,State,Zip:	NEW YORK, NY
Spill Number/Closed Date:	0604173 / 2006-12-13
Facility ID:	0604173
Facility Type:	ER
DER Facility ID:	317112
Site ID:	367092
DEC Region:	2
Spill Cause:	Other
Spill Class:	Not reported
SWIS:	3101
Spill Date:	2006-07-14
Investigator:	rmpiper
Referred To:	Not reported
Reported to Dept:	2006-07-14
CID:	410
Water Affected:	Not reported
Spill Source:	Unknown
Spill Notifier:	Local Agency
Cleanup Ceased:	Not reported
Cleanup Meets Std:	False
Last Inspection:	Not reported
Recommended Penalty:	False
UST Trust:	False
Remediation Phase:	0
Date Entered In Computer:	2006-07-14
Spill Record Last Update:	2006-12-13
Spiller Name:	CHARLES POWERS
Spiller Company:	COMMERCIAL PROPERTY
Spiller Address:	4055 10TH AVE
Spiller Company:	001
Contact Name:	CHARLES POWERS
DEC Memo:	"7/17/06 - Raphael Ketani. I spoke to Charles Powers via his cell phone (516) 448-5004. He said that they dug out, cleaned, and removed a 600 gal. gasoline tank last friday, 7/14. He added that 90 to 100 cu. yds. of soil were removed as well. I asked him for end point samples for the former location of the tank and a groundwater sample.

COMMERCIAL PROPERTY (Continued) **S108058486**

He said that end points will be done today, 7/17, but because of room constraints on site the water sample wont be able to be taken until maybe a week later. I told him that will be alright as long as we get the results. I asked him about the presence of any remote fills or pumps islands or pipes. He said that all they had here was a concrete slab and the tank in a vault. He said there was no free product in the vault, only water. He did mention that there were 2 pipes that ran to a holding tank. He said he will check out this tank, also. He said he will send a complete closure package to DEC (minus the groundwater results) soon. I added that he has to get the 600 gal. tank register as it contained gasoline. 7/19/06 - Raphael Ketani. I talked to Jake Krimgold, E.E. II Spills Unit Region 2, regarding the gasoline tank registration. He said that the gasoline tank needs to be registered only if there are other tanks which brings the total site capacity to 1100 gals. or more. Not if there is only one 600 gal. gas tank. 7/24/06 - Raphael Ketani. Mr. Charles Powers (516) 932-3228 from CNS Management called regarding the case. I referred him to Mr. Ryan Piper, who is the case manager. DEC Piper spoke w/ Charles. An additinal 600 gal gas UST was discovered. The tank was removed today and endpoints were collected. Charles will submit closure report when completed. 9/20/06- DEC Piper spole w/ Charles Powers. He will have report in abput two weeks. He is waiting for disposal mainfests from contractor. 12/13/06- DECP iper reviewed tank closure report for site. Two 600 gal tanks were removed along w. contamianted soil from one of the tanks. Endpoints revealed one excedance of crysene in tank #1. No other exceedances. Additionally, a vapor barrier will be installed as per building plan. This spill is closed. See e-docs if warranted."

Remarks: "DURING EXCAVATION OF CONSTRUCTION SITE 1000 GALLON UST WAS OBSERVED: PROCEEDED TO REMOVE TANK AND DISCOVERED PETROLIUM ODOR AND EL;EVATED PID READINGS: SPILL IS IN PROCESS OF BEING CLEANED-UP, REMOVAL OF TANK:"

All Materials:

Site ID:	367092
Operable Unit ID:	1125016
Operable Unit:	01
Material ID:	2114523
Material Code:	0009
Material Name:	gasoline
Case No.:	Not reported
Material FA:	Petroleum
Quantity:	Not reported
Units:	G
Recovered:	.00
Oxygenate:	Not reported

G106 **CON EDISON** **RCRA NonGen / NLR** **1019905458**
SE **435 W 215TH ST** **NYP004809897**
< 1/8 **NEW YORK, NY 10034**
0.066 mi.
346 ft. **Site 1 of 13 in cluster G**

Relative: **Lower**
Actual: **29 ft.**

RCRA-LQG:

Date Form Received by Agency:	2015-07-21 00:00:00.0
Handler Name:	CON EDISON
Handler Address:	435 W 215TH ST

CON EDISON (Continued) **1019905458**

Handler City,State,Zip:	NEW YORK, NY 10034
EPA ID:	NYP004809897
Contact Name:	THOMAS TEELING
Contact Address:	Not reported
Contact City,State,Zip:	Not reported
Contact Telephone:	212-460-3770
Contact Fax:	Not reported
Contact Email:	Not reported
Contact Title:	Not reported
EPA Region:	02
Land Type:	Private
Federal Waste Generator Description:	Not a generator, verified
Non-Notifier:	Not reported
Biennial Report Cycle:	Not reported
Accessibility:	Not reported
Active Site Indicator:	Not reported
State District Owner:	NY
State District:	NYSDEC R2
Mailing Address:	IRVING PL 15TH FL NE
Mailing City,State,Zip:	NEW YORK, NY 10003
Owner Name:	Not reported
Owner Type:	Not reported
Operator Name:	Not reported
Operator Type:	Not reported
Short-Term Generator Activity:	No
Importer Activity:	No
Mixed Waste Generator:	No
Transporter Activity:	No
Transfer Facility Activity:	No
Recycler Activity with Storage:	No
Small Quantity On-Site Burner Exemption:	No
Smelting Melting and Refining Furnace Exemption:	No
Underground Injection Control:	No
Off-Site Waste Receipt:	No
Universal Waste Indicator:	No
Universal Waste Destination Facility:	No
Federal Universal Waste:	No
Active Site Fed-Reg Treatment Storage and Disposal Facility:	Not reported
Active Site Converter Treatment storage and Disposal Facility:	Not reported
Active Site State-Reg Treatment Storage and Disposal Facility:	Not reported
Active Site State-Reg Handler:	---
Federal Facility Indicator:	Not reported
Hazardous Secondary Material Indicator:	NN
Sub-Part K Indicator:	Not reported
Commercial TSD Indicator:	No
Treatment Storage and Disposal Type:	Not reported
2018 GPRA Permit Baseline:	Not on the Baseline
2018 GPRA Renewals Baseline:	Not on the Baseline
Permit Renewals Workload Universe:	Not reported
Permit Workload Universe:	Not reported
Permit Progress Universe:	Not reported
Post-Closure Workload Universe:	Not reported
Closure Workload Universe:	Not reported
202 GPRA Corrective Action Baseline:	No
Corrective Action Workload Universe:	No
Subject to Corrective Action Universe:	No
Non-TSDFs Where RCRA CA has Been Imposed Universe:	No

CON EDISON (Continued) **1019905458**

TSDFs Potentially Subject to CA Under 3004 (u)/(v) Universe:	No
TSDFs Only Subject to CA under Discretionary Auth Universe:	No
Corrective Action Priority Ranking:	No NCAPS ranking
Environmental Control Indicator:	No
Institutional Control Indicator:	No
Human Exposure Controls Indicator:	N/A
Groundwater Controls Indicator:	N/A
Operating TSDF Universe:	Not reported
Full Enforcement Universe:	Not reported
Significant Non-Complier Universe:	No
Unaddressed Significant Non-Complier Universe:	No
Addressed Significant Non-Complier Universe:	No
Significant Non-Complier With a Compliance Schedule Universe:	No
Financial Assurance Required:	Not reported
Handler Date of Last Change:	2016-09-09 15:28:59.0
Recognized Trader-Importer:	No
Recognized Trader-Exporter:	No
Importer of Spent Lead Acid Batteries:	No
Exporter of Spent Lead Acid Batteries:	No
Recycler Activity Without Storage:	Not reported
Manifest Broker:	Not reported
Sub-Part P Indicator:	Not reported

Historic Generators:

Receive Date:	2015-07-21 00:00:00.0
Handler Name:	CON EDISON
Federal Waste Generator Description:	Small Quantity Generator
State District Owner:	NY
Large Quantity Handler of Universal Waste:	No
Recognized Trader Importer:	No
Recognized Trader Exporter:	No
Spent Lead Acid Battery Importer:	No
Spent Lead Acid Battery Exporter:	No
Current Record:	No
Non Storage Recycler Activity:	Not reported
Electronic Manifest Broker:	Not reported

Receive Date:	2015-07-21 00:00:00.0
Handler Name:	CON EDISON
Federal Waste Generator Description:	Not a generator, verified
State District Owner:	NY
Large Quantity Handler of Universal Waste:	No
Recognized Trader Importer:	No
Recognized Trader Exporter:	No
Spent Lead Acid Battery Importer:	No
Spent Lead Acid Battery Exporter:	No
Current Record:	Yes
Non Storage Recycler Activity:	Not reported
Electronic Manifest Broker:	Not reported

G107 **CON EDISON** **RCRA-LQG** **1025887597**
SE **435 W 215TH ST** **NYP005244371**
< 1/8 **NEW YORK, NY 10034**
0.066 mi.
346 ft. **Site 2 of 13 in cluster G**

Relative:
Lower

Actual:
29 ft.

RCRA-LQG:

Date Form Received by Agency:	2019-09-24 00:00:00.0
Handler Name:	CON EDISON
Handler Address:	435 W 215TH ST
Handler City,State,Zip:	NEW YORK, NY 10034
EPA ID:	NYP005244371
Contact Name:	THOMAS TEELING
Contact Address:	Not reported
Contact City,State,Zip:	Not reported
Contact Telephone:	212-460-3770
Contact Fax:	Not reported
Contact Email:	Not reported
Contact Title:	SENIOR SCIENTIST
EPA Region:	02
Land Type:	Not reported
Federal Waste Generator Description:	Large Quantity Generator
Non-Notifier:	Not reported
Biennial Report Cycle:	Not reported
Accessibility:	Not reported
Active Site Indicator:	Handler Activities
State District Owner:	NY
State District:	NYSDEC R2
Mailing Address:	IRVING PL, 15TH FL NE
Mailing City,State,Zip:	NEW YORK, NY 10003
Owner Name:	Not reported
Owner Type:	Not reported
Operator Name:	Not reported
Operator Type:	Not reported
Short-Term Generator Activity:	Yes
Importer Activity:	No
Mixed Waste Generator:	No
Transporter Activity:	No
Transfer Facility Activity:	No
Recycler Activity with Storage:	No
Small Quantity On-Site Burner Exemption:	No
Smelting Melting and Refining Furnace Exemption:	No
Underground Injection Control:	No
Off-Site Waste Receipt:	No
Universal Waste Indicator:	No
Universal Waste Destination Facility:	No
Federal Universal Waste:	No
Active Site Fed-Reg Treatment Storage and Disposal Facility:	Not reported
Active Site Converter Treatment storage and Disposal Facility:	Not reported
Active Site State-Reg Treatment Storage and Disposal Facility:	Not reported
Active Site State-Reg Handler:	---
Federal Facility Indicator:	Not reported
Hazardous Secondary Material Indicator:	N
Sub-Part K Indicator:	Not reported
Commercial TSD Indicator:	No
Treatment Storage and Disposal Type:	Not reported
2018 GPRA Permit Baseline:	Not on the Baseline
2018 GPRA Renewals Baseline:	Not on the Baseline
Permit Renewals Workload Universe:	Not reported

CON EDISON (Continued) **1025887597**

Permit Workload Universe:	Not reported
Permit Progress Universe:	Not reported
Post-Closure Workload Universe:	Not reported
Closure Workload Universe:	Not reported
202 GPRA Corrective Action Baseline:	No
Corrective Action Workload Universe:	No
Subject to Corrective Action Universe:	No
Non-TSDFs Where RCRA CA has Been Imposed Universe:	No
TSDFs Potentially Subject to CA Under 3004 (u)/(v) Universe:	No
TSDFs Only Subject to CA under Discretionary Auth Universe:	No
Corrective Action Priority Ranking:	No NCAPS ranking
Environmental Control Indicator:	No
Institutional Control Indicator:	No
Human Exposure Controls Indicator:	N/A
Groundwater Controls Indicator:	N/A
Operating TSDF Universe:	Not reported
Full Enforcement Universe:	Not reported
Significant Non-Complier Universe:	No
Unaddressed Significant Non-Complier Universe:	No
Addressed Significant Non-Complier Universe:	No
Significant Non-Complier With a Compliance Schedule Universe:	No
Financial Assurance Required:	Not reported
Handler Date of Last Change:	2019-11-19 14:28:12.0
Recognized Trader-Importer:	No
Recognized Trader-Exporter:	No
Importer of Spent Lead Acid Batteries:	No
Exporter of Spent Lead Acid Batteries:	No
Recycler Activity Without Storage:	No
Manifest Broker:	No
Sub-Part P Indicator:	No

Historic Generators:

Receive Date:	2019-09-24 00:00:00.0
Handler Name:	CON EDISON
Federal Waste Generator Description:	Large Quantity Generator
State District Owner:	NY
Large Quantity Handler of Universal Waste:	No
Recognized Trader Importer:	No
Recognized Trader Exporter:	No
Spent Lead Acid Battery Importer:	No
Spent Lead Acid Battery Exporter:	No
Current Record:	Yes
Non Storage Recycler Activity:	No
Electronic Manifest Broker:	No

G108 **CON EDISON** **NJ MANIFEST** **S120674175**
SE **435 W 215TH ST** **N/A**
< 1/8 **NEW YORK, NY 10034**
0.066 mi.
346 ft. **Site 3 of 13 in cluster G**

Relative: NJ MANIFEST:
Lower

EPA Id:	NYP004809897
Mail Address:	IRVING PL 15TH FL NE
Mail City/State/Zip:	NEW YORK, NY 10003
Facility Phone:	Not reported
Emergency Phone:	Not reported

Actual:
29 ft.

CON EDISON (Continued) **S120674175**

Contact:	THOMAS TEELING
Comments:	Not reported
SIC Code:	Not reported
County:	NY061
Municipal:	Not reported
Previous EPA Id:	Not reported
Gen Flag:	Not reported
Trans Flag:	Not reported
TSDF Flag:	Not reported
Name Change:	Not reported
Date Change:	Not reported

Manifest:

Manifest Number:	014466916JJK
EPA ID:	NYP004809897
Date Shipped:	7/20/2015
TSDF EPA ID:	NJD002200046
Transporter EPA ID:	NJ0000027193
Transporter 2 EPA ID:	Not reported
Transporter 3 EPA ID:	Not reported
Transporter 4 EPA ID:	Not reported
Transporter 5 EPA ID:	Not reported
Transporter 6 EPA ID:	Not reported
Transporter 7 EPA ID:	Not reported
Transporter 8 EPA ID:	Not reported
Transporter 9 EPA ID:	Not reported
Transporter 10 EPA ID:	Not reported
Date Trans1 Transported Waste:	Not reported
Date Trans2 Transported Waste:	Not reported
Date Trans3 Transported Waste:	Not reported
Date Trans4 Transported Waste:	Not reported
Date Trans5 Transported Waste:	Not reported
Date Trans6 Transported Waste:	Not reported
Date Trans7 Transported Waste:	Not reported
Date Trans8 Transported Waste:	Not reported
Date Trans9 Transported Waste:	Not reported
Date Trans10 Transported Waste:	Not reported
Date TSDF Received Waste:	Not reported
TSDF EPA Facility Name:	Not reported
QTY Units:	Not reported
Transporter SEQ ID:	Not reported
Transporter-1 Date:	Not reported
Waste SEQ ID:	Not reported
Waste Type Code 2:	Not reported
Waste Type Code 3:	Not reported
Waste Type Code 4:	Not reported
Waste Type Code 5:	Not reported
Waste Type Code 6:	Not reported
Date Accepted:	Not reported
Manifest Discrepancy Type:	Not reported
Data Entry Number:	Not reported
Was Load Rejected:	NEW YORK, NY 10003
Reason Load Was Rejected:	Not reported

G109 SE < 1/8 0.066 mi. 346 ft. | **CON ED**
435 W 215TH ST
NEW YORK, NY 10034

Site 4 of 13 in cluster G

NY MANIFEST | **S119076651**
N/A

Relative: Lower

Actual: 29 ft.

NY MANIFEST:

Name:	CON ED
Address:	435 W 215TH ST
City,State,Zip:	NEW YORK, NY 10034
Country:	USA
EPA ID:	NYP004809897
Facility Status:	Not reported
Location Address 1:	W 215 ST AND E 9 AVE
Code:	BP
Location Address 2:	SB 24272
Total Tanks:	Not reported
Location City:	NEW YORK
Location State:	NY
Location Zip:	10034
Location Zip 4:	Not reported

NY MANIFEST:

EPAID:	NYP004809897
Mailing Name:	CON ED
Mailing Contact:	TOM TEELING
Mailing Address 1:	4 IRVING PLACE - 15TH FLOOR
Mailing Address 2:	Not reported
Mailing City:	NEW YORK
Mailing State:	NY
Mailing Zip:	10003
Mailing Zip 4:	Not reported
Mailing Country:	USA
Mailing Phone:	2124603770

NY MANIFEST:

Document ID:	Not reported
Manifest Status:	Not reported
seq:	Not reported
Year:	Not reported
Trans1 State ID:	NJ0000027193
Trans2 State ID:	Not reported
Generator Ship Date:	07/20/2015
Trans1 Recv Date:	07/20/2015
Trans2 Recv Date:	Not reported
TSD Site Recv Date:	07/23/2015
Part A Recv Date:	Not reported
Part B Recv Date:	Not reported
Generator EPA ID:	NYP004809897
Trans1 EPA ID:	Not reported
Trans2 EPA ID:	Not reported
TSDF ID 1:	NJD002200046
TSDF ID 2:	Not reported
Manifest Tracking Number:	014466916JJK
Import Indicator:	N
Export Indicator:	N
Discr Quantity Indicator:	N
Discr Type Indicator:	N
Discr Residue Indicator:	N

CON ED (Continued) **S119076651**

Discr Partial Reject Indicator:	N
Discr Full Reject Indicator:	N
Manifest Ref Number:	Not reported
Alt Facility RCRA ID:	Not reported
Alt Facility Sign Date:	Not reported
MGMT Method Type Code:	H110
Waste Code:	Not reported
Waste Code:	Not reported
Waste Code:	Not reported
Waste Code:	Not reported
Waste Code:	Not reported
Waste Code:	Not reported
Quantity:	1000
Units:	P - Pounds
Number of Containers:	1
Container Type:	TT - Cargo tank, tank trucks
Handling Method:	T Chemical, physical, or biological treatment.
Specific Gravity:	1
Waste Code:	D008
Waste Code 1_2:	Not reported
Waste Code 1_3:	Not reported
Waste Code 1_4:	Not reported
Waste Code 1_5:	Not reported
Waste Code 1_6:	Not reported

G110 **CON EDISON** **NY MANIFEST** **S117317834**
SE **OPP 435 W 215 ST** **N/A**
< 1/8 **NEW YORK, NY 10034**
0.066 mi.
346 ft. **Site 5 of 13 in cluster G**

Relative:
Lower

Actual:
29 ft.

NY MANIFEST:

Name:	CON EDISON
Address:	OPP 435 W 215 ST
City,State,Zip:	NEW YORK, NY 10034
Country:	USA
EPA ID:	NYP004653002
Facility Status:	Not reported
Location Address 1:	OPP 435 W 215 ST
Code:	BP
Location Address 2:	SB 24272
Total Tanks:	Not reported
Location City:	NEW YORK
Location State:	NY
Location Zip:	10034
Location Zip 4:	Not reported

NY MANIFEST:

EPAID:	NYP004653002
Mailing Name:	CON EDISON
Mailing Contact:	CON EDISON
Mailing Address 1:	4 IRVING PL
Mailing Address 2:	15TH FL
Mailing City:	NEW YORK
Mailing State:	NY
Mailing Zip:	10003
Mailing Zip 4:	Not reported

CON EDISON (Continued) **S117317834**

Mailing Country:	USA
Mailing Phone:	Not reported

NY MANIFEST:

Document ID:	Not reported
Manifest Status:	Not reported
seq:	Not reported
Year:	Not reported
Trans1 State ID:	NJD003812047
Trans2 State ID:	Not reported
Generator Ship Date:	09/10/2014
Trans1 Recv Date:	09/10/2014
Trans2 Recv Date:	Not reported
TSD Site Recv Date:	09/12/2014
Part A Recv Date:	Not reported
Part B Recv Date:	Not reported
Generator EPA ID:	NYP004653002
Trans1 EPA ID:	Not reported
Trans2 EPA ID:	Not reported
TSDF ID 1:	NJD991291105
TSDF ID 2:	Not reported
Manifest Tracking Number:	002609528GBF
Import Indicator:	N
Export Indicator:	N
Discr Quantity Indicator:	N
Discr Type Indicator:	N
Discr Residue Indicator:	N
Discr Partial Reject Indicator:	N
Discr Full Reject Indicator:	N
Manifest Ref Number:	Not reported
Alt Facility RCRA ID:	Not reported
Alt Facility Sign Date:	Not reported
MGMT Method Type Code:	H110
Waste Code:	Not reported
Waste Code:	Not reported
Waste Code:	Not reported
Waste Code:	Not reported
Waste Code:	Not reported
Waste Code:	Not reported
Quantity:	500
Units:	P - Pounds
Number of Containers:	1
Container Type:	TT - Cargo tank, tank trucks
Handling Method:	T Chemical, physical, or biological treatment.
Specific Gravity:	1
Waste Code:	D008
Waste Code 1_2:	Not reported
Waste Code 1_3:	Not reported
Waste Code 1_4:	Not reported
Waste Code 1_5:	Not reported
Waste Code 1_6:	Not reported

D111 South < 1/8 0.068 mi. 360 ft. | **MANHOLE 412**
WEST 124TH ST & 10TH AVE
NEW YORK, NY

Site 16 of 20 in cluster D

NY Spills | **S104880700**
N/A

Relative: Lower

Actual: 24 ft.

SPILLS:

Name:	MANHOLE 412
Address:	WEST 124TH ST & 10TH AVE
City,State,Zip:	NEW YORK, NY
Spill Number/Closed Date:	0009755 / 2001-04-12
Facility ID:	0009755
Facility Type:	ER
DER Facility ID:	258959
Site ID:	321456
DEC Region:	2
Spill Cause:	Equipment Failure
Spill Class:	C4
SWIS:	3101
Spill Date:	2000-11-28
Investigator:	OKWUOHA
Referred To:	Not reported
Reported to Dept:	2000-11-28
CID:	216
Water Affected:	Not reported
Spill Source:	Unknown
Spill Notifier:	Responsible Party
Cleanup Ceased:	Not reported
Cleanup Meets Std:	False
Last Inspection:	Not reported
Recommended Penalty:	False
UST Trust:	False
Remediation Phase:	0
Date Entered In Computer:	2000-11-28
Spill Record Last Update:	2003-06-06
Spiller Name:	Not reported
Spiller Company:	UNKNOWN
Spiller Address:	Not reported
Spiller Company:	999
Contact Name:	RICHARD ROACH
DEC Memo:	""
Remarks:	"spill on top of 5 gallons of water will be cleaned up pending results con edison ref # unknown "

All Materials:

Site ID:	321456
Operable Unit ID:	831983
Operable Unit:	01
Material ID:	543693
Material Code:	0066A
Material Name:	unknown petroleum
Case No.:	Not reported
Material FA:	Petroleum
Quantity:	1.00
Units:	G
Recovered:	.00
Oxygenate:	Not reported

C112 ENE < 1/8 0.071 mi. 375 ft. | **KINGSBRIDGE DEPOT 217TH ST / BROADWAY MANHATTAN, NY** | **NY Spills** | **S106125429 N/A**

Site 21 of 51 in cluster C

Relative: Lower

Actual: 34 ft.

SPILLS:

Name:	KINGSBRIDGE DEPOT
Address:	217TH ST / BROADWAY
City,State,Zip:	MANHATTAN, NY
Spill Number/Closed Date:	0311759 / 2004-01-29
Facility ID:	0311759
Facility Type:	ER
DER Facility ID:	102708
Site ID:	118161
DEC Region:	2
Spill Cause:	Equipment Failure
Spill Class:	C4
SWIS:	3101
Spill Date:	2004-01-20
Investigator:	MCTIBBE
Referred To:	Not reported
Reported to Dept:	2004-01-20
CID:	73
Water Affected:	Not reported
Spill Source:	Commercial/Industrial
Spill Notifier:	Responsible Party
Cleanup Ceased:	Not reported
Cleanup Meets Std:	False
Last Inspection:	Not reported
Recommended Penalty:	False
UST Trust:	False
Remediation Phase:	0
Date Entered In Computer:	2004-01-20
Spill Record Last Update:	2004-05-17
Spiller Name:	DOREEN BOATSWAIN
Spiller Company:	NYC TRANSIT
Spiller Address:	370 JAY ST
Spiller Company:	001
Contact Name:	DOREEN BOATSWAIN
DEC Memo:	"Prior to Sept, 2004 data translation this spill Lead_DEC Field was TIBBE Leak from a filter on the diesel system. The filter gasket was replaced which solved the problem. Spill cleaned by NYCT."
Remarks:	"LINE WAS LEAKING ON #2 FUEL PUMP WHICH CAUSED RELEASE. NYC TRANSIT CLEANED UP THE SPILL. "

All Materials:

Site ID:	118161
Operable Unit ID:	877104
Operable Unit:	01
Material ID:	497007
Material Code:	0008
Material Name:	diesel
Case No.:	Not reported
Material FA:	Petroleum
Quantity:	10.00
Units:	G
Recovered:	10.00
Oxygenate:	Not reported

C113 ENE < 1/8 0.071 mi. 375 ft. | **KINGSBRIDGE DEPOT 211TH ST MANHATTAN, NY** | **NY Spills** | **S106017542 N/A**

Site 22 of 51 in cluster C

Relative: Lower

Actual: 34 ft.

SPILLS:

Name:	KINGSBRIDGE DEPOT
Address:	211TH ST
City,State,Zip:	MANHATTAN, NY
Spill Number/Closed Date:	0305629 / 2004-03-30
Facility ID:	0305629
Facility Type:	ER
DER Facility ID:	185251
Site ID:	224144
DEC Region:	2
Spill Cause:	Human Error
Spill Class:	C4
SWIS:	3101
Spill Date:	2003-08-26
Investigator:	MCTIBBE
Referred To:	Not reported
Reported to Dept:	2003-08-26
CID:	270
Water Affected:	Not reported
Spill Source:	Gasoline Station or other PBS Facility
Spill Notifier:	Affected Persons
Cleanup Ceased:	Not reported
Cleanup Meets Std:	False
Last Inspection:	Not reported
Recommended Penalty:	False
UST Trust:	False
Remediation Phase:	0
Date Entered In Computer:	2003-08-26
Spill Record Last Update:	2005-04-27
Spiller Name:	DOREEN BOATSWIN
Spiller Company:	NYC TRANSIT
Spiller Address:	370 JAY ST
Spiller Company:	001
Contact Name:	CALLER
DEC Memo:	"Prior to Sept, 2004 data translation this spill Lead_DEC Field was TIBBE Spill from a filter on diesel island #3 because the wrong gasket was used. NYCT replaced the gasket and cleaned spill. No impact to the sewer."
Remarks:	"caller not sure of exact details for spill"

All Materials:

Site ID:	224144
Operable Unit ID:	874070
Operable Unit:	01
Material ID:	502875
Material Code:	0008
Material Name:	diesel
Case No.:	Not reported
Material FA:	Petroleum
Quantity:	10.00
Units:	G
Recovered:	10.00
Oxygenate:	Not reported

C114 NNE < 1/8 0.075 mi. 394 ft. | **108 PARK TERRACE REALTY, LLC** | **NY AST** | **A100178278**
108 PARK TERRACE EAST | **N/A**
NEW YORK, NY 10034

Site 23 of 51 in cluster C

Relative: Higher

Actual: 46 ft.

AST:

Name:	108 PARK TERRACE REALTY, LLC
Address:	108 PARK TERRACE EAST
City,State,Zip:	NEW YORK, NY 10034
Region:	STATE
DEC Region:	2
Site Status:	Active
Facility Id:	2-606053
Program Type:	PBS
UTM X:	591410.01940
UTM Y:	4525037.63820
Expiration Date:	06/22/2021
Site Type:	Apartment Building/Office Building

Affiliation Records:

Site Id:	27918
Affiliation Type:	Facility Owner
Company Name:	108 PARK TERRACE REALTY, LLC
Contact Type:	AGENT
Contact Name:	J. RUHL
Address1:	P.O. BOX 1847
Address2:	Not reported
City:	PARAMUS
State:	NJ
Zip Code:	07653
Country Code:	001
Phone:	(201) 363-1448
EMail:	Not reported
Fax Number:	Not reported
Modified By:	KXTANG
Date Last Modified:	2006-03-27

Site Id:	27918
Affiliation Type:	Mail Contact
Company Name:	108 PARK TERRACE REALTY, LLC
Contact Type:	AGENT
Contact Name:	J. RUHL
Address1:	P.O. BOX 1847
Address2:	Not reported
City:	PARAMUS
State:	NJ
Zip Code:	07653
Country Code:	001
Phone:	(201) 363-1448
EMail:	Not reported
Fax Number:	Not reported
Modified By:	KXTANG
Date Last Modified:	2006-03-27

Site Id:	27918
Affiliation Type:	Facility Operator
Company Name:	108 PARK TERRACE REALTY, LLC
Contact Type:	Not reported
Contact Name:	SEHYA KUKAJ

108 PARK TERRACE REALTY, LLC (Continued) **A100178278**

Address1:	Not reported
Address2:	Not reported
City:	Not reported
State:	NN
Zip Code:	Not reported
Country Code:	001
Phone:	(347) 280-5865
EMail:	Not reported
Fax Number:	Not reported
Modified By:	BVCAMPBE
Date Last Modified:	2011-03-16

Site Id:	27918
Affiliation Type:	Emergency Contact
Company Name:	108 PARK TERRACE REALTY, LLC
Contact Type:	Not reported
Contact Name:	J. RUHL
Address1:	Not reported
Address2:	Not reported
City:	Not reported
State:	NN
Zip Code:	Not reported
Country Code:	999
Phone:	(201) 363-1448
EMail:	Not reported
Fax Number:	Not reported
Modified By:	KXTANG
Date Last Modified:	2006-03-27

Tank Info:

Tank Number:	001
Tank Id:	60889
Material Code:	0001
Common Name of Substance:	#2 Fuel Oil (On-Site Consumption)

Equipment Records:

	A00 - Tank Internal Protection - None
	G00 - Tank Secondary Containment - None
	J02 - Dispenser - Suction Dispenser
	E00 - Piping Secondary Containment - None
	H00 - Tank Leak Detection - None
	K01 - Spill Prevention - Catch Basin
	L09 - Piping Leak Detection - Exempt Suction Piping
	B00 - Tank External Protection - None
	F00 - Pipe External Protection - None
	C01 - Pipe Location - Aboveground
	I04 - Overfill - Product Level Gauge (A/G)
	D00 - Pipe Type - No Piping
Tank Location:	Aboveground - contact with soil.... Tank bottom rests on soil, allowing no visual inspection.
Tank Type:	Steel/Carbon Steel/Iron
Tank Status:	In Service
Pipe Model:	Not reported
Install Date:	03/01/1988
Capacity Gallons:	3000

108 PARK TERRACE REALTY, LLC (Continued) **A100178278**

Tightness Test Method:	NN
Date Test:	Not reported
Next Test Date:	Not reported
Date Tank Closed:	Not reported
Register:	True
Modified By:	MRBARROW
Last Modified:	04/14/2017
Material Name:	#2 fuel oil (on-site consumption)

G115 **DSNY BX DISTRICT 7/8 GARAGE** **NY UST** **U004062554**
SE **423 WEST 215TH STREET** **N/A**
< 1/8 **NEW YORK, NY 10034**
0.076 mi.
399 ft. **Site 6 of 13 in cluster G**

Relative:
Lower

Actual:
30 ft.

UST:

Name:	DSNY BX DISTRICT 7/8 GARAGE
Address:	423 WEST 215TH STREET
City,State,Zip:	NEW YORK, NY 10034
Id/Status:	2-455822 / Active
Program Type:	PBS
Region:	STATE
DEC Region:	2
Expiration Date:	12/06/2023
UTM X:	591461.81502
UTM Y:	4524837.38273
Site Type:	Municipality (Incl. Waste Water Treatment Plants, Utilities, Swimming Pools, etc.)

Affiliation Records:

Site Id:	20068
Affiliation Type:	Facility Owner
Company Name:	NYC DEPT OF SANITATION
Contact Type:	DEPUTY CHIEF
Contact Name:	CHRISTIAN HOURIHAN
Address1:	125 WORTH ST. RM 823B
Address2:	Not reported
City:	NEW YORK
State:	NY
Zip Code:	10013
Country Code:	001
Phone:	(646) 885-4856
EMail:	Not reported
Fax Number:	Not reported
Modified By:	JSMACRI
Date Last Modified:	2018-12-07

Site Id:	20068
Affiliation Type:	Mail Contact
Company Name:	NYC DEPT OF SANITATION
Contact Type:	Not reported
Contact Name:	CHRISTIAN HOURIHAN
Address1:	ROOM 823B
Address2:	125 WORTH STREET
City:	NEW YORK
State:	NY
Zip Code:	10013
Country Code:	001
Phone:	(646) 885-4890

DSNY BX DISTRICT 7/8 GARAGE (Continued) **U004062554**

EMail:	CHOURIHAN@DSNY.NYC.GOV
Fax Number:	Not reported
Modified By:	JSMACRI
Date Last Modified:	2018-12-20

Site Id:	20068
Affiliation Type:	Facility Operator
Company Name:	DSNY BX DISTRICT 7/8 GARAGE
Contact Type:	Not reported
Contact Name:	DOMINICK MANCUSI
Address1:	Not reported
Address2:	Not reported
City:	Not reported
State:	NN
Zip Code:	Not reported
Country Code:	001
Phone:	(212) 569-6019
EMail:	Not reported
Fax Number:	Not reported
Modified By:	DAFRANCI
Date Last Modified:	2016-11-10

Site Id:	20068
Affiliation Type:	Emergency Contact
Company Name:	NYC DEPT OF SANITATION
Contact Type:	Not reported
Contact Name:	BUREAU OF CLEANING & COLLECTIONS
Address1:	Not reported
Address2:	Not reported
City:	Not reported
State:	NN
Zip Code:	Not reported
Country Code:	999
Phone:	(646) 885-5051
EMail:	Not reported
Fax Number:	Not reported
Modified By:	JSMACRI
Date Last Modified:	2019-03-01

Tank Info:

Tank Number:	001
Tank ID:	174086
Tank Status:	Closed - Removed
Material Name:	Closed - Removed
Capacity Gallons:	1000
Install Date:	08/01/1993
Date Tank Closed:	08/01/2000
Registered:	True
Tank Location:	Underground
Tank Type:	Steel/carbon steel
Material Code:	0022
Common Name of Substance:	Waste Oil/Used Oil

Tightness Test Method:	NN
Date Test:	Not reported
Next Test Date:	Not reported

DSNY BX DISTRICT 7/8 GARAGE (Continued) **U004062554**

Pipe Model: Not reported
Modified By: dxliving
Last Modified: 04/14/2017

Equipment Records:

J00 - Dispenser - None
C01 - Pipe Location - Aboveground
G00 - Tank Secondary Containment - None
A00 - Tank Internal Protection - None
D01 - Pipe Type - Steel/Carbon Steel/Iron
B00 - Tank External Protection - None
F00 - Pipe External Protection - None
H00 - Tank Leak Detection - None
I00 - Overfill - None

Tank Number: 001-A
Tank ID: 4387
Tank Status: Closed - In Place
Material Name: Closed - In Place
Capacity Gallons: 2000
Install Date: 12/01/1977
Date Tank Closed: 12/01/1993
Registered: True
Tank Location: Underground
Tank Type: Steel/carbon steel
Material Code: 0000
Common Name of Substance: Empty

Tightness Test Method: NN
Date Test: Not reported
Next Test Date: Not reported
Pipe Model: Not reported
Modified By: TRANSLAT
Last Modified: 04/14/2017

Equipment Records:

I04 - Overfill - Product Level Gauge (A/G)
G00 - Tank Secondary Containment - None
J02 - Dispenser - Suction Dispenser
A00 - Tank Internal Protection - None
D01 - Pipe Type - Steel/Carbon Steel/Iron
H00 - Tank Leak Detection - None
F00 - Pipe External Protection - None
B00 - Tank External Protection - None
C00 - Pipe Location - No Piping

Tank Number: 003
Tank ID: 36286
Tank Status: Closed - In Place
Material Name: Closed - In Place
Capacity Gallons: 2000
Install Date: 12/01/1977
Date Tank Closed: 12/01/1993
Registered: True
Tank Location: Underground
Tank Type: Steel/carbon steel

DSNY BX DISTRICT 7/8 GARAGE (Continued) **U004062554**

Material Code: 0000
Common Name of Substance: Empty

Tightness Test Method: NN
Date Test: Not reported
Next Test Date: Not reported
Pipe Model: Not reported
Modified By: TRANSLAT
Last Modified: 04/14/2017

Equipment Records:

I04 - Overfill - Product Level Gauge (A/G)
J02 - Dispenser - Suction Dispenser
G00 - Tank Secondary Containment - None
D01 - Pipe Type - Steel/Carbon Steel/Iron
A00 - Tank Internal Protection - None
H00 - Tank Leak Detection - None
B00 - Tank External Protection - None
C00 - Pipe Location - No Piping
F00 - Pipe External Protection - None

Tank Number: 004
Tank ID: 36287
Tank Status: Closed - In Place
Material Name: Closed - In Place
Capacity Gallons: 2000
Install Date: 12/01/1977
Date Tank Closed: 12/01/1993
Registered: True
Tank Location: Underground
Tank Type: Steel/carbon steel
Material Code: 0000
Common Name of Substance: Empty

Tightness Test Method: NN
Date Test: Not reported
Next Test Date: Not reported
Pipe Model: Not reported
Modified By: TRANSLAT
Last Modified: 04/14/2017

Equipment Records:

I04 - Overfill - Product Level Gauge (A/G)
G00 - Tank Secondary Containment - None
J02 - Dispenser - Suction Dispenser
A00 - Tank Internal Protection - None
D01 - Pipe Type - Steel/Carbon Steel/Iron
H00 - Tank Leak Detection - None
B00 - Tank External Protection - None
C00 - Pipe Location - No Piping
F00 - Pipe External Protection - None

Tank Number: 007
Tank ID: 36290
Tank Status: Closed - Removed
Material Name: Closed - Removed

DSNY BX DISTRICT 7/8 GARAGE (Continued) **U004062554**

Capacity Gallons:	2000
Install Date:	08/01/1993
Date Tank Closed:	04/05/2006
Registered:	True
Tank Location:	Underground
Tank Type:	Fiberglass coated steel
Material Code:	0008
Common Name of Substance:	Diesel
Tightness Test Method:	NN
Date Test:	Not reported
Next Test Date:	Not reported
Pipe Model:	Not reported
Modified By:	dxliving
Last Modified:	04/14/2017

Equipment Records:

C02 - Pipe Location - Underground/On-ground
G00 - Tank Secondary Containment - None
H01 - Tank Leak Detection - Interstitial - Electronic Monitoring
A00 - Tank Internal Protection - None
F01 - Pipe External Protection - Painted/Asphalt Coating
H03 - Tank Leak Detection - Vapor Well
F02 - Pipe External Protection - Original Sacrificial Anode
B04 - Tank External Protection - Fiberglass
K01 - Spill Prevention - Catch Basin
I02 - Overfill - High Level Alarm
B02 - Tank External Protection - Original Sacrificial Anode
D02 - Pipe Type - Galvanized Steel
J01 - Dispenser - Pressurized Dispenser

Tank Number:	010
Tank ID:	4388
Tank Status:	Closed - Removed
Material Name:	Closed - Removed
Capacity Gallons:	2000
Install Date:	Not reported
Date Tank Closed:	12/01/1993
Registered:	True
Tank Location:	Underground
Tank Type:	Steel/carbon steel
Material Code:	0008
Common Name of Substance:	Diesel
Tightness Test Method:	NN
Date Test:	Not reported
Next Test Date:	Not reported
Pipe Model:	Not reported
Modified By:	TRANSLAT
Last Modified:	04/14/2017

Equipment Records:

I04 - Overfill - Product Level Gauge (A/G)
J02 - Dispenser - Suction Dispenser
A00 - Tank Internal Protection - None
G07 - Tank Secondary Containment - Excavation Liner
H00 - Tank Leak Detection - None

DSNY BX DISTRICT 7/8 GARAGE (Continued) **U004062554**

F00 - Pipe External Protection - None
B00 - Tank External Protection - None
C00 - Pipe Location - No Piping
D02 - Pipe Type - Galvanized Steel

Tank Number:	011
Tank ID:	173856
Tank Status:	Closed - Removed
Material Name:	Closed - Removed
Capacity Gallons:	2000
Install Date:	Not reported
Date Tank Closed:	12/01/1993
Registered:	True
Tank Location:	Underground
Tank Type:	Steel/carbon steel
Material Code:	0008
Common Name of Substance:	Diesel
Tightness Test Method:	NN
Date Test:	Not reported
Next Test Date:	Not reported
Pipe Model:	Not reported
Modified By:	TRANSLAT
Last Modified:	04/14/2017

Equipment Records:

I04 - Overfill - Product Level Gauge (A/G)
J02 - Dispenser - Suction Dispenser
A00 - Tank Internal Protection - None
G07 - Tank Secondary Containment - Excavation Liner
H00 - Tank Leak Detection - None
B00 - Tank External Protection - None
C00 - Pipe Location - No Piping
D02 - Pipe Type - Galvanized Steel
F00 - Pipe External Protection - None

Tank Number:	012
Tank ID:	173861
Tank Status:	Closed - Removed
Material Name:	Closed - Removed
Capacity Gallons:	2000
Install Date:	Not reported
Date Tank Closed:	12/01/1993
Registered:	True
Tank Location:	Underground
Tank Type:	Steel/carbon steel
Material Code:	0009
Common Name of Substance:	Gasoline
Tightness Test Method:	NN
Date Test:	Not reported
Next Test Date:	Not reported
Pipe Model:	Not reported
Modified By:	TRANSLAT
Last Modified:	04/14/2017

DSNY BX DISTRICT 7/8 GARAGE (Continued) **U004062554**

Equipment Records:

I04 - Overfill - Product Level Gauge (A/G)
J02 - Dispenser - Suction Dispenser
A00 - Tank Internal Protection - None
G07 - Tank Secondary Containment - Excavation Liner
H00 - Tank Leak Detection - None
F00 - Pipe External Protection - None
B00 - Tank External Protection - None
C00 - Pipe Location - No Piping
D02 - Pipe Type - Galvanized Steel

Tank Number:	021
Tank ID:	36301
Tank Status:	Closed - Removed
Material Name:	Closed - Removed
Capacity Gallons:	100
Install Date:	Not reported
Date Tank Closed:	12/01/1993
Registered:	True
Tank Location:	Underground
Tank Type:	Steel/carbon steel
Material Code:	0001
Common Name of Substance:	#2 Fuel Oil (On-Site Consumption)
Tightness Test Method:	NN
Date Test:	Not reported
Next Test Date:	Not reported
Pipe Model:	Not reported
Modified By:	TRANSLAT
Last Modified:	04/14/2017

Equipment Records:

I04 - Overfill - Product Level Gauge (A/G)
J02 - Dispenser - Suction Dispenser
A00 - Tank Internal Protection - None
G07 - Tank Secondary Containment - Excavation Liner
H00 - Tank Leak Detection - None
C00 - Pipe Location - No Piping
D02 - Pipe Type - Galvanized Steel
F00 - Pipe External Protection - None
B00 - Tank External Protection - None

Tank Number:	024
Tank ID:	226743
Tank Status:	In Service
Material Name:	In Service
Capacity Gallons:	3000
Install Date:	10/01/2006
Date Tank Closed:	Not reported
Registered:	True
Tank Location:	Underground
Tank Type:	Equivalent technology
Material Code:	2710
Common Name of Substance:	Biodiesel

DSNY BX DISTRICT 7/8 GARAGE (Continued) **U004062554**

Tightness Test Method: NN
Date Test: Not reported
Next Test Date: Not reported
Pipe Model: D
Modified By: JSMACRI
Last Modified: 12/07/2018

Equipment Records:

F04 - Pipe External Protection - Fiberglass
L01 - Piping Leak Detection - Interstitial - Electronic Monitoring
C03 - Pipe Location - Aboveground/Underground Combination
I03 - Overfill - Automatic Shut-Off
H01 - Tank Leak Detection - Interstitial - Electronic Monitoring
A00 - Tank Internal Protection - None
D01 - Pipe Type - Steel/Carbon Steel/Iron
G04 - Tank Secondary Containment - Double-Walled (Underground)
L07 - Piping Leak Detection - Pressurized Piping Leak Detector
K01 - Spill Prevention - Catch Basin
I02 - Overfill - High Level Alarm
B04 - Tank External Protection - Fiberglass
J01 - Dispenser - Pressurized Dispenser
E04 - Piping Secondary Containment - Double walled UG

Tank Number: 025
Tank ID: 226744
Tank Status: In Service
Material Name: In Service
Capacity Gallons: 3000
Install Date: 10/01/2006
Date Tank Closed: Not reported
Registered: True
Tank Location: Underground
Tank Type: Equivalent technology
Material Code: 2710
Common Name of Substance: Biodiesel

Tightness Test Method: NN
Date Test: Not reported
Next Test Date: Not reported
Pipe Model: D
Modified By: JSMACRI
Last Modified: 12/07/2018

Equipment Records:

L01 - Piping Leak Detection - Interstitial - Electronic Monitoring
F04 - Pipe External Protection - Fiberglass
C03 - Pipe Location - Aboveground/Underground Combination
H01 - Tank Leak Detection - Interstitial - Electronic Monitoring
I03 - Overfill - Automatic Shut-Off
A00 - Tank Internal Protection - None
D01 - Pipe Type - Steel/Carbon Steel/Iron
G04 - Tank Secondary Containment - Double-Walled (Underground)
L07 - Piping Leak Detection - Pressurized Piping Leak Detector
K01 - Spill Prevention - Catch Basin
I02 - Overfill - High Level Alarm
B04 - Tank External Protection - Fiberglass
J01 - Dispenser - Pressurized Dispenser

DSNY BX DISTRICT 7/8 GARAGE (Continued) **U004062554**

E04 - Piping Secondary Containment - Double walled UG

Tank Number:	71
Tank ID:	47422
Tank Status:	Closed - Removed
Material Name:	Closed - Removed
Capacity Gallons:	2000
Install Date:	08/01/1993
Date Tank Closed:	04/05/2006
Registered:	True
Tank Location:	Underground
Tank Type:	Fiberglass coated steel
Material Code:	0008
Common Name of Substance:	Diesel
Tightness Test Method:	NN
Date Test:	Not reported
Next Test Date:	Not reported
Pipe Model:	Not reported
Modified By:	dxliving
Last Modified:	04/14/2017

Equipment Records:

C02 - Pipe Location - Underground/On-ground
H05 - Tank Leak Detection - In-Tank System (ATG)
H01 - Tank Leak Detection - Interstitial - Electronic Monitoring
A00 - Tank Internal Protection - None
F01 - Pipe External Protection - Painted/Asphalt Coating
G04 - Tank Secondary Containment - Double-Walled (Underground)
F02 - Pipe External Protection - Original Sacrificial Anode
B04 - Tank External Protection - Fiberglass
I02 - Overfill - High Level Alarm
K01 - Spill Prevention - Catch Basin
B02 - Tank External Protection - Original Sacrificial Anode
J01 - Dispenser - Pressurized Dispenser
D02 - Pipe Type - Galvanized Steel

Tank Number:	81
Tank ID:	58591
Tank Status:	In Service
Material Name:	In Service
Capacity Gallons:	1000
Install Date:	08/01/2000
Date Tank Closed:	Not reported
Registered:	True
Tank Location:	Underground
Tank Type:	Fiberglass coated steel
Material Code:	0022
Common Name of Substance:	Waste Oil/Used Oil
Tightness Test Method:	NN
Date Test:	Not reported
Next Test Date:	Not reported
Pipe Model:	Not reported
Modified By:	JSMACRI
Last Modified:	12/07/2018

DSNY BX DISTRICT 7/8 GARAGE (Continued) **U004062554**

Equipment Records:

J00 - Dispenser - None
F05 - Pipe External Protection - Jacketed
L01 - Piping Leak Detection - Interstitial - Electronic Monitoring
C03 - Pipe Location - Aboveground/Underground Combination
I03 - Overfill - Automatic Shut-Off
D01 - Pipe Type - Steel/Carbon Steel/Iron
H01 - Tank Leak Detection - Interstitial - Electronic Monitoring
A00 - Tank Internal Protection - None
G04 - Tank Secondary Containment - Double-Walled (Underground)
E04 - Piping Secondary Containment - Double walled UG
K01 - Spill Prevention - Catch Basin
I02 - Overfill - High Level Alarm
B04 - Tank External Protection - Fiberglass

G116 **BRONX 8TH GARAGE** **NY Spills** **S117362677**
SE **423 WEST 215TH STREET** **N/A**
< 1/8 **MANHATTAN, NY**
0.076 mi.
399 ft. **Site 7 of 13 in cluster G**

Relative:
Lower

Actual:
30 ft.

SPILLS:

Name:	BRONX 8TH GARAGE
Address:	423 WEST 215TH STREET
City,State,Zip:	MANHATTAN, NY
Spill Number/Closed Date:	1406100 / 2014-09-19
Facility ID:	1406100
Facility Type:	ER
DER Facility ID:	454563
Site ID:	499557
DEC Region:	2
Spill Cause:	Unknown
Spill Class:	Not reported
SWIS:	3101
Spill Date:	2014-09-08
Investigator:	HRAHMED
Referred To:	Not reported
Reported to Dept:	2014-09-08
CID:	Not reported
Water Affected:	Not reported
Spill Source:	Commercial/Industrial
Spill Notifier:	Other
Cleanup Ceased:	Not reported
Cleanup Meets Std:	False
Last Inspection:	Not reported
Recommended Penalty:	False
UST Trust:	False
Remediation Phase:	0
Date Entered In Computer:	2014-09-08
Spill Record Last Update:	2014-09-19
Spiller Name:	PATRICK
Spiller Company:	DSNY
Spiller Address:	423 WEST 215TH STREET
Spiller Company:	999
Contact Name:	PATRICK
DEC Memo:	"9/8/14- Ahmed - Spoke to DSNY. as per them motor oil and waste oil spilled insite the building garage on concret and went to the drain

BRONX 8TH GARAGE (Continued) **S117362677**

which leads to a oil-water separator. DEP responded to the site and as per DSNY DEP confirmed that there was no impact in city sewer. DSNY crews cleanup the concret floor by mopping and speedy dry. Clean up completed"

Remarks: "Clean up is pending unknown cause at this time"

All Materials:

Site ID:	499557
Operable Unit ID:	1248972
Operable Unit:	01
Material ID:	2250501
Material Code:	0015
Material Name:	motor oil
Case No.:	Not reported
Material FA:	Petroleum
Quantity:	100.00
Units:	G
Recovered:	Not reported
Oxygenate:	Not reported

Site ID:	499557
Operable Unit ID:	1248972
Operable Unit:	01
Material ID:	2250500
Material Code:	0022
Material Name:	waste oil/used oil
Case No.:	Not reported
Material FA:	Petroleum
Quantity:	100.00
Units:	G
Recovered:	Not reported
Oxygenate:	Not reported

G117 **NYC DEPT OF SANITATION** **NY LTANKS** **S116156833**
SE **423 WEST 215TH ST** **N/A**
< 1/8 **NEW YORK, NY**
0.076 mi.
399 ft. **Site 8 of 13 in cluster G**

Relative:
Lower

Actual:
30 ft.

LTANKS:

Name:	NYC DEPT OF SANITATION
Address:	423 WEST 215TH ST
City,State,Zip:	NEW YORK, NY
Spill Number/Closed Date:	1310377 / 2018-06-14
Facility ID:	1310377
Site ID:	491224
Spill Date:	2014-01-29
Spill Cause:	Tank Test Failure
Spill Source:	Institutional, Educational, Gov., Other
Spill Class:	C4
Cleanup Ceased:	Not reported
SWIS:	3101
Investigator:	adzhitom
Referred To:	Not reported
Reported to Dept:	2014-01-29
CID:	Not reported
Water Affected:	Not reported

NYC DEPT OF SANITATION (Continued) **S116156833**

Spill Notifier:	Other
Last Inspection:	Not reported
Recommended Penalty:	False
Meets Standard:	False
UST Involvement:	False
Remediation Phase:	0
Date Entered In Computer:	2014-01-29
Spill Record Last Update:	2018-06-14
Spiller Name:	MICHAEL SEPE
Spiller Company:	NYC DEPT OF SANITATION
Spiller Address:	423 WEST 215TH ST
Spiller County:	999
Spiller Contact:	MICHAEL SEPE
Spiller Phone:	(631) 586-5900
Spiller Extention:	Not reported
DEC Region:	2
DER Facility ID:	446230
DEC Memo:	"1/29/2014 - Feng - called the tank tester Michael Sepe (631-714-9156) and left a message for him to call back. 8/28/2015 - email to Jay Shah of NYC Sanitation Jay, The spill was reported on 1/29/2014 for a tank test failure and then nothing has been received. Could you please tell me the status of this case? What happened and what work has been done to address the problem? Thank you, 3/29/2016 - Feng - Called NYC Sanitation (718-334-9138) and talked to Jim Manfredy. Jay is out of the office today. He will leave Jay a message that DEC needs documentation to close the spill. 3/30/2016 Feng This spill is transferred from J. Feng to V. Brevdo as per J. Vought. 3/30/2016 Spill transferred to Alex Z., as per V. Brevdo. AZ 4/26/2016 Spoke with Kevin Shanahan. He will contact DDC and inquire if this spill could be included in their list. AZ 2-15-2017 Reviewed a report by URS dated 11/4/2016. The report stated that water was found on several occasions in the sump and secondary containment of diesel tank #25. Also, the remote fill was excavated and a small leak was found at the top of the Fernco coupling located under the spill bucket. I discussed this spill with Kevin Shanahan over the phone. Soil borings and monitoring wells will be installed to confirm that soil and groundwater are not impacted by the spill. A work plan will be submitted by URS. AZ 6-21-2017 The following e-mail was sent to K. Shanahan and V. Brevdo: Dear Kevin, I have reviewed a Work Plan for this site dated May 8, 2017. URS proposed installation of six soil borings, installation of groundwater monitoring wells at three of those boring locations, and collection/analysis of soil and groundwater samples. I concur with this proposal. The Responsible Party and its contractors are solely responsible for the safe execution of all invasive work performed at the site, and in particular, are responsible for identifying subsurface utilities and safeguarding the structural integrity of any excavations, buildings, utilities, and other structures both on- and off-site that may be adversely affected by the work. The Responsible Party and its contractors must obtain any local, state or federal permits or approvals that may be required to perform the work necessary to address this spill. Furthermore, the Responsible Party and its contractors are solely responsible for the implementation of all appropriate health and safety measures during the performance of this work. Sincerely, Alex Zhitomirsky - Engineering Geologist 2 NYS Department of Environmental Conservation 47-40 21st Street, Long Island City, NY 11101 Phone: 718.482.6387 - Fax: 718.482.6390 Email:

NYC DEPT OF SANITATION (Continued) **S116156833**

alexander.zhitomirsky@dec.ny.gov 8/1/2017 Reviewed a WP dated 5/8/2017. Discussed the site with K. Shanahan. Fill port and the secondary containment piping were leaking and repaired. Three wells and three boring were proposed. URS have not obtained as built drawings for the tanks. URS will inquire from NYC DOS more details regarding the secondary piping location. SB-11, SB-13, and SB-12 will be finished as wells. URS received geophysical results, but have not evaluated them yet. URS will notify DEC regarding results of the geophysical investigation and the secondary piping location. AZ 8/2/2017 Email from K. Shanahan: Alex, One August 1, 2017 we discussed the environmental investigation work plan contained in our report submitted to the NYSDEC on May 8, 2017. Based on our conversation, we agreed to the following approach with respect to planned investigation to address the above referenced spill number. 1. Add tank piping to the proposed investigation plan, if available. 2. Install a monitoring well at proposed boring location SB-11. 3. Install monitoring wells MW-07 and MW-08 at proposed borings locations SB-12 and SB-13. 4. Install borings SB-12 and SB-13 at proposed monitoring well locations MW-07 and MW-08. 5. Install monitoring wells at borings SB-12 and SB-13 if petroleum impacts are detected during drilling. The attached figure illustrates these revisions to the original work plan. Please reply to this e-mail with your approval. Thanks, Kevin J. Shanahan Project Manager, Environment Business Unit, Metro New York Direct 716-923-1215 Cell 716-480-7352 kevin.shanahan@aecom.com 8-3-2017 Email to K. Shanahan/V. Brevdo: Kevin, As per your proposal and the telephone conversation on August 3, 2017, you can move monitoring well MW-09, if feasible. I concur with the Work Plan. The Responsible Party and its contractors are solely responsible for the safe execution of all invasive work performed at the site, and in particular, are responsible for identifying subsurface utilities and safeguarding the structural integrity of any excavations, buildings, utilities, and other structures both on- and off-site that may be adversely affected by the work. The Responsible Party and its contractors must obtain any local, state or federal permits or approvals that may be required to perform the work necessary to address this spill. Furthermore, the Responsible Party and its contractors are solely responsible for the implementation of all appropriate health and safety measures during the performance of this work. AZ 6-14-2018 Reviewed a spill closure report received on 4/2/2018. The following e-mail was sent to K. Shanahan and V. Brevdo: Dear Kevin, I have reviewed a Spill Closure Report for the above site dated March 29, 2017. This spill number was opened after a 3,000-gallon biodiesel UST failed a tightness test. The remote fill was excavated and a small leak was repaired in 2014. The system passed a subsequent tightness test. Five borings and four monitoring wells were installed at the site to investigate whether the spill had impacted the environment. The report stated that no free-phase or dissolved phase groundwater impacts were detected. No petroleum impacts were detected in soil samples. URS recommended closing spill number 1310377. Based on this information this spill is closed. The Department hereby reserves all of its rights concerning, and such forbearance shall not extend to, any further investigation or remedial action the Department deems necessary due to: I. The off-site migration of petroleum contaminants that was unknown at the time of this closure. II. Environmental conditions related to this spill case which were unknown to the Department at the time of this closure. III. Information received, in whole or part, after the

NYC DEPT OF SANITATION (Continued) **S116156833**

Department's spill case closure, which indicates that corrective action was not sufficiently protective of human health and/or the environment. IV. Fraud in obtaining this spill case closure determination. As a precaution, we must bring your attention to our concerns for the future use of this site. If subsurface contamination is encountered while excavating for any construction activity, appropriate remedial and vapor mitigation efforts may need to be taken to fully prevent vapor intrusion into any site development and to ensure human health and safety. This spill closure does not exempt the Responsible Parties from compliance with any applicable laws and regulations. Please be advised that you should maintain a permanent file of all documentation and correspondence regarding this case for future use as the Department's files may not be maintained indefinitely. Sincerely, Alex Zhitomirsky - Engineering Geologist 2 NYS Department of Environmental Conservation 47-40 21st Street, Long Island City, NY 11101 Phone: 718.482.6387 - Fax: 718.482.6390 Email: alexander.zhitomirsky@dec.ny.gov "

Remarks: "no product in secondary, line failure"

All Materials:

Site ID:	491224
Operable Unit ID:	1240779
Operable Unit:	01
Material ID:	2241004
Material Code:	9999
Material Name:	other - biodiesel
Case No.:	Not reported
Material FA:	Other
Quantity:	Not reported
Units:	Not reported
Recovered:	Not reported
Oxygenate:	Not reported

G118 **DSNY BX DISTRICT 7/8 GARAGE** **NY AST** **A100168956**
SE **423 WEST 215TH STREET** **N/A**
< 1/8 **NEW YORK, NY 10034**
0.076 mi.
399 ft. **Site 9 of 13 in cluster G**

Relative:
Lower

Actual:
30 ft.

AST:

Name:	DSNY BX DISTRICT 7/8 GARAGE
Address:	423 WEST 215TH STREET
City,State,Zip:	NEW YORK, NY 10034
Region:	STATE
DEC Region:	2
Site Status:	Active
Facility Id:	2-455822
Program Type:	PBS
UTM X:	591461.81502
UTM Y:	4524837.38273
Expiration Date:	12/06/2023
Site Type:	Municipality (Incl. Waste Water Treatment Plants, Utilities, Swimming Pools, etc.)

Affiliation Records:

Site Id:	20068
Affiliation Type:	Facility Owner
Company Name:	NYC DEPT OF SANITATION
Contact Type:	DEPUTY CHIEF

DSNY BX DISTRICT 7/8 GARAGE (Continued) **A100168956**

Contact Name:	CHRISTIAN HOURIHAN
Address1:	125 WORTH ST. RM 823B
Address2:	Not reported
City:	NEW YORK
State:	NY
Zip Code:	10013
Country Code:	001
Phone:	(646) 885-4856
EMail:	Not reported
Fax Number:	Not reported
Modified By:	JSMACRI
Date Last Modified:	2018-12-07

Site Id:	20068
Affiliation Type:	Mail Contact
Company Name:	NYC DEPT OF SANITATION
Contact Type:	Not reported
Contact Name:	CHRISTIAN HOURIHAN
Address1:	ROOM 823B
Address2:	125 WORTH STREET
City:	NEW YORK
State:	NY
Zip Code:	10013
Country Code:	001
Phone:	(646) 885-4890
EMail:	CHOURIHAN@DSNY.NYC.GOV
Fax Number:	Not reported
Modified By:	JSMACRI
Date Last Modified:	2018-12-20

Site Id:	20068
Affiliation Type:	Facility Operator
Company Name:	DSNY BX DISTRICT 7/8 GARAGE
Contact Type:	Not reported
Contact Name:	DOMINICK MANCUSI
Address1:	Not reported
Address2:	Not reported
City:	Not reported
State:	NN
Zip Code:	Not reported
Country Code:	001
Phone:	(212) 569-6019
EMail:	Not reported
Fax Number:	Not reported
Modified By:	DAFRANCI
Date Last Modified:	2016-11-10

Site Id:	20068
Affiliation Type:	Emergency Contact
Company Name:	NYC DEPT OF SANITATION
Contact Type:	Not reported
Contact Name:	BUREAU OF CLEANING & COLLECTIONS
Address1:	Not reported
Address2:	Not reported
City:	Not reported
State:	NN
Zip Code:	Not reported

DSNY BX DISTRICT 7/8 GARAGE (Continued) **A100168956**

Country Code:	999
Phone:	(646) 885-5051
EMail:	Not reported
Fax Number:	Not reported
Modified By:	JSMACRI
Date Last Modified:	2019-03-01

Tank Info:

Tank Number:	002
Tank Id:	36285
Material Code:	0000
Common Name of Substance:	Empty

Equipment Records:

J02 - Dispenser - Suction Dispenser
G00 - Tank Secondary Containment - None
D01 - Pipe Type - Steel/Carbon Steel/Iron
A00 - Tank Internal Protection - None
H00 - Tank Leak Detection - None
I00 - Overfill - None
C00 - Pipe Location - No Piping
F00 - Pipe External Protection - None
B00 - Tank External Protection - None

Tank Location:	Aboveground - contact with soil.... Tank bottom rests on soil, allowing no visual inspection.
Tank Type:	Steel/Carbon Steel/Iron
Tank Status:	Closed - Removed
Pipe Model:	Not reported
Install Date:	12/01/1977
Capacity Gallons:	550
Tightness Test Method:	NN
Date Test:	Not reported
Next Test Date:	Not reported
Date Tank Closed:	12/01/1993
Register:	True
Modified By:	TRANSLAT
Last Modified:	04/14/2017
Material Name:	empty

Tank Number:	005
Tank Id:	36288
Material Code:	9999
Common Name of Substance:	Other

Equipment Records:

G00 - Tank Secondary Containment - None
J02 - Dispenser - Suction Dispenser
A00 - Tank Internal Protection - None
D01 - Pipe Type - Steel/Carbon Steel/Iron
H00 - Tank Leak Detection - None
I00 - Overfill - None
B00 - Tank External Protection - None
C00 - Pipe Location - No Piping
F00 - Pipe External Protection - None

DSNY BX DISTRICT 7/8 GARAGE (Continued) **A100168956**

Tank Location:	Aboveground - contact with soil.... Tank bottom rests on soil, allowing no visual inspection.
Tank Type:	Steel/Carbon Steel/Iron
Tank Status:	Closed - Removed
Pipe Model:	Not reported
Install Date:	12/01/1977
Capacity Gallons:	275
Tightness Test Method:	NN
Date Test:	Not reported
Next Test Date:	Not reported
Date Tank Closed:	12/01/1993
Register:	True
Modified By:	TRANSLAT
Last Modified:	04/14/2017
Material Name:	other

Tank Number:	006
Tank Id:	36289
Material Code:	9999
Common Name of Substance:	Other

Equipment Records:

G00 - Tank Secondary Containment - None
J02 - Dispenser - Suction Dispenser
A00 - Tank Internal Protection - None
D01 - Pipe Type - Steel/Carbon Steel/Iron
H00 - Tank Leak Detection - None
I00 - Overfill - None
F00 - Pipe External Protection - None
B00 - Tank External Protection - None
C00 - Pipe Location - No Piping

Tank Location:	Aboveground - contact with soil.... Tank bottom rests on soil, allowing no visual inspection.
Tank Type:	Steel/Carbon Steel/Iron
Tank Status:	Closed - Removed
Pipe Model:	Not reported
Install Date:	12/01/1977
Capacity Gallons:	275
Tightness Test Method:	NN
Date Test:	Not reported
Next Test Date:	Not reported
Date Tank Closed:	12/01/1993
Register:	True
Modified By:	TRANSLAT
Last Modified:	04/14/2017
Material Name:	other

Tank Number:	008
Tank Id:	173953
Material Code:	0013
Common Name of Substance:	Lube Oil

Equipment Records:

I04 - Overfill - Product Level Gauge (A/G)

DSNY BX DISTRICT 7/8 GARAGE (Continued) **A100168956**

C01 - Pipe Location - Aboveground
G00 - Tank Secondary Containment - None
J02 - Dispenser - Suction Dispenser
B01 - Tank External Protection - Painted/Asphalt Coating
A00 - Tank Internal Protection - None
H00 - Tank Leak Detection - None
D02 - Pipe Type - Galvanized Steel
F00 - Pipe External Protection - None

Tank Location:	Aboveground - on saddles, legs, racks, etc.... Tank bottom is elevated above grade or tank pad, allowing visual inspection.
Tank Type:	Steel/Carbon Steel/Iron
Tank Status:	Closed - Removed
Pipe Model:	Not reported
Install Date:	Not reported
Capacity Gallons:	275
Tightness Test Method:	NN
Date Test:	Not reported
Next Test Date:	Not reported
Date Tank Closed:	Not reported
Register:	True
Modified By:	TRANSLAT
Last Modified:	04/14/2017
Material Name:	lube oil

Tank Number:	008-A
Tank Id:	173954
Material Code:	9999
Common Name of Substance:	Other

Equipment Records:

J02 - Dispenser - Suction Dispenser
G00 - Tank Secondary Containment - None
A00 - Tank Internal Protection - None
D01 - Pipe Type - Steel/Carbon Steel/Iron
H00 - Tank Leak Detection - None
I00 - Overfill - None
B00 - Tank External Protection - None
C00 - Pipe Location - No Piping
F00 - Pipe External Protection - None

Tank Location:	Aboveground - contact with soil.... Tank bottom rests on soil, allowing no visual inspection.
Tank Type:	Steel/Carbon Steel/Iron
Tank Status:	Closed - Removed
Pipe Model:	Not reported
Install Date:	12/01/1977
Capacity Gallons:	275
Tightness Test Method:	NN
Date Test:	Not reported
Next Test Date:	Not reported
Date Tank Closed:	12/01/1993
Register:	True
Modified By:	TRANSLAT
Last Modified:	04/14/2017
Material Name:	other

DSNY BX DISTRICT 7/8 GARAGE (Continued) **A100168956**

Tank Number:	009
Tank Id:	173955
Material Code:	0013
Common Name of Substance:	Lube Oil

Equipment Records:

I04 - Overfill - Product Level Gauge (A/G)
C01 - Pipe Location - Aboveground
G00 - Tank Secondary Containment - None
J02 - Dispenser - Suction Dispenser
A00 - Tank Internal Protection - None
B01 - Tank External Protection - Painted/Asphalt Coating
H00 - Tank Leak Detection - None
F00 - Pipe External Protection - None
D02 - Pipe Type - Galvanized Steel

Tank Location:	Aboveground - contact with soil.... Tank bottom rests on soil, allowing no visual inspection.
Tank Type:	Steel/Carbon Steel/Iron
Tank Status:	Closed - Removed
Pipe Model:	Not reported
Install Date:	Not reported
Capacity Gallons:	110
Tightness Test Method:	NN
Date Test:	Not reported
Next Test Date:	Not reported
Date Tank Closed:	Not reported
Register:	True
Modified By:	TRANSLAT
Last Modified:	04/14/2017
Material Name:	lube oil

Tank Number:	009-A
Tank Id:	173956
Material Code:	0012
Common Name of Substance:	Kerosene [#1 Fuel Oil] (On-Site Consumption)

Equipment Records:

G00 - Tank Secondary Containment - None
J02 - Dispenser - Suction Dispenser
D01 - Pipe Type - Steel/Carbon Steel/Iron
A00 - Tank Internal Protection - None
H00 - Tank Leak Detection - None
I00 - Overfill - None
B00 - Tank External Protection - None
F00 - Pipe External Protection - None
C00 - Pipe Location - No Piping

Tank Location:	Aboveground - contact with soil.... Tank bottom rests on soil, allowing no visual inspection.
Tank Type:	Steel/Carbon Steel/Iron
Tank Status:	Closed - Removed
Pipe Model:	Not reported
Install Date:	12/01/1977
Capacity Gallons:	275
Tightness Test Method:	NN
Date Test:	Not reported

DSNY BX DISTRICT 7/8 GARAGE (Continued) **A100168956**

Next Test Date:	Not reported
Date Tank Closed:	12/01/1993
Register:	True
Modified By:	TRANSLAT
Last Modified:	04/14/2017
Material Name:	kerosene [#1 fuel oil] (on-site consumption)

Tank Number:	010-A
Tank Id:	173855
Material Code:	0013
Common Name of Substance:	Lube Oil

Equipment Records:

I04 - Overfill - Product Level Gauge (A/G)
C01 - Pipe Location - Aboveground
J02 - Dispenser - Suction Dispenser
G00 - Tank Secondary Containment - None
B01 - Tank External Protection - Painted/Asphalt Coating
A00 - Tank Internal Protection - None
H00 - Tank Leak Detection - None
D02 - Pipe Type - Galvanized Steel
F00 - Pipe External Protection - None

Tank Location:	Aboveground - contact with soil.... Tank bottom rests on soil, allowing no visual inspection.
Tank Type:	Steel/Carbon Steel/Iron
Tank Status:	Closed - Removed
Pipe Model:	Not reported
Install Date:	Not reported
Capacity Gallons:	110
Tightness Test Method:	NN
Date Test:	Not reported
Next Test Date:	Not reported
Date Tank Closed:	Not reported
Register:	True
Modified By:	TRANSLAT
Last Modified:	04/14/2017
Material Name:	lube oil

Tank Number:	011-A
Tank Id:	173860
Material Code:	0013
Common Name of Substance:	Lube Oil

Equipment Records:

I04 - Overfill - Product Level Gauge (A/G)
C01 - Pipe Location - Aboveground
J02 - Dispenser - Suction Dispenser
G00 - Tank Secondary Containment - None
B01 - Tank External Protection - Painted/Asphalt Coating
A00 - Tank Internal Protection - None
H00 - Tank Leak Detection - None
D02 - Pipe Type - Galvanized Steel
F00 - Pipe External Protection - None

Tank Location:	Aboveground - contact with soil.... Tank bottom rests on soil,

DSNY BX DISTRICT 7/8 GARAGE (Continued) **A100168956**

	allowing no visual inspection.
Tank Type:	Steel/Carbon Steel/Iron
Tank Status:	Closed - Removed
Pipe Model:	Not reported
Install Date:	Not reported
Capacity Gallons:	275
Tightness Test Method:	NN
Date Test:	Not reported
Next Test Date:	Not reported
Date Tank Closed:	Not reported
Register:	True
Modified By:	TRANSLAT
Last Modified:	04/14/2017
Material Name:	lube oil

Tank Number:	012-A
Tank Id:	173883
Material Code:	0013
Common Name of Substance:	Lube Oil

Equipment Records:

C01 - Pipe Location - Aboveground
I04 - Overfill - Product Level Gauge (A/G)
J02 - Dispenser - Suction Dispenser
G00 - Tank Secondary Containment - None
A00 - Tank Internal Protection - None
B01 - Tank External Protection - Painted/Asphalt Coating
D02 - Pipe Type - Galvanized Steel
H00 - Tank Leak Detection - None
F00 - Pipe External Protection - None

Tank Location:	Aboveground - contact with soil.... Tank bottom rests on soil, allowing no visual inspection.
Tank Type:	Steel/Carbon Steel/Iron
Tank Status:	Closed - Removed
Pipe Model:	Not reported
Install Date:	Not reported
Capacity Gallons:	275
Tightness Test Method:	NN
Date Test:	Not reported
Next Test Date:	Not reported
Date Tank Closed:	Not reported
Register:	True
Modified By:	TRANSLAT
Last Modified:	04/14/2017
Material Name:	lube oil

Tank Number:	013
Tank Id:	36296
Material Code:	0012
Common Name of Substance:	Kerosene [#1 Fuel Oil] (On-Site Consumption)

Equipment Records:

I04 - Overfill - Product Level Gauge (A/G)
G00 - Tank Secondary Containment - None

DSNY BX DISTRICT 7/8 GARAGE (Continued) **A100168956**

J02 - Dispenser - Suction Dispenser
A00 - Tank Internal Protection - None
H00 - Tank Leak Detection - None
B00 - Tank External Protection - None
C00 - Pipe Location - No Piping
D02 - Pipe Type - Galvanized Steel
F00 - Pipe External Protection - None

Tank Location:	Aboveground - on saddles, legs, racks, etc.... Tank bottom is elevated above grade or tank pad, allowing visual inspection.
Tank Type:	Steel/Carbon Steel/Iron
Tank Status:	Closed - Removed
Pipe Model:	Not reported
Install Date:	Not reported
Capacity Gallons:	275
Tightness Test Method:	NN
Date Test:	Not reported
Next Test Date:	Not reported
Date Tank Closed:	12/01/1993
Register:	True
Modified By:	TRANSLAT
Last Modified:	04/14/2017
Material Name:	kerosene [#1 fuel oil] (on-site consumption)

Tank Number:	014
Tank Id:	36297
Material Code:	0012
Common Name of Substance:	Kerosene [#1 Fuel Oil] (On-Site Consumption)

Equipment Records:

I04 - Overfill - Product Level Gauge (A/G)
J02 - Dispenser - Suction Dispenser
G00 - Tank Secondary Containment - None
A00 - Tank Internal Protection - None
H00 - Tank Leak Detection - None
B00 - Tank External Protection - None
C00 - Pipe Location - No Piping
D02 - Pipe Type - Galvanized Steel
F00 - Pipe External Protection - None

Tank Location:	Aboveground - contact with soil.... Tank bottom rests on soil, allowing no visual inspection.
Tank Type:	Steel/Carbon Steel/Iron
Tank Status:	Closed - Removed
Pipe Model:	Not reported
Install Date:	Not reported
Capacity Gallons:	110
Tightness Test Method:	NN
Date Test:	Not reported
Next Test Date:	Not reported
Date Tank Closed:	12/01/1993
Register:	True
Modified By:	TRANSLAT
Last Modified:	04/14/2017
Material Name:	kerosene [#1 fuel oil] (on-site consumption)

Tank Number:	020

DSNY BX DISTRICT 7/8 GARAGE (Continued) **A100168956**

Tank Id:	36300
Material Code:	9999
Common Name of Substance:	Other

Equipment Records:

I04 - Overfill - Product Level Gauge (A/G)
J02 - Dispenser - Suction Dispenser
G00 - Tank Secondary Containment - None
A00 - Tank Internal Protection - None
H00 - Tank Leak Detection - None
B00 - Tank External Protection - None
C00 - Pipe Location - No Piping
D02 - Pipe Type - Galvanized Steel
F00 - Pipe External Protection - None

Tank Location:	Aboveground - contact with soil.... Tank bottom rests on soil, allowing no visual inspection.
Tank Type:	Steel/Carbon Steel/Iron
Tank Status:	Closed - Removed
Pipe Model:	Not reported
Install Date:	Not reported
Capacity Gallons:	110
Tightness Test Method:	NN
Date Test:	Not reported
Next Test Date:	Not reported
Date Tank Closed:	12/01/1993
Register:	True
Modified By:	TRANSLAT
Last Modified:	04/14/2017
Material Name:	other

Tank Number:	022
Tank Id:	36302
Material Code:	0001
Common Name of Substance:	#2 Fuel Oil (On-Site Consumption)

Equipment Records:

I04 - Overfill - Product Level Gauge (A/G)
J02 - Dispenser - Suction Dispenser
G00 - Tank Secondary Containment - None
A00 - Tank Internal Protection - None
H00 - Tank Leak Detection - None
C00 - Pipe Location - No Piping
D02 - Pipe Type - Galvanized Steel
F00 - Pipe External Protection - None
B00 - Tank External Protection - None

Tank Location:	Aboveground - contact with soil.... Tank bottom rests on soil, allowing no visual inspection.
Tank Type:	Steel/Carbon Steel/Iron
Tank Status:	Closed - Removed
Pipe Model:	Not reported
Install Date:	Not reported
Capacity Gallons:	275
Tightness Test Method:	NN
Date Test:	Not reported
Next Test Date:	Not reported

DSNY BX DISTRICT 7/8 GARAGE (Continued) **A100168956**

Date Tank Closed:	12/01/1993
Register:	True
Modified By:	TRANSLAT
Last Modified:	04/14/2017
Material Name:	#2 fuel oil (on-site consumption)

Tank Number:	023
Tank Id:	36303
Material Code:	0001
Common Name of Substance:	#2 Fuel Oil (On-Site Consumption)

Equipment Records:

I04 - Overfill - Product Level Gauge (A/G)
G00 - Tank Secondary Containment - None
J02 - Dispenser - Suction Dispenser
A00 - Tank Internal Protection - None
H00 - Tank Leak Detection - None
F00 - Pipe External Protection - None
B00 - Tank External Protection - None
C00 - Pipe Location - No Piping
D02 - Pipe Type - Galvanized Steel

Tank Location:	Aboveground - contact with soil.... Tank bottom rests on soil, allowing no visual inspection.
Tank Type:	Steel/Carbon Steel/Iron
Tank Status:	Closed - Removed
Pipe Model:	Not reported
Install Date:	Not reported
Capacity Gallons:	275
Tightness Test Method:	NN
Date Test:	Not reported
Next Test Date:	Not reported
Date Tank Closed:	12/01/1993
Register:	True
Modified By:	TRANSLAT
Last Modified:	04/14/2017
Material Name:	#2 fuel oil (on-site consumption)

Tank Number:	73
Tank Id:	47419
Material Code:	0010
Common Name of Substance:	Hydraulic Oil

Equipment Records:

C01 - Pipe Location - Aboveground
G00 - Tank Secondary Containment - None
J02 - Dispenser - Suction Dispenser
K99 - Spill Prevention - Other
H06 - Tank Leak Detection - Impervious Barrier/Concrete Pad (A/G)
A00 - Tank Internal Protection - None
B01 - Tank External Protection - Painted/Asphalt Coating
E00 - Piping Secondary Containment - None
I02 - Overfill - High Level Alarm
L09 - Piping Leak Detection - Exempt Suction Piping
D02 - Pipe Type - Galvanized Steel

DSNY BX DISTRICT 7/8 GARAGE (Continued) **A100168956**

F00 - Pipe External Protection - None

Tank Location:	Aboveground - on saddles, legs, racks, etc.... Tank bottom is elevated above grade or tank pad, allowing visual inspection.
Tank Type:	Steel/Carbon Steel/Iron
Tank Status:	In Service
Pipe Model:	Not reported
Install Date:	08/01/1993
Capacity Gallons:	1080
Tightness Test Method:	NN
Date Test:	Not reported
Next Test Date:	Not reported
Date Tank Closed:	Not reported
Register:	True
Modified By:	JSMACRI
Last Modified:	12/07/2018
Material Name:	hydraulic oil

Tank Number:	74
Tank Id:	47420
Material Code:	0015
Common Name of Substance:	Motor Oil

Equipment Records:

C01 - Pipe Location - Aboveground
G00 - Tank Secondary Containment - None
J02 - Dispenser - Suction Dispenser
K99 - Spill Prevention - Other
A00 - Tank Internal Protection - None
B01 - Tank External Protection - Painted/Asphalt Coating
H06 - Tank Leak Detection - Impervious Barrier/Concrete Pad (A/G)
L09 - Piping Leak Detection - Exempt Suction Piping
I02 - Overfill - High Level Alarm
E00 - Piping Secondary Containment - None
F00 - Pipe External Protection - None
D02 - Pipe Type - Galvanized Steel

Tank Location:	Aboveground - on saddles, legs, racks, etc.... Tank bottom is elevated above grade or tank pad, allowing visual inspection.
Tank Type:	Steel/Carbon Steel/Iron
Tank Status:	In Service
Pipe Model:	Not reported
Install Date:	08/01/1993
Capacity Gallons:	550
Tightness Test Method:	NN
Date Test:	Not reported
Next Test Date:	Not reported
Date Tank Closed:	Not reported
Register:	True
Modified By:	JSMACRI
Last Modified:	12/07/2018
Material Name:	motor oil

Tank Number:	82
Tank Id:	47418
Material Code:	0010
Common Name of Substance:	Hydraulic Oil

DSNY BX DISTRICT 7/8 GARAGE (Continued) **A100168956**

Equipment Records:

C01 - Pipe Location - Aboveground
K99 - Spill Prevention - Other
G00 - Tank Secondary Containment - None
J02 - Dispenser - Suction Dispenser
A00 - Tank Internal Protection - None
B01 - Tank External Protection - Painted/Asphalt Coating
H06 - Tank Leak Detection - Impervious Barrier/Concrete Pad (A/G)
L09 - Piping Leak Detection - Exempt Suction Piping
E00 - Piping Secondary Containment - None
I02 - Overfill - High Level Alarm
F00 - Pipe External Protection - None
D02 - Pipe Type - Galvanized Steel

Tank Location:	Aboveground - on saddles, legs, racks, etc.... Tank bottom is elevated above grade or tank pad, allowing visual inspection.
Tank Type:	Steel/Carbon Steel/Iron
Tank Status:	In Service
Pipe Model:	Not reported
Install Date:	08/01/1993
Capacity Gallons:	1080
Tightness Test Method:	NN
Date Test:	Not reported
Next Test Date:	Not reported
Date Tank Closed:	Not reported
Register:	True
Modified By:	JSMACRI
Last Modified:	12/07/2018
Material Name:	hydraulic oil
Tank Number:	83
Tank Id:	47421
Material Code:	0015
Common Name of Substance:	Motor Oil

Equipment Records:

C01 - Pipe Location - Aboveground
K99 - Spill Prevention - Other
G00 - Tank Secondary Containment - None
J02 - Dispenser - Suction Dispenser
A00 - Tank Internal Protection - None
B01 - Tank External Protection - Painted/Asphalt Coating
H06 - Tank Leak Detection - Impervious Barrier/Concrete Pad (A/G)
L09 - Piping Leak Detection - Exempt Suction Piping
E00 - Piping Secondary Containment - None
I02 - Overfill - High Level Alarm
F00 - Pipe External Protection - None
D02 - Pipe Type - Galvanized Steel

Tank Location:	Aboveground - on saddles, legs, racks, etc.... Tank bottom is elevated above grade or tank pad, allowing visual inspection.
Tank Type:	Steel/Carbon Steel/Iron
Tank Status:	In Service
Pipe Model:	Not reported
Install Date:	08/01/1993
Capacity Gallons:	550
Tightness Test Method:	NN

DSNY BX DISTRICT 7/8 GARAGE (Continued) **A100168956**

Date Test:	Not reported
Next Test Date:	Not reported
Date Tank Closed:	Not reported
Register:	True
Modified By:	JSMACRI
Last Modified:	12/07/2018
Material Name:	motor oil

D119 **MANHOLE 412** **NY Spills** **S104192853**
South **214TH ST & 10TH AVE** **N/A**
< 1/8 **MANHATTAN, NY**
0.080 mi.
424 ft. **Site 17 of 20 in cluster D**

Relative:
Lower

Actual:
21 ft.

SPILLS:

Name:	MANHOLE 412
Address:	W 214TH ST & TENTH AV
City,State,Zip:	MANHATTAN, NY
Spill Number/Closed Date:	0103540 / 2009-08-18
Facility ID:	0103540
Facility Type:	ER
DER Facility ID:	211192
Site ID:	257936
DEC Region:	2
Spill Cause:	Equipment Failure
Spill Class:	C4
SWIS:	3101
Spill Date:	2001-07-02
Investigator:	JMKRIMGO
Referred To:	Not reported
Reported to Dept:	2001-07-02
CID:	195
Water Affected:	Not reported
Spill Source:	Commercial/Industrial
Spill Notifier:	Responsible Party
Cleanup Ceased:	Not reported
Cleanup Meets Std:	False
Last Inspection:	Not reported
Recommended Penalty:	False
UST Trust:	False
Remediation Phase:	0
Date Entered In Computer:	2001-07-02
Spill Record Last Update:	2009-08-18
Spiller Name:	Not reported
Spiller Company:	CON EDISON
Spiller Address:	4 IRVING PLACE
Spiller Company:	001
Contact Name:	RICHARD ROACH
DEC Memo:	"08/18/09 - See eDocs for Con Ed report detailing cleanup and closure. Prior to Sept, 2004 data translation this spill Lead_DEC Field was O'CONNELL E2MIS 137988 7-2-01 @ 02:07 S Walker #11210 reports that While inspecting m412 @ s/w/c w 214 st & 10 ave . C Hartage #18363 discovered 2 ounces of cable oil mixed with 1/2 gallon of water spilled on concrete floor of structrure. A feeder in the structure was found to be the cause of the spill , and there was a drip rate of 1 drop a minute,(ducting of the feeder is 2b2w-s). Walker stated that only one sample could be taken due to the amount of the spill. Environmental yellow tag # 29269 was applied. Water is

MANHOLE 412 (Continued) **S104192853**

standing, no visual water movement. No sewer connection as per coduit plate 80-d. Sump is concrete no sump pump, no earthen sump, no substantial cracks. Oil absorbent pads were applied to the spill. Cleanup is pending inspection and repair of feeder. Update 7-2-01 @ 03:20 D Dinan #12581 reports that at this time there is no leak or damage to the feeder. @13:00 hrs cleanup completed. liquids remove from manhole M412 1/2 gallon and 4 bags of debris d-wash with slix. 1/23/03 The structure was field inspected and found to be oil free. Any necessary repairs had been completed. "

Remarks: "CABLE LEAKING IN MANHOLE. 2 OZ OF FLUID ON 1/2 GALLON OF WATER. CON ED SPILL NUMBER 137988. NO WATERWAYS INVOLVED."

All Materials:

Site ID:	257936
Operable Unit ID:	840160
Operable Unit:	01
Material ID:	535620
Material Code:	0541A
Material Name:	dielectric fluid
Case No.:	Not reported
Material FA:	Petroleum
Quantity:	1.00
Units:	G
Recovered:	.00
Oxygenate:	Not reported

Name:	MANHOLE 412
Address:	214TH ST & 10TH AVE
City,State,Zip:	MANHATTAN, NY
Spill Number/Closed Date:	9904525 / 1999-10-18
Facility ID:	9904525
Facility Type:	ER
DER Facility ID:	140879
Site ID:	167216
DEC Region:	2
Spill Cause:	Equipment Failure
Spill Class:	C4
SWIS:	3101
Spill Date:	1999-07-16
Investigator:	JHOCONNE
Referred To:	Not reported
Reported to Dept:	1999-07-16
CID:	388
Water Affected:	Not reported
Spill Source:	Commercial/Industrial
Spill Notifier:	Responsible Party
Cleanup Ceased:	Not reported
Cleanup Meets Std:	False
Last Inspection:	Not reported
Recommended Penalty:	False
UST Trust:	False
Remediation Phase:	0
Date Entered In Computer:	1999-07-16
Spill Record Last Update:	2000-06-05
Spiller Name:	CALLER
Spiller Company:	CON ED
Spiller Address:	4 IRVING PL

MANHOLE 412 (Continued) **S104192853**

Spiller Company: 001
Contact Name: CALLER
DEC Memo: "Prior to Sept, 2004 data translation this spill Lead_DEC Field was O'CONNELL CON ED E2MIS NOTES investigating an oild cleanup in MH412 s/w/c W. 214 St. &10th Ave. Found a dielectric fluid spill from FDR-99032 at this location. approx. 2pts, installed sign #10653. Manhole doe shave a sump, installed pigs around it. 1 drip every 30 seconds this is a high FDR hole. DEC NOTES clean up, repair, and soil sump confirmed, all OK "
Remarks: "CALLER REPORTS SPILL OF 2 PINTS CON ED #126563. "

All Materials:
Site ID: 167216
Operable Unit ID: 1078958
Operable Unit: 01
Material ID: 304402
Material Code: 0541A
Material Name: dielectric fluid
Case No.: Not reported
Material FA: Petroleum
Quantity: 1.00
Units: G
Recovered: .00
Oxygenate: Not reported

D120 South < 1/8 0.080 mi. 424 ft. **CONSOLIDATED EDISON**
W 214TH ST & 10TH AVE
NEW YORK, NY 10003 **NY MANIFEST** **1009238234**
N/A

Site 18 of 20 in cluster D

Relative: Lower
Actual: 21 ft.

NY MANIFEST:
Name: CONSOLIDATED EDISON
Address: W 214TH ST & 10TH AVE
City,State,Zip: NEW YORK, NY 10003
Country: USA
EPA ID: NYP004044285
Facility Status: Not reported
Location Address 1: W 214TH ST & 10TH AVE
Code: BP
Location Address 2: Not reported
Total Tanks: Not reported
Location City: NEW YORK
Location State: NY
Location Zip: 10003
Location Zip 4: Not reported

NY MANIFEST:
EPAID: NYP004044285
Mailing Name: CONSOLIDATED EDISON
Mailing Contact: FRANKLIN MURRAY
Mailing Address 1: 4 IRVING PLACE RM 828
Mailing Address 2: Not reported
Mailing City: NEW YORK
Mailing State: NY
Mailing Zip: 10003
Mailing Zip 4: Not reported
Mailing Country: USA

CONSOLIDATED EDISON (Continued) **1009238234**

Mailing Phone: 2124602808

NY MANIFEST:

Document ID:	MAK2576740
Manifest Status:	Not reported
seq:	01
Year:	1999
Trans1 State ID:	MD102E82
Trans2 State ID:	Not reported
Generator Ship Date:	10/06/1999
Trans1 Recv Date:	10/06/1999
Trans2 Recv Date:	Not reported
TSD Site Recv Date:	10/25/1999
Part A Recv Date:	Not reported
Part B Recv Date:	Not reported
Generator EPA ID:	NYP004044285
Trans1 EPA ID:	MAD039322250
Trans2 EPA ID:	Not reported
TSDF ID 1:	MAD053452637
TSDF ID 2:	Not reported
Manifest Tracking Number:	Not reported
Import Indicator:	Not reported
Export Indicator:	Not reported
Discr Quantity Indicator:	Not reported
Discr Type Indicator:	Not reported
Discr Residue Indicator:	Not reported
Discr Partial Reject Indicator:	Not reported
Discr Full Reject Indicator:	Not reported
Manifest Ref Number:	Not reported
Alt Facility RCRA ID:	Not reported
Alt Facility Sign Date:	Not reported
MGMT Method Type Code:	Not reported
Waste Code:	B002 - PETROLEUM OIL WITH 50 BUT < 500 PPM PCB
Waste Code:	Not reported
Waste Code:	Not reported
Waste Code:	Not reported
Waste Code:	Not reported
Waste Code:	Not reported
Quantity:	00212
Units:	K - Kilograms (2.2 pounds)
Number of Containers:	001
Container Type:	DM - Metal drums, barrels
Handling Method:	L Landfill.
Specific Gravity:	01.00
Waste Code:	B007 - OTHER MISCELLANEOUS PCB WASTES
Waste Code:	Not reported
Waste Code:	Not reported
Waste Code:	Not reported
Waste Code:	Not reported
Quantity:	00113
Units:	K - Kilograms (2.2 pounds)
Number of Containers:	001
Container Type:	DM - Metal drums, barrels
Handling Method:	L Landfill.
Specific Gravity:	01.00

D121 South < 1/8 0.080 mi. 424 ft. | **CON EDISON MANHOLE 412**
W 214TH ST & 10TH AVE
NEW YORK, NY 10001

RCRA NonGen / NLR
NJ MANIFEST
NY MANIFEST

1014919052
NYP004232062

Site 19 of 20 in cluster D

Relative: Lower
Actual: 21 ft.

RCRA-LQG:

Date Form Received by Agency:	2011-04-22 00:00:00.0
Handler Name:	CON EDISON MANHOLE 412
Handler Address:	W 214TH ST & 10TH AVE
Handler City,State,Zip:	NEW YORK, NY 10001
EPA ID:	NYP004232062
Contact Name:	CHRISTOPHER BLAICH
Contact Address:	Not reported
Contact City,State,Zip:	Not reported
Contact Telephone:	914-925-6219
Contact Fax:	Not reported
Contact Email:	Not reported
Contact Title:	SR SPECIALIST
EPA Region:	02
Land Type:	Private
Federal Waste Generator Description:	Not a generator, verified
Non-Notifier:	Not reported
Biennial Report Cycle:	Not reported
Accessibility:	Not reported
Active Site Indicator:	Not reported
State District Owner:	NY
State District:	NYSDEC R2
Mailing Address:	IRVING PLAZA RM 828
Mailing City,State,Zip:	NEW YORK, NY 10003
Owner Name:	Not reported
Owner Type:	Not reported
Operator Name:	Not reported
Operator Type:	Not reported
Short-Term Generator Activity:	No
Importer Activity:	No
Mixed Waste Generator:	No
Transporter Activity:	No
Transfer Facility Activity:	No
Recycler Activity with Storage:	No
Small Quantity On-Site Burner Exemption:	No
Smelting Melting and Refining Furnace Exemption:	No
Underground Injection Control:	No
Off-Site Waste Receipt:	No
Universal Waste Indicator:	No
Universal Waste Destination Facility:	No
Federal Universal Waste:	No
Active Site Fed-Reg Treatment Storage and Disposal Facility:	Not reported
Active Site Converter Treatment storage and Disposal Facility:	Not reported
Active Site State-Reg Treatment Storage and Disposal Facility:	Not reported
Active Site State-Reg Handler:	---
Federal Facility Indicator:	Not reported
Hazardous Secondary Material Indicator:	NN
Sub-Part K Indicator:	Not reported
Commercial TSD Indicator:	No
Treatment Storage and Disposal Type:	Not reported
2018 GPRA Permit Baseline:	Not on the Baseline
2018 GPRA Renewals Baseline:	Not on the Baseline
Permit Renewals Workload Universe:	Not reported

CON EDISON MANHOLE 412 (Continued) **1014919052**

Permit Workload Universe:	Not reported
Permit Progress Universe:	Not reported
Post-Closure Workload Universe:	Not reported
Closure Workload Universe:	Not reported
202 GPRA Corrective Action Baseline:	No
Corrective Action Workload Universe:	No
Subject to Corrective Action Universe:	No
Non-TSDFs Where RCRA CA has Been Imposed Universe:	No
TSDFs Potentially Subject to CA Under 3004 (u)/(v) Universe:	No
TSDFs Only Subject to CA under Discretionary Auth Universe:	No
Corrective Action Priority Ranking:	No NCAPS ranking
Environmental Control Indicator:	No
Institutional Control Indicator:	No
Human Exposure Controls Indicator:	N/A
Groundwater Controls Indicator:	N/A
Operating TSDF Universe:	Not reported
Full Enforcement Universe:	Not reported
Significant Non-Complier Universe:	No
Unaddressed Significant Non-Complier Universe:	No
Addressed Significant Non-Complier Universe:	No
Significant Non-Complier With a Compliance Schedule Universe:	No
Financial Assurance Required:	Not reported
Handler Date of Last Change:	2011-10-26 11:09:45.0
Recognized Trader-Importer:	No
Recognized Trader-Exporter:	No
Importer of Spent Lead Acid Batteries:	No
Exporter of Spent Lead Acid Batteries:	No
Recycler Activity Without Storage:	Not reported
Manifest Broker:	Not reported
Sub-Part P Indicator:	Not reported

Handler - Owner Operator:

Owner/Operator Indicator:	Owner
Owner/Operator Name:	CON EDISON CO OF NY INC
Legal Status:	Private
Date Became Current:	2011-03-23 00:00:00.
Date Ended Current:	Not reported
Owner/Operator Address:	4 IRVING PL 15TH FL
Owner/Operator City,State,Zip:	NEW YORK, NY 10003
Owner/Operator Telephone:	Not reported
Owner/Operator Telephone Ext:	Not reported
Owner/Operator Fax:	Not reported
Owner/Operator Email:	Not reported

Owner/Operator Indicator:	Operator
Owner/Operator Name:	CON EDISON CO OF NY INC
Legal Status:	Private
Date Became Current:	2011-03-23 00:00:00.
Date Ended Current:	Not reported
Owner/Operator Address:	4 IRVING PL 15TH FL
Owner/Operator City,State,Zip:	NEW YORK, NY 10003
Owner/Operator Telephone:	Not reported
Owner/Operator Telephone Ext:	Not reported
Owner/Operator Fax:	Not reported
Owner/Operator Email:	Not reported

Historic Generators:

CON EDISON MANHOLE 412 (Continued) **1014919052**

Receive Date:	2012-03-06 00:00:00.0
Handler Name:	CON EDISON - MANHOLE 412
Federal Waste Generator Description:	Large Quantity Generator
State District Owner:	NY
Large Quantity Handler of Universal Waste:	No
Recognized Trader Importer:	No
Recognized Trader Exporter:	No
Spent Lead Acid Battery Importer:	No
Spent Lead Acid Battery Exporter:	No
Current Record:	No
Non Storage Recycler Activity:	Not reported
Electronic Manifest Broker:	Not reported

Receive Date:	2011-03-23 00:00:00.0
Handler Name:	CON EDISON MANHOLE 412
Federal Waste Generator Description:	Conditionally Exempt Small Quantity Generator
State District Owner:	NY
Large Quantity Handler of Universal Waste:	No
Recognized Trader Importer:	No
Recognized Trader Exporter:	No
Spent Lead Acid Battery Importer:	No
Spent Lead Acid Battery Exporter:	No
Current Record:	No
Non Storage Recycler Activity:	Not reported
Electronic Manifest Broker:	Not reported

Receive Date:	2011-04-22 00:00:00.0
Handler Name:	CON EDISON MANHOLE 412
Federal Waste Generator Description:	Not a generator, verified
State District Owner:	NY
Large Quantity Handler of Universal Waste:	No
Recognized Trader Importer:	No
Recognized Trader Exporter:	No
Spent Lead Acid Battery Importer:	No
Spent Lead Acid Battery Exporter:	No
Current Record:	Yes
Non Storage Recycler Activity:	Not reported
Electronic Manifest Broker:	Not reported

List of NAICS Codes and Descriptions:

NAICS Code:	221122
NAICS Description:	ELECTRIC POWER DISTRIBUTION

NJ MANIFEST:

EPA Id:	NYP004232062
Mail Address:	IRVING PL
Mail City/State/Zip:	NEW YORK, NY 10003
Facility Phone:	Not reported
Emergency Phone:	Not reported
Contact:	DENNIS HUACON
Comments:	Not reported
SIC Code:	Not reported
County:	NY061
Municipal:	Not reported
Previous EPA Id:	Not reported

CON EDISON MANHOLE 412 (Continued) **1014919052**

Gen Flag:	Not reported
Trans Flag:	Not reported
TSDF Flag:	Not reported
Name Change:	Not reported
Date Change:	Not reported

Manifest:

Manifest Number:	007019015JJK
EPA ID:	NYP004232062
Date Shipped:	3/24/2011
TSDF EPA ID:	NJD002200046
Transporter EPA ID:	NJ0000027193
Transporter 2 EPA ID:	Not reported
Transporter 3 EPA ID:	Not reported
Transporter 4 EPA ID:	Not reported
Transporter 5 EPA ID:	Not reported
Transporter 6 EPA ID:	Not reported
Transporter 7 EPA ID:	Not reported
Transporter 8 EPA ID:	Not reported
Transporter 9 EPA ID:	Not reported
Transporter 10 EPA ID:	Not reported
Date Trans1 Transported Waste:	Not reported
Date Trans2 Transported Waste:	Not reported
Date Trans3 Transported Waste:	Not reported
Date Trans4 Transported Waste:	Not reported
Date Trans5 Transported Waste:	Not reported
Date Trans6 Transported Waste:	Not reported
Date Trans7 Transported Waste:	Not reported
Date Trans8 Transported Waste:	Not reported
Date Trans9 Transported Waste:	Not reported
Date Trans10 Transported Waste:	Not reported
Date TSDF Received Waste:	Not reported
TSDF EPA Facility Name:	Not reported
QTY Units:	Not reported
Transporter SEQ ID:	Not reported
Transporter-1 Date:	Not reported
Waste SEQ ID:	Not reported
Waste Type Code 2:	Not reported
Waste Type Code 3:	Not reported
Waste Type Code 4:	Not reported
Waste Type Code 5:	Not reported
Waste Type Code 6:	Not reported
Date Accepted:	Not reported
Manifest Discrepancy Type:	Not reported
Data Entry Number:	Not reported
Was Load Rejected:	NEW YORK, NY 10003
Reason Load Was Rejected:	Not reported

Waste:

Manifest Year:	Not reported
Waste Code:	D018
Hand Code:	H141
Quantity:	800.00 gallons

Manifest Number:	001084917GBF
EPA ID:	NYP004232062
Date Shipped:	3/24/2011

CON EDISON MANHOLE 412 (Continued) **1014919052**

TSDF EPA ID:	NJD002200046
Transporter EPA ID:	NJ0000027193
Transporter 2 EPA ID:	Not reported
Transporter 3 EPA ID:	Not reported
Transporter 4 EPA ID:	Not reported
Transporter 5 EPA ID:	Not reported
Transporter 6 EPA ID:	Not reported
Transporter 7 EPA ID:	Not reported
Transporter 8 EPA ID:	Not reported
Transporter 9 EPA ID:	Not reported
Transporter 10 EPA ID:	Not reported
Date Trans1 Transported Waste:	Not reported
Date Trans2 Transported Waste:	Not reported
Date Trans3 Transported Waste:	Not reported
Date Trans4 Transported Waste:	Not reported
Date Trans5 Transported Waste:	Not reported
Date Trans6 Transported Waste:	Not reported
Date Trans7 Transported Waste:	Not reported
Date Trans8 Transported Waste:	Not reported
Date Trans9 Transported Waste:	Not reported
Date Trans10 Transported Waste:	Not reported
Date TSDF Received Waste:	Not reported
TSDF EPA Facility Name:	Not reported
QTY Units:	Not reported
Transporter SEQ ID:	Not reported
Transporter-1 Date:	Not reported
Waste SEQ ID:	Not reported
Waste Type Code 2:	Not reported
Waste Type Code 3:	Not reported
Waste Type Code 4:	Not reported
Waste Type Code 5:	Not reported
Waste Type Code 6:	Not reported
Date Accepted:	Not reported
Manifest Discrepancy Type:	Not reported
Data Entry Number:	Not reported
Was Load Rejected:	NEW YORK, NY 10003
Reason Load Was Rejected:	Not reported

Waste:

Manifest Year:	Not reported
Waste Code:	D008
Hand Code:	H111
Quantity:	1,000.00 Pounds

NY MANIFEST:

Name:	CONSOLIDATED EDISON
Address:	W 214TH ST & 10TH AVE
City,State,Zip:	NEW YORK, NY 10001
Country:	USA
EPA ID:	NYP004232062
Facility Status:	Not reported
Location Address 1:	W. 214TH ST & 10TH AVE
Code:	BP
Location Address 2:	Not reported

CON EDISON MANHOLE 412 (Continued) **1014919052**

Total Tanks:	Not reported
Location City:	NEW YORK
Location State:	NY
Location Zip:	10001
Location Zip 4:	Not reported

NY MANIFEST:

EPAID:	NYP004232062
Mailing Name:	CONSOLIDATED EDISON
Mailing Contact:	TOM TEELING
Mailing Address 1:	4 IRVING PLACE RM 828
Mailing Address 2:	Not reported
Mailing City:	NEW YORK
Mailing State:	NY
Mailing Zip:	10003
Mailing Zip 4:	Not reported
Mailing Country:	USA
Mailing Phone:	2124603770

NY MANIFEST:

Document ID:	Not reported
Manifest Status:	Not reported
seq:	Not reported
Year:	Not reported
Trans1 State ID:	NJ0000027193
Trans2 State ID:	Not reported
Generator Ship Date:	03/24/2011
Trans1 Recv Date:	03/24/2011
Trans2 Recv Date:	Not reported
TSD Site Recv Date:	03/25/2011
Part A Recv Date:	Not reported
Part B Recv Date:	Not reported
Generator EPA ID:	NYP004232062
Trans1 EPA ID:	Not reported
Trans2 EPA ID:	Not reported
TSDF ID 1:	NJD002200046
TSDF ID 2:	Not reported
Manifest Tracking Number:	001084917GBF
Import Indicator:	N
Export Indicator:	N
Discr Quantity Indicator:	N
Discr Type Indicator:	N
Discr Residue Indicator:	N
Discr Partial Reject Indicator:	N
Discr Full Reject Indicator:	N
Manifest Ref Number:	Not reported
Alt Facility RCRA ID:	Not reported
Alt Facility Sign Date:	Not reported
MGMT Method Type Code:	H111
Waste Code:	Not reported
Waste Code:	Not reported
Waste Code:	Not reported
Waste Code:	Not reported
Waste Code:	Not reported
Waste Code:	Not reported
Quantity:	1000
Units:	P - Pounds

CON EDISON MANHOLE 412 (Continued) **1014919052**

Number of Containers:	1
Container Type:	TT - Cargo tank, tank trucks
Handling Method:	T Chemical, physical, or biological treatment.
Specific Gravity:	1
Waste Code:	D008
Waste Code 1_2:	Not reported
Waste Code 1_3:	Not reported
Waste Code 1_4:	Not reported
Waste Code 1_5:	Not reported
Waste Code 1_6:	Not reported

D122 **MANHOLE #412** **NY Spills** **S104192534**
South **W 214TH ST & 10TH AV** **N/A**
< 1/8 **MANHATTAN, NY**
0.080 mi.
424 ft. **Site 20 of 20 in cluster D**

Relative:
Lower

Actual:
21 ft.

SPILLS:

Name:	MANHOLE #412
Address:	W 214TH ST & 10TH AV
City,State,Zip:	MANHATTAN, NY
Spill Number/Closed Date:	9904172 / 2008-01-10
Facility ID:	9904172
Facility Type:	ER
DER Facility ID:	186447
Site ID:	225874
DEC Region:	2
Spill Cause:	Equipment Failure
Spill Class:	C3
SWIS:	3101
Spill Date:	1999-07-09
Investigator:	JHOCONNE
Referred To:	Not reported
Reported to Dept:	1999-07-09
CID:	255
Water Affected:	Not reported
Spill Source:	Commercial/Industrial
Spill Notifier:	Responsible Party
Cleanup Ceased:	Not reported
Cleanup Meets Std:	False
Last Inspection:	Not reported
Recommended Penalty:	False
UST Trust:	False
Remediation Phase:	0
Date Entered In Computer:	1999-07-09
Spill Record Last Update:	2008-01-10
Spiller Name:	Not reported
Spiller Company:	CON EDISON
Spiller Address:	4 IRVING PLACE
Spiller Company:	001
Contact Name:	DOE DIVOTI
DEC Memo:	"01/10/08 - See eDocs for Con Ed report detailing cleanup and closure. Prior to Sept, 2004 data translation this spill Lead_DEC Field was ENGELHARDT 7/9/99 4:05 AM - 15 gal dielectric fluid W214th St. & 10th Ave. Leak from cable in manhole. Cable end open - dripping into pail. 5 gal in pail and 5 gal on floor and 5 gal in sump. Sump not connected to sewer. Clean up will be done 50-499 ppm.

MANHOLE #412 (Continued) **S104192534**

(Sangesland) ~~~~~~~~~~~~~~~~~~~~~~~~~~~~~~ e2mis no. 126273: 5 GALLONS OF DIELECTRIC FLUID IN A 5 GALLON BUCKET UNDER 3C LEAKING LEAD JOINT OF A DISTRIBUTION FEEDER WITH A OVERFLOW OF 10 GALLONS-- 5 GALLONS INTO SUMP & 5 GALLONS ONTO FLOOR OF MANHOLE 412. SAMPLE TAKEN FOR PCB. PCB Results 74 ppm. Sample ID No. 99-07137. X Removed/recovered liquid/solids. X Removed visible traces of oil. X Name of contractor CLEAN HARBORS INC. Cleanup comnpleted on 7-11-99."

Remarks: "JOINT LEAK - SAMPLE TAKEN - CLEAN UP PENDIG LAB RESULTS #126273"

All Materials:

Site ID:	225874
Operable Unit ID:	1083113
Operable Unit:	01
Material ID:	304066
Material Code:	0541A
Material Name:	dielectric fluid
Case No.:	Not reported
Material FA:	Petroleum
Quantity:	15.00
Units:	G
Recovered:	.00
Oxygenate:	Not reported

C123 **CON EDISON** **NY MANIFEST** **S119076347**
NE **5099 BROADWAY** **N/A**
< 1/8 **NEW YORK, NY 10034**
0.082 mi.
433 ft. **Site 24 of 51 in cluster C**

Relative:
Lower

Actual:
37 ft.

NY MANIFEST:

Name:	CON EDISON
Address:	5099 BROADWAY
City,State,Zip:	NEW YORK, NY 10034
Country:	USA
EPA ID:	NYP004803615
Facility Status:	Not reported
Location Address 1:	5099 BWAY
Code:	BP
Location Address 2:	SB 28234
Total Tanks:	Not reported
Location City:	NEW YORK
Location State:	NY
Location Zip:	11101
Location Zip 4:	Not reported

NY MANIFEST:

EPAID:	NYP004803615
Mailing Name:	CON EDISON
Mailing Contact:	DENNIS HUACON
Mailing Address 1:	4 IRVING PL 15TH FL
Mailing Address 2:	Not reported
Mailing City:	NEW YORK
Mailing State:	NY
Mailing Zip:	10003
Mailing Zip 4:	Not reported
Mailing Country:	USA
Mailing Phone:	2124603770

CON EDISON (Continued) **S119076347**

NY MANIFEST:

Document ID:	Not reported
Manifest Status:	Not reported
seq:	Not reported
Year:	Not reported
Trans1 State ID:	NJ0000027193
Trans2 State ID:	Not reported
Generator Ship Date:	07/07/2015
Trans1 Recv Date:	07/07/2015
Trans2 Recv Date:	Not reported
TSD Site Recv Date:	07/08/2015
Part A Recv Date:	Not reported
Part B Recv Date:	Not reported
Generator EPA ID:	NYP004803615
Trans1 EPA ID:	Not reported
Trans2 EPA ID:	Not reported
TSDF ID 1:	NJD002200046
TSDF ID 2:	Not reported
Manifest Tracking Number:	014466825JJK
Import Indicator:	N
Export Indicator:	N
Discr Quantity Indicator:	N
Discr Type Indicator:	N
Discr Residue Indicator:	N
Discr Partial Reject Indicator:	N
Discr Full Reject Indicator:	N
Manifest Ref Number:	Not reported
Alt Facility RCRA ID:	Not reported
Alt Facility Sign Date:	Not reported
MGMT Method Type Code:	H110
Waste Code:	Not reported
Waste Code:	Not reported
Waste Code:	Not reported
Waste Code:	Not reported
Waste Code:	Not reported
Waste Code:	Not reported
Quantity:	2000
Units:	P - Pounds
Number of Containers:	1
Container Type:	TT - Cargo tank, tank trucks
Handling Method:	T Chemical, physical, or biological treatment.
Specific Gravity:	1
Waste Code:	D008
Waste Code 1_2:	Not reported
Waste Code 1_3:	Not reported
Waste Code 1_4:	Not reported
Waste Code 1_5:	Not reported
Waste Code 1_6:	Not reported

C124 **VOZZA CARMINE** **EDR Hist Auto** **1021835223**
NE **5099 BROADWAY** **N/A**
< 1/8 **NEW YORK, NY 10034**
0.082 mi.
433 ft. **Site 25 of 51 in cluster C**

Relative: EDR Hist Auto
Lower

Actual:
37 ft.

Year:	Name:	Type:
1969	VOZZA CARMINE	Gasoline Service Stations
1970	VOZZA CARMINE	Gasoline Service Stations
1971	VOZZA CARMINE	Gasoline Service Stations
1972	VOZZA CARMINE	Gasoline Service Stations
1973	VOZZA CARMINE	Gasoline Service Stations
1974	VOZZA CARMINE	Gasoline Service Stations
1975	VOZZA CARMINE	Gasoline Service Stations
1976	VOZZA CARMINE	Gasoline Service Stations
1977	VOZZA CARMINE	Gasoline Service Stations
1978	VOZZA CARMINE	Gasoline Service Stations
1979	VOZZA COLLEGE SERVICE CENTER*	Gasoline Service Stations
1980	VOZZA COLLEGE SERVICE CENTER*	Gasoline Service Stations
1982	VOZZA COLLEGE SERVICE CENTER*	Gasoline Service Stations
1983	VOZZA COLLEGE SERVICE CENTER*	Gasoline Service Stations

C125 **CON EDISON SERVICE BOX: 59584** **RCRA NonGen / NLR** **1016972692**
NE **5099 BROADWAY FRONT OF** **NY MANIFEST** **NYP004464731**
< 1/8 **NEW YORK, NY 10034**
0.082 mi.
433 ft. **Site 26 of 51 in cluster C**

Relative: RCRA-LQG:
Lower

Actual:
37 ft.

Date Form Received by Agency:	2014-04-12 00:00:00.0
Handler Name:	CON EDISON SERVICE BOX: 59584
Handler Address:	5099 BROADWAY FRONT OF
Handler City,State,Zip:	NEW YORK, NY 10034
EPA ID:	NYP004464731
Contact Name:	THOMAS TEELING
Contact Address:	Not reported
Contact City,State,Zip:	Not reported
Contact Telephone:	212-460-3770
Contact Fax:	Not reported
Contact Email:	Not reported
Contact Title:	SENIOR SCIENTIST
EPA Region:	02
Land Type:	Private
Federal Waste Generator Description:	Not a generator, verified
Non-Notifier:	Not reported
Biennial Report Cycle:	Not reported
Accessibility:	Not reported
Active Site Indicator:	Not reported
State District Owner:	NY
State District:	NYSDEC R2
Mailing Address:	IRVING PL, 15TH FL NE
Mailing City,State,Zip:	NEW YORK, NY 10003
Owner Name:	Not reported
Owner Type:	Not reported
Operator Name:	Not reported
Operator Type:	Not reported
Short-Term Generator Activity:	No
Importer Activity:	No

CON EDISON SERVICE BOX: 59584 (Continued) **1016972692**

Mixed Waste Generator:	No
Transporter Activity:	No
Transfer Facility Activity:	No
Recycler Activity with Storage:	No
Small Quantity On-Site Burner Exemption:	No
Smelting Melting and Refining Furnace Exemption:	No
Underground Injection Control:	No
Off-Site Waste Receipt:	No
Universal Waste Indicator:	No
Universal Waste Destination Facility:	No
Federal Universal Waste:	No
Active Site Fed-Reg Treatment Storage and Disposal Facility:	Not reported
Active Site Converter Treatment storage and Disposal Facility:	Not reported
Active Site State-Reg Treatment Storage and Disposal Facility:	Not reported
Active Site State-Reg Handler:	---
Federal Facility Indicator:	Not reported
Hazardous Secondary Material Indicator:	NN
Sub-Part K Indicator:	Not reported
Commercial TSD Indicator:	No
Treatment Storage and Disposal Type:	Not reported
2018 GPRA Permit Baseline:	Not on the Baseline
2018 GPRA Renewals Baseline:	Not on the Baseline
Permit Renewals Workload Universe:	Not reported
Permit Workload Universe:	Not reported
Permit Progress Universe:	Not reported
Post-Closure Workload Universe:	Not reported
Closure Workload Universe:	Not reported
202 GPRA Corrective Action Baseline:	No
Corrective Action Workload Universe:	No
Subject to Corrective Action Universe:	No
Non-TSDFs Where RCRA CA has Been Imposed Universe:	No
TSDFs Potentially Subject to CA Under 3004 (u)/(v) Universe:	No
TSDFs Only Subject to CA under Discretionary Auth Universe:	No
Corrective Action Priority Ranking:	No NCAPS ranking
Environmental Control Indicator:	No
Institutional Control Indicator:	No
Human Exposure Controls Indicator:	N/A
Groundwater Controls Indicator:	N/A
Operating TSDF Universe:	Not reported
Full Enforcement Universe:	Not reported
Significant Non-Complier Universe:	No
Unaddressed Significant Non-Complier Universe:	No
Addressed Significant Non-Complier Universe:	No
Significant Non-Complier With a Compliance Schedule Universe:	No
Financial Assurance Required:	Not reported
Handler Date of Last Change:	2014-10-14 12:33:48.0
Recognized Trader-Importer:	No
Recognized Trader-Exporter:	No
Importer of Spent Lead Acid Batteries:	No
Exporter of Spent Lead Acid Batteries:	No
Recycler Activity Without Storage:	Not reported
Manifest Broker:	Not reported
Sub-Part P Indicator:	Not reported

Historic Generators:

Receive Date:	2014-03-12 00:00:00.0
Handler Name:	CON EDISON SERVICE BOX: 59584
Federal Waste Generator Description:	Conditionally Exempt Small Quantity Generator

CON EDISON SERVICE BOX: 59584 (Continued) **1016972692**

State District Owner:	NY
Large Quantity Handler of Universal Waste:	No
Recognized Trader Importer:	No
Recognized Trader Exporter:	No
Spent Lead Acid Battery Importer:	No
Spent Lead Acid Battery Exporter:	No
Current Record:	No
Non Storage Recycler Activity:	Not reported
Electronic Manifest Broker:	Not reported

Receive Date:	2014-04-12 00:00:00.0
Handler Name:	CON EDISON SERVICE BOX: 59584
Federal Waste Generator Description:	Not a generator, verified
State District Owner:	NY
Large Quantity Handler of Universal Waste:	No
Recognized Trader Importer:	No
Recognized Trader Exporter:	No
Spent Lead Acid Battery Importer:	No
Spent Lead Acid Battery Exporter:	No
Current Record:	Yes
Non Storage Recycler Activity:	Not reported
Electronic Manifest Broker:	Not reported

NY MANIFEST:

Name:	CON ED
Address:	5099 BROADWAY FRONT OF
City,State,Zip:	NEW YORK, NY 10034
Country:	USA
EPA ID:	NYP004464731
Facility Status:	Not reported
Location Address 1:	5099 BROADWAY
Code:	BP
Location Address 2:	SB 59584
Total Tanks:	Not reported
Location City:	NEW YORK
Location State:	NY
Location Zip:	10034
Location Zip 4:	Not reported

NY MANIFEST:

EPAID:	NYP004464731
Mailing Name:	CON ED
Mailing Contact:	TOM TEELING
Mailing Address 1:	4 IRVING PLACE - 15TH FLOOR
Mailing Address 2:	Not reported
Mailing City:	NEW YORK
Mailing State:	NY
Mailing Zip:	10003
Mailing Zip 4:	Not reported
Mailing Country:	USA
Mailing Phone:	2124603770

NY MANIFEST:

Document ID:	Not reported
Manifest Status:	Not reported
seq:	Not reported

CON EDISON SERVICE BOX: 59584 (Continued) **1016972692**

Year:	Not reported
Trans1 State ID:	NJ0000027193
Trans2 State ID:	Not reported
Generator Ship Date:	03/12/2014
Trans1 Recv Date:	03/12/2014
Trans2 Recv Date:	Not reported
TSD Site Recv Date:	03/19/2014
Part A Recv Date:	Not reported
Part B Recv Date:	Not reported
Generator EPA ID:	NYP004464731
Trans1 EPA ID:	Not reported
Trans2 EPA ID:	Not reported
TSDF ID 1:	NJD002200046
TSDF ID 2:	Not reported
Manifest Tracking Number:	011694093JJK
Import Indicator:	N
Export Indicator:	N
Discr Quantity Indicator:	N
Discr Type Indicator:	N
Discr Residue Indicator:	N
Discr Partial Reject Indicator:	N
Discr Full Reject Indicator:	N
Manifest Ref Number:	Not reported
Alt Facility RCRA ID:	Not reported
Alt Facility Sign Date:	Not reported
MGMT Method Type Code:	H110
Waste Code:	Not reported
Waste Code:	Not reported
Waste Code:	Not reported
Waste Code:	Not reported
Waste Code:	Not reported
Waste Code:	Not reported
Quantity:	1000
Units:	P - Pounds
Number of Containers:	1
Container Type:	TT - Cargo tank, tank trucks
Handling Method:	T Chemical, physical, or biological treatment.
Specific Gravity:	1
Waste Code:	D008
Waste Code 1_2:	Not reported
Waste Code 1_3:	Not reported
Waste Code 1_4:	Not reported
Waste Code 1_5:	Not reported
Waste Code 1_6:	Not reported

C126 **CON EDISON** **NJ MANIFEST** **S120673605**
NE **5099 BROADWAY** **N/A**
< 1/8 **NEW YORK, NY 10034**
0.082 mi.
433 ft. **Site 27 of 51 in cluster C**

Relative: NJ MANIFEST:
Lower

EPA Id:	NYP004803615
Mail Address:	IRVING PL 15TH FL NE
Mail City/State/Zip:	NEW YORK, NY 10003
Facility Phone:	Not reported
Emergency Phone:	Not reported

Actual:
37 ft.

CON EDISON (Continued) **S120673605**

Contact:	THOMAS TEELING
Comments:	Not reported
SIC Code:	Not reported
County:	NY061
Municipal:	Not reported
Previous EPA Id:	Not reported
Gen Flag:	Not reported
Trans Flag:	Not reported
TSDF Flag:	Not reported
Name Change:	Not reported
Date Change:	Not reported

Manifest:

Manifest Number:	014466825JJK
EPA ID:	NYP004803615
Date Shipped:	7/7/2015
TSDF EPA ID:	NJD002200046
Transporter EPA ID:	NJ0000027193
Transporter 2 EPA ID:	Not reported
Transporter 3 EPA ID:	Not reported
Transporter 4 EPA ID:	Not reported
Transporter 5 EPA ID:	Not reported
Transporter 6 EPA ID:	Not reported
Transporter 7 EPA ID:	Not reported
Transporter 8 EPA ID:	Not reported
Transporter 9 EPA ID:	Not reported
Transporter 10 EPA ID:	Not reported
Date Trans1 Transported Waste:	Not reported
Date Trans2 Transported Waste:	Not reported
Date Trans3 Transported Waste:	Not reported
Date Trans4 Transported Waste:	Not reported
Date Trans5 Transported Waste:	Not reported
Date Trans6 Transported Waste:	Not reported
Date Trans7 Transported Waste:	Not reported
Date Trans8 Transported Waste:	Not reported
Date Trans9 Transported Waste:	Not reported
Date Trans10 Transported Waste:	Not reported
Date TSDF Received Waste:	Not reported
TSDF EPA Facility Name:	Not reported
QTY Units:	Not reported
Transporter SEQ ID:	Not reported
Transporter-1 Date:	Not reported
Waste SEQ ID:	Not reported
Waste Type Code 2:	Not reported
Waste Type Code 3:	Not reported
Waste Type Code 4:	Not reported
Waste Type Code 5:	Not reported
Waste Type Code 6:	Not reported
Date Accepted:	Not reported
Manifest Discrepancy Type:	Not reported
Data Entry Number:	Not reported
Was Load Rejected:	NEW YORK, NY 10003
Reason Load Was Rejected:	Not reported

C127 NE < 1/8 0.082 mi. 433 ft. | **LOT 273,TAXBLOCK 2243 5099 BROADWAY MANHATTAN, NY 10034** | **NY E DESIGNATION** | **S122872705 N/A**

Site 28 of 51 in cluster C

Relative: Lower
Actual: 37 ft.

E DESIGNATION:

Name:	LOT 273,TAXBLOCK 2243
Address:	5099 BROADWAY
City,State,Zip:	MANHATTAN, NY 10034
Tax Lot(s):	273
Tax Block:	2243
Borough Code:	MN
E-No:	E-459
Effective Date:	8/8/2018
Satisfaction Date:	Not reported
Ceqr Number:	17DME007M
Ulurp Number:	180204ZMM, 180205ZRM
Zoning Map No:	1b, 1d, 3a ,3c
Description:	Hazardous Materials* Phase I and Phase II Testing Protocol
Lot Remediation Date:	Not reported
Description:	Window Wall Attenuation & Alternate Ventilation
Lot Remediation Date:	Not reported

C128 NE < 1/8 0.082 mi. 433 ft. | **CON EDISON 5099 BROADWAY NEW YORK, NY 10034** | **RCRA NonGen / NLR FINDS ECHO** | **1019904915 NYP004803615**

Site 29 of 51 in cluster C

Relative: Lower
Actual: 37 ft.

RCRA-LQG:

Date Form Received by Agency:	2015-07-08 00:00:00.0
Handler Name:	CON EDISON
Handler Address:	5099 BROADWAY
Handler City,State,Zip:	NEW YORK, NY 10034
EPA ID:	NYP004803615
Contact Name:	THOMAS TEELING
Contact Address:	Not reported
Contact City,State,Zip:	Not reported
Contact Telephone:	212-460-3770
Contact Fax:	Not reported
Contact Email:	Not reported
Contact Title:	Not reported
EPA Region:	02
Land Type:	Private
Federal Waste Generator Description:	Not a generator, verified
Non-Notifier:	Not reported
Biennial Report Cycle:	Not reported
Accessibility:	Not reported
Active Site Indicator:	Not reported
State District Owner:	NY
State District:	NYSDEC R2
Mailing Address:	IRVING PL 15TH FL NE
Mailing City,State,Zip:	NEW YORK, NY 10003
Owner Name:	Not reported
Owner Type:	Not reported
Operator Name:	Not reported
Operator Type:	Not reported

CON EDISON (Continued) **1019904915**

Short-Term Generator Activity:	No
Importer Activity:	No
Mixed Waste Generator:	No
Transporter Activity:	No
Transfer Facility Activity:	No
Recycler Activity with Storage:	No
Small Quantity On-Site Burner Exemption:	No
Smelting Melting and Refining Furnace Exemption:	No
Underground Injection Control:	No
Off-Site Waste Receipt:	No
Universal Waste Indicator:	No
Universal Waste Destination Facility:	No
Federal Universal Waste:	No
Active Site Fed-Reg Treatment Storage and Disposal Facility:	Not reported
Active Site Converter Treatment storage and Disposal Facility:	Not reported
Active Site State-Reg Treatment Storage and Disposal Facility:	Not reported
Active Site State-Reg Handler:	---
Federal Facility Indicator:	Not reported
Hazardous Secondary Material Indicator:	NN
Sub-Part K Indicator:	Not reported
Commercial TSD Indicator:	No
Treatment Storage and Disposal Type:	Not reported
2018 GPRA Permit Baseline:	Not on the Baseline
2018 GPRA Renewals Baseline:	Not on the Baseline
Permit Renewals Workload Universe:	Not reported
Permit Workload Universe:	Not reported
Permit Progress Universe:	Not reported
Post-Closure Workload Universe:	Not reported
Closure Workload Universe:	Not reported
202 GPRA Corrective Action Baseline:	No
Corrective Action Workload Universe:	No
Subject to Corrective Action Universe:	No
Non-TSDFs Where RCRA CA has Been Imposed Universe:	No
TSDFs Potentially Subject to CA Under 3004 (u)/(v) Universe:	No
TSDFs Only Subject to CA under Discretionary Auth Universe:	No
Corrective Action Priority Ranking:	No NCAPS ranking
Environmental Control Indicator:	No
Institutional Control Indicator:	No
Human Exposure Controls Indicator:	N/A
Groundwater Controls Indicator:	N/A
Operating TSDF Universe:	Not reported
Full Enforcement Universe:	Not reported
Significant Non-Complier Universe:	No
Unaddressed Significant Non-Complier Universe:	No
Addressed Significant Non-Complier Universe:	No
Significant Non-Complier With a Compliance Schedule Universe:	No
Financial Assurance Required:	Not reported
Handler Date of Last Change:	2016-09-09 15:28:59.0
Recognized Trader-Importer:	No
Recognized Trader-Exporter:	No
Importer of Spent Lead Acid Batteries:	No
Exporter of Spent Lead Acid Batteries:	No
Recycler Activity Without Storage:	Not reported
Manifest Broker:	Not reported
Sub-Part P Indicator:	Not reported

Historic Generators:

Receive Date:	2015-07-08 00:00:00.0

CON EDISON (Continued) **1019904915**

Handler Name:	CON EDISON
Federal Waste Generator Description:	Large Quantity Generator
State District Owner:	NY
Large Quantity Handler of Universal Waste:	No
Recognized Trader Importer:	No
Recognized Trader Exporter:	No
Spent Lead Acid Battery Importer:	No
Spent Lead Acid Battery Exporter:	No
Current Record:	No
Non Storage Recycler Activity:	Not reported
Electronic Manifest Broker:	Not reported

Receive Date:	2015-07-08 00:00:00.0
Handler Name:	CON EDISON
Federal Waste Generator Description:	Not a generator, verified
State District Owner:	NY
Large Quantity Handler of Universal Waste:	No
Recognized Trader Importer:	No
Recognized Trader Exporter:	No
Spent Lead Acid Battery Importer:	No
Spent Lead Acid Battery Exporter:	No
Current Record:	Yes
Non Storage Recycler Activity:	Not reported
Electronic Manifest Broker:	Not reported

FINDS:
Registry ID: 110069658668

Click Here:

Environmental Interest/Information System:
RCRAInfo is a national information system that supports the Resource Conservation and Recovery Act (RCRA) program through the tracking of events and activities related to facilities that generate, transport, and treat, store, or dispose of hazardous waste. RCRAInfo allows RCRA program staff to track the notification, permit, compliance, and corrective action activities required under RCRA.

Click this hyperlink while viewing on your computer to access additional FINDS: detail in the EDR Site Report.

ECHO:

Envid:	1019904915
Registry ID:	110069658668
DFR URL:	http://echo.epa.gov/detailed-facility-report?fid=110069658668
Name:	CON EDISON
Address:	5099 BROADWAY
City,State,Zip:	NEW YORK, NY 10034

C129 **CON EDISON** **NJ MANIFEST** **S120673538**
NE **510 W 218TH ST** **N/A**
< 1/8 **NEW YORK, NY 10034**
0.083 mi.
436 ft. **Site 30 of 51 in cluster C**

Relative:
Higher

Actual:
38 ft.

NJ MANIFEST:

EPA Id:	NYP004802898
Mail Address:	IRVING PL 15TH FL NE
Mail City/State/Zip:	NEW YORK, NY 10003
Facility Phone:	Not reported
Emergency Phone:	Not reported
Contact:	THOMAS TEELING
Comments:	Not reported
SIC Code:	Not reported
County:	NY061
Municipal:	Not reported
Previous EPA Id:	Not reported
Gen Flag:	Not reported
Trans Flag:	Not reported
TSDF Flag:	Not reported
Name Change:	Not reported
Date Change:	Not reported

Manifest:

Manifest Number:	014466821JJK
EPA ID:	NYP004802898
Date Shipped:	7/7/2015
TSDF EPA ID:	NJD002200046
Transporter EPA ID:	NJ0000027193
Transporter 2 EPA ID:	Not reported
Transporter 3 EPA ID:	Not reported
Transporter 4 EPA ID:	Not reported
Transporter 5 EPA ID:	Not reported
Transporter 6 EPA ID:	Not reported
Transporter 7 EPA ID:	Not reported
Transporter 8 EPA ID:	Not reported
Transporter 9 EPA ID:	Not reported
Transporter 10 EPA ID:	Not reported
Date Trans1 Transported Waste:	Not reported
Date Trans2 Transported Waste:	Not reported
Date Trans3 Transported Waste:	Not reported
Date Trans4 Transported Waste:	Not reported
Date Trans5 Transported Waste:	Not reported
Date Trans6 Transported Waste:	Not reported
Date Trans7 Transported Waste:	Not reported
Date Trans8 Transported Waste:	Not reported
Date Trans9 Transported Waste:	Not reported
Date Trans10 Transported Waste:	Not reported
Date TSDF Received Waste:	Not reported
TSDF EPA Facility Name:	Not reported
QTY Units:	Not reported
Transporter SEQ ID:	Not reported
Transporter-1 Date:	Not reported
Waste SEQ ID:	Not reported
Waste Type Code 2:	Not reported
Waste Type Code 3:	Not reported
Waste Type Code 4:	Not reported
Waste Type Code 5:	Not reported
Waste Type Code 6:	Not reported

CON EDISON (Continued) **S120673538**

Date Accepted:	Not reported
Manifest Discrepancy Type:	Not reported
Data Entry Number:	Not reported
Was Load Rejected:	NEW YORK, NY 10003
Reason Load Was Rejected:	Not reported

C130 **510 W 218TH STREET** **NY AST** **A100183549**
NE **510 WEST 218TH STREET** **N/A**
< 1/8 **NEW YORK, NY 10034**
0.083 mi.
436 ft. **Site 31 of 51 in cluster C**

Relative:
Higher

Actual:
38 ft.

AST:

Name:	510 W 218TH STREET
Address:	510 WEST 218TH STREET
City,State,Zip:	NEW YORK, NY 10034
Region:	STATE
DEC Region:	2
Site Status:	Active
Facility Id:	2-606986
Program Type:	PBS
UTM X:	591456.58121
UTM Y:	4525036.91077
Expiration Date:	09/24/2021
Site Type:	Apartment Building/Office Building

Affiliation Records:

Site Id:	28841
Affiliation Type:	Facility Owner
Company Name:	510 W 218 HOLDING CORP
Contact Type:	V. PRES
Contact Name:	ABDUL HAKIM AZIZI
Address1:	P.O. BOX 570669
Address2:	Not reported
City:	WHITESTONE
State:	NY
Zip Code:	11357
Country Code:	001
Phone:	(516) 364-4107
EMail:	Not reported
Fax Number:	Not reported
Modified By:	MSBAPTIS
Date Last Modified:	2012-03-14

Site Id:	28841
Affiliation Type:	Mail Contact
Company Name:	510 W 218 HOLDING CORP
Contact Type:	V. PRES
Contact Name:	ABDUL HAKIM AZIZI
Address1:	P.O. BOX 570669
Address2:	Not reported
City:	WHITESTONE
State:	NY
Zip Code:	11357
Country Code:	001
Phone:	(516) 364-4107

510 W 218TH STREET (Continued) **A100183549**

EMail:	Not reported
Fax Number:	Not reported
Modified By:	MSBAPTIS
Date Last Modified:	2012-03-14

Site Id:	28841
Affiliation Type:	Facility Operator
Company Name:	510 W 218TH STREET
Contact Type:	Not reported
Contact Name:	GREGORIO ORTEGA
Address1:	Not reported
Address2:	Not reported
City:	Not reported
State:	NN
Zip Code:	Not reported
Country Code:	001
Phone:	(646) 266-1726
EMail:	Not reported
Fax Number:	Not reported
Modified By:	MRBARROW
Date Last Modified:	2017-10-23

Site Id:	28841
Affiliation Type:	Emergency Contact
Company Name:	510 W 218 HOLDING CORP
Contact Type:	Not reported
Contact Name:	ABDUL HAKIM AZIZI
Address1:	Not reported
Address2:	Not reported
City:	Not reported
State:	NN
Zip Code:	Not reported
Country Code:	999
Phone:	(516) 364-4107
EMail:	Not reported
Fax Number:	Not reported
Modified By:	msbaptis
Date Last Modified:	2006-07-24

Tank Info:

Tank Number:	001
Tank Id:	62135
Material Code:	0001
Common Name of Substance:	#2 Fuel Oil (On-Site Consumption)

Equipment Records:

D01 - Pipe Type - Steel/Carbon Steel/Iron
A00 - Tank Internal Protection - None
B01 - Tank External Protection - Painted/Asphalt Coating
I04 - Overfill - Product Level Gauge (A/G)
L09 - Piping Leak Detection - Exempt Suction Piping
G03 - Tank Secondary Containment - Vault (w/o access)
F00 - Pipe External Protection - None
I05 - Overfill - Vent Whistle
B05 - Tank External Protection - Jacketed

510 W 218TH STREET (Continued) **A100183549**

J02 - Dispenser - Suction Dispenser
C03 - Pipe Location - Aboveground/Underground Combination
H99 - Tank Leak Detection - Other

Tank Location:	Aboveground - contact with soil.... Tank bottom rests on soil, allowing no visual inspection.
Tank Type:	Steel/Carbon Steel/Iron
Tank Status:	In Service
Pipe Model:	Not reported
Install Date:	01/01/1975
Capacity Gallons:	5000
Tightness Test Method:	NN
Date Test:	Not reported
Next Test Date:	Not reported
Date Tank Closed:	Not reported
Register:	True
Modified By:	MRBARROW
Last Modified:	10/23/2017
Material Name:	#2 fuel oil (on-site consumption)

C131 **STARLIGHT CLEANERS CORP** **EDR Hist Cleaner** **1020094573**
NE **510 W 218TH ST** **N/A**
< 1/8 **NEW YORK, NY 10034**
0.083 mi.
436 ft. **Site 32 of 51 in cluster C**

Relative:
Higher

EDR Hist Cleaner

Actual:
38 ft.

Year:	Name:	Type:
2006	STARLIGHT CLEANERS CORP	Drycleaning Plants, Except Rugs, NEC
2007	STARLIGHT CLEANERS CORP	Drycleaning Plants, Except Rugs, NEC
2008	STARLIGHT CLEANERS CORP	Drycleaning Plants, Except Rugs, NEC

C132 **CON EDISON** **RCRA NonGen / NLR** **1019325193**
NE **510 W 218TH ST** **NYP004802898**
< 1/8 **NEW YORK, NY 10034**
0.083 mi.
436 ft. **Site 33 of 51 in cluster C**

Relative:
Higher

RCRA-LQG:

Actual:
38 ft.

Date Form Received by Agency:	2015-07-07 00:00:00.0
Handler Name:	CON EDISON
Handler Address:	510 W 218TH ST
Handler City,State,Zip:	NEW YORK, NY 10034
EPA ID:	NYP004802898
Contact Name:	THOMAS TEELING
Contact Address:	Not reported
Contact City,State,Zip:	Not reported
Contact Telephone:	212-460-3770
Contact Fax:	Not reported
Contact Email:	Not reported
Contact Title:	Not reported
EPA Region:	02
Land Type:	Private
Federal Waste Generator Description:	Not a generator, verified
Non-Notifier:	Not reported
Biennial Report Cycle:	Not reported

CON EDISON (Continued) **1019325193**

Accessibility:	Not reported
Active Site Indicator:	Not reported
State District Owner:	NY
State District:	NYSDEC R2
Mailing Address:	IRVING PL 15TH FL NE
Mailing City,State,Zip:	NEW YORK, NY 10003
Owner Name:	Not reported
Owner Type:	Not reported
Operator Name:	Not reported
Operator Type:	Not reported
Short-Term Generator Activity:	No
Importer Activity:	No
Mixed Waste Generator:	No
Transporter Activity:	No
Transfer Facility Activity:	No
Recycler Activity with Storage:	No
Small Quantity On-Site Burner Exemption:	No
Smelting Melting and Refining Furnace Exemption:	No
Underground Injection Control:	No
Off-Site Waste Receipt:	No
Universal Waste Indicator:	No
Universal Waste Destination Facility:	No
Federal Universal Waste:	No
Active Site Fed-Reg Treatment Storage and Disposal Facility:	Not reported
Active Site Converter Treatment storage and Disposal Facility:	Not reported
Active Site State-Reg Treatment Storage and Disposal Facility:	Not reported
Active Site State-Reg Handler:	---
Federal Facility Indicator:	Not reported
Hazardous Secondary Material Indicator:	NN
Sub-Part K Indicator:	Not reported
Commercial TSD Indicator:	No
Treatment Storage and Disposal Type:	Not reported
2018 GPRA Permit Baseline:	Not on the Baseline
2018 GPRA Renewals Baseline:	Not on the Baseline
Permit Renewals Workload Universe:	Not reported
Permit Workload Universe:	Not reported
Permit Progress Universe:	Not reported
Post-Closure Workload Universe:	Not reported
Closure Workload Universe:	Not reported
202 GPRA Corrective Action Baseline:	No
Corrective Action Workload Universe:	No
Subject to Corrective Action Universe:	No
Non-TSDFs Where RCRA CA has Been Imposed Universe:	No
TSDFs Potentially Subject to CA Under 3004 (u)/(v) Universe:	No
TSDFs Only Subject to CA under Discretionary Auth Universe:	No
Corrective Action Priority Ranking:	No NCAPS ranking
Environmental Control Indicator:	No
Institutional Control Indicator:	No
Human Exposure Controls Indicator:	N/A
Groundwater Controls Indicator:	N/A
Operating TSDF Universe:	Not reported
Full Enforcement Universe:	Not reported
Significant Non-Complier Universe:	No
Unaddressed Significant Non-Complier Universe:	No
Addressed Significant Non-Complier Universe:	No
Significant Non-Complier With a Compliance Schedule Universe:	No
Financial Assurance Required:	Not reported

CON EDISON (Continued) **1019325193**

Handler Date of Last Change:	2016-09-09 15:28:59.0
Recognized Trader-Importer:	No
Recognized Trader-Exporter:	No
Importer of Spent Lead Acid Batteries:	No
Exporter of Spent Lead Acid Batteries:	No
Recycler Activity Without Storage:	Not reported
Manifest Broker:	Not reported
Sub-Part P Indicator:	Not reported

Handler - Owner Operator:

Owner/Operator Indicator:	Operator
Owner/Operator Name:	CONSOLIDATED EDISON COMPANY OF NY, INC.
Legal Status:	Private
Date Became Current:	2015-07-07 00:00:00.
Date Ended Current:	Not reported
Owner/Operator Address:	4 IRVING PLACE
Owner/Operator City,State,Zip:	NEW YORK, NY 10003
Owner/Operator Telephone:	Not reported
Owner/Operator Telephone Ext:	Not reported
Owner/Operator Fax:	Not reported
Owner/Operator Email:	Not reported

Owner/Operator Indicator:	Owner
Owner/Operator Name:	CONSOLIDATED EDISON COMPANY OF NY, INC.
Legal Status:	Private
Date Became Current:	2015-07-07 00:00:00.
Date Ended Current:	Not reported
Owner/Operator Address:	4 IRVING PLACE
Owner/Operator City,State,Zip:	NEW YORK, NY 10003
Owner/Operator Telephone:	Not reported
Owner/Operator Telephone Ext:	Not reported
Owner/Operator Fax:	Not reported
Owner/Operator Email:	Not reported

Historic Generators:

Receive Date:	2016-02-05 00:00:00.0
Handler Name:	CON EDISON - SERVICE BOX 24287
Federal Waste Generator Description:	Large Quantity Generator
State District Owner:	NY
Large Quantity Handler of Universal Waste:	No
Recognized Trader Importer:	No
Recognized Trader Exporter:	No
Spent Lead Acid Battery Importer:	No
Spent Lead Acid Battery Exporter:	No
Current Record:	No
Non Storage Recycler Activity:	Not reported
Electronic Manifest Broker:	Not reported

Receive Date:	2015-07-07 00:00:00.0
Handler Name:	CON EDISON
Federal Waste Generator Description:	Large Quantity Generator
State District Owner:	NY
Large Quantity Handler of Universal Waste:	No
Recognized Trader Importer:	No
Recognized Trader Exporter:	No
Spent Lead Acid Battery Importer:	No
Spent Lead Acid Battery Exporter:	No

CON EDISON (Continued) **1019325193**

Current Record:	No
Non Storage Recycler Activity:	Not reported
Electronic Manifest Broker:	Not reported
Receive Date:	2015-07-07 00:00:00.0
Handler Name:	CON EDISON
Federal Waste Generator Description:	Not a generator, verified
State District Owner:	NY
Large Quantity Handler of Universal Waste:	No
Recognized Trader Importer:	No
Recognized Trader Exporter:	No
Spent Lead Acid Battery Importer:	No
Spent Lead Acid Battery Exporter:	No
Current Record:	Yes
Non Storage Recycler Activity:	Not reported
Electronic Manifest Broker:	Not reported

List of NAICS Codes and Descriptions:

NAICS Code:	221122
NAICS Description:	ELECTRIC POWER DISTRIBUTION

C133 **CON EDISON** **NY MANIFEST** **S107785495**
NE **510 W 218TH ST** **N/A**
< 1/8 **NEW YORK, NY 10034**
0.083 mi.
436 ft. **Site 34 of 51 in cluster C**

Relative:
Higher

Actual:
38 ft.

NY MANIFEST:

Name:	CON EDISON
Address:	510 W 218TH ST
City,State,Zip:	NEW YORK, NY 10034
Country:	USA
EPA ID:	NYP004802898
Facility Status:	Not reported
Location Address 1:	510 W 218 ST
Code:	BP
Location Address 2:	Not reported
Total Tanks:	Not reported
Location City:	NEW YORK
Location State:	NY
Location Zip:	10034
Location Zip 4:	Not reported

NY MANIFEST:

EPAID:	NYP004802898
Mailing Name:	CON EDISON
Mailing Contact:	DENNIS HUACON
Mailing Address 1:	4 IRVING PL 15TH FL
Mailing Address 2:	Not reported
Mailing City:	NEW YORK
Mailing State:	NY
Mailing Zip:	10003
Mailing Zip 4:	Not reported
Mailing Country:	USA
Mailing Phone:	2124603770

CON EDISON (Continued) **S107785495**

NY MANIFEST:

Document ID:	Not reported
Manifest Status:	Not reported
seq:	Not reported
Year:	Not reported
Trans1 State ID:	NJ0000027193
Trans2 State ID:	Not reported
Generator Ship Date:	07/07/2015
Trans1 Recv Date:	07/07/2015
Trans2 Recv Date:	Not reported
TSD Site Recv Date:	07/08/2015
Part A Recv Date:	Not reported
Part B Recv Date:	Not reported
Generator EPA ID:	NYP004802898
Trans1 EPA ID:	Not reported
Trans2 EPA ID:	Not reported
TSDF ID 1:	NJD002200046
TSDF ID 2:	Not reported
Manifest Tracking Number:	014466821JJK
Import Indicator:	N
Export Indicator:	N
Discr Quantity Indicator:	N
Discr Type Indicator:	N
Discr Residue Indicator:	N
Discr Partial Reject Indicator:	N
Discr Full Reject Indicator:	N
Manifest Ref Number:	Not reported
Alt Facility RCRA ID:	Not reported
Alt Facility Sign Date:	Not reported
MGMT Method Type Code:	H110
Waste Code:	Not reported
Waste Code:	Not reported
Waste Code:	Not reported
Waste Code:	Not reported
Waste Code:	Not reported
Waste Code:	Not reported
Quantity:	3000
Units:	P - Pounds
Number of Containers:	1
Container Type:	TT - Cargo tank, tank trucks
Handling Method:	T Chemical, physical, or biological treatment.
Specific Gravity:	1
Waste Code:	D008
Waste Code 1_2:	Not reported
Waste Code 1_3:	Not reported
Waste Code 1_4:	Not reported
Waste Code 1_5:	Not reported
Waste Code 1_6:	Not reported

F134 **520 WEST 218TH STREET** **NY LTANKS** **S106702069**
North **520 WEST 218TH STREET** **NY Spills** **N/A**
< 1/8 **MANHATTAN, NY**
0.083 mi.
439 ft. **Site 3 of 7 in cluster F**

Relative:
Higher

Actual:
64 ft.

LTANKS:

Name:	520 WEST 218TH STREET
Address:	520 WEST 218TH STREET
City,State,Zip:	MANHATTAN, NY
Spill Number/Closed Date:	9512536 / 1996-01-09
Facility ID:	9512536
Site ID:	69118
Spill Date:	1996-01-08
Spill Cause:	Tank Overfill
Spill Source:	Tank Truck
Spill Class:	C4
Cleanup Ceased:	Not reported
SWIS:	3101
Investigator:	MMMULQUE
Referred To:	Not reported
Reported to Dept:	1996-01-08
CID:	282
Water Affected:	Not reported
Spill Notifier:	Responsible Party
Last Inspection:	Not reported
Recommended Penalty:	False
Meets Standard:	False
UST Involvement:	False
Remediation Phase:	0
Date Entered In Computer:	1996-01-08
Spill Record Last Update:	2002-12-09
Spiller Name:	SAME
Spiller Company:	T+S TRUCKING
Spiller Address:	53 SECOND AVE
Spiller County:	001
Spiller Contact:	N/A
Spiller Phone:	Not reported
Spiller Extention:	Not reported
DEC Region:	2
DER Facility ID:	65752
DEC Memo:	"Prior to Sept, 2004 data translation this spill Lead_DEC Field was MULQUEEN "
Remarks:	"driver overfilled the tank at apartment complex.super ordered 2500tank filled at 2400gallons total capality 350."

All Materials:

Site ID:	69118
Operable Unit ID:	1023648
Operable Unit:	01
Material ID:	356283
Material Code:	0003A
Material Name:	#6 fuel oil
Case No.:	Not reported
Material FA:	Petroleum
Quantity:	20.00
Units:	G
Recovered:	.00
Oxygenate:	Not reported

520 WEST 218TH STREET (Continued) **S106702069**

SPILLS:

Name:	520 WEST 218TH ST
Address:	520 WEST 218TH ST
City,State,Zip:	NEW YORK, NY
Spill Number/Closed Date:	9608957 / 1996-10-18
Facility ID:	9608957
Facility Type:	ER
DER Facility ID:	254482
Site ID:	315643
DEC Region:	2
Spill Cause:	Equipment Failure
Spill Class:	C4
SWIS:	3101
Spill Date:	1996-10-18
Investigator:	SMMARTIN
Referred To:	Not reported
Reported to Dept:	1996-10-18
CID:	257
Water Affected:	Not reported
Spill Source:	Commercial/Industrial
Spill Notifier:	Responsible Party
Cleanup Ceased:	Not reported
Cleanup Meets Std:	False
Last Inspection:	Not reported
Recommended Penalty:	False
UST Trust:	False
Remediation Phase:	0
Date Entered In Computer:	1996-10-18
Spill Record Last Update:	2003-11-20
Spiller Name:	Not reported
Spiller Company:	CASTLE OIL COMPANY
Spiller Address:	290 LOCUST AVE
Spiller Company:	001
Contact Name:	MANAGER
DEC Memo:	"Prior to Sept, 2004 data translation this spill Lead_DEC Field was MARTINKAT "
Remarks:	"defective gauge at site spill cleaned up "

All Materials:

Site ID:	315643
Operable Unit ID:	1037064
Operable Unit:	01
Material ID:	344689
Material Code:	0003A
Material Name:	#6 fuel oil
Case No.:	Not reported
Material FA:	Petroleum
Quantity:	7.00
Units:	G
Recovered:	7.00
Oxygenate:	Not reported

Name:	520 W.218TH ST
Address:	520 WEST 218TH STREET
City,State,Zip:	MANHATTAN, NY
Spill Number/Closed Date:	8604996 / 1986-11-05

520 WEST 218TH STREET (Continued) **S106702069**

Facility ID:	8604996
Facility Type:	ER
DER Facility ID:	65752
Site ID:	115157
DEC Region:	2
Spill Cause:	Unknown
Spill Class:	Not reported
SWIS:	3101
Spill Date:	1986-11-05
Investigator:	RWAUSTIN
Referred To:	Not reported
Reported to Dept:	1986-11-05
CID:	Not reported
Water Affected:	NONE
Spill Source:	Unknown
Spill Notifier:	Affected Persons
Cleanup Ceased:	1986-11-05
Cleanup Meets Std:	True
Last Inspection:	Not reported
Recommended Penalty:	False
UST Trust:	False
Remediation Phase:	0
Date Entered In Computer:	1986-11-12
Spill Record Last Update:	2003-04-24
Spiller Name:	Not reported
Spiller Company:	UNK
Spiller Address:	Not reported
Spiller Company:	999
Contact Name:	Not reported
DEC Memo:	"Prior to Sept, 2004 data translation this spill Lead_DEC Field was AUSTIN 10/10/95: This is additional information about material spilled from the translation of the old spill file: TIRES & PLASTER."
Remarks:	"PILE OF BURNING TIRES"

F135 **520 WEST 218TH STREET** **NY AST** **S103517620**
North **520 WEST 218TH STREET** **N/A**
< 1/8 **NEW YORK, NY 10034**
0.083 mi.
439 ft. **Site 4 of 7 in cluster F**

Relative:
Higher

Actual:
64 ft.

AST:

Name:	520 WEST 218TH STREET
Address:	520 WEST 218TH STREET
City,State,Zip:	NEW YORK, NY 10034
Region:	STATE
DEC Region:	2
Site Status:	Active
Facility Id:	2-211745
Program Type:	PBS
UTM X:	591369.43265
UTM Y:	4525084.65750
Expiration Date:	10/23/2022
Site Type:	Apartment Building/Office Building

Affiliation Records:

Site Id:	7731
Affiliation Type:	Facility Owner
Company Name:	218TH STREET COMPANY, LLC

520 WEST 218TH STREET (Continued) **S103517620**

Contact Type:	MGR
Contact Name:	AARON SUSSMAN
Address1:	182 BENNET AVENUE P.O. BOX 1008
Address2:	Not reported
City:	NEW YORK
State:	NY
Zip Code:	10040
Country Code:	001
Phone:	(212) 795-0719
EMail:	Not reported
Fax Number:	Not reported
Modified By:	msbaptis
Date Last Modified:	2007-08-20

Site Id:	7731
Affiliation Type:	Mail Contact
Company Name:	218TH STREET COMPANY, LLC
Contact Type:	Not reported
Contact Name:	AARON SUSSMAN
Address1:	182 BENNET AVENUE
Address2:	P.O. BOX 1008
City:	NYC
State:	NY
Zip Code:	10040
Country Code:	001
Phone:	(212) 795-0719
EMail:	Not reported
Fax Number:	Not reported
Modified By:	TRANSLAT
Date Last Modified:	2004-03-04

Site Id:	7731
Affiliation Type:	Facility Operator
Company Name:	520 WEST 218TH STREET
Contact Type:	Not reported
Contact Name:	KRUME MOJSOSKI
Address1:	Not reported
Address2:	Not reported
City:	Not reported
State:	NN
Zip Code:	Not reported
Country Code:	001
Phone:	(212) 304-3428
EMail:	Not reported
Fax Number:	Not reported
Modified By:	TRANSLAT
Date Last Modified:	2004-03-04

Site Id:	7731
Affiliation Type:	Emergency Contact
Company Name:	218TH STREET COMPANY, LLC
Contact Type:	Not reported
Contact Name:	AARON SUSSMAN
Address1:	Not reported
Address2:	Not reported
City:	Not reported
State:	NN

520 WEST 218TH STREET (Continued) **S103517620**

Zip Code:	Not reported
Country Code:	001
Phone:	(212) 795-0719
EMail:	Not reported
Fax Number:	Not reported
Modified By:	TRANSLAT
Date Last Modified:	2004-03-04

Tank Info:

Tank Number:	001
Tank Id:	25081
Material Code:	0003
Common Name of Substance:	#6 Fuel Oil (On-Site Consumption)

Equipment Records:

A00 - Tank Internal Protection - None
D01 - Pipe Type - Steel/Carbon Steel/Iron
K00 - Spill Prevention - None
B00 - Tank External Protection - None
C00 - Pipe Location - No Piping
F00 - Pipe External Protection - None
E00 - Piping Secondary Containment - None
H00 - Tank Leak Detection - None
L09 - Piping Leak Detection - Exempt Suction Piping
I04 - Overfill - Product Level Gauge (A/G)
G00 - Tank Secondary Containment - None
J02 - Dispenser - Suction Dispenser

Tank Location:	Aboveground - contact with soil.... Tank bottom rests on soil, allowing no visual inspection.
Tank Type:	Steel/Carbon Steel/Iron
Tank Status:	In Service
Pipe Model:	Not reported
Install Date:	01/01/1928
Capacity Gallons:	3000
Tightness Test Method:	NN
Date Test:	Not reported
Next Test Date:	Not reported
Date Tank Closed:	Not reported
Register:	True
Modified By:	DMPOKRZY
Last Modified:	10/12/2017
Material Name:	#6 fuel oil (on-site consumption)

C136 **KINGSBRIDGE DEPOT** **NY Spills** **S102141708**
ENE **4065 TENTH AVENUE** **N/A**
< 1/8 **MANHATTAN, NY**
0.084 mi.
442 ft. **Site 35 of 51 in cluster C**

Relative:
Lower

Actual:
34 ft.

SPILLS:

Name:	KINGSBRIDGE DEPOT
Address:	4065 TENTH AVENUE
City,State,Zip:	MANHATTAN, NY
Spill Number/Closed Date:	9007496 / 2005-01-10
Facility ID:	9007496
Facility Type:	ER

KINGSBRIDGE DEPOT (Continued) **S102141708**

DER Facility ID:	123210
Site ID:	144570
DEC Region:	2
Spill Cause:	Unknown
Spill Class:	B2
SWIS:	3101
Spill Date:	1990-10-09
Investigator:	MCTIBBE
Referred To:	Not reported
Reported to Dept:	1990-10-09
CID:	Not reported
Water Affected:	Not reported
Spill Source:	Institutional, Educational, Gov., Other
Spill Notifier:	Other
Cleanup Ceased:	Not reported
Cleanup Meets Std:	False
Last Inspection:	Not reported
Recommended Penalty:	False
UST Trust:	False
Remediation Phase:	0
Date Entered In Computer:	1990-10-10
Spill Record Last Update:	2005-01-10
Spiller Name:	Not reported
Spiller Company:	NYCTA
Spiller Address:	Not reported
Spiller Company:	999
Contact Name:	Not reported
DEC Memo:	"Prior to Sept, 2004 data translation this spill Lead_DEC Field was TIBBE 11/15/94: REASSIGNED FROM SIGONA TO ZHITOMIRSKY ON 11/15/94. TRANSFERED FROM HALE TO TIBBE ON 12/28/00. CONTAMINATED SOIL AND ABANDONED DRUMS DISCOVERED DURING EXCAVATION. TANKS WERE SUPPOSED TO BE REMOVED. NYCT TO INVESTIGATE. 01-10-05: Originally reported as 216 9th Avenue. Actually concerns Kingsbridge Depot. Reported as abandoned tanks and contamnated soil dicscovered during excavation in maintenance area of depot. The tanks turned out to be a waste oil tank and a drainage settling basin. Currently, NYCT is installing a system to recover gasoline and diesel from that same maintenance area under spill #'s 9510775 & 9812375. Any contamination that may exist due to this spill will be remediated along with the other contamination. "
Remarks:	"CONTAMINATED SOIL & ABANDONED TANKS DISCOVERED DURING EXCAVATION, ABLEENVIRONMENTAL TO PUMP TANKS & REMOVE."

All Materials:

Site ID:	144570
Operable Unit ID:	944828
Operable Unit:	01
Material ID:	431349
Material Code:	0066A
Material Name:	unknown petroleum
Case No.:	Not reported
Material FA:	Petroleum
Quantity:	-1.00
Units:	L
Recovered:	.00
Oxygenate:	Not reported

C137 ENE < 1/8 0.084 mi. 442 ft. | **MTA NYCT- KINGSBRIDGE DEPOT**
4065 10TH AVE
NEW YORK, NY 10034

Site 36 of 51 in cluster C

NY Spills **S110043935**
NY MANIFEST **N/A**

Relative: Lower

Actual: 34 ft.

SPILLS:

Name:	KINGSBRIDGE BUS DEPOT
Address:	4065 10TH AVE
City,State,Zip:	NEW YORK, NY
Spill Number/Closed Date:	0907811 / 2009-10-13
Facility ID:	0907811
Facility Type:	ER
DER Facility ID:	369389
Site ID:	420360
DEC Region:	2
Spill Cause:	Unknown
Spill Class:	Not reported
SWIS:	3101
Spill Date:	2009-10-10
Investigator:	vszhune
Referred To:	Not reported
Reported to Dept:	2009-10-12
CID:	Not reported
Water Affected:	Not reported
Spill Source:	Commercial/Industrial
Spill Notifier:	Other
Cleanup Ceased:	Not reported
Cleanup Meets Std:	False
Last Inspection:	Not reported
Recommended Penalty:	False
UST Trust:	False
Remediation Phase:	0
Date Entered In Computer:	2009-10-12
Spill Record Last Update:	2009-10-23
Spiller Name:	Not reported
Spiller Company:	NYCT
Spiller Address:	Not reported
Spiller Company:	999
Contact Name:	JEN WUOTINEN
DEC Memo:	"10/12/09-Zhune spoke to Jennifer Wuotinen (646)252-5768 from NYCT. She said the diesel generator tank leaked into the secondary containment. nothing was released to the environment The spill was cleaned it up. They are trying to figure out what happen to the tank. Spill Closed "
Remarks:	"spill to containment area only/clean up complete/investigation on going"

All Materials:

Site ID:	420360
Operable Unit ID:	1176334
Operable Unit:	01
Material ID:	2169019
Material Code:	0008
Material Name:	diesel
Case No.:	Not reported
Material FA:	Petroleum
Quantity:	40.00
Units:	G
Recovered:	Not reported

MTA NYCT- KINGSBRIDGE DEPOT (Continued) **S110043935**

Oxygenate:	Not reported

Name:	KINGS BRIDGE DEPOT
Address:	4065 10TH AVE
City,State,Zip:	NEW YORK, NY
Spill Number/Closed Date:	9612337 / 1997-01-15
Facility ID:	9612337
Facility Type:	ER
DER Facility ID:	278152
Site ID:	151357
DEC Region:	2
Spill Cause:	Human Error
Spill Class:	C4
SWIS:	3101
Spill Date:	1997-01-15
Investigator:	ADZHITOM
Referred To:	Not reported
Reported to Dept:	1997-01-15
CID:	371
Water Affected:	Not reported
Spill Source:	Commercial/Industrial
Spill Notifier:	Responsible Party
Cleanup Ceased:	Not reported
Cleanup Meets Std:	False
Last Inspection:	Not reported
Recommended Penalty:	False
UST Trust:	False
Remediation Phase:	0
Date Entered In Computer:	1997-01-15
Spill Record Last Update:	2003-02-06
Spiller Name:	MARK SCHMIDT
Spiller Company:	NYCTA
Spiller Address:	370 JAY ST- ROOM 819
Spiller Company:	001
Contact Name:	MARK SCHMIDT
DEC Memo:	"Prior to Sept, 2004 data translation this spill Lead_DEC Field was ZHITOMIRSKY "
Remarks:	"RECEIVED DELIVERY OF OIL AND TANK OVERFLOWED AMOUNT IN TANK WAS INCORRECTLY RECORDED PRIOR TO FILLING.."

All Materials:

Site ID:	151357
Operable Unit ID:	1043841
Operable Unit:	01
Material ID:	340984
Material Code:	0008
Material Name:	diesel
Case No.:	Not reported
Material FA:	Petroleum
Quantity:	30.00
Units:	G
Recovered:	30.00
Oxygenate:	Not reported

NY MANIFEST:

MTA NYCT- KINGSBRIDGE DEPOT (Continued) **S110043935**

Name:	MTA NYCT- KINGSBRIDGE DEPOT
Address:	4065 10TH AVE
City,State,Zip:	NEW YORK, NY 10034
Country:	USA
EPA ID:	NYD980642185
Facility Status:	Not reported
Location Address 1:	4065 10TH AVE
Code:	BP
Location Address 2:	Not reported
Total Tanks:	Not reported
Location City:	NEW YORK
Location State:	NY
Location Zip:	10034
Location Zip 4:	Not reported

NY MANIFEST:

EPAID:	NYD980642185
Mailing Name:	MTA NYCT- KINGSBRIDGE DEPOT
Mailing Contact:	CHARLES B BURRUS
Mailing Address 1:	370 JAY ST
Mailing Address 2:	Not reported
Mailing City:	BROOKLYN
Mailing State:	NY
Mailing Zip:	11201
Mailing Zip 4:	Not reported
Mailing Country:	USA
Mailing Phone:	2123304581

NY MANIFEST:

Document ID:	Not reported
Manifest Status:	Not reported
seq:	Not reported
Year:	Not reported
Trans1 State ID:	NJ0000027193
Trans2 State ID:	Not reported
Generator Ship Date:	12/16/2010
Trans1 Recv Date:	12/16/2010
Trans2 Recv Date:	Not reported
TSD Site Recv Date:	12/16/2010
Part A Recv Date:	Not reported
Part B Recv Date:	Not reported
Generator EPA ID:	NYD980642185
Trans1 EPA ID:	Not reported
Trans2 EPA ID:	Not reported
TSDF ID 1:	NJD002200046
TSDF ID 2:	Not reported
Manifest Tracking Number:	001057486GBF
Import Indicator:	N
Export Indicator:	N
Discr Quantity Indicator:	N
Discr Type Indicator:	N
Discr Residue Indicator:	N
Discr Partial Reject Indicator:	N
Discr Full Reject Indicator:	N
Manifest Ref Number:	Not reported
Alt Facility RCRA ID:	Not reported
Alt Facility Sign Date:	Not reported

MTA NYCT- KINGSBRIDGE DEPOT (Continued) **S110043935**

MGMT Method Type Code:	H141
Waste Code:	Not reported
Waste Code:	Not reported
Waste Code:	Not reported
Waste Code:	Not reported
Waste Code:	Not reported
Waste Code:	Not reported
Quantity:	387
Units:	P - Pounds
Number of Containers:	1
Container Type:	DM - Metal drums, barrels
Handling Method:	T Chemical, physical, or biological treatment.
Specific Gravity:	1
Waste Code:	D008
Waste Code 1_2:	Not reported
Waste Code 1_3:	Not reported
Waste Code 1_4:	Not reported
Waste Code 1_5:	Not reported
Waste Code 1_6:	Not reported

Name:	CON EDISON - VAULT V3293
Address:	4065 10TH AVE
City,State,Zip:	NEW YORK, NY 10034
Country:	USA
EPA ID:	NYP004905293
Facility Status:	Not reported
Location Address 1:	4065 10TH AVE
Code:	BP
Location Address 2:	Not reported
Total Tanks:	Not reported
Location City:	NEW YORK
Location State:	NY
Location Zip:	10034
Location Zip 4:	Not reported

NY MANIFEST:

EPAID:	NYP004905293
Mailing Name:	CON EDISON - VAULT V3293
Mailing Contact:	CON EDISON
Mailing Address 1:	4 IRVING PL 15TH FL NE
Mailing Address 2:	Not reported
Mailing City:	NEW YORK
Mailing State:	NY
Mailing Zip:	10003
Mailing Zip 4:	Not reported
Mailing Country:	USA
Mailing Phone:	Not reported

Click this hyperlink while viewing on your computer to access
38 additional NY MANIFEST: record(s) in the EDR Site Report.

C138 ENE < 1/8 0.084 mi. 442 ft. | **PRIVATE BUS DEPOT 4065 10TH AVE MANHATTAN, NY** | **NY Spills** | **S113405892 N/A**

Site 37 of 51 in cluster C

Relative: Lower

Actual: 34 ft.

SPILLS:

Name:	PRIVATE BUS DEPOT
Address:	4065 10TH AVE
City,State,Zip:	MANHATTAN, NY
Spill Number/Closed Date:	1216627 / 2013-03-22
Facility ID:	1216627
Facility Type:	ER
DER Facility ID:	281833
Site ID:	480016
DEC Region:	2
Spill Cause:	Equipment Failure
Spill Class:	Not reported
SWIS:	3101
Spill Date:	2013-03-21
Investigator:	HRPATEL
Referred To:	Not reported
Reported to Dept:	2013-03-21
CID:	Not reported
Water Affected:	Not reported
Spill Source:	Commercial/Industrial
Spill Notifier:	Other
Cleanup Ceased:	Not reported
Cleanup Meets Std:	False
Last Inspection:	Not reported
Recommended Penalty:	False
UST Trust:	False
Remediation Phase:	0
Date Entered In Computer:	2013-03-21
Spill Record Last Update:	2013-03-22
Spiller Name:	Not reported
Spiller Company:	MTA
Spiller Address:	Not reported
Spiller Company:	999
Contact Name:	SANJIV KURAY
DEC Memo:	"03/21/13- Zhune spoketo Francine Maibauer from MTA 646-252-5777. She said a faulty seal from a lift caused the 200 gallons of hydraulic oil spill into the secondary container pit. The pit is made of concrete. They are currently removing the oil from the secondary container into 55-gallons drums. No release to the Environment, no release to soil and no release to any cath basin or storm basin. Once pit container empty it will be cleaned. 03/22/13-Hiralkumar Patel. 9:25 AM:- visited site. met Ryan Carroll (212-544-3414) and Suman Patel at the site. inspected area where leak occurred. MTA has fixed the leak. leaked oil was contained in concrete pit under the lift. MTA pumped out oil into drums last night. AARCO is hired to complete the cleanup. Ryan confirmed that pit is not connected to any drain/oil-water separator. 12:49 PM:- received call from Sanjiv Kuray from MTA. he mentioned that during cleaning, they found approx. 200 gal oil in second pit which is connected to the pit under leaking lift, via pipe. there is sump in the second pit which pumps material into oil/water separator. Mr. Kuray mentioned that the sump pumps in second pit were not working for long time and oil was contained inside the pit. he also confirmed that there are no other connections

PRIVATE BUS DEPOT (Continued) **S113405892**

from these two pits. based on available information, case closed."

Remarks: "FAULTY SEAL LIFT #15 FLUID TO SECONDARY CONTAINMENT PIT. CLEANUP IN PROGRESS."

All Materials:

Site ID:	480016
Operable Unit ID:	1229734
Operable Unit:	01
Material ID:	2227540
Material Code:	0010
Material Name:	hydraulic oil
Case No.:	Not reported
Material FA:	Petroleum
Quantity:	200.00
Units:	G
Recovered:	Not reported
Oxygenate:	Not reported

C139 **KINGS BRIDEG DEPOT** **NY Spills** **S113817335**
ENE **4065 10TH AVE** **N/A**
< 1/8 **MANHATTAN, NY**
0.084 mi.
442 ft. **Site 38 of 51 in cluster C**

Relative:
Lower

Actual:
34 ft.

SPILLS:

Name:	KINGS BRIDEG DEPOT
Address:	4065 10TH AVE
City,State,Zip:	MANHATTAN, NY
Spill Number/Closed Date:	1302097 / 2013-06-03
Facility ID:	1302097
Facility Type:	ER
DER Facility ID:	281833
Site ID:	482519
DEC Region:	2
Spill Cause:	Equipment Failure
Spill Class:	Not reported
SWIS:	3101
Spill Date:	2013-05-30
Investigator:	SMSANGES
Referred To:	Not reported
Reported to Dept:	2013-05-30
CID:	Not reported
Water Affected:	Not reported
Spill Source:	Commercial Vehicle
Spill Notifier:	Other
Cleanup Ceased:	Not reported
Cleanup Meets Std:	False
Last Inspection:	Not reported
Recommended Penalty:	False
UST Trust:	False
Remediation Phase:	0
Date Entered In Computer:	2013-05-30
Spill Record Last Update:	2013-06-03
Spiller Name:	CLAIRE SAMMON
Spiller Company:	NYC TRANSIT
Spiller Address:	4065 10TH AVE
Spiller Company:	999

KINGS BRIDEG DEPOT (Continued) **S113817335**

Contact Name:	CLAIRE SAMMON
DEC Memo:	"clean up is complete"
Remarks:	"in filter room in depot, 40-60 gallons, c/u complete"

All Materials:

Site ID:	482519
Operable Unit ID:	1232253
Operable Unit:	01
Material ID:	2231051
Material Code:	0008
Material Name:	diesel
Case No.:	Not reported
Material FA:	Petroleum
Quantity:	50.00
Units:	G
Recovered:	50.00
Oxygenate:	Not reported

C140
ENE
< 1/8
0.084 mi.
442 ft.

Relative:
Lower

Actual:
34 ft.

MTA NYCT- KINGSBRIDGE DEPOT
4065 10TH AVE
NEW YORK, NY 10034

Site 39 of 51 in cluster C

RCRA-LQG **1000140956**
US AIRS **NYD980642185**
FINDS
ECHO
RI MANIFEST
NJ MANIFEST

RCRA-LQG:

Date Form Received by Agency:	2018-02-28 00:00:00.0
Handler Name:	MTA NYCT- KINGSBRIDGE DEPOT
Handler Address:	4065 10TH AVE
Handler City,State,Zip:	NEW YORK, NY 10034
EPA ID:	NYD980642185
Contact Name:	DANIEL YU
Contact Address:	BROADWAY
Contact City,State,Zip:	NEW YORK, NY 10004
Contact Telephone:	646-252-5777
Contact Fax:	315-454-4467
Contact Email:	ENVIRONMENTALPROTECTIONNYCT@NYCT.COM
Contact Title:	SYSTEM SAFETY SPECIALIST
EPA Region:	02
Land Type:	State
Federal Waste Generator Description:	Large Quantity Generator
Non-Notifier:	Not reported
Biennial Report Cycle:	2017
Accessibility:	Not reported
Active Site Indicator:	Handler Activities
State District Owner:	NY
State District:	NYSDEC R2
Mailing Address:	BROADWAY
Mailing City,State,Zip:	NEW YORK, NY 10004
Owner Name:	NEW YORK CITY TRANSIT
Owner Type:	State
Operator Name:	NEW YORK CITY TRANSIT
Operator Type:	State
Short-Term Generator Activity:	No
Importer Activity:	No
Mixed Waste Generator:	No
Transporter Activity:	No

MTA NYCT- KINGSBRIDGE DEPOT (Continued) **1000140956**

Transfer Facility Activity:	No
Recycler Activity with Storage:	No
Small Quantity On-Site Burner Exemption:	No
Smelting Melting and Refining Furnace Exemption:	No
Underground Injection Control:	No
Off-Site Waste Receipt:	No
Universal Waste Indicator:	No
Universal Waste Destination Facility:	No
Federal Universal Waste:	No
Active Site Fed-Reg Treatment Storage and Disposal Facility:	Not reported
Active Site Converter Treatment storage and Disposal Facility:	Not reported
Active Site State-Reg Treatment Storage and Disposal Facility:	Not reported
Active Site State-Reg Handler:	---
Federal Facility Indicator:	Not reported
Hazardous Secondary Material Indicator:	NN
Sub-Part K Indicator:	Not reported
Commercial TSD Indicator:	No
Treatment Storage and Disposal Type:	Not reported
2018 GPRA Permit Baseline:	Not on the Baseline
2018 GPRA Renewals Baseline:	Not on the Baseline
Permit Renewals Workload Universe:	Not reported
Permit Workload Universe:	Not reported
Permit Progress Universe:	Not reported
Post-Closure Workload Universe:	Not reported
Closure Workload Universe:	Not reported
202 GPRA Corrective Action Baseline:	No
Corrective Action Workload Universe:	No
Subject to Corrective Action Universe:	No
Non-TSDFs Where RCRA CA has Been Imposed Universe:	No
TSDFs Potentially Subject to CA Under 3004 (u)/(v) Universe:	No
TSDFs Only Subject to CA under Discretionary Auth Universe:	No
Corrective Action Priority Ranking:	No NCAPS ranking
Environmental Control Indicator:	No
Institutional Control Indicator:	No
Human Exposure Controls Indicator:	N/A
Groundwater Controls Indicator:	N/A
Operating TSDF Universe:	Not reported
Full Enforcement Universe:	Not reported
Significant Non-Complier Universe:	No
Unaddressed Significant Non-Complier Universe:	No
Addressed Significant Non-Complier Universe:	No
Significant Non-Complier With a Compliance Schedule Universe:	No
Financial Assurance Required:	Not reported
Handler Date of Last Change:	2018-11-06 18:35:53.0
Recognized Trader-Importer:	No
Recognized Trader-Exporter:	No
Importer of Spent Lead Acid Batteries:	No
Exporter of Spent Lead Acid Batteries:	No
Recycler Activity Without Storage:	No
Manifest Broker:	No
Sub-Part P Indicator:	Not reported

Hazardous Waste Summary:

Waste Code:	D001
Waste Description:	IGNITABLE WASTE
Waste Code:	D008
Waste Description:	LEAD

MTA NYCT- KINGSBRIDGE DEPOT (Continued) **1000140956**

Waste Code: D018
Waste Description: BENZENE

Handler - Owner Operator:

Owner/Operator Indicator:	Owner
Owner/Operator Name:	NEW YORK CITY TRANSIT
Legal Status:	State
Date Became Current:	1932-01-01 00:00:00.
Date Ended Current:	Not reported
Owner/Operator Address:	2 BROADWAY
Owner/Operator City,State,Zip:	NEW YORK, NY 10004
Owner/Operator Telephone:	646-252-5777
Owner/Operator Telephone Ext:	Not reported
Owner/Operator Fax:	Not reported
Owner/Operator Email:	Not reported

Owner/Operator Indicator:	Operator
Owner/Operator Name:	NEW YORK CITY TRANSIT
Legal Status:	State
Date Became Current:	1932-01-01 00:00:00.
Date Ended Current:	Not reported
Owner/Operator Address:	2 BROADWAY
Owner/Operator City,State,Zip:	NEW YORK, NY 10004
Owner/Operator Telephone:	646-252-5777
Owner/Operator Telephone Ext:	Not reported
Owner/Operator Fax:	Not reported
Owner/Operator Email:	Not reported

Owner/Operator Indicator:	Owner
Owner/Operator Name:	CITY OF NEW YORK
Legal Status:	Private
Date Became Current:	Not reported
Date Ended Current:	Not reported
Owner/Operator Address:	NOT REQUIRED
Owner/Operator City,State,Zip:	NOT REQUIRED, WY 99999
Owner/Operator Telephone:	212-555-1212
Owner/Operator Telephone Ext:	Not reported
Owner/Operator Fax:	Not reported
Owner/Operator Email:	Not reported

Owner/Operator Indicator:	Owner
Owner/Operator Name:	CITY OF NEW YORK
Legal Status:	Private
Date Became Current:	Not reported
Date Ended Current:	Not reported
Owner/Operator Address:	NOT REQUIRED
Owner/Operator City,State,Zip:	NOT REQUIRED, WY 99999
Owner/Operator Telephone:	212-555-1212
Owner/Operator Telephone Ext:	Not reported
Owner/Operator Fax:	Not reported
Owner/Operator Email:	Not reported

Owner/Operator Indicator:	Operator
Owner/Operator Name:	CITY OF NEW YORK
Legal Status:	Private
Date Became Current:	Not reported
Date Ended Current:	Not reported

MTA NYCT- KINGSBRIDGE DEPOT (Continued) **1000140956**

Owner/Operator Address:	NOT REQUIRED
Owner/Operator City,State,Zip:	NOT REQUIRED, WY 99999
Owner/Operator Telephone:	212-555-1212
Owner/Operator Telephone Ext:	Not reported
Owner/Operator Fax:	Not reported
Owner/Operator Email:	Not reported

Historic Generators:

Receive Date:	2018-02-28 00:00:00.0
Handler Name:	MTA NYCT- KINGSBRIDGE DEPOT
Federal Waste Generator Description:	Large Quantity Generator
State District Owner:	NY
Large Quantity Handler of Universal Waste:	No
Recognized Trader Importer:	No
Recognized Trader Exporter:	No
Spent Lead Acid Battery Importer:	No
Spent Lead Acid Battery Exporter:	No
Current Record:	Yes
Non Storage Recycler Activity:	No
Electronic Manifest Broker:	No

Receive Date:	2006-01-01 00:00:00.0
Handler Name:	NYCTA
Federal Waste Generator Description:	Conditionally Exempt Small Quantity Generator
State District Owner:	NY
Large Quantity Handler of Universal Waste:	No
Recognized Trader Importer:	No
Recognized Trader Exporter:	No
Spent Lead Acid Battery Importer:	No
Spent Lead Acid Battery Exporter:	No
Current Record:	No
Non Storage Recycler Activity:	Not reported
Electronic Manifest Broker:	Not reported

Receive Date:	2007-01-01 00:00:00.0
Handler Name:	NYCTA
Federal Waste Generator Description:	Small Quantity Generator
State District Owner:	NY
Large Quantity Handler of Universal Waste:	No
Recognized Trader Importer:	No
Recognized Trader Exporter:	No
Spent Lead Acid Battery Importer:	No
Spent Lead Acid Battery Exporter:	No
Current Record:	No
Non Storage Recycler Activity:	Not reported
Electronic Manifest Broker:	Not reported

Receive Date:	1982-05-21 00:00:00.0
Handler Name:	NYCTA
Federal Waste Generator Description:	Large Quantity Generator
State District Owner:	NY
Large Quantity Handler of Universal Waste:	No
Recognized Trader Importer:	No
Recognized Trader Exporter:	No
Spent Lead Acid Battery Importer:	No
Spent Lead Acid Battery Exporter:	No
Current Record:	No

MTA NYCT- KINGSBRIDGE DEPOT (Continued) **1000140956**

Non Storage Recycler Activity:	Not reported
Electronic Manifest Broker:	Not reported
Receive Date:	1990-03-01 00:00:00.0
Handler Name:	NEW YORK CITY TRANSIT AUTHORITY
Federal Waste Generator Description:	Large Quantity Generator
State District Owner:	NY
Large Quantity Handler of Universal Waste:	No
Recognized Trader Importer:	No
Recognized Trader Exporter:	No
Spent Lead Acid Battery Importer:	No
Spent Lead Acid Battery Exporter:	No
Current Record:	No
Non Storage Recycler Activity:	Not reported
Electronic Manifest Broker:	Not reported
Receive Date:	1994-03-30 00:00:00.0
Handler Name:	NYCTA
Federal Waste Generator Description:	Large Quantity Generator
State District Owner:	NY
Large Quantity Handler of Universal Waste:	No
Recognized Trader Importer:	No
Recognized Trader Exporter:	No
Spent Lead Acid Battery Importer:	No
Spent Lead Acid Battery Exporter:	No
Current Record:	No
Non Storage Recycler Activity:	Not reported
Electronic Manifest Broker:	Not reported
Receive Date:	1998-02-04 00:00:00.0
Handler Name:	NYCTA - KINGSRIDGE DEPOT
Federal Waste Generator Description:	Large Quantity Generator
State District Owner:	NY
Large Quantity Handler of Universal Waste:	No
Recognized Trader Importer:	No
Recognized Trader Exporter:	No
Spent Lead Acid Battery Importer:	No
Spent Lead Acid Battery Exporter:	No
Current Record:	No
Non Storage Recycler Activity:	Not reported
Electronic Manifest Broker:	Not reported
Receive Date:	2001-01-01 00:00:00.0
Handler Name:	NYCT-KINGSBRIDGE DEPOT
Federal Waste Generator Description:	Large Quantity Generator
State District Owner:	NY
Large Quantity Handler of Universal Waste:	No
Recognized Trader Importer:	No
Recognized Trader Exporter:	No
Spent Lead Acid Battery Importer:	No
Spent Lead Acid Battery Exporter:	No
Current Record:	No
Non Storage Recycler Activity:	Not reported
Electronic Manifest Broker:	Not reported

List of NAICS Codes and Descriptions:
NAICS Code: 485111

MTA NYCT- KINGSBRIDGE DEPOT (Continued) **1000140956**

NAICS Description: MIXED MODE TRANSIT SYSTEMS

NAICS Code: 485999
NAICS Description: ALL OTHER TRANSIT AND GROUND PASSENGER TRANSPORTATION

NAICS Code: 561599
NAICS Description: ALL OTHER TRAVEL ARRANGEMENT AND RESERVATION SERVICES

Facility Has Received Notices of Violation:

Found Violation:	Yes
Agency Which Determined Violation:	State
Violation Short Description:	Generators - General
Date Violation was Determined:	2005-04-13 00:00:00.0
Actual Return to Compliance Date:	2005-09-23 00:00:00.0
Return to Compliance Qualifier:	Documented
Violation Responsible Agency:	State
Scheduled Compliance Date:	Not reported
Enforcement Identifier:	001
Date of Enforcement Action:	2005-06-16 00:00:00.0
Enforcement Responsible Agency:	State
Enforcement Docket Number:	Not reported
Enforcement Attorney:	Not reported
Corrective Action Component:	No
Appeal Initiated Date:	Not reported
Appeal Resolution Date:	Not reported
Disposition Status Date:	Not reported
Disposition Status:	Not reported
Disposition Status Description:	Not reported
Consent/Final Order Sequence Number:	Not reported
Consent/Final Order Respondent Name:	Not reported
Consent/Final Order Lead Agency:	Not reported
Enforcement Type:	WRITTEN INFORMAL
Enforcement Responsible Person:	NYHHN
Enforcement Responsible Sub-Organization:	R2
SEP Sequence Number:	Not reported
SEP Expenditure Amount:	Not reported
SEP Scheduled Completion Date:	Not reported
SEP Actual Date:	Not reported
SEP Defaulted Date:	Not reported
SEP Type:	Not reported
SEP Type Description:	Not reported
Proposed Amount:	Not reported
Final Monetary Amount:	Not reported
Paid Amount:	Not reported
Final Count:	Not reported
Final Amount:	Not reported

Found Violation:	Yes
Agency Which Determined Violation:	State
Violation Short Description:	Generators - General
Date Violation was Determined:	2005-04-13 00:00:00.0
Actual Return to Compliance Date:	2005-09-23 00:00:00.0
Return to Compliance Qualifier:	Documented
Violation Responsible Agency:	State
Scheduled Compliance Date:	Not reported
Enforcement Identifier:	001
Date of Enforcement Action:	2005-06-16 00:00:00.0

MTA NYCT- KINGSBRIDGE DEPOT (Continued) **1000140956**

Enforcement Responsible Agency: State
Enforcement Docket Number: Not reported
Enforcement Attorney: Not reported
Corrective Action Component: No
Appeal Initiated Date: Not reported
Appeal Resolution Date: Not reported
Disposition Status Date: Not reported
Disposition Status: Not reported
Disposition Status Description: Not reported
Consent/Final Order Sequence Number:Not reported
Consent/Final Order Respondent Name: Not reported
Consent/Final Order Lead Agency: Not reported
Enforcement Type: WRITTEN INFORMAL
Enforcement Responsible Person: NYHHN
Enforcement Responsible Sub-Organization: R2
SEP Sequence Number: Not reported
SEP Expenditure Amount: Not reported
SEP Scheduled Completion Date: Not reported
SEP Actual Date: Not reported
SEP Defaulted Date: Not reported
SEP Type: Not reported
SEP Type Description: Not reported
Proposed Amount: Not reported
Final Monetary Amount: Not reported
Paid Amount: Not reported
Final Count: Not reported
Final Amount: Not reported

Found Violation: No
Agency Which Determined Violation: Not reported
Violation Short Description: Not reported
Date Violation was Determined: Not reported
Actual Return to Compliance Date: Not reported
Return to Compliance Qualifier: Not reported
Violation Responsible Agency: Not reported
Scheduled Compliance Date: Not reported
Enforcement Identifier: Not reported
Date of Enforcement Action: Not reported
Enforcement Responsible Agency: Not reported
Enforcement Docket Number: Not reported
Enforcement Attorney: Not reported
Corrective Action Component: Not reported
Appeal Initiated Date: Not reported
Appeal Resolution Date: Not reported
Disposition Status Date: Not reported
Disposition Status: Not reported
Disposition Status Description: Not reported
Consent/Final Order Sequence Number:Not reported
Consent/Final Order Respondent Name: Not reported
Consent/Final Order Lead Agency: Not reported
Enforcement Type: Not reported
Enforcement Responsible Person: Not reported
Enforcement Responsible Sub-Organization: Not reported
SEP Sequence Number: Not reported
SEP Expenditure Amount: Not reported
SEP Scheduled Completion Date: Not reported
SEP Actual Date: Not reported

MTA NYCT- KINGSBRIDGE DEPOT (Continued) **1000140956**

SEP Defaulted Date:	Not reported
SEP Type:	Not reported
SEP Type Description:	Not reported
Proposed Amount:	Not reported
Final Monetary Amount:	Not reported
Paid Amount:	Not reported
Final Count:	Not reported
Final Amount:	Not reported

Found Violation:	Yes
Agency Which Determined Violation:	State
Violation Short Description:	Generators - General
Date Violation was Determined:	2005-04-13 00:00:00.0
Actual Return to Compliance Date:	2005-09-23 00:00:00.0
Return to Compliance Qualifier:	Documented
Violation Responsible Agency:	State
Scheduled Compliance Date:	Not reported
Enforcement Identifier:	001
Date of Enforcement Action:	2005-06-16 00:00:00.0
Enforcement Responsible Agency:	State
Enforcement Docket Number:	Not reported
Enforcement Attorney:	Not reported
Corrective Action Component:	No
Appeal Initiated Date:	Not reported
Appeal Resolution Date:	Not reported
Disposition Status Date:	Not reported
Disposition Status:	Not reported
Disposition Status Description:	Not reported
Consent/Final Order Sequence Number:	Not reported
Consent/Final Order Respondent Name:	Not reported
Consent/Final Order Lead Agency:	Not reported
Enforcement Type:	WRITTEN INFORMAL
Enforcement Responsible Person:	NYHHN
Enforcement Responsible Sub-Organization:	R2
SEP Sequence Number:	Not reported
SEP Expenditure Amount:	Not reported
SEP Scheduled Completion Date:	Not reported
SEP Actual Date:	Not reported
SEP Defaulted Date:	Not reported
SEP Type:	Not reported
SEP Type Description:	Not reported
Proposed Amount:	Not reported
Final Monetary Amount:	Not reported
Paid Amount:	Not reported
Final Count:	Not reported
Final Amount:	Not reported

Found Violation:	Yes
Agency Which Determined Violation:	State
Violation Short Description:	Generators - General
Date Violation was Determined:	2005-04-13 00:00:00.0
Actual Return to Compliance Date:	2005-09-23 00:00:00.0
Return to Compliance Qualifier:	Documented
Violation Responsible Agency:	State
Scheduled Compliance Date:	Not reported
Enforcement Identifier:	001
Date of Enforcement Action:	2005-06-16 00:00:00.0

MTA NYCT- KINGSBRIDGE DEPOT (Continued) **1000140956**

Enforcement Responsible Agency:	State
Enforcement Docket Number:	Not reported
Enforcement Attorney:	Not reported
Corrective Action Component:	No
Appeal Initiated Date:	Not reported
Appeal Resolution Date:	Not reported
Disposition Status Date:	Not reported
Disposition Status:	Not reported
Disposition Status Description:	Not reported
Consent/Final Order Sequence Number:	Not reported
Consent/Final Order Respondent Name:	Not reported
Consent/Final Order Lead Agency:	Not reported
Enforcement Type:	WRITTEN INFORMAL
Enforcement Responsible Person:	NYHHN
Enforcement Responsible Sub-Organization:	R2
SEP Sequence Number:	Not reported
SEP Expenditure Amount:	Not reported
SEP Scheduled Completion Date:	Not reported
SEP Actual Date:	Not reported
SEP Defaulted Date:	Not reported
SEP Type:	Not reported
SEP Type Description:	Not reported
Proposed Amount:	Not reported
Final Monetary Amount:	Not reported
Paid Amount:	Not reported
Final Count:	Not reported
Final Amount:	Not reported

Found Violation:	Yes
Agency Which Determined Violation:	State
Violation Short Description:	Generators - General
Date Violation was Determined:	2005-04-13 00:00:00.0
Actual Return to Compliance Date:	2005-09-23 00:00:00.0
Return to Compliance Qualifier:	Documented
Violation Responsible Agency:	State
Scheduled Compliance Date:	Not reported
Enforcement Identifier:	001
Date of Enforcement Action:	2005-06-16 00:00:00.0
Enforcement Responsible Agency:	State
Enforcement Docket Number:	Not reported
Enforcement Attorney:	Not reported
Corrective Action Component:	No
Appeal Initiated Date:	Not reported
Appeal Resolution Date:	Not reported
Disposition Status Date:	Not reported
Disposition Status:	Not reported
Disposition Status Description:	Not reported
Consent/Final Order Sequence Number:	Not reported
Consent/Final Order Respondent Name:	Not reported
Consent/Final Order Lead Agency:	Not reported
Enforcement Type:	WRITTEN INFORMAL
Enforcement Responsible Person:	NYHHN
Enforcement Responsible Sub-Organization:	R2
SEP Sequence Number:	Not reported
SEP Expenditure Amount:	Not reported
SEP Scheduled Completion Date:	Not reported
SEP Actual Date:	Not reported

MTA NYCT- KINGSBRIDGE DEPOT (Continued) **1000140956**

SEP Defaulted Date:	Not reported
SEP Type:	Not reported
SEP Type Description:	Not reported
Proposed Amount:	Not reported
Final Monetary Amount:	Not reported
Paid Amount:	Not reported
Final Count:	Not reported
Final Amount:	Not reported

Found Violation:	Yes
Agency Which Determined Violation:	State
Violation Short Description:	Generators - General
Date Violation was Determined:	2005-04-13 00:00:00.0
Actual Return to Compliance Date:	2005-09-23 00:00:00.0
Return to Compliance Qualifier:	Documented
Violation Responsible Agency:	State
Scheduled Compliance Date:	Not reported
Enforcement Identifier:	001
Date of Enforcement Action:	2005-06-16 00:00:00.0
Enforcement Responsible Agency:	State
Enforcement Docket Number:	Not reported
Enforcement Attorney:	Not reported
Corrective Action Component:	No
Appeal Initiated Date:	Not reported
Appeal Resolution Date:	Not reported
Disposition Status Date:	Not reported
Disposition Status:	Not reported
Disposition Status Description:	Not reported
Consent/Final Order Sequence Number:	Not reported
Consent/Final Order Respondent Name:	Not reported
Consent/Final Order Lead Agency:	Not reported
Enforcement Type:	WRITTEN INFORMAL
Enforcement Responsible Person:	NYHHN
Enforcement Responsible Sub-Organization:	R2
SEP Sequence Number:	Not reported
SEP Expenditure Amount:	Not reported
SEP Scheduled Completion Date:	Not reported
SEP Actual Date:	Not reported
SEP Defaulted Date:	Not reported
SEP Type:	Not reported
SEP Type Description:	Not reported
Proposed Amount:	Not reported
Final Monetary Amount:	Not reported
Paid Amount:	Not reported
Final Count:	Not reported
Final Amount:	Not reported

Found Violation:	Yes
Agency Which Determined Violation:	State
Violation Short Description:	Generators - General
Date Violation was Determined:	2005-04-13 00:00:00.0
Actual Return to Compliance Date:	2005-09-23 00:00:00.0
Return to Compliance Qualifier:	Documented
Violation Responsible Agency:	State
Scheduled Compliance Date:	Not reported
Enforcement Identifier:	001
Date of Enforcement Action:	2005-06-16 00:00:00.0

MTA NYCT- KINGSBRIDGE DEPOT (Continued) **1000140956**

Enforcement Responsible Agency: State
Enforcement Docket Number: Not reported
Enforcement Attorney: Not reported
Corrective Action Component: No
Appeal Initiated Date: Not reported
Appeal Resolution Date: Not reported
Disposition Status Date: Not reported
Disposition Status: Not reported
Disposition Status Description: Not reported
Consent/Final Order Sequence Number:Not reported
Consent/Final Order Respondent Name: Not reported
Consent/Final Order Lead Agency: Not reported
Enforcement Type: WRITTEN INFORMAL
Enforcement Responsible Person: NYHHN
Enforcement Responsible Sub-Organization: R2
SEP Sequence Number: Not reported
SEP Expenditure Amount: Not reported
SEP Scheduled Completion Date: Not reported
SEP Actual Date: Not reported
SEP Defaulted Date: Not reported
SEP Type: Not reported
SEP Type Description: Not reported
Proposed Amount: Not reported
Final Monetary Amount: Not reported
Paid Amount: Not reported
Final Count: Not reported
Final Amount: Not reported

Found Violation: Yes
Agency Which Determined Violation: State
Violation Short Description: Generators - General
Date Violation was Determined: 2005-04-13 00:00:00.0
Actual Return to Compliance Date: 2005-09-23 00:00:00.0
Return to Compliance Qualifier: Documented
Violation Responsible Agency: State
Scheduled Compliance Date: Not reported
Enforcement Identifier: 001
Date of Enforcement Action: 2005-06-16 00:00:00.0
Enforcement Responsible Agency: State
Enforcement Docket Number: Not reported
Enforcement Attorney: Not reported
Corrective Action Component: No
Appeal Initiated Date: Not reported
Appeal Resolution Date: Not reported
Disposition Status Date: Not reported
Disposition Status: Not reported
Disposition Status Description: Not reported
Consent/Final Order Sequence Number:Not reported
Consent/Final Order Respondent Name: Not reported
Consent/Final Order Lead Agency: Not reported
Enforcement Type: WRITTEN INFORMAL
Enforcement Responsible Person: NYHHN
Enforcement Responsible Sub-Organization: R2
SEP Sequence Number: Not reported
SEP Expenditure Amount: Not reported
SEP Scheduled Completion Date: Not reported
SEP Actual Date: Not reported

MTA NYCT- KINGSBRIDGE DEPOT (Continued) **1000140956**

SEP Defaulted Date:	Not reported
SEP Type:	Not reported
SEP Type Description:	Not reported
Proposed Amount:	Not reported
Final Monetary Amount:	Not reported
Paid Amount:	Not reported
Final Count:	Not reported
Final Amount:	Not reported

Evaluation Action Summary:

Evaluation Date:	2005-04-13 00:00:00.0
Evaluation Responsible Agency:	State
Found Violation:	Yes
Evaluation Type Description:	COMPLIANCE EVALUATION INSPECTION ON-SITE
Evaluation Responsible Person Identifier:	NYHHN
Evaluation Responsible Sub-Organization:	R2
Actual Return to Compliance Date:	2005-09-23 00:00:00.0
Scheduled Compliance Date:	Not reported
Date of Request:	Not reported
Date Response Received:	Not reported
Request Agency:	Not reported
Former Citation:	Not reported

Evaluation Date:	2005-04-13 00:00:00.0
Evaluation Responsible Agency:	State
Found Violation:	Yes
Evaluation Type Description:	COMPLIANCE EVALUATION INSPECTION ON-SITE
Evaluation Responsible Person Identifier:	NYHHN
Evaluation Responsible Sub-Organization:	R2
Actual Return to Compliance Date:	2005-09-23 00:00:00.0
Scheduled Compliance Date:	Not reported
Date of Request:	Not reported
Date Response Received:	Not reported
Request Agency:	Not reported
Former Citation:	Not reported

Evaluation Date:	2018-04-23 00:00:00.0
Evaluation Responsible Agency:	EPA
Found Violation:	No
Evaluation Type Description:	COMPLIANCE EVALUATION INSPECTION ON-SITE
Evaluation Responsible Person Identifier:	R2STP
Evaluation Responsible Sub-Organization:	RCB
Actual Return to Compliance Date:	Not reported
Scheduled Compliance Date:	Not reported
Date of Request:	Not reported
Date Response Received:	Not reported
Request Agency:	Not reported
Former Citation:	Not reported

Evaluation Date:	2005-04-13 00:00:00.0
Evaluation Responsible Agency:	State
Found Violation:	Yes
Evaluation Type Description:	COMPLIANCE EVALUATION INSPECTION ON-SITE
Evaluation Responsible Person Identifier:	NYHHN
Evaluation Responsible Sub-Organization:	R2
Actual Return to Compliance Date:	2005-09-23 00:00:00.0
Scheduled Compliance Date:	Not reported

MTA NYCT- KINGSBRIDGE DEPOT (Continued) **1000140956**

Date of Request:	Not reported
Date Response Received:	Not reported
Request Agency:	Not reported
Former Citation:	Not reported
Evaluation Date:	2005-04-13 00:00:00.0
Evaluation Responsible Agency:	State
Found Violation:	Yes
Evaluation Type Description:	COMPLIANCE EVALUATION INSPECTION ON-SITE
Evaluation Responsible Person Identifier:	NYHHN
Evaluation Responsible Sub-Organization:	R2
Actual Return to Compliance Date:	2005-09-23 00:00:00.0
Scheduled Compliance Date:	Not reported
Date of Request:	Not reported
Date Response Received:	Not reported
Request Agency:	Not reported
Former Citation:	Not reported
Evaluation Date:	2005-04-13 00:00:00.0
Evaluation Responsible Agency:	State
Found Violation:	Yes
Evaluation Type Description:	COMPLIANCE EVALUATION INSPECTION ON-SITE
Evaluation Responsible Person Identifier:	NYHHN
Evaluation Responsible Sub-Organization:	R2
Actual Return to Compliance Date:	2005-09-23 00:00:00.0
Scheduled Compliance Date:	Not reported
Date of Request:	Not reported
Date Response Received:	Not reported
Request Agency:	Not reported
Former Citation:	Not reported
Evaluation Date:	2005-04-13 00:00:00.0
Evaluation Responsible Agency:	State
Found Violation:	Yes
Evaluation Type Description:	COMPLIANCE EVALUATION INSPECTION ON-SITE
Evaluation Responsible Person Identifier:	NYHHN
Evaluation Responsible Sub-Organization:	R2
Actual Return to Compliance Date:	2005-09-23 00:00:00.0
Scheduled Compliance Date:	Not reported
Date of Request:	Not reported
Date Response Received:	Not reported
Request Agency:	Not reported
Former Citation:	Not reported
Evaluation Date:	2005-04-13 00:00:00.0
Evaluation Responsible Agency:	State
Found Violation:	Yes
Evaluation Type Description:	COMPLIANCE EVALUATION INSPECTION ON-SITE
Evaluation Responsible Person Identifier:	NYHHN
Evaluation Responsible Sub-Organization:	R2
Actual Return to Compliance Date:	2005-09-23 00:00:00.0
Scheduled Compliance Date:	Not reported
Date of Request:	Not reported
Date Response Received:	Not reported
Request Agency:	Not reported
Former Citation:	Not reported

MTA NYCT- KINGSBRIDGE DEPOT (Continued) **1000140956**

Evaluation Date:	2005-04-13 00:00:00.0
Evaluation Responsible Agency:	State
Found Violation:	Yes
Evaluation Type Description:	COMPLIANCE EVALUATION INSPECTION ON-SITE
Evaluation Responsible Person Identifier:	NYHHN
Evaluation Responsible Sub-Organization:	R2
Actual Return to Compliance Date:	2005-09-23 00:00:00.0
Scheduled Compliance Date:	Not reported
Date of Request:	Not reported
Date Response Received:	Not reported
Request Agency:	Not reported
Former Citation:	Not reported

US AIRS (AFS):

Envid:	1000140956
Region Code:	02
County Code:	NY005
Programmatic ID:	AIR NY0000002620100024
Facility Registry ID:	110001610882
D and B Number:	Not reported
Facility Site Name:	NYC-TA KINGSBRIDGE BUS DEPOT
Primary SIC Code:	4119
NAICS Code:	999999
Default Air Classification Code:	SMI
Facility Type of Ownership Code:	STF
Air CMS Category Code:	Not reported
HPV Status:	Not reported

US AIRS (AFS):

Region Code:	02
Programmatic ID:	AIR NY0000002620100024
Facility Registry ID:	110001610882
Air Operating Status Code:	OPR
Default Air Classification Code:	SMI
Air Program:	New Source Performance Standards
Activity Date:	2005-03-28 00:00:00
Activity Status Date:	Not reported
Activity Group:	Compliance Monitoring
Activity Type:	Inspection/Evaluation
Activity Status:	Not reported

Region Code:	02
Programmatic ID:	AIR NY0000002620100024
Facility Registry ID:	110001610882
Air Operating Status Code:	OPR
Default Air Classification Code:	SMI
Air Program:	New Source Performance Standards
Activity Date:	2005-06-28 00:00:00
Activity Status Date:	Not reported
Activity Group:	Compliance Monitoring
Activity Type:	Inspection/Evaluation
Activity Status:	Not reported

Region Code:	02
Programmatic ID:	AIR NY0000002620100024
Facility Registry ID:	110001610882

MTA NYCT- KINGSBRIDGE DEPOT (Continued) **1000140956**

Air Operating Status Code: OPR
Default Air Classification Code: SMI
Air Program: New Source Performance Standards
Activity Date: 2005-12-27 00:00:00
Activity Status Date: Not reported
Activity Group: Compliance Monitoring
Activity Type: Inspection/Evaluation
Activity Status: Not reported

Region Code: 02
Programmatic ID: AIR NY0000002620100024
Facility Registry ID: 110001610882
Air Operating Status Code: OPR
Default Air Classification Code: SMI
Air Program: State Implementation Plan for National Primary and Secondary Ambient Air Quality Standards
Activity Date: 2000-03-24 00:00:00
Activity Status Date: Not reported
Activity Group: Compliance Monitoring
Activity Type: Inspection/Evaluation
Activity Status: Not reported

Region Code: 02
Programmatic ID: AIR NY0000002620100024
Facility Registry ID: 110001610882
Air Operating Status Code: OPR
Default Air Classification Code: SMI
Air Program: State Implementation Plan for National Primary and Secondary Ambient Air Quality Standards
Activity Date: 2005-04-13 00:00:00
Activity Status Date: Not reported
Activity Group: Compliance Monitoring
Activity Type: Inspection/Evaluation
Activity Status: Not reported

FINDS:
Registry ID: 110009478216

Click Here:

Environmental Interest/Information System:
RCRAInfo is a national information system that supports the Resource Conservation and Recovery Act (RCRA) program through the tracking of events and activities related to facilities that generate, transport, and treat, store, or dispose of hazardous waste. RCRAInfo allows RCRA program staff to track the notification, permit, compliance, and corrective action activities required under RCRA.
Registry ID: 110001610882

Click Here:

Environmental Interest/Information System:
AFS (Aerometric Information Retrieval System (AIRS) Facility Subsystem) replaces the former Compliance Data System (CDS), the National Emission Data System (NEDS), and the Storage and Retrieval of Aerometric Data (SAROAD). AIRS is the national repository for information concerning airborne pollution in the United States. AFS is used to track emissions and compliance data from industrial plants. AFS data are utilized by states to prepare State Implementation Plans

MTA NYCT- KINGSBRIDGE DEPOT (Continued) **1000140956**

to comply with regulatory programs and by EPA as an input for the estimation of total national emissions. AFS is undergoing a major redesign to support facility operating permits required under Title V of the Clean Air Act.
AIR SYNTHETIC MINOR
RCRAInfo is a national information system that supports the Resource Conservation and Recovery Act (RCRA) program through the tracking of events and activities related to facilities that generate, transport, and treat, store, or dispose of hazardous waste. RCRAInfo allows RCRA program staff to track the notification, permit, compliance, and corrective action activities required under RCRA.
FIS (New York - Facility Information System) is New York's Department of Environmental Conservation (DEC) information system for tracking environmental facility information found across the State.
HAZARDOUS WASTE BIENNIAL REPORTER

Click this hyperlink while viewing on your computer to access additional FINDS: detail in the EDR Site Report.

ECHO:

Envid:	1000140956
Registry ID:	110009478216
DFR URL:	http://echo.epa.gov/detailed-facility-report?fid=110009478216
Name:	STRATFORD INDUSTRIES INC
Address:	4065 10TH AVE
City,State,Zip:	NEW YORK, NY 10034

RI MANIFEST:

EPA Id:	NYD980642185
GEN Cert Date:	7/19/2007
Manifest Document Number:	000041751UIS
Waste Description:	WASTE PETROLEUM DISTILLATES NOS
TSDF Id:	RID084802842
TSDF Name:	United Oil Recovery Inc
Qty:	179
WT/Vol Units:	G
TSDF Date:	7/19/2007
Transporter 2 Id:	Not reported
Item Number:	a
Transporter 2 Name:	Not reported
Transporter Name 2:	UNITED INDUSTRIAL SERVICES
Transporter EPAID:	CTD021816889
Transporter Receipt Date:	7/19/2007
Number Of Containers:	5
Container Type:	DM
Waste Code1:	R003
Waste Code2:	Not reported
Waste Code3:	Not reported
Waste Code4:	Not reported
Waste Code5:	Not reported
Waste Code6:	Not reported
Fee Exempt Code:	Not reported
Comment:	Not reported
Transporter Name 2:	Not reported
Company Permit Number:	Not reported
Year:	Not reported
Quarter:	Not reported

MTA NYCT- KINGSBRIDGE DEPOT (Continued) **1000140956**

Transporter Contact Name:	Not reported
Transporter Contact Email:	Not reported
Filing Date:	Not reported
Total Fee:	Not reported
Billing Name:	Not reported
Paid Date:	Not reported
Paid Time:	Not reported
Facility Receipt Date:	Not reported
Fee:	Not reported
Manifest Created Date:	Not reported
Manifest Updated Date:	Not reported

RI MANIFEST:

Transporter Receipt Date:	1/3/2008
Number Of Containers:	6
Container Type:	DM
Waste Code1:	R003
Waste Code2:	Not reported
Waste Code3:	Not reported
Waste Code4:	Not reported
Waste Code5:	Not reported
Waste Code6:	Not reported
Comment:	Not reported
Fee Exempt Code:	Not reported
TSDF Name:	SAFETY-KLEEN SYSTEMS, INC.
TSDF Id:	RID084802842
Transporter Name 2:	Not reported
Company Permit Number:	Not reported
Year:	Not reported
EPA ID:	NYD980642185
Manifest Docket Number:	000079410UIS
Quarter:	Not reported
Waste Description:	PETROLEUM DISTILLATES NOS
Transporter Contact Name:	Not reported
Quantity:	179
Transporter Contact Email:	Not reported
WT/Vol Units:	G
Filing Date:	Not reported
Total Fee:	Not reported
Item Number:	1
Transporter Name:	SAFETY-KLEEN SYSTEMS, INC.
Billing Name:	Not reported
Transporter EPA ID:	TXR000050930
Date Paid:	Not reported
Time Paid:	Not reported
GEN Cert Date:	1/3/2008
Facility Receipt Date:	Not reported
Fee:	Not reported
Transporter 2 Receipt Date:	Not reported
Manifest Created Date:	Not reported
TSDF Receipt Date:	1/4/2008
Transporter 2 ID:	Not reported
Manifest Updated Date:	Not reported

Transporter Receipt Date:	5/22/2008
Number Of Containers:	6
Container Type:	DM
Waste Code1:	R003

MTA NYCT- KINGSBRIDGE DEPOT (Continued) **1000140956**

Waste Code2:	Not reported
Waste Code3:	Not reported
Waste Code4:	Not reported
Waste Code5:	Not reported
Waste Code6:	Not reported
Comment:	Not reported
Fee Exempt Code:	Not reported
TSDF Name:	SAFETY-KLEEN SYSTEMS, INC
TSDF Id:	RID084802842
Transporter Name 2:	Not reported
Company Permit Number:	Not reported
Year:	Not reported
EPA ID:	NYD980642185
Manifest Docket Number:	000100440UIS
Quarter:	Not reported
Waste Description:	PETROLEUM DISTILLATE, NOS
Transporter Contact Name:	Not reported
Quantity:	179
Transporter Contact Email:	Not reported
WT/Vol Units:	G
Filing Date:	Not reported
Total Fee:	Not reported
Item Number:	a
Transporter Name:	SAFETY-KLEEN SYSTEMS INC
Billing Name:	Not reported
Transporter EPA ID:	TXR000050930
Date Paid:	Not reported
Time Paid:	Not reported
GEN Cert Date:	5/22/2008
Facility Receipt Date:	Not reported
Fee:	Not reported
Transporter 2 Receipt Date:	Not reported
Manifest Created Date:	Not reported
TSDF Receipt Date:	5/29/2008
Transporter 2 ID:	Not reported
Manifest Updated Date:	Not reported
Transporter Receipt Date:	6/19/2008
Number Of Containers:	6
Container Type:	DM
Waste Code1:	R003
Waste Code2:	Not reported
Waste Code3:	Not reported
Waste Code4:	Not reported
Waste Code5:	Not reported
Waste Code6:	Not reported
Comment:	Not reported
Fee Exempt Code:	Not reported
TSDF Name:	SAFETY-KLEEN SYSTEMS INC
TSDF Id:	RID084802842
Transporter Name 2:	Not reported
Company Permit Number:	Not reported
Year:	Not reported
EPA ID:	NYD980642185
Manifest Docket Number:	000126693UIS
Quarter:	Not reported
Waste Description:	PETROLEUM DISTILLATE, NOS

MTA NYCT- KINGSBRIDGE DEPOT (Continued) **1000140956**

Transporter Contact Name:	Not reported
Quantity:	182
Transporter Contact Email:	Not reported
WT/Vol Units:	G
Filing Date:	Not reported
Total Fee:	Not reported
Item Number:	a
Transporter Name:	SAFETY-KLEEN SYSTEMS, INC.
Billing Name:	Not reported
Transporter EPA ID:	TXR000050930
Date Paid:	Not reported
Time Paid:	Not reported
GEN Cert Date:	6/19/2008
Facility Receipt Date:	Not reported
Fee:	Not reported
Transporter 2 Receipt Date:	Not reported
Manifest Created Date:	Not reported
TSDF Receipt Date:	6/18/2008
Transporter 2 ID:	Not reported
Manifest Updated Date:	Not reported

Transporter Receipt Date:	2/29/2008
Number Of Containers:	5
Container Type:	DM
Waste Code1:	R003
Waste Code2:	Not reported
Waste Code3:	Not reported
Waste Code4:	Not reported
Waste Code5:	Not reported
Waste Code6:	Not reported
Comment:	Not reported
Fee Exempt Code:	Not reported
TSDF Name:	SAFETY-KLEEN SYSTEMS, INC.
TSDF Id:	RID084802842
Transporter Name 2:	Not reported
Company Permit Number:	Not reported
Year:	Not reported
EPA ID:	NYD980642185
Manifest Docket Number:	000083827UIS
Quarter:	Not reported
Waste Description:	PETROLEUM DISTILLATES NOS
Transporter Contact Name:	Not reported
Quantity:	179
Transporter Contact Email:	Not reported
WT/Vol Units:	G
Filing Date:	Not reported
Total Fee:	Not reported
Item Number:	1
Transporter Name:	SAFETY-KLEEN SYSTEMS, INC.
Billing Name:	Not reported
Transporter EPA ID:	TXR000050930
Date Paid:	Not reported
Time Paid:	Not reported
GEN Cert Date:	2/29/2008
Facility Receipt Date:	Not reported
Fee:	Not reported
Transporter 2 Receipt Date:	Not reported

MTA NYCT- KINGSBRIDGE DEPOT (Continued) **1000140956**

Manifest Created Date:	Not reported
TSDF Receipt Date:	3/4/2008
Transporter 2 ID:	Not reported
Manifest Updated Date:	Not reported
Transporter Receipt Date:	4/22/2008
Number Of Containers:	66
Container Type:	DM
Waste Code1:	R003
Waste Code2:	Not reported
Waste Code3:	Not reported
Waste Code4:	Not reported
Waste Code5:	Not reported
Waste Code6:	Not reported
Comment:	Not reported
Fee Exempt Code:	Not reported
TSDF Name:	SAFETY-KLEEN SYSTEMS, INC
TSDF Id:	RID084802842
Transporter Name 2:	Not reported
Company Permit Number:	Not reported
Year:	Not reported
EPA ID:	NYD980642185
Manifest Docket Number:	000128413UIS
Quarter:	Not reported
Waste Description:	PETROLEUM DISTILLATE, NOS
Transporter Contact Name:	Not reported
Quantity:	179
Transporter Contact Email:	Not reported
WT/Vol Units:	G
Filing Date:	Not reported
Total Fee:	Not reported
Item Number:	a
Transporter Name:	SAFETY-KLEEN SYSTEMS INC
Billing Name:	Not reported
Transporter EPA ID:	TXR000050930
Date Paid:	Not reported
Time Paid:	Not reported
GEN Cert Date:	4/22/2008
Facility Receipt Date:	Not reported
Fee:	Not reported
Transporter 2 Receipt Date:	Not reported
Manifest Created Date:	Not reported
TSDF Receipt Date:	4/25/2008
Transporter 2 ID:	Not reported
Manifest Updated Date:	Not reported
Transporter Receipt Date:	6/19/2008
Number Of Containers:	6
Container Type:	DM
Waste Code1:	R003
Waste Code2:	Not reported
Waste Code3:	Not reported
Waste Code4:	Not reported
Waste Code5:	Not reported
Waste Code6:	Not reported
Comment:	Not reported
Fee Exempt Code:	Not reported

MTA NYCT- KINGSBRIDGE DEPOT (Continued) **1000140956**

TSDF Name:	SAFETY-KLEEN SYSTEMS INC
TSDF Id:	RID084802842
Transporter Name 2:	Not reported
Company Permit Number:	Not reported
Year:	Not reported
EPA ID:	NYD980642185
Manifest Docket Number:	000126693UIS
Quarter:	Not reported
Waste Description:	PETROLEUM DISTILLATE, NOS
Transporter Contact Name:	Not reported
Quantity:	182
Transporter Contact Email:	Not reported
WT/Vol Units:	G
Filing Date:	Not reported
Total Fee:	Not reported
Item Number:	a
Transporter Name:	SAFETY-KLEEN SYSTEMS, INC.
Billing Name:	Not reported
Transporter EPA ID:	TXR000050930
Date Paid:	Not reported
Time Paid:	Not reported
GEN Cert Date:	6/19/2008
Facility Receipt Date:	Not reported
Fee:	Not reported
Transporter 2 Receipt Date:	Not reported
Manifest Created Date:	Not reported
TSDF Receipt Date:	6/18/2008
Transporter 2 ID:	Not reported
Manifest Updated Date:	Not reported
Transporter Receipt Date:	1/28/2008
Number Of Containers:	5
Container Type:	DM
Waste Code1:	R003
Waste Code2:	Not reported
Waste Code3:	Not reported
Waste Code4:	Not reported
Waste Code5:	Not reported
Waste Code6:	Not reported
Comment:	Not reported
Fee Exempt Code:	Not reported
TSDF Name:	SAFETY-KLEEN SYSTEMS, INC.
TSDF Id:	RID084802842
Transporter Name 2:	Not reported
Company Permit Number:	Not reported
Year:	Not reported
EPA ID:	NYD980642185
Manifest Docket Number:	000081244UIS
Quarter:	Not reported
Waste Description:	PETROLEUM DISTILLATES NOS
Transporter Contact Name:	Not reported
Quantity:	179
Transporter Contact Email:	Not reported
WT/Vol Units:	G
Filing Date:	Not reported
Total Fee:	Not reported
Item Number:	1

MTA NYCT- KINGSBRIDGE DEPOT (Continued) **1000140956**

Transporter Name:	SAFETY-KLEEN SYSTEMS, INC.
Billing Name:	Not reported
Transporter EPA ID:	TXR000050930
Date Paid:	Not reported
Time Paid:	Not reported
GEN Cert Date:	1/28/2008
Facility Receipt Date:	Not reported
Fee:	Not reported
Transporter 2 Receipt Date:	Not reported
Manifest Created Date:	Not reported
TSDF Receipt Date:	1/31/2008
Transporter 2 ID:	Not reported
Manifest Updated Date:	Not reported
Transporter Receipt Date:	1/28/2008
Number Of Containers:	5
Container Type:	DM
Waste Code1:	R003
Waste Code2:	Not reported
Waste Code3:	Not reported
Waste Code4:	Not reported
Waste Code5:	Not reported
Waste Code6:	Not reported
Comment:	Not reported
Fee Exempt Code:	Not reported
TSDF Name:	SAFETY-KLEEN SYSTEMS, INC.
TSDF Id:	RID084802842
Transporter Name 2:	Not reported
Company Permit Number:	Not reported
Year:	Not reported
EPA ID:	NYD980642185
Manifest Docket Number:	000081244UIS
Quarter:	Not reported
Waste Description:	PETROLEUM DISTILLATES NOS
Transporter Contact Name:	Not reported
Quantity:	179
Transporter Contact Email:	Not reported
WT/Vol Units:	G
Filing Date:	Not reported
Total Fee:	Not reported
Item Number:	1
Transporter Name:	SAFETY-KLEEN SYSTEMS, INC.
Billing Name:	Not reported
Transporter EPA ID:	TXR000050930
Date Paid:	Not reported
Time Paid:	Not reported
GEN Cert Date:	1/28/2008
Facility Receipt Date:	Not reported
Fee:	Not reported
Transporter 2 Receipt Date:	Not reported
Manifest Created Date:	Not reported
TSDF Receipt Date:	1/31/2008
Transporter 2 ID:	Not reported
Manifest Updated Date:	Not reported
Transporter Receipt Date:	1/3/2008
Number Of Containers:	6

MTA NYCT- KINGSBRIDGE DEPOT (Continued) **1000140956**

Container Type:	DM
Waste Code1:	R003
Waste Code2:	Not reported
Waste Code3:	Not reported
Waste Code4:	Not reported
Waste Code5:	Not reported
Waste Code6:	Not reported
Comment:	Not reported
Fee Exempt Code:	Not reported
TSDF Name:	SAFETY-KLEEN SYSTEMS, INC.
TSDF Id:	RID084802842
Transporter Name 2:	Not reported
Company Permit Number:	Not reported
Year:	Not reported
EPA ID:	NYD980642185
Manifest Docket Number:	000079410UIS
Quarter:	Not reported
Waste Description:	PETROLEUM DISTILLATES NOS
Transporter Contact Name:	Not reported
Quantity:	179
Transporter Contact Email:	Not reported
WT/Vol Units:	G
Filing Date:	Not reported
Total Fee:	Not reported
Item Number:	1
Transporter Name:	SAFETY-KLEEN SYSTEMS, INC.
Billing Name:	Not reported
Transporter EPA ID:	TXR000050930
Date Paid:	Not reported
Time Paid:	Not reported
GEN Cert Date:	1/3/2008
Facility Receipt Date:	Not reported
Fee:	Not reported
Transporter 2 Receipt Date:	Not reported
Manifest Created Date:	Not reported
TSDF Receipt Date:	1/4/2008
Transporter 2 ID:	Not reported
Manifest Updated Date:	Not reported
Transporter Receipt Date:	4/22/2008
Number Of Containers:	66
Container Type:	DM
Waste Code1:	R003
Waste Code2:	Not reported
Waste Code3:	Not reported
Waste Code4:	Not reported
Waste Code5:	Not reported
Waste Code6:	Not reported
Comment:	Not reported
Fee Exempt Code:	Not reported
TSDF Name:	SAFETY-KLEEN SYSTEMS, INC
TSDF Id:	RID084802842
Transporter Name 2:	Not reported
Company Permit Number:	Not reported
Year:	Not reported
EPA ID:	NYD980642185
Manifest Docket Number:	000128413UIS

MTA NYCT- KINGSBRIDGE DEPOT (Continued) **1000140956**

Quarter:	Not reported
Waste Description:	PETROLEUM DISTILLATE, NOS
Transporter Contact Name:	Not reported
Quantity:	179
Transporter Contact Email:	Not reported
WT/Vol Units:	G
Filing Date:	Not reported
Total Fee:	Not reported
Item Number:	a
Transporter Name:	SAFETY-KLEEN SYSTEMS INC
Billing Name:	Not reported
Transporter EPA ID:	TXR000050930
Date Paid:	Not reported
Time Paid:	Not reported
GEN Cert Date:	4/22/2008
Facility Receipt Date:	Not reported
Fee:	Not reported
Transporter 2 Receipt Date:	Not reported
Manifest Created Date:	Not reported
TSDF Receipt Date:	4/25/2008
Transporter 2 ID:	Not reported
Manifest Updated Date:	Not reported
Transporter Receipt Date:	2/29/2008
Number Of Containers:	5
Container Type:	DM
Waste Code1:	R003
Waste Code2:	Not reported
Waste Code3:	Not reported
Waste Code4:	Not reported
Waste Code5:	Not reported
Waste Code6:	Not reported
Comment:	Not reported
Fee Exempt Code:	Not reported
TSDF Name:	SAFETY-KLEEN SYSTEMS, INC.
TSDF Id:	RID084802842
Transporter Name 2:	Not reported
Company Permit Number:	Not reported
Year:	Not reported
EPA ID:	NYD980642185
Manifest Docket Number:	000083827UIS
Quarter:	Not reported
Waste Description:	PETROLEUM DISTILLATES NOS
Transporter Contact Name:	Not reported
Quantity:	179
Transporter Contact Email:	Not reported
WT/Vol Units:	G
Filing Date:	Not reported
Total Fee:	Not reported
Item Number:	1
Transporter Name:	SAFETY-KLEEN SYSTEMS, INC.
Billing Name:	Not reported
Transporter EPA ID:	TXR000050930
Date Paid:	Not reported
Time Paid:	Not reported
GEN Cert Date:	2/29/2008
Facility Receipt Date:	Not reported

MTA NYCT- KINGSBRIDGE DEPOT (Continued) **1000140956**

Fee:	Not reported
Transporter 2 Receipt Date:	Not reported
Manifest Created Date:	Not reported
TSDF Receipt Date:	3/4/2008
Transporter 2 ID:	Not reported
Manifest Updated Date:	Not reported

Click this hyperlink while viewing on your computer to access
14 additional RI_MANIFEST: record(s) in the EDR Site Report.

NJ MANIFEST:

EPA Id:	NYD980642185
Mail Address:	370 JAY STREET
Mail City/State/Zip:	BROOKLYN 11209
Facility Phone:	Not reported
Emergency Phone:	Not reported
Contact:	Not reported
Comments:	Not reported
SIC Code:	Not reported
County:	00
Municipal:	00
Previous EPA Id:	Not reported
Gen Flag:	X
Trans Flag:	Not reported
TSDF Flag:	Not reported
Name Change:	Not reported
Date Change:	Not reported

Manifest:

Manifest Number:	001057486GBF
EPA ID:	NYD980642185
Date Shipped:	12/16/2010
TSDF EPA ID:	NJD002200046
Transporter EPA ID:	NJ0000027193
Transporter 2 EPA ID:	Not reported
Transporter 3 EPA ID:	Not reported
Transporter 4 EPA ID:	Not reported
Transporter 5 EPA ID:	Not reported
Transporter 6 EPA ID:	Not reported
Transporter 7 EPA ID:	Not reported
Transporter 8 EPA ID:	Not reported
Transporter 9 EPA ID:	Not reported
Transporter 10 EPA ID:	Not reported
Date Trans1 Transported Waste:	12/16/2010
Date Trans2 Transported Waste:	Not reported
Date Trans3 Transported Waste:	Not reported
Date Trans4 Transported Waste:	Not reported
Date Trans5 Transported Waste:	Not reported
Date Trans6 Transported Waste:	Not reported
Date Trans7 Transported Waste:	Not reported
Date Trans8 Transported Waste:	Not reported
Date Trans9 Transported Waste:	Not reported
Date Trans10 Transported Waste:	Not reported
Date TSDF Received Waste:	12/16/2010
TSDF EPA Facility Name:	Not reported
QTY Units:	Not reported

MTA NYCT- KINGSBRIDGE DEPOT (Continued) **1000140956**

Transporter SEQ ID:	Not reported
Transporter-1 Date:	Not reported
Waste SEQ ID:	Not reported
Waste Type Code 2:	Not reported
Waste Type Code 3:	Not reported
Waste Type Code 4:	Not reported
Waste Type Code 5:	Not reported
Waste Type Code 6:	Not reported
Date Accepted:	Not reported
Manifest Discrepancy Type:	Not reported
Data Entry Number:	Not reported
Was Load Rejected:	BROOKLYN 11209
Reason Load Was Rejected:	Not reported

Waste:

Manifest Year:	Not reported
Waste Code:	D008
Hand Code:	H141
Quantity:	387 P

Manifest Number:	003636230JJK
EPA ID:	NYD980642185
Date Shipped:	12/15/2011
TSDF EPA ID:	NJD002200046
Transporter EPA ID:	NJ0000027193
Transporter 2 EPA ID:	Not reported
Transporter 3 EPA ID:	Not reported
Transporter 4 EPA ID:	Not reported
Transporter 5 EPA ID:	Not reported
Transporter 6 EPA ID:	Not reported
Transporter 7 EPA ID:	Not reported
Transporter 8 EPA ID:	Not reported
Transporter 9 EPA ID:	Not reported
Transporter 10 EPA ID:	Not reported
Date Trans1 Transported Waste:	Not reported
Date Trans2 Transported Waste:	Not reported
Date Trans3 Transported Waste:	Not reported
Date Trans4 Transported Waste:	Not reported
Date Trans5 Transported Waste:	Not reported
Date Trans6 Transported Waste:	Not reported
Date Trans7 Transported Waste:	Not reported
Date Trans8 Transported Waste:	Not reported
Date Trans9 Transported Waste:	Not reported
Date Trans10 Transported Waste:	Not reported
Date TSDF Received Waste:	Not reported
TSDF EPA Facility Name:	Not reported
QTY Units:	Not reported
Transporter SEQ ID:	Not reported
Transporter-1 Date:	Not reported
Waste SEQ ID:	Not reported
Waste Type Code 2:	Not reported
Waste Type Code 3:	Not reported
Waste Type Code 4:	Not reported
Waste Type Code 5:	Not reported
Waste Type Code 6:	Not reported
Date Accepted:	Not reported
Manifest Discrepancy Type:	Not reported

MTA NYCT- KINGSBRIDGE DEPOT (Continued) **1000140956**

Data Entry Number:	Not reported
Was Load Rejected:	BROOKLYN 11209
Reason Load Was Rejected:	Not reported

Waste:

Manifest Year:	Not reported
Waste Code:	D001
Hand Code:	H061
Quantity:	55.00 gallons

Manifest Number:	014162327JJK
EPA ID:	NYD980642185
Date Shipped:	8/26/2015
TSDF EPA ID:	NJD002200046
Transporter EPA ID:	NJ0000027193
Transporter 2 EPA ID:	Not reported
Transporter 3 EPA ID:	Not reported
Transporter 4 EPA ID:	Not reported
Transporter 5 EPA ID:	Not reported
Transporter 6 EPA ID:	Not reported
Transporter 7 EPA ID:	Not reported
Transporter 8 EPA ID:	Not reported
Transporter 9 EPA ID:	Not reported
Transporter 10 EPA ID:	Not reported
Date Trans1 Transported Waste:	Not reported
Date Trans2 Transported Waste:	Not reported
Date Trans3 Transported Waste:	Not reported
Date Trans4 Transported Waste:	Not reported
Date Trans5 Transported Waste:	Not reported
Date Trans6 Transported Waste:	Not reported
Date Trans7 Transported Waste:	Not reported
Date Trans8 Transported Waste:	Not reported
Date Trans9 Transported Waste:	Not reported
Date Trans10 Transported Waste:	Not reported
Date TSDF Received Waste:	Not reported
TSDF EPA Facility Name:	Not reported
QTY Units:	Not reported
Transporter SEQ ID:	Not reported
Transporter-1 Date:	Not reported
Waste SEQ ID:	Not reported
Waste Type Code 2:	Not reported
Waste Type Code 3:	Not reported
Waste Type Code 4:	Not reported
Waste Type Code 5:	Not reported
Waste Type Code 6:	Not reported
Date Accepted:	Not reported
Manifest Discrepancy Type:	Not reported
Data Entry Number:	Not reported
Was Load Rejected:	BROOKLYN 11209
Reason Load Was Rejected:	Not reported

Manifest Number:	NJA5212210
EPA ID:	NYD980642185
Date Shipped:	12/27/2004
TSDF EPA ID:	NJD002200046
Transporter EPA ID:	NJ0000027193
Transporter 2 EPA ID:	Not reported

MTA NYCT- KINGSBRIDGE DEPOT (Continued) **1000140956**

Transporter 3 EPA ID:	Not reported
Transporter 4 EPA ID:	Not reported
Transporter 5 EPA ID:	Not reported
Transporter 6 EPA ID:	Not reported
Transporter 7 EPA ID:	Not reported
Transporter 8 EPA ID:	Not reported
Transporter 9 EPA ID:	Not reported
Transporter 10 EPA ID:	Not reported
Date Trans1 Transported Waste:	12/27/2004
Date Trans2 Transported Waste:	Not reported
Date Trans3 Transported Waste:	Not reported
Date Trans4 Transported Waste:	Not reported
Date Trans5 Transported Waste:	Not reported
Date Trans6 Transported Waste:	Not reported
Date Trans7 Transported Waste:	Not reported
Date Trans8 Transported Waste:	Not reported
Date Trans9 Transported Waste:	Not reported
Date Trans10 Transported Waste:	Not reported
Date TSDF Received Waste:	12/27/2004
TSDF EPA Facility Name:	Not reported
QTY Units:	Not reported
Transporter SEQ ID:	Not reported
Transporter-1 Date:	Not reported
Waste SEQ ID:	Not reported
Waste Type Code 2:	Not reported
Waste Type Code 3:	Not reported
Waste Type Code 4:	Not reported
Waste Type Code 5:	Not reported
Waste Type Code 6:	Not reported
Date Accepted:	Not reported
Manifest Discrepancy Type:	Not reported
Data Entry Number:	03020595
Was Load Rejected:	BROOKLYN 11209
Reason Load Was Rejected:	Not reported

Manifest Number:	002412505SKS
EPA ID:	NYD980642185
Date Shipped:	04/15/2010
TSDF EPA ID:	NJD982270506
Transporter EPA ID:	TXR000050930
Transporter 2 EPA ID:	Not reported
Transporter 3 EPA ID:	Not reported
Transporter 4 EPA ID:	Not reported
Transporter 5 EPA ID:	Not reported
Transporter 6 EPA ID:	Not reported
Transporter 7 EPA ID:	Not reported
Transporter 8 EPA ID:	Not reported
Transporter 9 EPA ID:	Not reported
Transporter 10 EPA ID:	Not reported
Date Trans1 Transported Waste:	04/15/2010
Date Trans2 Transported Waste:	Not reported
Date Trans3 Transported Waste:	Not reported
Date Trans4 Transported Waste:	Not reported
Date Trans5 Transported Waste:	Not reported
Date Trans6 Transported Waste:	Not reported
Date Trans7 Transported Waste:	Not reported
Date Trans8 Transported Waste:	Not reported

MTA NYCT- KINGSBRIDGE DEPOT (Continued) **1000140956**

Date Trans9 Transported Waste:	Not reported
Date Trans10 Transported Waste:	Not reported
Date TSDF Received Waste:	04/15/2010
TSDF EPA Facility Name:	Not reported
QTY Units:	Not reported
Transporter SEQ ID:	Not reported
Transporter-1 Date:	Not reported
Waste SEQ ID:	Not reported
Waste Type Code 2:	Not reported
Waste Type Code 3:	Not reported
Waste Type Code 4:	Not reported
Waste Type Code 5:	Not reported
Waste Type Code 6:	Not reported
Date Accepted:	Not reported
Manifest Discrepancy Type:	Not reported
Data Entry Number:	Not reported
Was Load Rejected:	BROOKLYN 11209
Reason Load Was Rejected:	Not reported

Waste:

Manifest Year:	Not reported
Waste Code:	F002
Hand Code:	H141
Quantity:	160 G

Manifest Number:	000959943GBF
EPA ID:	NYD980642185
Date Shipped:	4/23/2015
TSDF EPA ID:	NJD002200046
Transporter EPA ID:	NJ0000027193
Transporter 2 EPA ID:	Not reported
Transporter 3 EPA ID:	Not reported
Transporter 4 EPA ID:	Not reported
Transporter 5 EPA ID:	Not reported
Transporter 6 EPA ID:	Not reported
Transporter 7 EPA ID:	Not reported
Transporter 8 EPA ID:	Not reported
Transporter 9 EPA ID:	Not reported
Transporter 10 EPA ID:	Not reported
Date Trans1 Transported Waste:	Not reported
Date Trans2 Transported Waste:	Not reported
Date Trans3 Transported Waste:	Not reported
Date Trans4 Transported Waste:	Not reported
Date Trans5 Transported Waste:	Not reported
Date Trans6 Transported Waste:	Not reported
Date Trans7 Transported Waste:	Not reported
Date Trans8 Transported Waste:	Not reported
Date Trans9 Transported Waste:	Not reported
Date Trans10 Transported Waste:	Not reported
Date TSDF Received Waste:	Not reported
TSDF EPA Facility Name:	Not reported
QTY Units:	Not reported
Transporter SEQ ID:	Not reported
Transporter-1 Date:	Not reported
Waste SEQ ID:	Not reported
Waste Type Code 2:	Not reported
Waste Type Code 3:	Not reported

MTA NYCT- KINGSBRIDGE DEPOT (Continued) **1000140956**

Waste Type Code 4:	Not reported
Waste Type Code 5:	Not reported
Waste Type Code 6:	Not reported
Date Accepted:	Not reported
Manifest Discrepancy Type:	Not reported
Data Entry Number:	Not reported
Was Load Rejected:	BROOKLYN 11209
Reason Load Was Rejected:	Not reported

Manifest Number:	000959701GBF
EPA ID:	NYD980642185
Date Shipped:	04/12/2010
TSDF EPA ID:	NJD002200046
Transporter EPA ID:	NJ0000027193
Transporter 2 EPA ID:	Not reported
Transporter 3 EPA ID:	Not reported
Transporter 4 EPA ID:	Not reported
Transporter 5 EPA ID:	Not reported
Transporter 6 EPA ID:	Not reported
Transporter 7 EPA ID:	Not reported
Transporter 8 EPA ID:	Not reported
Transporter 9 EPA ID:	Not reported
Transporter 10 EPA ID:	Not reported
Date Trans1 Transported Waste:	04/12/2010
Date Trans2 Transported Waste:	Not reported
Date Trans3 Transported Waste:	Not reported
Date Trans4 Transported Waste:	Not reported
Date Trans5 Transported Waste:	Not reported
Date Trans6 Transported Waste:	Not reported
Date Trans7 Transported Waste:	Not reported
Date Trans8 Transported Waste:	Not reported
Date Trans9 Transported Waste:	Not reported
Date Trans10 Transported Waste:	Not reported
Date TSDF Received Waste:	04/12/2010
TSDF EPA Facility Name:	Not reported
QTY Units:	Not reported
Transporter SEQ ID:	Not reported
Transporter-1 Date:	Not reported
Waste SEQ ID:	Not reported
Waste Type Code 2:	Not reported
Waste Type Code 3:	Not reported
Waste Type Code 4:	Not reported
Waste Type Code 5:	Not reported
Waste Type Code 6:	Not reported
Date Accepted:	Not reported
Manifest Discrepancy Type:	Not reported
Data Entry Number:	Not reported
Was Load Rejected:	BROOKLYN 11209
Reason Load Was Rejected:	Not reported

Waste:

Manifest Year:	Not reported
Waste Code:	D008
Hand Code:	H141
Quantity:	357 P

Manifest Year:	Not reported
Waste Code:	D002

MTA NYCT- KINGSBRIDGE DEPOT (Continued) **1000140956**

Hand Code:	H141
Quantity:	110 G

Manifest Number:	NJA5258950
EPA ID:	NYD980642185
Date Shipped:	05/18/2005
TSDF EPA ID:	NJD002200046
Transporter EPA ID:	NJ0000027193
Transporter 2 EPA ID:	Not reported
Transporter 3 EPA ID:	Not reported
Transporter 4 EPA ID:	Not reported
Transporter 5 EPA ID:	Not reported
Transporter 6 EPA ID:	Not reported
Transporter 7 EPA ID:	Not reported
Transporter 8 EPA ID:	Not reported
Transporter 9 EPA ID:	Not reported
Transporter 10 EPA ID:	Not reported
Date Trans1 Transported Waste:	05/18/2005
Date Trans2 Transported Waste:	Not reported
Date Trans3 Transported Waste:	Not reported
Date Trans4 Transported Waste:	Not reported
Date Trans5 Transported Waste:	Not reported
Date Trans6 Transported Waste:	Not reported
Date Trans7 Transported Waste:	Not reported
Date Trans8 Transported Waste:	Not reported
Date Trans9 Transported Waste:	Not reported
Date Trans10 Transported Waste:	Not reported
Date TSDF Received Waste:	05/18/2005
TSDF EPA Facility Name:	Not reported
QTY Units:	Not reported
Transporter SEQ ID:	Not reported
Transporter-1 Date:	Not reported
Waste SEQ ID:	Not reported
Waste Type Code 2:	Not reported
Waste Type Code 3:	Not reported
Waste Type Code 4:	Not reported
Waste Type Code 5:	Not reported
Waste Type Code 6:	Not reported
Date Accepted:	Not reported
Manifest Discrepancy Type:	Not reported
Data Entry Number:	06220521
Was Load Rejected:	BROOKLYN 11209
Reason Load Was Rejected:	Not reported

Manifest Number:	000962230GBF
EPA ID:	NYD980642185
Date Shipped:	10/08/2009
TSDF EPA ID:	NJD002200046
Transporter EPA ID:	NJ0000027193
Transporter 2 EPA ID:	Not reported
Transporter 3 EPA ID:	Not reported
Transporter 4 EPA ID:	Not reported
Transporter 5 EPA ID:	Not reported
Transporter 6 EPA ID:	Not reported
Transporter 7 EPA ID:	Not reported
Transporter 8 EPA ID:	Not reported

MTA NYCT- KINGSBRIDGE DEPOT (Continued) **1000140956**

Transporter 9 EPA ID:	Not reported
Transporter 10 EPA ID:	Not reported
Date Trans1 Transported Waste:	10/08/2009
Date Trans2 Transported Waste:	Not reported
Date Trans3 Transported Waste:	Not reported
Date Trans4 Transported Waste:	Not reported
Date Trans5 Transported Waste:	Not reported
Date Trans6 Transported Waste:	Not reported
Date Trans7 Transported Waste:	Not reported
Date Trans8 Transported Waste:	Not reported
Date Trans9 Transported Waste:	Not reported
Date Trans10 Transported Waste:	Not reported
Date TSDF Received Waste:	10/08/2009
TSDF EPA Facility Name:	Not reported
QTY Units:	Not reported
Transporter SEQ ID:	Not reported
Transporter-1 Date:	Not reported
Waste SEQ ID:	Not reported
Waste Type Code 2:	Not reported
Waste Type Code 3:	Not reported
Waste Type Code 4:	Not reported
Waste Type Code 5:	Not reported
Waste Type Code 6:	Not reported
Date Accepted:	Not reported
Manifest Discrepancy Type:	Not reported
Data Entry Number:	Not reported
Was Load Rejected:	BROOKLYN 11209
Reason Load Was Rejected:	Not reported

Waste:

Manifest Year:	Not reported
Waste Code:	D008
Hand Code:	H141
Quantity:	297 P

Manifest Number:	003531409JJK
EPA ID:	NYD980642185
Date Shipped:	04/04/2008
TSDF EPA ID:	NJD002200046
Transporter EPA ID:	NJ0000027193
Transporter 2 EPA ID:	Not reported
Transporter 3 EPA ID:	Not reported
Transporter 4 EPA ID:	Not reported
Transporter 5 EPA ID:	Not reported
Transporter 6 EPA ID:	Not reported
Transporter 7 EPA ID:	Not reported
Transporter 8 EPA ID:	Not reported
Transporter 9 EPA ID:	Not reported
Transporter 10 EPA ID:	Not reported
Date Trans1 Transported Waste:	04/04/2008
Date Trans2 Transported Waste:	Not reported
Date Trans3 Transported Waste:	Not reported
Date Trans4 Transported Waste:	Not reported
Date Trans5 Transported Waste:	Not reported
Date Trans6 Transported Waste:	Not reported
Date Trans7 Transported Waste:	Not reported
Date Trans8 Transported Waste:	Not reported

MTA NYCT- KINGSBRIDGE DEPOT (Continued) **1000140956**

Date Trans9 Transported Waste:	Not reported
Date Trans10 Transported Waste:	Not reported
Date TSDF Received Waste:	04/04/2008
TSDF EPA Facility Name:	Not reported
QTY Units:	Not reported
Transporter SEQ ID:	Not reported
Transporter-1 Date:	Not reported
Waste SEQ ID:	Not reported
Waste Type Code 2:	Not reported
Waste Type Code 3:	Not reported
Waste Type Code 4:	Not reported
Waste Type Code 5:	Not reported
Waste Type Code 6:	Not reported
Date Accepted:	Not reported
Manifest Discrepancy Type:	Not reported
Data Entry Number:	Not reported
Was Load Rejected:	BROOKLYN 11209
Reason Load Was Rejected:	Not reported

Waste:

Manifest Year:	Not reported
Waste Code:	D002
Hand Code:	H141
Quantity:	55 G

Manifest Number:	003633871JJK
EPA ID:	NYD980642185
Date Shipped:	03/27/2009
TSDF EPA ID:	NJD002200046
Transporter EPA ID:	NJ0000027193
Transporter 2 EPA ID:	Not reported
Transporter 3 EPA ID:	Not reported
Transporter 4 EPA ID:	Not reported
Transporter 5 EPA ID:	Not reported
Transporter 6 EPA ID:	Not reported
Transporter 7 EPA ID:	Not reported
Transporter 8 EPA ID:	Not reported
Transporter 9 EPA ID:	Not reported
Transporter 10 EPA ID:	Not reported
Date Trans1 Transported Waste:	03/27/2009
Date Trans2 Transported Waste:	Not reported
Date Trans3 Transported Waste:	Not reported
Date Trans4 Transported Waste:	Not reported
Date Trans5 Transported Waste:	Not reported
Date Trans6 Transported Waste:	Not reported
Date Trans7 Transported Waste:	Not reported
Date Trans8 Transported Waste:	Not reported
Date Trans9 Transported Waste:	Not reported
Date Trans10 Transported Waste:	Not reported
Date TSDF Received Waste:	03/27/2009
TSDF EPA Facility Name:	Not reported
QTY Units:	Not reported
Transporter SEQ ID:	Not reported
Transporter-1 Date:	Not reported
Waste SEQ ID:	Not reported
Waste Type Code 2:	Not reported
Waste Type Code 3:	Not reported

MTA NYCT- KINGSBRIDGE DEPOT (Continued) **1000140956**

Waste Type Code 4:	Not reported
Waste Type Code 5:	Not reported
Waste Type Code 6:	Not reported
Date Accepted:	Not reported
Manifest Discrepancy Type:	Not reported
Data Entry Number:	Not reported
Was Load Rejected:	BROOKLYN 11209
Reason Load Was Rejected:	Not reported

Waste:

Manifest Year:	Not reported
Waste Code:	D001
Hand Code:	H141
Quantity:	55 G

Manifest Number:	003531536JJK
EPA ID:	NYD980642185
Date Shipped:	05/28/2008
TSDF EPA ID:	NJD002200046
Transporter EPA ID:	NJ0000027193
Transporter 2 EPA ID:	Not reported
Transporter 3 EPA ID:	Not reported
Transporter 4 EPA ID:	Not reported
Transporter 5 EPA ID:	Not reported
Transporter 6 EPA ID:	Not reported
Transporter 7 EPA ID:	Not reported
Transporter 8 EPA ID:	Not reported
Transporter 9 EPA ID:	Not reported
Transporter 10 EPA ID:	Not reported
Date Trans1 Transported Waste:	05/28/2008
Date Trans2 Transported Waste:	Not reported
Date Trans3 Transported Waste:	Not reported
Date Trans4 Transported Waste:	Not reported
Date Trans5 Transported Waste:	Not reported
Date Trans6 Transported Waste:	Not reported
Date Trans7 Transported Waste:	Not reported
Date Trans8 Transported Waste:	Not reported
Date Trans9 Transported Waste:	Not reported
Date Trans10 Transported Waste:	Not reported
Date TSDF Received Waste:	05/28/2008
TSDF EPA Facility Name:	Not reported
QTY Units:	Not reported
Transporter SEQ ID:	Not reported
Transporter-1 Date:	Not reported
Waste SEQ ID:	Not reported
Waste Type Code 2:	Not reported
Waste Type Code 3:	Not reported
Waste Type Code 4:	Not reported
Waste Type Code 5:	Not reported
Waste Type Code 6:	Not reported
Date Accepted:	Not reported
Manifest Discrepancy Type:	Not reported
Data Entry Number:	Not reported
Was Load Rejected:	BROOKLYN 11209
Reason Load Was Rejected:	Not reported

Waste:

MTA NYCT- KINGSBRIDGE DEPOT (Continued) **1000140956**

Manifest Year:	Not reported
Waste Code:	D001
Hand Code:	H141
Quantity:	120 G

Manifest Number:	000957983GBF
EPA ID:	NYD980642185
Date Shipped:	06/18/2009
TSDF EPA ID:	NJD002200046
Transporter EPA ID:	NJ0000027193
Transporter 2 EPA ID:	Not reported
Transporter 3 EPA ID:	Not reported
Transporter 4 EPA ID:	Not reported
Transporter 5 EPA ID:	Not reported
Transporter 6 EPA ID:	Not reported
Transporter 7 EPA ID:	Not reported
Transporter 8 EPA ID:	Not reported
Transporter 9 EPA ID:	Not reported
Transporter 10 EPA ID:	Not reported
Date Trans1 Transported Waste:	06/18/2009
Date Trans2 Transported Waste:	Not reported
Date Trans3 Transported Waste:	Not reported
Date Trans4 Transported Waste:	Not reported
Date Trans5 Transported Waste:	Not reported
Date Trans6 Transported Waste:	Not reported
Date Trans7 Transported Waste:	Not reported
Date Trans8 Transported Waste:	Not reported
Date Trans9 Transported Waste:	Not reported
Date Trans10 Transported Waste:	Not reported
Date TSDF Received Waste:	06/18/2009
TSDF EPA Facility Name:	Not reported
QTY Units:	Not reported
Transporter SEQ ID:	Not reported
Transporter-1 Date:	Not reported
Waste SEQ ID:	Not reported
Waste Type Code 2:	Not reported
Waste Type Code 3:	Not reported
Waste Type Code 4:	Not reported
Waste Type Code 5:	Not reported
Waste Type Code 6:	Not reported
Date Accepted:	Not reported
Manifest Discrepancy Type:	Not reported
Data Entry Number:	Not reported
Was Load Rejected:	BROOKLYN 11209
Reason Load Was Rejected:	Not reported

Waste:

Manifest Year:	Not reported
Waste Code:	D002
Hand Code:	H141
Quantity:	55 G

Manifest Number:	003536295JJK
EPA ID:	NYD980642185
Date Shipped:	09/17/2009
TSDF EPA ID:	NJD002200046

MTA NYCT- KINGSBRIDGE DEPOT (Continued) **1000140956**

Transporter EPA ID:	NJ0000027193
Transporter 2 EPA ID:	Not reported
Transporter 3 EPA ID:	Not reported
Transporter 4 EPA ID:	Not reported
Transporter 5 EPA ID:	Not reported
Transporter 6 EPA ID:	Not reported
Transporter 7 EPA ID:	Not reported
Transporter 8 EPA ID:	Not reported
Transporter 9 EPA ID:	Not reported
Transporter 10 EPA ID:	Not reported
Date Trans1 Transported Waste:	09/17/2009
Date Trans2 Transported Waste:	Not reported
Date Trans3 Transported Waste:	Not reported
Date Trans4 Transported Waste:	Not reported
Date Trans5 Transported Waste:	Not reported
Date Trans6 Transported Waste:	Not reported
Date Trans7 Transported Waste:	Not reported
Date Trans8 Transported Waste:	Not reported
Date Trans9 Transported Waste:	Not reported
Date Trans10 Transported Waste:	Not reported
Date TSDF Received Waste:	09/17/2009
TSDF EPA Facility Name:	Not reported
QTY Units:	Not reported
Transporter SEQ ID:	Not reported
Transporter-1 Date:	Not reported
Waste SEQ ID:	Not reported
Waste Type Code 2:	Not reported
Waste Type Code 3:	Not reported
Waste Type Code 4:	Not reported
Waste Type Code 5:	Not reported
Waste Type Code 6:	Not reported
Date Accepted:	Not reported
Manifest Discrepancy Type:	Not reported
Data Entry Number:	Not reported
Was Load Rejected:	BROOKLYN 11209
Reason Load Was Rejected:	Not reported

Waste:

Manifest Year:	Not reported
Waste Code:	D002
Hand Code:	H141
Quantity:	55 G

Manifest Number:	NJA5312875
EPA ID:	NYD980642185
Date Shipped:	04/03/2006
TSDF EPA ID:	NJD002200046
Transporter EPA ID:	NJ0000027193
Transporter 2 EPA ID:	Not reported
Transporter 3 EPA ID:	Not reported
Transporter 4 EPA ID:	Not reported
Transporter 5 EPA ID:	Not reported
Transporter 6 EPA ID:	Not reported
Transporter 7 EPA ID:	Not reported
Transporter 8 EPA ID:	Not reported
Transporter 9 EPA ID:	Not reported
Transporter 10 EPA ID:	Not reported

MTA NYCT- KINGSBRIDGE DEPOT (Continued) **1000140956**

Date Trans1 Transported Waste:	04/03/2006
Date Trans2 Transported Waste:	Not reported
Date Trans3 Transported Waste:	Not reported
Date Trans4 Transported Waste:	Not reported
Date Trans5 Transported Waste:	Not reported
Date Trans6 Transported Waste:	Not reported
Date Trans7 Transported Waste:	Not reported
Date Trans8 Transported Waste:	Not reported
Date Trans9 Transported Waste:	Not reported
Date Trans10 Transported Waste:	Not reported
Date TSDF Received Waste:	04/03/2006
TSDF EPA Facility Name:	Not reported
QTY Units:	Not reported
Transporter SEQ ID:	Not reported
Transporter-1 Date:	Not reported
Waste SEQ ID:	Not reported
Waste Type Code 2:	Not reported
Waste Type Code 3:	Not reported
Waste Type Code 4:	Not reported
Waste Type Code 5:	Not reported
Waste Type Code 6:	Not reported
Date Accepted:	Not reported
Manifest Discrepancy Type:	Not reported
Data Entry Number:	06140622
Was Load Rejected:	BROOKLYN 11209
Reason Load Was Rejected:	Not reported

Manifest Number:	001031064JJK
EPA ID:	NYD980642185
Date Shipped:	09/21/2007
TSDF EPA ID:	NJD002200046
Transporter EPA ID:	NJ0000027193
Transporter 2 EPA ID:	Not reported
Transporter 3 EPA ID:	Not reported
Transporter 4 EPA ID:	Not reported
Transporter 5 EPA ID:	Not reported
Transporter 6 EPA ID:	Not reported
Transporter 7 EPA ID:	Not reported
Transporter 8 EPA ID:	Not reported
Transporter 9 EPA ID:	Not reported
Transporter 10 EPA ID:	Not reported
Date Trans1 Transported Waste:	09/21/2007
Date Trans2 Transported Waste:	Not reported
Date Trans3 Transported Waste:	Not reported
Date Trans4 Transported Waste:	Not reported
Date Trans5 Transported Waste:	Not reported
Date Trans6 Transported Waste:	Not reported
Date Trans7 Transported Waste:	Not reported
Date Trans8 Transported Waste:	Not reported
Date Trans9 Transported Waste:	Not reported
Date Trans10 Transported Waste:	Not reported
Date TSDF Received Waste:	09/21/2007
TSDF EPA Facility Name:	Not reported
QTY Units:	Not reported
Transporter SEQ ID:	Not reported
Transporter-1 Date:	Not reported
Waste SEQ ID:	Not reported

MTA NYCT- KINGSBRIDGE DEPOT (Continued) **1000140956**

Waste Type Code 2:	Not reported
Waste Type Code 3:	Not reported
Waste Type Code 4:	Not reported
Waste Type Code 5:	Not reported
Waste Type Code 6:	Not reported
Date Accepted:	Not reported
Manifest Discrepancy Type:	Not reported
Data Entry Number:	Not reported
Was Load Rejected:	BROOKLYN 11209
Reason Load Was Rejected:	Not reported

Waste:

Manifest Year:	Not reported
Waste Code:	D002
Hand Code:	H14
Quantity:	55 G

Manifest Number:	010913514JJK
EPA ID:	NYD980642185
Date Shipped:	8/7/2013
TSDF EPA ID:	NJD002200046
Transporter EPA ID:	NJ0000027193
Transporter 2 EPA ID:	Not reported
Transporter 3 EPA ID:	Not reported
Transporter 4 EPA ID:	Not reported
Transporter 5 EPA ID:	Not reported
Transporter 6 EPA ID:	Not reported
Transporter 7 EPA ID:	Not reported
Transporter 8 EPA ID:	Not reported
Transporter 9 EPA ID:	Not reported
Transporter 10 EPA ID:	Not reported
Date Trans1 Transported Waste:	Not reported
Date Trans2 Transported Waste:	Not reported
Date Trans3 Transported Waste:	Not reported
Date Trans4 Transported Waste:	Not reported
Date Trans5 Transported Waste:	Not reported
Date Trans6 Transported Waste:	Not reported
Date Trans7 Transported Waste:	Not reported
Date Trans8 Transported Waste:	Not reported
Date Trans9 Transported Waste:	Not reported
Date Trans10 Transported Waste:	Not reported
Date TSDF Received Waste:	Not reported
TSDF EPA Facility Name:	Not reported
QTY Units:	Not reported
Transporter SEQ ID:	Not reported
Transporter-1 Date:	Not reported
Waste SEQ ID:	Not reported
Waste Type Code 2:	Not reported
Waste Type Code 3:	Not reported
Waste Type Code 4:	Not reported
Waste Type Code 5:	Not reported
Waste Type Code 6:	Not reported
Date Accepted:	Not reported
Manifest Discrepancy Type:	Not reported
Data Entry Number:	Not reported
Was Load Rejected:	BROOKLYN 11209
Reason Load Was Rejected:	Not reported

MTA NYCT- KINGSBRIDGE DEPOT (Continued) **1000140956**

Waste:

Manifest Year:	Not reported
Waste Code:	D008
Hand Code:	Not reported
Quantity:	100.00 Pounds

Manifest Number:	NJA5345667
EPA ID:	NYD980642185
Date Shipped:	08/10/2006
TSDF EPA ID:	NJD002200046
Transporter EPA ID:	NJ0000027193
Transporter 2 EPA ID:	Not reported
Transporter 3 EPA ID:	Not reported
Transporter 4 EPA ID:	Not reported
Transporter 5 EPA ID:	Not reported
Transporter 6 EPA ID:	Not reported
Transporter 7 EPA ID:	Not reported
Transporter 8 EPA ID:	Not reported
Transporter 9 EPA ID:	Not reported
Transporter 10 EPA ID:	Not reported
Date Trans1 Transported Waste:	08/10/2006
Date Trans2 Transported Waste:	Not reported
Date Trans3 Transported Waste:	Not reported
Date Trans4 Transported Waste:	Not reported
Date Trans5 Transported Waste:	Not reported
Date Trans6 Transported Waste:	Not reported
Date Trans7 Transported Waste:	Not reported
Date Trans8 Transported Waste:	Not reported
Date Trans9 Transported Waste:	Not reported
Date Trans10 Transported Waste:	Not reported
Date TSDF Received Waste:	08/10/2006
TSDF EPA Facility Name:	Not reported
QTY Units:	Not reported
Transporter SEQ ID:	Not reported
Transporter-1 Date:	Not reported
Waste SEQ ID:	Not reported
Waste Type Code 2:	Not reported
Waste Type Code 3:	Not reported
Waste Type Code 4:	Not reported
Waste Type Code 5:	Not reported
Waste Type Code 6:	Not reported
Date Accepted:	Not reported
Manifest Discrepancy Type:	Not reported
Data Entry Number:	09180622
Was Load Rejected:	BROOKLYN 11209
Reason Load Was Rejected:	Not reported

Manifest Number:	003347207SKS
EPA ID:	NYD980642185
Date Shipped:	5/8/2012
TSDF EPA ID:	ILD980613913
Transporter EPA ID:	TXR000050930
Transporter 2 EPA ID:	Not reported
Transporter 3 EPA ID:	Not reported
Transporter 4 EPA ID:	Not reported
Transporter 5 EPA ID:	Not reported

MTA NYCT- KINGSBRIDGE DEPOT (Continued) **1000140956**

Transporter 6 EPA ID:	Not reported
Transporter 7 EPA ID:	Not reported
Transporter 8 EPA ID:	Not reported
Transporter 9 EPA ID:	Not reported
Transporter 10 EPA ID:	Not reported
Date Trans1 Transported Waste:	Not reported
Date Trans2 Transported Waste:	Not reported
Date Trans3 Transported Waste:	Not reported
Date Trans4 Transported Waste:	Not reported
Date Trans5 Transported Waste:	Not reported
Date Trans6 Transported Waste:	Not reported
Date Trans7 Transported Waste:	Not reported
Date Trans8 Transported Waste:	Not reported
Date Trans9 Transported Waste:	Not reported
Date Trans10 Transported Waste:	Not reported
Date TSDF Received Waste:	Not reported
TSDF EPA Facility Name:	Not reported
QTY Units:	Not reported
Transporter SEQ ID:	Not reported
Transporter-1 Date:	Not reported
Waste SEQ ID:	Not reported
Waste Type Code 2:	Not reported
Waste Type Code 3:	Not reported
Waste Type Code 4:	Not reported
Waste Type Code 5:	Not reported
Waste Type Code 6:	Not reported
Date Accepted:	Not reported
Manifest Discrepancy Type:	Not reported
Data Entry Number:	Not reported
Was Load Rejected:	BROOKLYN 11209
Reason Load Was Rejected:	Not reported

Waste:

Manifest Year:	Not reported
Waste Code:	F005 F003 D001 D018 D035
Hand Code:	Not reported
Quantity:	150.00 gallons

Manifest Number:	NJA5005027
EPA ID:	NYD980642185
Date Shipped:	07/13/2004
TSDF EPA ID:	NJD002200046
Transporter EPA ID:	NJ0000027193
Transporter 2 EPA ID:	Not reported
Transporter 3 EPA ID:	Not reported
Transporter 4 EPA ID:	Not reported
Transporter 5 EPA ID:	Not reported
Transporter 6 EPA ID:	Not reported
Transporter 7 EPA ID:	Not reported
Transporter 8 EPA ID:	Not reported
Transporter 9 EPA ID:	Not reported
Transporter 10 EPA ID:	Not reported
Date Trans1 Transported Waste:	07/13/2004
Date Trans2 Transported Waste:	Not reported
Date Trans3 Transported Waste:	Not reported
Date Trans4 Transported Waste:	Not reported
Date Trans5 Transported Waste:	Not reported

MTA NYCT- KINGSBRIDGE DEPOT (Continued) **1000140956**

Date Trans6 Transported Waste:	Not reported
Date Trans7 Transported Waste:	Not reported
Date Trans8 Transported Waste:	Not reported
Date Trans9 Transported Waste:	Not reported
Date Trans10 Transported Waste:	Not reported
Date TSDF Received Waste:	07/13/2004
TSDF EPA Facility Name:	Not reported
QTY Units:	Not reported
Transporter SEQ ID:	Not reported
Transporter-1 Date:	Not reported
Waste SEQ ID:	Not reported
Waste Type Code 2:	Not reported
Waste Type Code 3:	Not reported
Waste Type Code 4:	Not reported
Waste Type Code 5:	Not reported
Waste Type Code 6:	Not reported
Date Accepted:	Not reported
Manifest Discrepancy Type:	Not reported
Data Entry Number:	08230425
Was Load Rejected:	BROOKLYN 11209
Reason Load Was Rejected:	Not reported

C141 **CON EDISON VAULT: 3293** **RCRA NonGen / NLR** **1017779353**
ENE **4065 10TH AVE** **FINDS** **NYP004573440**
< 1/8 **NEW YORK, NY 10034**
0.084 mi.
442 ft. **Site 40 of 51 in cluster C**

Relative:
Lower

Actual:
34 ft.

RCRA-LQG:

Date Form Received by Agency:	2014-07-23 00:00:00.0
Handler Name:	CON EDISON VAULT: 3293
Handler Address:	4065 10TH AVE
Handler City,State,Zip:	NEW YORK, NY 10034
EPA ID:	NYP004573440
Contact Name:	THOMAS TEELING
Contact Address:	Not reported
Contact City,State,Zip:	Not reported
Contact Telephone:	212-460-3770
Contact Fax:	Not reported
Contact Email:	Not reported
Contact Title:	SENIOR SCIENTIST
EPA Region:	02
Land Type:	Private
Federal Waste Generator Description:	Not a generator, verified
Non-Notifier:	Not reported
Biennial Report Cycle:	Not reported
Accessibility:	Not reported
Active Site Indicator:	Not reported
State District Owner:	NY
State District:	NYSDEC R2
Mailing Address:	IRVING PL, 15TH FL NE
Mailing City,State,Zip:	NEW YORK, NY 10003
Owner Name:	Not reported
Owner Type:	Not reported
Operator Name:	Not reported
Operator Type:	Not reported
Short-Term Generator Activity:	No

CON EDISON VAULT: 3293 (Continued) **1017779353**

Importer Activity:	No
Mixed Waste Generator:	No
Transporter Activity:	No
Transfer Facility Activity:	No
Recycler Activity with Storage:	No
Small Quantity On-Site Burner Exemption:	No
Smelting Melting and Refining Furnace Exemption:	No
Underground Injection Control:	No
Off-Site Waste Receipt:	No
Universal Waste Indicator:	No
Universal Waste Destination Facility:	No
Federal Universal Waste:	No
Active Site Fed-Reg Treatment Storage and Disposal Facility:	Not reported
Active Site Converter Treatment storage and Disposal Facility:	Not reported
Active Site State-Reg Treatment Storage and Disposal Facility:	Not reported
Active Site State-Reg Handler:	---
Federal Facility Indicator:	Not reported
Hazardous Secondary Material Indicator:	NN
Sub-Part K Indicator:	Not reported
Commercial TSD Indicator:	No
Treatment Storage and Disposal Type:	Not reported
2018 GPRA Permit Baseline:	Not on the Baseline
2018 GPRA Renewals Baseline:	Not on the Baseline
Permit Renewals Workload Universe:	Not reported
Permit Workload Universe:	Not reported
Permit Progress Universe:	Not reported
Post-Closure Workload Universe:	Not reported
Closure Workload Universe:	Not reported
202 GPRA Corrective Action Baseline:	No
Corrective Action Workload Universe:	No
Subject to Corrective Action Universe:	No
Non-TSDFs Where RCRA CA has Been Imposed Universe:	No
TSDFs Potentially Subject to CA Under 3004 (u)/(v) Universe:	No
TSDFs Only Subject to CA under Discretionary Auth Universe:	No
Corrective Action Priority Ranking:	No NCAPS ranking
Environmental Control Indicator:	No
Institutional Control Indicator:	No
Human Exposure Controls Indicator:	N/A
Groundwater Controls Indicator:	N/A
Operating TSDF Universe:	Not reported
Full Enforcement Universe:	Not reported
Significant Non-Complier Universe:	No
Unaddressed Significant Non-Complier Universe:	No
Addressed Significant Non-Complier Universe:	No
Significant Non-Complier With a Compliance Schedule Universe:	No
Financial Assurance Required:	Not reported
Handler Date of Last Change:	2015-02-11 11:48:56.0
Recognized Trader-Importer:	No
Recognized Trader-Exporter:	No
Importer of Spent Lead Acid Batteries:	No
Exporter of Spent Lead Acid Batteries:	No
Recycler Activity Without Storage:	Not reported
Manifest Broker:	Not reported
Sub-Part P Indicator:	Not reported

Historic Generators:

Receive Date:	2014-06-23 00:00:00.0
Handler Name:	CON EDISON

CON EDISON VAULT: 3293 (Continued) **1017779353**

Federal Waste Generator Description:	Small Quantity Generator
State District Owner:	NY
Large Quantity Handler of Universal Waste:	No
Recognized Trader Importer:	No
Recognized Trader Exporter:	No
Spent Lead Acid Battery Importer:	No
Spent Lead Acid Battery Exporter:	No
Current Record:	No
Non Storage Recycler Activity:	Not reported
Electronic Manifest Broker:	Not reported

Receive Date:	2014-06-23 00:00:00.0
Handler Name:	CON EDISON
Federal Waste Generator Description:	Not a generator, verified
State District Owner:	NY
Large Quantity Handler of Universal Waste:	No
Recognized Trader Importer:	No
Recognized Trader Exporter:	No
Spent Lead Acid Battery Importer:	No
Spent Lead Acid Battery Exporter:	No
Current Record:	No
Non Storage Recycler Activity:	Not reported
Electronic Manifest Broker:	Not reported

Receive Date:	2014-07-23 00:00:00.0
Handler Name:	CON EDISON VAULT: 3293
Federal Waste Generator Description:	Not a generator, verified
State District Owner:	NY
Large Quantity Handler of Universal Waste:	No
Recognized Trader Importer:	No
Recognized Trader Exporter:	No
Spent Lead Acid Battery Importer:	No
Spent Lead Acid Battery Exporter:	No
Current Record:	Yes
Non Storage Recycler Activity:	Not reported
Electronic Manifest Broker:	Not reported

FINDS:
Registry ID: 110063836657

Click Here:

Environmental Interest/Information System:
RCRAInfo is a national information system that supports the Resource Conservation and Recovery Act (RCRA) program through the tracking of events and activities related to facilities that generate, transport, and treat, store, or dispose of hazardous waste. RCRAInfo allows RCRA program staff to track the notification, permit, compliance, and corrective action activities required under RCRA.

Click this hyperlink while viewing on your computer to access additional FINDS: detail in the EDR Site Report.

C142 ENE < 1/8 0.084 mi. 442 ft. | **KINGSBRIDGE BUS DEPOT**
4065 TENTH AVENUE
NEW YORK, NY 10034 | **NY UST** | **U004063306**
N/A

Site 41 of 51 in cluster C

Relative: Lower

Actual: 34 ft.

UST:

Name:	KINGSBRIDGE BUS DEPOT
Address:	4065 TENTH AVENUE
City,State,Zip:	NEW YORK, NY 10034
Id/Status:	2-190209 / Active
Program Type:	PBS
Region:	STATE
DEC Region:	2
Expiration Date:	06/05/2022
UTM X:	591505.84522
UTM Y:	4524955.69733
Site Type:	Trucking/Transportation/Fleet Operation

Affiliation Records:

Site Id:	5856
Affiliation Type:	Facility Owner
Company Name:	NEW YORK CITY TRANSIT AUTHORITY
Contact Type:	LEAD SPECIALIST, ENVIRONMENTAL PROTECTION
Contact Name:	DANIEL YU
Address1:	2 BROADWAY
Address2:	Not reported
City:	NEW YORK
State:	NY
Zip Code:	10004
Country Code:	001
Phone:	(646) 252-5777
EMail:	FRANCINE.MAIBAUER@NYCT.COM
Fax Number:	Not reported
Modified By:	DAFRANCI
Date Last Modified:	2020-02-28

Site Id:	5856
Affiliation Type:	Mail Contact
Company Name:	NEW YORK CITY TRANSIT
Contact Type:	SYSTEM SAFETY SPECIALIST
Contact Name:	DANIEL YU
Address1:	2 BROADWAY
Address2:	27TH FLOOR
City:	NEW YORK
State:	NY
Zip Code:	10004
Country Code:	001
Phone:	(646) 252-5777
EMail:	DANIEL.YU@NYCT.COM
Fax Number:	Not reported
Modified By:	KXLIU
Date Last Modified:	2020-04-15

Site Id:	5856
Affiliation Type:	Emergency Contact
Company Name:	NEW YORK CITY TRANSIT
Contact Type:	Not reported
Contact Name:	BUS COMMAND CENTER
Address1:	Not reported

KINGSBRIDGE BUS DEPOT (Continued) **U004063306**

Address2:	Not reported
City:	Not reported
State:	NN
Zip Code:	Not reported
Country Code:	999
Phone:	(718) 927-7777
EMail:	Not reported
Fax Number:	Not reported
Modified By:	KXLIU
Date Last Modified:	2020-04-15

Site Id:	5856
Affiliation Type:	Facility Operator
Company Name:	KINGSBRIDGE BUS DEPOT
Contact Type:	Not reported
Contact Name:	JAMES CHIN
Address1:	Not reported
Address2:	Not reported
City:	Not reported
State:	NN
Zip Code:	Not reported
Country Code:	001
Phone:	(212) 544-4163
EMail:	Not reported
Fax Number:	Not reported
Modified By:	KXLIU
Date Last Modified:	2020-04-15

Tank Info:

Tank Number:	001
Tank ID:	6653
Tank Status:	Closed Prior to Micro Conversion, 03/91
Material Name:	Closed Prior to Micro Conversion, 03/91
Capacity Gallons:	20000
Install Date:	12/01/1959
Date Tank Closed:	Not reported
Registered:	True
Tank Location:	Underground
Tank Type:	Steel/carbon steel
Material Code:	0003
Common Name of Substance:	#6 Fuel Oil (On-Site Consumption)

Tightness Test Method:	NN
Date Test:	Not reported
Next Test Date:	Not reported
Pipe Model:	Not reported
Modified By:	TRANSLAT
Last Modified:	04/14/2017

Equipment Records:

B00 - Tank External Protection - None
C00 - Pipe Location - No Piping
D02 - Pipe Type - Galvanized Steel
F00 - Pipe External Protection - None
A00 - Tank Internal Protection - None
H00 - Tank Leak Detection - None

KINGSBRIDGE BUS DEPOT (Continued) **U004063306**

I04 - Overfill - Product Level Gauge (A/G)
G00 - Tank Secondary Containment - None
J02 - Dispenser - Suction Dispenser

Tank Number:	002
Tank ID:	6654
Tank Status:	Closed Prior to Micro Conversion, 03/91
Material Name:	Closed Prior to Micro Conversion, 03/91
Capacity Gallons:	7500
Install Date:	12/01/1959
Date Tank Closed:	Not reported
Registered:	True
Tank Location:	Underground
Tank Type:	Steel/carbon steel
Material Code:	0003
Common Name of Substance:	#6 Fuel Oil (On-Site Consumption)
Tightness Test Method:	NN
Date Test:	Not reported
Next Test Date:	Not reported
Pipe Model:	Not reported
Modified By:	TRANSLAT
Last Modified:	04/14/2017

Equipment Records:

I04 - Overfill - Product Level Gauge (A/G)
D02 - Pipe Type - Galvanized Steel
F00 - Pipe External Protection - None
B00 - Tank External Protection - None
C00 - Pipe Location - No Piping
H00 - Tank Leak Detection - None
A00 - Tank Internal Protection - None
G00 - Tank Secondary Containment - None
J02 - Dispenser - Suction Dispenser

Tank Number:	011
Tank ID:	6663
Tank Status:	Closed Prior to Micro Conversion, 03/91
Material Name:	Closed Prior to Micro Conversion, 03/91
Capacity Gallons:	1080
Install Date:	12/01/1959
Date Tank Closed:	Not reported
Registered:	True
Tank Location:	Underground
Tank Type:	Steel/carbon steel
Material Code:	9999
Common Name of Substance:	Other
Tightness Test Method:	NN
Date Test:	Not reported
Next Test Date:	Not reported
Pipe Model:	Not reported
Modified By:	TRANSLAT
Last Modified:	04/14/2017

Equipment Records:

KINGSBRIDGE BUS DEPOT (Continued) **U004063306**

B00 - Tank External Protection - None
C00 - Pipe Location - No Piping
D02 - Pipe Type - Galvanized Steel
F00 - Pipe External Protection - None
I00 - Overfill - None
H00 - Tank Leak Detection - None
A00 - Tank Internal Protection - None
J02 - Dispenser - Suction Dispenser
G00 - Tank Secondary Containment - None

Tank Number:	012
Tank ID:	6664
Tank Status:	Closed Prior to Micro Conversion, 03/91
Material Name:	Closed Prior to Micro Conversion, 03/91
Capacity Gallons:	1080
Install Date:	12/01/1959
Date Tank Closed:	Not reported
Registered:	True
Tank Location:	Underground
Tank Type:	Steel/carbon steel
Material Code:	9999
Common Name of Substance:	Other
Tightness Test Method:	NN
Date Test:	Not reported
Next Test Date:	Not reported
Pipe Model:	Not reported
Modified By:	TRANSLAT
Last Modified:	04/14/2017

Equipment Records:

H00 - Tank Leak Detection - None
I00 - Overfill - None
A00 - Tank Internal Protection - None
B00 - Tank External Protection - None
C00 - Pipe Location - No Piping
D02 - Pipe Type - Galvanized Steel
F00 - Pipe External Protection - None
G00 - Tank Secondary Containment - None
J02 - Dispenser - Suction Dispenser

Tank Number:	013
Tank ID:	6665
Tank Status:	Closed Prior to Micro Conversion, 03/91
Material Name:	Closed Prior to Micro Conversion, 03/91
Capacity Gallons:	1080
Install Date:	12/01/1959
Date Tank Closed:	Not reported
Registered:	True
Tank Location:	Underground
Tank Type:	Steel/carbon steel
Material Code:	9999
Common Name of Substance:	Other
Tightness Test Method:	NN
Date Test:	Not reported

KINGSBRIDGE BUS DEPOT (Continued) **U004063306**

Next Test Date: Not reported
Pipe Model: Not reported
Modified By: TRANSLAT
Last Modified: 04/14/2017

Equipment Records:

H00 - Tank Leak Detection - None
I00 - Overfill - None
A00 - Tank Internal Protection - None
B00 - Tank External Protection - None
C00 - Pipe Location - No Piping
D02 - Pipe Type - Galvanized Steel
F00 - Pipe External Protection - None
G00 - Tank Secondary Containment - None
J02 - Dispenser - Suction Dispenser

Tank Number: 014
Tank ID: 6666
Tank Status: Closed Prior to Micro Conversion, 03/91
Material Name: Closed Prior to Micro Conversion, 03/91
Capacity Gallons: 1080
Install Date: 12/01/1959
Date Tank Closed: Not reported
Registered: True
Tank Location: Underground
Tank Type: Steel/carbon steel
Material Code: 9999
Common Name of Substance: Other

Tightness Test Method: NN
Date Test: Not reported
Next Test Date: Not reported
Pipe Model: Not reported
Modified By: TRANSLAT
Last Modified: 04/14/2017

Equipment Records:

B00 - Tank External Protection - None
C00 - Pipe Location - No Piping
D02 - Pipe Type - Galvanized Steel
F00 - Pipe External Protection - None
H00 - Tank Leak Detection - None
I00 - Overfill - None
A00 - Tank Internal Protection - None
G00 - Tank Secondary Containment - None
J02 - Dispenser - Suction Dispenser

Tank Number: ATF-1
Tank ID: 45436
Tank Status: In Service
Material Name: In Service
Capacity Gallons: 1000
Install Date: 09/01/1991
Date Tank Closed: Not reported
Registered: True
Tank Location: Underground

KINGSBRIDGE BUS DEPOT (Continued) **U004063306**

Tank Type:	Equivalent technology
Material Code:	0021
Common Name of Substance:	Transmission Fluid
Tightness Test Method:	-
Date Test:	Not reported
Next Test Date:	Not reported
Pipe Model:	Not reported
Modified By:	KXLIU
Last Modified:	04/15/2020

Equipment Records:

A00 - Tank Internal Protection - None
H01 - Tank Leak Detection - Interstitial - Electronic Monitoring
B04 - Tank External Protection - Fiberglass
D06 - Pipe Type - Fiberglass Reinforced Plastic (FRP)
G03 - Tank Secondary Containment - Vault (w/o access)
I02 - Overfill - High Level Alarm
K01 - Spill Prevention - Catch Basin
L09 - Piping Leak Detection - Exempt Suction Piping
E04 - Piping Secondary Containment - Double walled UG
G04 - Tank Secondary Containment - Double-Walled (Underground)
C03 - Pipe Location - Aboveground/Underground Combination
F04 - Pipe External Protection - Fiberglass
J02 - Dispenser - Suction Dispenser
L01 - Piping Leak Detection - Interstitial - Electronic Monitoring

Tank Number:	DSL-1
Tank ID:	45428
Tank Status:	In Service
Material Name:	In Service
Capacity Gallons:	8000
Install Date:	09/01/1991
Date Tank Closed:	Not reported
Registered:	True
Tank Location:	Underground
Tank Type:	Equivalent technology
Material Code:	0008
Common Name of Substance:	Diesel
Tightness Test Method:	-
Date Test:	Not reported
Next Test Date:	Not reported
Pipe Model:	Not reported
Modified By:	KXLIU
Last Modified:	04/15/2020

Equipment Records:

B04 - Tank External Protection - Fiberglass
D06 - Pipe Type - Fiberglass Reinforced Plastic (FRP)
G03 - Tank Secondary Containment - Vault (w/o access)
I02 - Overfill - High Level Alarm
K01 - Spill Prevention - Catch Basin
L09 - Piping Leak Detection - Exempt Suction Piping
A00 - Tank Internal Protection - None
H01 - Tank Leak Detection - Interstitial - Electronic Monitoring
E04 - Piping Secondary Containment - Double walled UG

KINGSBRIDGE BUS DEPOT (Continued) **U004063306**

G04 - Tank Secondary Containment - Double-Walled (Underground)
C03 - Pipe Location - Aboveground/Underground Combination
F04 - Pipe External Protection - Fiberglass
J02 - Dispenser - Suction Dispenser
L01 - Piping Leak Detection - Interstitial - Electronic Monitoring

Tank Number:	DSL-2
Tank ID:	45429
Tank Status:	In Service
Material Name:	In Service
Capacity Gallons:	8000
Install Date:	09/01/1991
Date Tank Closed:	Not reported
Registered:	True
Tank Location:	Underground
Tank Type:	Equivalent technology
Material Code:	0008
Common Name of Substance:	Diesel
Tightness Test Method:	-
Date Test:	Not reported
Next Test Date:	Not reported
Pipe Model:	Not reported
Modified By:	KXLIU
Last Modified:	04/15/2020

Equipment Records:

E04 - Piping Secondary Containment - Double walled UG
B04 - Tank External Protection - Fiberglass
D06 - Pipe Type - Fiberglass Reinforced Plastic (FRP)
L09 - Piping Leak Detection - Exempt Suction Piping
G03 - Tank Secondary Containment - Vault (w/o access)
I02 - Overfill - High Level Alarm
K01 - Spill Prevention - Catch Basin
A00 - Tank Internal Protection - None
H01 - Tank Leak Detection - Interstitial - Electronic Monitoring
G04 - Tank Secondary Containment - Double-Walled (Underground)
C03 - Pipe Location - Aboveground/Underground Combination
F04 - Pipe External Protection - Fiberglass
L01 - Piping Leak Detection - Interstitial - Electronic Monitoring
J02 - Dispenser - Suction Dispenser

Tank Number:	DSL-3
Tank ID:	45430
Tank Status:	In Service
Material Name:	In Service
Capacity Gallons:	8000
Install Date:	09/01/1991
Date Tank Closed:	Not reported
Registered:	True
Tank Location:	Underground
Tank Type:	Equivalent technology
Material Code:	0008
Common Name of Substance:	Diesel
Tightness Test Method:	-

KINGSBRIDGE BUS DEPOT (Continued) **U004063306**

Date Test:	Not reported
Next Test Date:	Not reported
Pipe Model:	Not reported
Modified By:	KXLIU
Last Modified:	04/15/2020

Equipment Records:

B04 - Tank External Protection - Fiberglass
D06 - Pipe Type - Fiberglass Reinforced Plastic (FRP)
G03 - Tank Secondary Containment - Vault (w/o access)
I02 - Overfill - High Level Alarm
K01 - Spill Prevention - Catch Basin
L09 - Piping Leak Detection - Exempt Suction Piping
A00 - Tank Internal Protection - None
H01 - Tank Leak Detection - Interstitial - Electronic Monitoring
E04 - Piping Secondary Containment - Double walled UG
G04 - Tank Secondary Containment - Double-Walled (Underground)
C03 - Pipe Location - Aboveground/Underground Combination
F04 - Pipe External Protection - Fiberglass
J02 - Dispenser - Suction Dispenser
L01 - Piping Leak Detection - Interstitial - Electronic Monitoring

Tank Number:	DSL-4
Tank ID:	45431
Tank Status:	In Service
Material Name:	In Service
Capacity Gallons:	8000
Install Date:	09/01/1991
Date Tank Closed:	Not reported
Registered:	True
Tank Location:	Underground
Tank Type:	Equivalent technology
Material Code:	0008
Common Name of Substance:	Diesel
Tightness Test Method:	-
Date Test:	Not reported
Next Test Date:	Not reported
Pipe Model:	Not reported
Modified By:	KXLIU
Last Modified:	04/15/2020

Equipment Records:

B04 - Tank External Protection - Fiberglass
D06 - Pipe Type - Fiberglass Reinforced Plastic (FRP)
G03 - Tank Secondary Containment - Vault (w/o access)
I02 - Overfill - High Level Alarm
K01 - Spill Prevention - Catch Basin
L09 - Piping Leak Detection - Exempt Suction Piping
A00 - Tank Internal Protection - None
H01 - Tank Leak Detection - Interstitial - Electronic Monitoring
E04 - Piping Secondary Containment - Double walled UG
G04 - Tank Secondary Containment - Double-Walled (Underground)
C03 - Pipe Location - Aboveground/Underground Combination
F04 - Pipe External Protection - Fiberglass
J02 - Dispenser - Suction Dispenser
L01 - Piping Leak Detection - Interstitial - Electronic Monitoring

KINGSBRIDGE BUS DEPOT (Continued) **U004063306**

Tank Number:	DSL-5
Tank ID:	45432
Tank Status:	In Service
Material Name:	In Service
Capacity Gallons:	8000
Install Date:	09/01/1991
Date Tank Closed:	Not reported
Registered:	True
Tank Location:	Underground
Tank Type:	Equivalent technology
Material Code:	0008
Common Name of Substance:	Diesel
Tightness Test Method:	-
Date Test:	Not reported
Next Test Date:	Not reported
Pipe Model:	Not reported
Modified By:	KXLIU
Last Modified:	04/15/2020

Equipment Records:

E04 - Piping Secondary Containment - Double walled UG
H01 - Tank Leak Detection - Interstitial - Electronic Monitoring
A00 - Tank Internal Protection - None
K01 - Spill Prevention - Catch Basin
L09 - Piping Leak Detection - Exempt Suction Piping
G03 - Tank Secondary Containment - Vault (w/o access)
I02 - Overfill - High Level Alarm
B04 - Tank External Protection - Fiberglass
D06 - Pipe Type - Fiberglass Reinforced Plastic (FRP)
G04 - Tank Secondary Containment - Double-Walled (Underground)
J02 - Dispenser - Suction Dispenser
L01 - Piping Leak Detection - Interstitial - Electronic Monitoring
F04 - Pipe External Protection - Fiberglass
C03 - Pipe Location - Aboveground/Underground Combination

Tank Number:	GAS-1
Tank ID:	54672
Tank Status:	In Service
Material Name:	In Service
Capacity Gallons:	3000
Install Date:	06/01/1998
Date Tank Closed:	Not reported
Registered:	True
Tank Location:	Underground
Tank Type:	Equivalent technology
Material Code:	2712
Common Name of Substance:	Gasoline/Ethanol
Tightness Test Method:	-
Date Test:	Not reported
Next Test Date:	Not reported
Pipe Model:	Not reported
Modified By:	KXLIU
Last Modified:	04/15/2020

Equipment Records:

KINGSBRIDGE BUS DEPOT (Continued) **U004063306**

J01 - Dispenser - Pressurized Dispenser
E04 - Piping Secondary Containment - Double walled UG
I02 - Overfill - High Level Alarm
K01 - Spill Prevention - Catch Basin
D06 - Pipe Type - Fiberglass Reinforced Plastic (FRP)
G03 - Tank Secondary Containment - Vault (w/o access)
B04 - Tank External Protection - Fiberglass
H01 - Tank Leak Detection - Interstitial - Electronic Monitoring
A00 - Tank Internal Protection - None
L07 - Piping Leak Detection - Pressurized Piping Leak Detector
G04 - Tank Secondary Containment - Double-Walled (Underground)
L01 - Piping Leak Detection - Interstitial - Electronic Monitoring
C03 - Pipe Location - Aboveground/Underground Combination
F04 - Pipe External Protection - Fiberglass

Tank Number:	KIN-6
Tank ID:	45433
Tank Status:	Closed - In Place
Material Name:	Closed - In Place
Capacity Gallons:	4000
Install Date:	09/01/1991
Date Tank Closed:	08/01/1998
Registered:	True
Tank Location:	Underground
Tank Type:	Equivalent technology
Material Code:	0009
Common Name of Substance:	Gasoline
Tightness Test Method:	NN
Date Test:	Not reported
Next Test Date:	Not reported
Pipe Model:	Not reported
Modified By:	TRANSLAT
Last Modified:	04/14/2017

Equipment Records:

H01 - Tank Leak Detection - Interstitial - Electronic Monitoring
B04 - Tank External Protection - Fiberglass
D06 - Pipe Type - Fiberglass Reinforced Plastic (FRP)
G03 - Tank Secondary Containment - Vault (w/o access)
I02 - Overfill - High Level Alarm
K01 - Spill Prevention - Catch Basin
A03 - Tank Internal Protection - Fiberglass Liner (FRP)
G04 - Tank Secondary Containment - Double-Walled (Underground)
F99 - Pipe External Protection - Other
H05 - Tank Leak Detection - In-Tank System (ATG)
C03 - Pipe Location - Aboveground/Underground Combination
F04 - Pipe External Protection - Fiberglass
J02 - Dispenser - Suction Dispenser

Tank Number:	M/O-1
Tank ID:	45437
Tank Status:	In Service
Material Name:	In Service
Capacity Gallons:	4000
Install Date:	09/01/1991

KINGSBRIDGE BUS DEPOT (Continued) **U004063306**

Date Tank Closed:	Not reported
Registered:	True
Tank Location:	Underground
Tank Type:	Equivalent technology
Material Code:	0013
Common Name of Substance:	Lube Oil
Tightness Test Method:	-
Date Test:	Not reported
Next Test Date:	Not reported
Pipe Model:	Not reported
Modified By:	KXLIU
Last Modified:	04/15/2020

Equipment Records:

G04 - Tank Secondary Containment - Double-Walled (Underground)
B04 - Tank External Protection - Fiberglass
D06 - Pipe Type - Fiberglass Reinforced Plastic (FRP)
G03 - Tank Secondary Containment - Vault (w/o access)
I02 - Overfill - High Level Alarm
K01 - Spill Prevention - Catch Basin
L09 - Piping Leak Detection - Exempt Suction Piping
E04 - Piping Secondary Containment - Double walled UG
A00 - Tank Internal Protection - None
H01 - Tank Leak Detection - Interstitial - Electronic Monitoring
C03 - Pipe Location - Aboveground/Underground Combination
F04 - Pipe External Protection - Fiberglass
J02 - Dispenser - Suction Dispenser
L01 - Piping Leak Detection - Interstitial - Electronic Monitoring

Tank Number:	W/O-1
Tank ID:	45435
Tank Status:	In Service
Material Name:	In Service
Capacity Gallons:	4000
Install Date:	09/01/1991
Date Tank Closed:	Not reported
Registered:	True
Tank Location:	Underground
Tank Type:	Equivalent technology
Material Code:	0022
Common Name of Substance:	Waste Oil/Used Oil
Tightness Test Method:	-
Date Test:	Not reported
Next Test Date:	Not reported
Pipe Model:	Not reported
Modified By:	KXLIU
Last Modified:	04/15/2020

Equipment Records:

E04 - Piping Secondary Containment - Double walled UG
B04 - Tank External Protection - Fiberglass
D06 - Pipe Type - Fiberglass Reinforced Plastic (FRP)
I02 - Overfill - High Level Alarm
K01 - Spill Prevention - Catch Basin
A00 - Tank Internal Protection - None

KINGSBRIDGE BUS DEPOT (Continued) **U004063306**

H01 - Tank Leak Detection - Interstitial - Electronic Monitoring
J00 - Dispenser - None
G04 - Tank Secondary Containment - Double-Walled (Underground)
C03 - Pipe Location - Aboveground/Underground Combination
F04 - Pipe External Protection - Fiberglass
L01 - Piping Leak Detection - Interstitial - Electronic Monitoring

---

C143 **STRATFORD INDUSTRIES INC** **RCRA NonGen / NLR** **1000159068**
ENE **4065 10TH AVE** **NYD986896728**
< 1/8 **NEW YORK, NY 10034**
0.084 mi.
442 ft. **Site 42 of 51 in cluster C**

Relative:
Lower

Actual:
34 ft.

RCRA-LQG:

Date Form Received by Agency:	2007-01-01 00:00:00.0
Handler Name:	STRATFORD INDUSTRIES INC
Handler Address:	4065 10TH AVE
Handler City,State,Zip:	NEW YORK, NY 10034-1147
EPA ID:	NYD986896728
Contact Name:	Not reported
Contact Address:	PROSPECT AVE
Contact City,State,Zip:	BAYONNE, NY 07002
Contact Telephone:	Not reported
Contact Fax:	Not reported
Contact Email:	Not reported
Contact Title:	Not reported
EPA Region:	02
Land Type:	Not reported
Federal Waste Generator Description:	Not a generator, verified
Non-Notifier:	Not reported
Biennial Report Cycle:	Not reported
Accessibility:	Not reported
Active Site Indicator:	Not reported
State District Owner:	NY
State District:	NYSDEC R2
Mailing Address:	PROSPECT AVE
Mailing City,State,Zip:	BAYONNE, NY 07002
Owner Name:	METROPOLITAN TRANSPORATION
Owner Type:	Private
Operator Name:	METROPOLITAN TRANSPORATION
Operator Type:	Private
Short-Term Generator Activity:	No
Importer Activity:	No
Mixed Waste Generator:	No
Transporter Activity:	No
Transfer Facility Activity:	No
Recycler Activity with Storage:	No
Small Quantity On-Site Burner Exemption:	No
Smelting Melting and Refining Furnace Exemption:	No
Underground Injection Control:	No
Off-Site Waste Receipt:	No
Universal Waste Indicator:	No
Universal Waste Destination Facility:	No
Federal Universal Waste:	No
Active Site Fed-Reg Treatment Storage and Disposal Facility:	Not reported
Active Site Converter Treatment storage and Disposal Facility:	Not reported
Active Site State-Reg Treatment Storage and Disposal Facility:	Not reported
Active Site State-Reg Handler:	---

STRATFORD INDUSTRIES INC (Continued) **1000159068**

Federal Facility Indicator:	Not reported
Hazardous Secondary Material Indicator:	NN
Sub-Part K Indicator:	Not reported
Commercial TSD Indicator:	No
Treatment Storage and Disposal Type:	Not reported
2018 GPRA Permit Baseline:	Not on the Baseline
2018 GPRA Renewals Baseline:	Not on the Baseline
Permit Renewals Workload Universe:	Not reported
Permit Workload Universe:	Not reported
Permit Progress Universe:	Not reported
Post-Closure Workload Universe:	Not reported
Closure Workload Universe:	Not reported
202 GPRA Corrective Action Baseline:	No
Corrective Action Workload Universe:	No
Subject to Corrective Action Universe:	No
Non-TSDFs Where RCRA CA has Been Imposed Universe:	No
TSDFs Potentially Subject to CA Under 3004 (u)/(v) Universe:	No
TSDFs Only Subject to CA under Discretionary Auth Universe:	No
Corrective Action Priority Ranking:	No NCAPS ranking
Environmental Control Indicator:	No
Institutional Control Indicator:	No
Human Exposure Controls Indicator:	N/A
Groundwater Controls Indicator:	N/A
Operating TSDF Universe:	Not reported
Full Enforcement Universe:	Not reported
Significant Non-Complier Universe:	No
Unaddressed Significant Non-Complier Universe:	No
Addressed Significant Non-Complier Universe:	No
Significant Non-Complier With a Compliance Schedule Universe:	No
Financial Assurance Required:	Not reported
Handler Date of Last Change:	2015-04-14 00:00:00.0
Recognized Trader-Importer:	No
Recognized Trader-Exporter:	No
Importer of Spent Lead Acid Batteries:	No
Exporter of Spent Lead Acid Batteries:	No
Recycler Activity Without Storage:	Not reported
Manifest Broker:	Not reported
Sub-Part P Indicator:	Not reported

Handler - Owner Operator:

Owner/Operator Indicator:	Owner
Owner/Operator Name:	METROPOLITAN TRANSPORATION
Legal Status:	Private
Date Became Current:	Not reported
Date Ended Current:	Not reported
Owner/Operator Address:	NOT REQUIRED
Owner/Operator City,State,Zip:	NOT REQUIRED, WY 99999
Owner/Operator Telephone:	212-555-1212
Owner/Operator Telephone Ext:	Not reported
Owner/Operator Fax:	Not reported
Owner/Operator Email:	Not reported

Owner/Operator Indicator:	Operator
Owner/Operator Name:	METROPOLITAN TRANSPORATION
Legal Status:	Private
Date Became Current:	Not reported
Date Ended Current:	Not reported
Owner/Operator Address:	NOT REQUIRED

STRATFORD INDUSTRIES INC (Continued) **1000159068**

Owner/Operator City,State,Zip:	NOT REQUIRED, WY 99999
Owner/Operator Telephone:	212-555-1212
Owner/Operator Telephone Ext:	Not reported
Owner/Operator Fax:	Not reported
Owner/Operator Email:	Not reported
Owner/Operator Indicator:	Owner
Owner/Operator Name:	METROPOLITAN TRANSPORATION
Legal Status:	Private
Date Became Current:	Not reported
Date Ended Current:	Not reported
Owner/Operator Address:	NOT REQUIRED
Owner/Operator City,State,Zip:	NOT REQUIRED, WY 99999
Owner/Operator Telephone:	212-555-1212
Owner/Operator Telephone Ext:	Not reported
Owner/Operator Fax:	Not reported
Owner/Operator Email:	Not reported

Historic Generators:

Receive Date:	1999-07-08 00:00:00.0
Handler Name:	STRATFORD INDUSTRIES INC
Federal Waste Generator Description:	Not a generator, verified
State District Owner:	NY
Large Quantity Handler of Universal Waste:	No
Recognized Trader Importer:	No
Recognized Trader Exporter:	No
Spent Lead Acid Battery Importer:	No
Spent Lead Acid Battery Exporter:	No
Current Record:	No
Non Storage Recycler Activity:	Not reported
Electronic Manifest Broker:	Not reported
Receive Date:	2006-01-01 00:00:00.0
Handler Name:	STRATFORD INDUSTRIES INC
Federal Waste Generator Description:	Not a generator, verified
State District Owner:	NY
Large Quantity Handler of Universal Waste:	No
Recognized Trader Importer:	No
Recognized Trader Exporter:	No
Spent Lead Acid Battery Importer:	No
Spent Lead Acid Battery Exporter:	No
Current Record:	No
Non Storage Recycler Activity:	Not reported
Electronic Manifest Broker:	Not reported
Receive Date:	2007-01-01 00:00:00.0
Handler Name:	STRATFORD INDUSTRIES INC
Federal Waste Generator Description:	Not a generator, verified
State District Owner:	NY
Large Quantity Handler of Universal Waste:	No
Recognized Trader Importer:	No
Recognized Trader Exporter:	No
Spent Lead Acid Battery Importer:	No
Spent Lead Acid Battery Exporter:	No
Current Record:	Yes
Non Storage Recycler Activity:	Not reported
Electronic Manifest Broker:	Not reported

STRATFORD INDUSTRIES INC (Continued) **1000159068**

Receive Date:	1990-04-19 00:00:00.0
Handler Name:	STRATFORD INDUSTRIES INC
Federal Waste Generator Description:	Large Quantity Generator
State District Owner:	NY
Large Quantity Handler of Universal Waste:	No
Recognized Trader Importer:	No
Recognized Trader Exporter:	No
Spent Lead Acid Battery Importer:	No
Spent Lead Acid Battery Exporter:	No
Current Record:	No
Non Storage Recycler Activity:	Not reported
Electronic Manifest Broker:	Not reported

C144 **KINGSBRIDGE BUS DEPOT** **NY LTANKS** **S118707687**
ENE **4065 10TH AVENUE** **NY CBS** **N/A**
< 1/8 **NEW YORK, NY 10034**
0.084 mi.
442 ft. **Site 43 of 51 in cluster C**

Relative: LTANKS:
Lower
Actual:
34 ft.

Name:	NYC TRANSIT KINGS BRIDGE BUS DEPOT
Address:	4065 10TH AVE
City,State,Zip:	NEW YORK, NY
Spill Number/Closed Date:	1601622 / 2016-07-07
Facility ID:	1601622
Site ID:	526988
Spill Date:	2016-05-17
Spill Cause:	Tank Test Failure
Spill Source:	Commercial/Industrial
Spill Class:	C4
Cleanup Ceased:	Not reported
SWIS:	3101
Investigator:	RMOMAR
Referred To:	Not reported
Reported to Dept:	2016-05-17
CID:	Not reported
Water Affected:	Not reported
Spill Notifier:	Tank Tester
Last Inspection:	Not reported
Recommended Penalty:	False
Meets Standard:	False
UST Involvement:	False
Remediation Phase:	0
Date Entered In Computer:	2016-05-17
Spill Record Last Update:	2016-07-07
Spiller Name:	ISABEL POTTER
Spiller Company:	NYC TRANSIT
Spiller Address:	4065 10TH AVE
Spiller County:	999
Spiller Contact:	ISABEL POTTER
Spiller Phone:	(646) 252-5777
Spiller Extention:	Not reported
DEC Region:	2
DER Facility ID:	369389
DEC Memo:	"5/17/16-Zhune spoke to Isabel Potter from NYC Transit 646-252-5777. Isabel said the tank fail the test with a dry leak. Sprague will repair the tank. 5/20/16 aTTF letter sent to: NYCT Attention:

KINGSBRIDGE BUS DEPOT (Continued) **S118707687**

Francine Ocampo 2 Broadway Floor 27 New York, NY 10004 Spill assigned to Rashad Omar (runner). 5/20/2016: Rashad 4065 10th Avenue has alternate addresses of 4056 9th Avenue, 4065-4079 10th Avenue, and 400-450 West 218th Street. Various other spills exist for this site. PBS 2-190209. Sent email to Francine: Just to let you know, I was also additionally assigned a spill that was called in on Tuesday May 17th, spill#1601622 (PBS# 2-190209) for the Kingsbridge Bus Depot. Thanks, have a nice weekend. 7/7/2016: Rashad Received email from Francine: Please find attached the formal request for closure of Spill #1601622, Kingsbridge Depot, DSL-1 sump failure. If you require any additional information please contact me directly, 646-252-5768. Attached to email was closure report, it has been uploaded to D2. Review of letter is as follows: On May 17th 2016 a hydrostatic test of the sump for the fill port of DSL-1 was tested and failed. The tank was taken temporarily out of service, the assessment indicated one of the pipe penetrations was found to be not tight . The sump was repaired and retested on June 29th and July 1st, the tank is now tight and passed the hydrostatic testing. Spill will be closed as no spill occurred, repairs made, and passing tightness test was conducted."

Remarks: "fill pump failed test. No product loss, tightness test"

All Materials:

Site ID:	526988
Operable Unit ID:	1275865
Operable Unit:	01
Material ID:	2280652
Material Code:	0008
Material Name:	diesel
Case No.:	Not reported
Material FA:	Petroleum
Quantity:	Not reported
Units:	Not reported
Recovered:	Not reported
Oxygenate:	Not reported

CBS:

Name:	KINGSBRIDGE BUS DEPOT
Address:	4065 10TH AVENUE
City,State,Zip:	NEW YORK, NY 10034
CBS Number:	2-000277
Program Type:	CBS
Facility Status:	Active
Expiration Date:	08/11/2021
Dec Region:	2
UTMX:	591517.35470
UTMY:	4524987.18090

C145 ENE < 1/8 0.084 mi. 442 ft. | **NYC TRANSIT 4065 10TH AVE NEW YORK, NY** | **NY Spills** | **S117852842 N/A**

Site 44 of 51 in cluster C

Relative: Lower

Actual: 34 ft.

SPILLS:

Name:	NYC TRANSIT
Address:	4065 10TH AVE
City,State,Zip:	NEW YORK, NY
Spill Number/Closed Date:	1501251 / 2015-05-05
Facility ID:	1501251
Facility Type:	ER
DER Facility ID:	369389
Site ID:	507441
DEC Region:	2
Spill Cause:	Equipment Failure
Spill Class:	Not reported
SWIS:	3101
Spill Date:	2015-05-05
Investigator:	HRPATEL
Referred To:	Not reported
Reported to Dept:	2015-05-05
CID:	Not reported
Water Affected:	Not reported
Spill Source:	Commercial Vehicle
Spill Notifier:	Other
Cleanup Ceased:	Not reported
Cleanup Meets Std:	False
Last Inspection:	Not reported
Recommended Penalty:	False
UST Trust:	False
Remediation Phase:	0
Date Entered In Computer:	2015-05-05
Spill Record Last Update:	2015-05-06
Spiller Name:	DANIEL YU
Spiller Company:	NYC TRANSIT
Spiller Address:	4065 10TH AVE
Spiller Company:	999
Contact Name:	DANIEL YU
DEC Memo:	"05/05/15-Hiralkumar Patel. approx. 3 gal diesel spilled onto roadway and minor amount went into nearby catch basin. cleanup completed on surface. case closed."
Remarks:	"a small amount lost to sewer, contained. No recovery possible for fuel in the drain."

All Materials:

Site ID:	507441
Operable Unit ID:	1256778
Operable Unit:	01
Material ID:	2259739
Material Code:	0008
Material Name:	diesel
Case No.:	Not reported
Material FA:	Petroleum
Quantity:	3.00
Units:	G
Recovered:	Not reported
Oxygenate:	Not reported

C146 ENE < 1/8 0.084 mi. 442 ft. | **KINGSBRIDGE DEPOT 4065 10TH AV MANHATTAN, NY** | **NY Spills** | **S102560139 N/A**

Site 45 of 51 in cluster C

Relative: Lower

Actual: 34 ft.

SPILLS:

Name:	KINGSBRIDGE DEPOT
Address:	4065 10TH AVENUE
City,State,Zip:	MANHATTAN, NY
Spill Number/Closed Date:	0230019 / 2002-06-28
Facility ID:	0230019
Facility Type:	ER
DER Facility ID:	108834
Site ID:	125832
DEC Region:	2
Spill Cause:	Equipment Failure
Spill Class:	Not reported
SWIS:	3101
Spill Date:	2002-02-05
Investigator:	MCTIBBE
Referred To:	Not reported
Reported to Dept:	2002-06-28
CID:	Not reported
Water Affected:	Not reported
Spill Source:	Commercial/Industrial
Spill Notifier:	Responsible Party
Cleanup Ceased:	Not reported
Cleanup Meets Std:	False
Last Inspection:	Not reported
Recommended Penalty:	False
UST Trust:	False
Remediation Phase:	0
Date Entered In Computer:	2002-06-28
Spill Record Last Update:	2002-06-28
Spiller Name:	JOSEPHINE BROWN
Spiller Company:	NYCT
Spiller Address:	370 JAY STREET
Spiller Company:	001
Contact Name:	ERIC JONES
DEC Memo:	"Prior to Sept, 2004 data translation this spill Lead_DEC Field was TIBBE MINOR ANALYTICAL HITS FROM BORINGS. SPILL OPEN FOR FILING PURPOSES."
Remarks:	"MINOR SOIL CONTAMINATION IDENTIFIED DURING TANK CLOSURE INVESTIGATION."

All Materials:

Site ID:	125832
Operable Unit ID:	864439
Operable Unit:	01
Material ID:	509658
Material Code:	0015
Material Name:	motor oil
Case No.:	Not reported
Material FA:	Petroleum
Quantity:	.00
Units:	G
Recovered:	.00
Oxygenate:	Not reported

KINGSBRIDGE DEPOT (Continued) **S102560139**

Site ID:	125832
Operable Unit ID:	864439
Operable Unit:	01
Material ID:	509659
Material Code:	0021
Material Name:	transmission fluid
Case No.:	Not reported
Material FA:	Petroleum
Quantity:	.00
Units:	G
Recovered:	.00
Oxygenate:	Not reported

Name:	KINGS BRIDGE BUS DEPOT
Address:	4065 10TH AVE
City,State,Zip:	MANHATTAN, NY
Spill Number/Closed Date:	0900353 / 2009-05-04
Facility ID:	0900353
Facility Type:	ER
DER Facility ID:	281833
Site ID:	412282
DEC Region:	2
Spill Cause:	Equipment Failure
Spill Class:	C4
SWIS:	3101
Spill Date:	2009-04-09
Investigator:	smsanges
Referred To:	Not reported
Reported to Dept:	2009-04-09
CID:	Not reported
Water Affected:	Not reported
Spill Source:	Commercial/Industrial
Spill Notifier:	Other
Cleanup Ceased:	Not reported
Cleanup Meets Std:	False
Last Inspection:	Not reported
Recommended Penalty:	Not reported
UST Trust:	False
Remediation Phase:	0
Date Entered In Computer:	2009-04-09
Spill Record Last Update:	2009-05-04
Spiller Name:	CLAIR SAMMON
Spiller Company:	NYC TRANSIT
Spiller Address:	4065 10TH AVE
Spiller Company:	999
Contact Name:	CLAIR SAMMON
DEC Memo:	"Report from Transit says: Spill was contained within pump room. No product entered the environment Lines will be tested. Failure caused by leak in flex connector (was replaced/tested)"
Remarks:	"CALLER STATES THAT THERE WAS 8 OUNCES OF DIESEL FOUND IN THE SUCTION LINE SUMP. PUMP OUT STATUS UNK."

All Materials:

Site ID:	412282
Operable Unit ID:	1168764
Operable Unit:	01
Material ID:	2160386

KINGSBRIDGE DEPOT (Continued) **S102560139**

Material Code:	0008
Material Name:	diesel
Case No.:	Not reported
Material FA:	Petroleum
Quantity:	Not reported
Units:	G
Recovered:	Not reported
Oxygenate:	Not reported

Name:	KINGSBRIDGE DEPOT
Address:	4065 10TH AV
City,State,Zip:	MANHATTAN, NY
Spill Number/Closed Date:	0009760 / 2001-08-21
Facility ID:	0009760
Facility Type:	ER
DER Facility ID:	193896
Site ID:	235408
DEC Region:	2
Spill Cause:	Equipment Failure
Spill Class:	C4
SWIS:	3101
Spill Date:	2000-11-28
Investigator:	MCTIBBE
Referred To:	Not reported
Reported to Dept:	2000-11-28
CID:	270
Water Affected:	Not reported
Spill Source:	Institutional, Educational, Gov., Other
Spill Notifier:	Affected Persons
Cleanup Ceased:	Not reported
Cleanup Meets Std:	False
Last Inspection:	Not reported
Recommended Penalty:	False
UST Trust:	False
Remediation Phase:	0
Date Entered In Computer:	2000-11-28
Spill Record Last Update:	2005-05-10
Spiller Name:	CALLER
Spiller Company:	NYC TRANSIT
Spiller Address:	370 JAY STREET
Spiller Company:	001
Contact Name:	CALLER
DEC Memo:	"Prior to Sept, 2004 data translation this spill Lead_DEC Field was TIBBE faulty gasket. replaced. spill cleaned by rp."
Remarks:	"pump on an elevator shaft developed a leak. all cleaned up"

All Materials:

Site ID:	235408
Operable Unit ID:	830775
Operable Unit:	01
Material ID:	543698
Material Code:	0010
Material Name:	hydraulic oil
Case No.:	Not reported
Material FA:	Petroleum
Quantity:	25.00
Units:	G

KINGSBRIDGE DEPOT (Continued) **S102560139**

Recovered:	25.00
Oxygenate:	Not reported

Name:	KINGSBRIDGE BUS DEPOT-NYCT
Address:	4065 10TH AVE
City,State,Zip:	MANHATTAN, NY
Spill Number/Closed Date:	9510775 / Not Reported
Facility ID:	9510775
Facility Type:	ER
DER Facility ID:	128630
Site ID:	151356
DEC Region:	2
Spill Cause:	Equipment Failure
Spill Class:	C4
SWIS:	3101
Spill Date:	1995-11-17
Investigator:	VXBREVDO
Referred To:	092415 REVIEWED EXTRACTION WELL SAMPLNG LTR
Reported to Dept:	1995-11-27
CID:	282
Water Affected:	Not reported
Spill Source:	Commercial/Industrial
Spill Notifier:	Responsible Party
Cleanup Ceased:	Not reported
Cleanup Meets Std:	False
Last Inspection:	Not reported
Recommended Penalty:	False
UST Trust:	False
Remediation Phase:	5
Date Entered In Computer:	1995-11-27
Spill Record Last Update:	2020-04-24
Spiller Name:	ERIC JONES
Spiller Company:	NYCTA
Spiller Address:	370 JAY STREET
Spiller Company:	001
Contact Name:	MR KAUFMANN SUPT.
DEC Memo:	"Prior to Sept, 2004 data translation this spill Lead_DEC Field was TIBBE TRANFERED FROM HALE TO TIBBE ON 12/28/00. INVESTIGATION ONGOING. see also 98-12375 & 90-07496. 11/12/10 - spill re-assigned from Tibbe to Joe O'Connell 5/19/2011 The spill was reassigned from Joe O'Connell to Linda Ross 2/27/12 - Raphael Ketani. The case was assigned to me during the month of February. 4/1/12 - Raphael Ketani. I reviewed the February 2012 Monthly Status Report (dated 4/23/12)for all NYCT sites. The report contained the following latest information about the site. On February 10, 2012, Shaw removed and cleaned the piping from the transfer pump to the inlet of the air strippers. The system ran normally during the month of February 2012. Approximately 8.0 gallons of product were recovered during the month. 9/24/15 - Raphael Ketani. I reviewed the Dvirka & Bartilucci 9/23/15 Groundwater Extraction Well Sampling letter. The VOC analytical results for each of the three extraction wells were entirely non-detect, except for a few low hits of MTBE. I approved the letter and had no comments. May 1, 2018 - V. Brevdo Due to Project Manager Raphael Ketani's retirement on April 27, 2018, Vadim Brevdo became new project manager for this spill case effective April 30, 2018. VB April 10, 2019 - V. Brevdo The site has 0.15-0.40 ft. of free product

KINGSBRIDGE DEPOT (Continued) **S102560139**

in one monitoring well on the site. NYCT intends to complete recover of free product and conduct post-remedial confirmatory sampling. NYCT provided consultant with comments on the work plan for post-remedial confirmatory sampling. Once the work plan is approved by NYCT it will be provided to DEC for review and approval. The site poses no imminent threat to human health and the environment and NYCT is in compliance. VB April 23, 2020 - V. Brevdo Letter and e-mail from NYCT: Hope this email finds you well. So far, things are fine on my side. Attached, please find a letter request to NYSDEC to allow NYCT to decommission/demolish the remediation systems at the Jamaica and Kingsbridge Bus Depots. As detailed in the letter, both systems have reached their level of effectiveness. The NYSDEC spill number(s) for these sites remain open. However, any future measures to be implemented to remediate any residual contamination at these sites will not require the use of these systems. The real estate occupied by these systems is critical to the depots. For instance, at the Jamaica Bus Depot, the area occupied by the remediation shed is to be used for the installation of communication equipment as part of the ongoing NYCT Bus Radio System (BRS) ontract (W-32366). Your response to this request will be greatly appreciated. Best, Gregory Mathelier, CCM Construction Manager UST & Env. Remediation Projects Systems & Security Program, CPM/ MTA NYCT 300 Cadman Plaza, 6th Floor, Rm. 6375 (718) 613-0029/ (646) 879-1970 Gregory.Mathelier@nyct.com April 23, 2020 DEC Concurrence with decommissioning of inactive remedial system: April 23, 2020 Mr. Mathelier: This is in response to your April 23, 2020 email and April 21, 2020 letter, requesting decommissioning of remediation systems at Jamaica and Kingsbridge bus depots. Based on the aforementioned e-mail and letter, the NYSDEC understands that both systems have reached their level of effectiveness, and that any future measures to be implemented to remediate any residual contamination at these sites will not require the use of these systems. MTA-NYCT s request to decommission the remediation systems at Jamaica and Kingsbridge bus depots is hereby approved. This e-mail shall serve as NYSDEC s formal correspondence. Contact me if you have questions. Regards, Vadim Brevdo Vadim Brevdo, P.E. Professional Engineer 2 New York State Department of Environmental Conservation 47-40 21st Street, Long Island City, NY 11101 718.482-4928 vadim.brevdo@dec.ny.gov "

Remarks: "WATER WAS REOCCURRING IN BOTTOM OF TANK FOR SOME TIME."

All Materials:

Site ID:	151356
Operable Unit ID:	1021322
Operable Unit:	01
Material ID:	358128
Material Code:	0009
Material Name:	gasoline
Case No.:	Not reported
Material FA:	Petroleum
Quantity:	.00
Units:	G
Recovered:	.00
Oxygenate:	Not reported

Site ID:	151356
Operable Unit ID:	1021322
Operable Unit:	01
Material ID:	358127

KINGSBRIDGE DEPOT (Continued) **S102560139**

Material Code:	0008
Material Name:	diesel
Case No.:	Not reported
Material FA:	Petroleum
Quantity:	.00
Units:	G
Recovered:	.00
Oxygenate:	Not reported

Name:	KINGSBRIDGE DEPOT
Address:	4065 10TH AVE
City,State,Zip:	MANHATTAN, NY
Spill Number/Closed Date:	9805441 / 2004-04-20
Facility ID:	9805441
Facility Type:	ER
DER Facility ID:	281833
Site ID:	151358
DEC Region:	2
Spill Cause:	Human Error
Spill Class:	C4
SWIS:	3101
Spill Date:	1998-07-31
Investigator:	MCTIBBE
Referred To:	Not reported
Reported to Dept:	1998-07-31
CID:	270
Water Affected:	Not reported
Spill Source:	Commercial/Industrial
Spill Notifier:	Affected Persons
Cleanup Ceased:	Not reported
Cleanup Meets Std:	False
Last Inspection:	Not reported
Recommended Penalty:	False
UST Trust:	False
Remediation Phase:	0
Date Entered In Computer:	1998-07-31
Spill Record Last Update:	2005-05-10
Spiller Name:	SANJIV KURAY
Spiller Company:	NYC TRANSIT
Spiller Address:	4065 10TH AVE
Spiller Company:	001
Contact Name:	SANJIV KURAY
DEC Memo:	"Prior to Sept, 2004 data translation this spill Lead_DEC Field was TIBBE 10/9/03 - trans. from hale to tibbe - austin According to Bob Laga, 10 gallons of diesel was spilled from diesel tranks 3&4 because the delivery was made to the wrong tanks. Tanks 3&4 were being repaired at the time and a gate valve was left open. The spill was to the pea gravel in the vault. All of the contaminated soil and gravel was removed by NYCT. Site is being remediated under spill number 95-10775."
Remarks:	"EMPLOYEE OPENED A VALVE WHICH CAUSED SPILL"

All Materials:

Site ID:	151358
Operable Unit ID:	1063223
Operable Unit:	01
Material ID:	320186

KINGSBRIDGE DEPOT (Continued) **S102560139**

Material Code:	0008
Material Name:	diesel
Case No.:	Not reported
Material FA:	Petroleum
Quantity:	10.00
Units:	G
Recovered:	10.00
Oxygenate:	Not reported

Name:	KINGS BRIDGE BUS DEPOT
Address:	4065 10TH AVE
City,State,Zip:	MANHATTAN, NY
Spill Number/Closed Date:	0909251 / 2009-11-18
Facility ID:	0909251
Facility Type:	ER
DER Facility ID:	281833
Site ID:	421936
DEC Region:	2
Spill Cause:	Equipment Failure
Spill Class:	C4
SWIS:	3101
Spill Date:	2009-11-18
Investigator:	smsanges
Referred To:	Not reported
Reported to Dept:	2009-11-18
CID:	Not reported
Water Affected:	Not reported
Spill Source:	Commercial Vehicle
Spill Notifier:	Other
Cleanup Ceased:	Not reported
Cleanup Meets Std:	False
Last Inspection:	Not reported
Recommended Penalty:	Not reported
UST Trust:	False
Remediation Phase:	0
Date Entered In Computer:	2009-11-18
Spill Record Last Update:	2009-11-18
Spiller Name:	HAROON ASLAM
Spiller Company:	NYC TRANSIT
Spiller Address:	4065 10TH AVE
Spiller Company:	999
Contact Name:	HAROON ASLAM
DEC Memo:	"Overhead pipe holding transmission fluid in Bus Depot garage broke and 13-15 gal of transmission fluid onto the floor. No drains or soil impacted. All cleaned up."
Remarks:	"LINE BREAK ON A LIFT ABOUT 15 GALLONS SPILLED TO CONCRETE CLEAN UP WAS DONE."

All Materials:

Site ID:	421936
Operable Unit ID:	1177806
Operable Unit:	01
Material ID:	2170641
Material Code:	0021
Material Name:	transmission fluid
Case No.:	Not reported
Material FA:	Petroleum

KINGSBRIDGE DEPOT (Continued) **S102560139**

Quantity:	13.00
Units:	G
Recovered:	13.00
Oxygenate:	Not reported

Name:	MAINTENANCE SHOP
Address:	4065 10TH AVE
City,State,Zip:	MANHATTAN, NY
Spill Number/Closed Date:	1005813 / 2014-05-21
Facility ID:	1005813
Facility Type:	ER
DER Facility ID:	281833
Site ID:	439144
DEC Region:	2
Spill Cause:	Equipment Failure
Spill Class:	C4
SWIS:	3101
Spill Date:	2010-08-16
Investigator:	HRPATEL
Referred To:	Not reported
Reported to Dept:	2010-08-25
CID:	Not reported
Water Affected:	Not reported
Spill Source:	Commercial/Industrial
Spill Notifier:	Other
Cleanup Ceased:	Not reported
Cleanup Meets Std:	False
Last Inspection:	Not reported
Recommended Penalty:	False
UST Trust:	False
Remediation Phase:	0
Date Entered In Computer:	2010-08-25
Spill Record Last Update:	2014-05-21
Spiller Name:	Not reported
Spiller Company:	NYC TRANSIT
Spiller Address:	Not reported
Spiller Company:	999
Contact Name:	HAROON ESLAN
DEC Memo:	"Spilled into a contained area (part of bus lift mechanism) 05/21/14-Hiralkumar Patel. due to nature of the spill and based on available information, case closed administratively."
Remarks:	"Caller advised 130 gallons of hydraulic oil spilled in maintenance facility for NYC transit on 08/16/2010"

All Materials:

Site ID:	439144
Operable Unit ID:	1189793
Operable Unit:	01
Material ID:	2184751
Material Code:	0010
Material Name:	hydraulic oil
Case No.:	Not reported
Material FA:	Petroleum
Quantity:	130.00
Units:	G
Recovered:	Not reported
Oxygenate:	Not reported

KINGSBRIDGE DEPOT (Continued) **S102560139**

Name:	BUS STATION GUNHILL
Address:	4065 10TH AVE
City,State,Zip:	MANHATTAN, NY
Spill Number/Closed Date:	1011018 / 2011-01-31
Facility ID:	1011018
Facility Type:	ER
DER Facility ID:	281833
Site ID:	444641
DEC Region:	2
Spill Cause:	Equipment Failure
Spill Class:	Not reported
SWIS:	3101
Spill Date:	2011-01-29
Investigator:	vszhune
Referred To:	Not reported
Reported to Dept:	2011-01-29
CID:	Not reported
Water Affected:	Not reported
Spill Source:	Commercial Vehicle
Spill Notifier:	Responsible Party
Cleanup Ceased:	Not reported
Cleanup Meets Std:	False
Last Inspection:	Not reported
Recommended Penalty:	False
UST Trust:	False
Remediation Phase:	0
Date Entered In Computer:	2011-01-29
Spill Record Last Update:	2011-01-31
Spiller Name:	Not reported
Spiller Company:	NYC TRANSIT
Spiller Address:	4065 10TH AVE
Spiller Company:	999
Contact Name:	JENNIFER WOUTEIN
DEC Memo:	"Duplicate spill. Referred to spill # 1011017. Spill Closed."
Remarks:	"contained and clean up complete. fd haz mat was on scene.no resources"

All Materials:

Site ID:	444641
Operable Unit ID:	1195085
Operable Unit:	01
Material ID:	2191074
Material Code:	0008
Material Name:	diesel
Case No.:	Not reported
Material FA:	Petroleum
Quantity:	5.00
Units:	G
Recovered:	5.00
Oxygenate:	Not reported

C147 ENE < 1/8 0.084 mi. 442 ft. | **KINGSBRIDGE BUS DEPOT**
4065 TENTH AVENUE
NEW YORK, NY 10034 | **NY CBS UST** | **U003074384**
NY AST | **N/A**

Site 46 of 51 in cluster C

Relative: Lower
Actual: 34 ft.

CBS UST:

Id/Status:	2-000277 / ACTIVE FACILITY
Facility Type:	F
Facility Tel:	(212) 544-3430
Total Tanks:	2
Region:	STATE
ICS No:	Not reported
PBS No:	2-190209
MOSF No:	Not reported
SPDES No:	Not reported
Town:	NEW YORK CITY
Operator:	NEW YORK CITY TRANSIT
Emergency Contact:	HOWARD MATZA
Emergency Contact Phone:	(718) 243-4581
Certification Date:	06/14/2001
Expiration Date:	08/11/2003
Owner Name:	NEW YORK CITY TRANSIT
Owner Address:	370 JAY STREET ROOM 819
Owner City,State,Zip:	BROOKLYN, NY 11201
Owner Phone:	(718) 243-4581
Owner Type:	2
Owner Subtype:	None
Mailing Name:	NEW YORK CITY TRANSIT
Mailing Contact:	JOSEPHINE BROWN
Mailing Address:	370 JAY STREET
Mailing Address 2:	ROOM 819
Mailing City,State,Zip:	BROOKLYN, NY 11201
Mailing Telephone:	(718) 243-4581
Tank Number:	CBS-KIN-1
Date Entered:	08/10/1995
Capacity:	2500
Chemical:	Ethylene glycol
Tank Closed:	Not reported
Tank Status:	In Service
Tank Type:	Fiberglass coated steel
Install Date:	09/91
CAS No:	107211
Substance:	Single Hazardous Substance on DEC List
Tank Location:	5
Tank Internal:	Fiberglass Liner (FRP
Tank External:	FIBERGLASS
Pipe Location:	Aboveground/Underground Combination
Pipe Internal:	Fiberglass Liner (FRP
Pipe External:	Fiberglass
Leak Detection:	46
Secondary Containmentt:	Cut-off Walls
Overfill Protection:	23
Haz Percent:	100
Pipe Containment:	Double-Walled
Pipe Type:	FIBERGLASS REINFORCED PLASTIC
Tank Error Status:	No Missing Data
Tank Secret:	F
Date Entered:	12:36:27

KINGSBRIDGE BUS DEPOT (Continued) **U003074384**

Last Test:	Not reported
Due Date:	Not reported
SWIS Code:	6201
Cert Flag:	F
Is it There:	F
Is Updated:	F
Owners Mark:	First Owner
Latitude:	Not reported
Longitude:	Not reported
Renew Date:	Not reported
Deliquent:	F
Total Capacity:	3500
Date Expired:	Not reported
Case No:	Not reported
Federal Amt:	T
Pipe Flag:	F
Reserve Flag:	T
Id/Status:	2-000277 / ACTIVE FACILITY
Facility Type:	F
Facility Tel:	(212) 544-3430
Total Tanks:	2
Region:	STATE
ICS No:	Not reported
PBS No:	2-190209
MOSF No:	Not reported
SPDES No:	Not reported
Town:	NEW YORK CITY
Operator:	NEW YORK CITY TRANSIT
Emergency Contact:	HOWARD MATZA
Emergency Contact Phone:	(718) 243-4581
Certification Date:	06/14/2001
Expiration Date:	08/11/2003
Owner Name:	NEW YORK CITY TRANSIT
Owner Address:	370 JAY STREET ROOM 819
Owner City,State,Zip:	BROOKLYN, NY 11201
Owner Phone:	(718) 243-4581
Owner Type:	2
Owner Subtype:	None
Mailing Name:	NEW YORK CITY TRANSIT
Mailing Contact:	JOSEPHINE BROWN
Mailing Address:	370 JAY STREET
Mailing Address 2:	ROOM 819
Mailing City,State,Zip:	BROOKLYN, NY 11201
Mailing Telephone:	(718) 243-4581
Tank Number:	CBS-KIN-2
Date Entered:	08/10/1995
Capacity:	1000
Chemical:	Ethylene glycol
Tank Closed:	Not reported
Tank Status:	In Service
Tank Type:	Fiberglass coated steel
Install Date:	09/91
CAS No:	107211
Substance:	Single Hazardous Substance on DEC List
Tank Location:	Outdoors, Belowground
Tank Internal:	Fiberglass Liner (FRP

KINGSBRIDGE BUS DEPOT (Continued) **U003074384**

Tank External:	FIBERGLASS
Pipe Location:	Aboveground/Underground Combination
Pipe Internal:	Fiberglass Liner (FRP
Pipe External:	Fiberglass
Leak Detection:	46
Secondary Containmentt:	Cut-off Walls
Overfill Protection:	23
Haz Percent:	100
Pipe Containment:	Double-Walled
Pipe Type:	OTHER
Tank Error Status:	No Missing Data
Tank Secret:	F
Date Entered:	12:36:40
Last Test:	Not reported
Due Date:	Not reported
SWIS Code:	6201
Cert Flag:	F
Is it There:	F
Is Updated:	F
Owners Mark:	First Owner
Latitude:	Not reported
Longitude:	Not reported
Renew Date:	Not reported
Deliquent:	F
Total Capacity:	3500
Date Expired:	Not reported
Case No:	Not reported
Federal Amt:	T
Pipe Flag:	F
Reserve Flag:	T

AST:

Name:	KINGSBRIDGE BUS DEPOT
Address:	4065 TENTH AVENUE
City,State,Zip:	NEW YORK, NY 10034
Region:	STATE
DEC Region:	2
Site Status:	Active
Facility Id:	2-190209
Program Type:	PBS
UTM X:	591505.84522
UTM Y:	4524955.69733
Expiration Date:	06/05/2022
Site Type:	Trucking/Transportation/Fleet Operation

Affiliation Records:

Site Id:	5856
Affiliation Type:	Facility Owner
Company Name:	NEW YORK CITY TRANSIT AUTHORITY
Contact Type:	LEAD SPECIALIST, ENVIRONMENTAL PROTECTION
Contact Name:	DANIEL YU
Address1:	2 BROADWAY
Address2:	Not reported
City:	NEW YORK
State:	NY
Zip Code:	10004
Country Code:	001

KINGSBRIDGE BUS DEPOT (Continued) **U003074384**

Phone:	(646) 252-5777
EMail:	FRANCINE.MAIBAUER@NYCT.COM
Fax Number:	Not reported
Modified By:	DAFRANCI
Date Last Modified:	2020-02-28

Site Id:	5856
Affiliation Type:	Mail Contact
Company Name:	NEW YORK CITY TRANSIT
Contact Type:	SYSTEM SAFETY SPECIALIST
Contact Name:	DANIEL YU
Address1:	2 BROADWAY
Address2:	27TH FLOOR
City:	NEW YORK
State:	NY
Zip Code:	10004
Country Code:	001
Phone:	(646) 252-5777
EMail:	DANIEL.YU@NYCT.COM
Fax Number:	Not reported
Modified By:	KXLIU
Date Last Modified:	2020-04-15

Site Id:	5856
Affiliation Type:	Emergency Contact
Company Name:	NEW YORK CITY TRANSIT
Contact Type:	Not reported
Contact Name:	BUS COMMAND CENTER
Address1:	Not reported
Address2:	Not reported
City:	Not reported
State:	NN
Zip Code:	Not reported
Country Code:	999
Phone:	(718) 927-7777
EMail:	Not reported
Fax Number:	Not reported
Modified By:	KXLIU
Date Last Modified:	2020-04-15

Site Id:	5856
Affiliation Type:	Facility Operator
Company Name:	KINGSBRIDGE BUS DEPOT
Contact Type:	Not reported
Contact Name:	JAMES CHIN
Address1:	Not reported
Address2:	Not reported
City:	Not reported
State:	NN
Zip Code:	Not reported
Country Code:	001
Phone:	(212) 544-4163
EMail:	Not reported
Fax Number:	Not reported
Modified By:	KXLIU
Date Last Modified:	2020-04-15

KINGSBRIDGE BUS DEPOT (Continued) **U003074384**

Tank Info:

Tank Number:	003
Tank Id:	6655
Material Code:	0008
Common Name of Substance:	Diesel

Equipment Records:

F00 - Pipe External Protection - None
B00 - Tank External Protection - None
C00 - Pipe Location - No Piping
D02 - Pipe Type - Galvanized Steel
A00 - Tank Internal Protection - None
G03 - Tank Secondary Containment - Vault (w/o access)
H00 - Tank Leak Detection - None
I00 - Overfill - None
J02 - Dispenser - Suction Dispenser

Tank Location:	Aboveground in subterranean vault with access for inspections..... Tank in subterranean vault but accessible for inspection.
Tank Type:	Steel/Carbon Steel/Iron
Tank Status:	Closed Prior to Micro Conversion, 03/91
Pipe Model:	Not reported
Install Date:	12/01/1959
Capacity Gallons:	5000
Tightness Test Method:	NN
Date Test:	Not reported
Next Test Date:	Not reported
Date Tank Closed:	Not reported
Register:	True
Modified By:	TRANSLAT
Last Modified:	04/14/2017
Material Name:	diesel

Tank Number:	004
Tank Id:	6656
Material Code:	0008
Common Name of Substance:	Diesel

Equipment Records:

B00 - Tank External Protection - None
C00 - Pipe Location - No Piping
D02 - Pipe Type - Galvanized Steel
F00 - Pipe External Protection - None
G03 - Tank Secondary Containment - Vault (w/o access)
H00 - Tank Leak Detection - None
I00 - Overfill - None
A00 - Tank Internal Protection - None
J02 - Dispenser - Suction Dispenser

Tank Location:	Aboveground in subterranean vault with access for inspections..... Tank in subterranean vault but accessible for inspection.
Tank Type:	Steel/Carbon Steel/Iron
Tank Status:	Closed Prior to Micro Conversion, 03/91
Pipe Model:	Not reported
Install Date:	12/01/1959
Capacity Gallons:	5000

KINGSBRIDGE BUS DEPOT (Continued) **U003074384**

Tightness Test Method:	NN
Date Test:	Not reported
Next Test Date:	Not reported
Date Tank Closed:	Not reported
Register:	True
Modified By:	TRANSLAT
Last Modified:	04/14/2017
Material Name:	diesel

Tank Number:	005
Tank Id:	6657
Material Code:	0008
Common Name of Substance:	Diesel

Equipment Records:

D02 - Pipe Type - Galvanized Steel
F00 - Pipe External Protection - None
B00 - Tank External Protection - None
C00 - Pipe Location - No Piping
G03 - Tank Secondary Containment - Vault (w/o access)
H00 - Tank Leak Detection - None
I00 - Overfill - None
A00 - Tank Internal Protection - None
J02 - Dispenser - Suction Dispenser

Tank Location:	Aboveground in subterranean vault with access for inspections..... Tank in subterranean vault but accessible for inspection.
Tank Type:	Steel/Carbon Steel/Iron
Tank Status:	Closed Prior to Micro Conversion, 03/91
Pipe Model:	Not reported
Install Date:	12/01/1959
Capacity Gallons:	5000
Tightness Test Method:	NN
Date Test:	Not reported
Next Test Date:	Not reported
Date Tank Closed:	Not reported
Register:	True
Modified By:	TRANSLAT
Last Modified:	04/14/2017
Material Name:	diesel

Tank Number:	006
Tank Id:	6658
Material Code:	0008
Common Name of Substance:	Diesel

Equipment Records:

D02 - Pipe Type - Galvanized Steel
F00 - Pipe External Protection - None
B00 - Tank External Protection - None
C00 - Pipe Location - No Piping
G03 - Tank Secondary Containment - Vault (w/o access)
H00 - Tank Leak Detection - None
I00 - Overfill - None
A00 - Tank Internal Protection - None

KINGSBRIDGE BUS DEPOT (Continued) **U003074384**

	J02 - Dispenser - Suction Dispenser
Tank Location:	Aboveground in subterranean vault with access for inspections.....
	Tank in subterranean vault but accessible for inspection.
Tank Type:	Steel/Carbon Steel/Iron
Tank Status:	Closed Prior to Micro Conversion, 03/91
Pipe Model:	Not reported
Install Date:	12/01/1959
Capacity Gallons:	5000
Tightness Test Method:	NN
Date Test:	Not reported
Next Test Date:	Not reported
Date Tank Closed:	Not reported
Register:	True
Modified By:	TRANSLAT
Last Modified:	04/14/2017
Material Name:	diesel

Tank Number:	007
Tank Id:	6659
Material Code:	0008
Common Name of Substance:	Diesel

Equipment Records:

	B00 - Tank External Protection - None
	C00 - Pipe Location - No Piping
	D02 - Pipe Type - Galvanized Steel
	F00 - Pipe External Protection - None
	G03 - Tank Secondary Containment - Vault (w/o access)
	H00 - Tank Leak Detection - None
	I00 - Overfill - None
	A00 - Tank Internal Protection - None
	J02 - Dispenser - Suction Dispenser
Tank Location:	Aboveground in subterranean vault with access for inspections.....
	Tank in subterranean vault but accessible for inspection.
Tank Type:	Steel/Carbon Steel/Iron
Tank Status:	Closed Prior to Micro Conversion, 03/91
Pipe Model:	Not reported
Install Date:	12/01/1959
Capacity Gallons:	5000
Tightness Test Method:	NN
Date Test:	Not reported
Next Test Date:	Not reported
Date Tank Closed:	Not reported
Register:	True
Modified By:	TRANSLAT
Last Modified:	04/14/2017
Material Name:	diesel

Tank Number:	008
Tank Id:	6660
Material Code:	0008
Common Name of Substance:	Diesel

Equipment Records:

KINGSBRIDGE BUS DEPOT (Continued) **U003074384**

D02 - Pipe Type - Galvanized Steel
F00 - Pipe External Protection - None
B00 - Tank External Protection - None
C00 - Pipe Location - No Piping
A00 - Tank Internal Protection - None
G03 - Tank Secondary Containment - Vault (w/o access)
H00 - Tank Leak Detection - None
I00 - Overfill - None
J02 - Dispenser - Suction Dispenser

Tank Location:	Aboveground in subterranean vault with access for inspections..... Tank in subterranean vault but accessible for inspection.
Tank Type:	Steel/Carbon Steel/Iron
Tank Status:	Closed Prior to Micro Conversion, 03/91
Pipe Model:	Not reported
Install Date:	12/01/1959
Capacity Gallons:	5000
Tightness Test Method:	NN
Date Test:	Not reported
Next Test Date:	Not reported
Date Tank Closed:	Not reported
Register:	True
Modified By:	TRANSLAT
Last Modified:	04/14/2017
Material Name:	diesel

Tank Number:	009
Tank Id:	6661
Material Code:	0008
Common Name of Substance:	Diesel

Equipment Records:

A00 - Tank Internal Protection - None
B00 - Tank External Protection - None
G03 - Tank Secondary Containment - Vault (w/o access)
H00 - Tank Leak Detection - None
I00 - Overfill - None
C00 - Pipe Location - No Piping
D02 - Pipe Type - Galvanized Steel
F00 - Pipe External Protection - None
J02 - Dispenser - Suction Dispenser

Tank Location:	Aboveground in subterranean vault with access for inspections..... Tank in subterranean vault but accessible for inspection.
Tank Type:	Steel/Carbon Steel/Iron
Tank Status:	Closed Prior to Micro Conversion, 03/91
Pipe Model:	Not reported
Install Date:	12/01/1959
Capacity Gallons:	5000
Tightness Test Method:	NN
Date Test:	Not reported
Next Test Date:	Not reported
Date Tank Closed:	Not reported
Register:	True
Modified By:	TRANSLAT
Last Modified:	04/14/2017
Material Name:	diesel

KINGSBRIDGE BUS DEPOT (Continued) **U003074384**

Tank Number:	010
Tank Id:	6662
Material Code:	0008
Common Name of Substance:	Diesel

Equipment Records:

G03 - Tank Secondary Containment - Vault (w/o access)
H00 - Tank Leak Detection - None
I00 - Overfill - None
A00 - Tank Internal Protection - None
B00 - Tank External Protection - None
C00 - Pipe Location - No Piping
D02 - Pipe Type - Galvanized Steel
F00 - Pipe External Protection - None
J02 - Dispenser - Suction Dispenser

Tank Location:	Aboveground in subterranean vault with access for inspections..... Tank in subterranean vault but accessible for inspection.
Tank Type:	Steel/Carbon Steel/Iron
Tank Status:	Closed Prior to Micro Conversion, 03/91
Pipe Model:	Not reported
Install Date:	12/01/1959
Capacity Gallons:	5000
Tightness Test Method:	NN
Date Test:	Not reported
Next Test Date:	Not reported
Date Tank Closed:	Not reported
Register:	True
Modified By:	TRANSLAT
Last Modified:	04/14/2017
Material Name:	diesel

Tank Number:	015
Tank Id:	6667
Material Code:	9999
Common Name of Substance:	Other

Equipment Records:

A00 - Tank Internal Protection - None
B00 - Tank External Protection - None
C00 - Pipe Location - No Piping
D02 - Pipe Type - Galvanized Steel
F00 - Pipe External Protection - None
H00 - Tank Leak Detection - None
I00 - Overfill - None
G00 - Tank Secondary Containment - None

Tank Location:	Aboveground - on saddles, legs, racks, etc.... Tank bottom is elevated above grade or tank pad, allowing visual inspection.
Tank Type:	Steel/Carbon Steel/Iron
Tank Status:	Closed Prior to Micro Conversion, 03/91
Pipe Model:	Not reported
Install Date:	12/01/1959
Capacity Gallons:	500
Tightness Test Method:	NN
Date Test:	Not reported
Next Test Date:	Not reported

KINGSBRIDGE BUS DEPOT (Continued) **U003074384**

Date Tank Closed:	Not reported
Register:	True
Modified By:	TRANSLAT
Last Modified:	04/14/2017
Material Name:	other

Tank Number:	EMGEN-1
Tank Id:	57726
Material Code:	0008
Common Name of Substance:	Diesel

Equipment Records:

I04 - Overfill - Product Level Gauge (A/G)
C01 - Pipe Location - Aboveground
F00 - Pipe External Protection - None
B00 - Tank External Protection - None
H00 - Tank Leak Detection - None
E00 - Piping Secondary Containment - None
G99 - Tank Secondary Containment - Other
K00 - Spill Prevention - None
A00 - Tank Internal Protection - None
D01 - Pipe Type - Steel/Carbon Steel/Iron
L01 - Piping Leak Detection - Interstitial - Electronic Monitoring
J02 - Dispenser - Suction Dispenser

Tank Location:	Aboveground - on saddles, legs, racks, etc.... Tank bottom is elevated above grade or tank pad, allowing visual inspection.
Tank Type:	Steel/Carbon Steel/Iron
Tank Status:	Closed - Removed
Pipe Model:	Not reported
Install Date:	01/01/1992
Capacity Gallons:	150
Tightness Test Method:	NN
Date Test:	Not reported
Next Test Date:	Not reported
Date Tank Closed:	09/01/2013
Register:	True
Modified By:	NRLOMBAR
Last Modified:	04/14/2017
Material Name:	diesel

Tank Number:	EMGEN-2
Tank Id:	250778

Equipment Records:

E00 - Piping Secondary Containment - None
C01 - Pipe Location - Aboveground
I04 - Overfill - Product Level Gauge (A/G)
J00 - Dispenser - None
L00 - Piping Leak Detection - None
D11 - Pipe Type - Flexible Piping
F00 - Pipe External Protection - None
A00 - Tank Internal Protection - None
B01 - Tank External Protection - Painted/Asphalt Coating
H01 - Tank Leak Detection - Interstitial - Electronic Monitoring
K00 - Spill Prevention - None

KINGSBRIDGE BUS DEPOT (Continued) **U003074384**

	G12 - Tank Secondary Containment - Double-Walled (AG only)
Tank Location:	Aboveground - on saddles, legs, racks, etc.... Tank bottom is elevated above grade or tank pad, allowing visual inspection.
Tank Type:	Steel/Carbon Steel/Iron
Tank Status:	In Service
Pipe Model:	Not reported
Install Date:	09/01/2013
Capacity Gallons:	280
Tightness Test Method:	-
Date Test:	Not reported
Next Test Date:	Not reported
Date Tank Closed:	Not reported
Register:	True
Modified By:	KXLIU
Last Modified:	04/15/2020
Material Name:	diesel

Tank Number:	H/O-1
Tank Id:	45434
Material Code:	0001
Common Name of Substance:	#2 Fuel Oil (On-Site Consumption)

Equipment Records:

	H06 - Tank Leak Detection - Impervious Barrier/Concrete Pad (A/G)
	J04 - Dispenser - On Site Heating System (Suction)
	C01 - Pipe Location - Aboveground
	G02 - Tank Secondary Containment - Vault (w/access)
	I02 - Overfill - High Level Alarm
	K01 - Spill Prevention - Catch Basin
	L09 - Piping Leak Detection - Exempt Suction Piping
	A00 - Tank Internal Protection - None
	B01 - Tank External Protection - Painted/Asphalt Coating
	D01 - Pipe Type - Steel/Carbon Steel/Iron
	F01 - Pipe External Protection - Painted/Asphalt Coating
	G10 - Tank Secondary Containment - Impervious Underlayment
	H01 - Tank Leak Detection - Interstitial - Electronic Monitoring
	E04 - Piping Secondary Containment - Double walled UG
	I03 - Overfill - Automatic Shut-Off
	L01 - Piping Leak Detection - Interstitial - Electronic Monitoring
Tank Location:	Aboveground - contact with impervious barrier... Tank bottom rests on impervious barrier, allowing visual indication of leaks.
Tank Type:	Steel/Carbon Steel/Iron
Tank Status:	In Service
Pipe Model:	Not reported
Install Date:	09/01/1991
Capacity Gallons:	20000
Tightness Test Method:	-
Date Test:	Not reported
Next Test Date:	Not reported
Date Tank Closed:	Not reported
Register:	True
Modified By:	KXLIU
Last Modified:	04/15/2020
Material Name:	#2 fuel oil (on-site consumption)

KINGSBRIDGE BUS DEPOT (Continued) **U003074384**

Tank Number:	LIFT-1
Tank Id:	179392
Material Code:	9999
Common Name of Substance:	Other

Equipment Records:

H00 - Tank Leak Detection - None
K00 - Spill Prevention - None
A00 - Tank Internal Protection - None
B01 - Tank External Protection - Painted/Asphalt Coating
G01 - Tank Secondary Containment - Diking (Aboveground)
I99 - Overfill - Other
J02 - Dispenser - Suction Dispenser
C02 - Pipe Location - Underground/On-ground

Tank Location:	Aboveground - contact with impervious barrier... Tank bottom rests on impervious barrier, allowing visual indication of leaks.
Tank Type:	Steel/Carbon Steel/Iron
Tank Status:	Tank Converted to Non-Regulated Use
Pipe Model:	Not reported
Install Date:	Not reported
Capacity Gallons:	300
Tightness Test Method:	NN
Date Test:	Not reported
Next Test Date:	Not reported
Date Tank Closed:	Not reported
Register:	True
Modified By:	DXLIVING
Last Modified:	04/14/2017
Material Name:	other

Tank Number:	LIFT-2
Tank Id:	179393
Material Code:	9999
Common Name of Substance:	Other

Equipment Records:

H00 - Tank Leak Detection - None
A00 - Tank Internal Protection - None
B01 - Tank External Protection - Painted/Asphalt Coating
K00 - Spill Prevention - None
G01 - Tank Secondary Containment - Diking (Aboveground)
I99 - Overfill - Other
C02 - Pipe Location - Underground/On-ground
J02 - Dispenser - Suction Dispenser

Tank Location:	Aboveground - contact with impervious barrier... Tank bottom rests on impervious barrier, allowing visual indication of leaks.
Tank Type:	Steel/Carbon Steel/Iron
Tank Status:	Tank Converted to Non-Regulated Use
Pipe Model:	Not reported
Install Date:	Not reported
Capacity Gallons:	300
Tightness Test Method:	NN
Date Test:	Not reported
Next Test Date:	Not reported
Date Tank Closed:	Not reported

KINGSBRIDGE BUS DEPOT (Continued) **U003074384**

Register:	True
Modified By:	DXLIVING
Last Modified:	04/14/2017
Material Name:	other

Tank Number:	LIFT-3
Tank Id:	179394
Material Code:	9999
Common Name of Substance:	Other

Equipment Records:

G01 - Tank Secondary Containment - Diking (Aboveground)
I99 - Overfill - Other
H00 - Tank Leak Detection - None
A00 - Tank Internal Protection - None
B01 - Tank External Protection - Painted/Asphalt Coating
K00 - Spill Prevention - None
C02 - Pipe Location - Underground/On-ground
J02 - Dispenser - Suction Dispenser

Tank Location:	Aboveground - contact with impervious barrier... Tank bottom rests on impervious barrier, allowing visual indication of leaks.
Tank Type:	Steel/Carbon Steel/Iron
Tank Status:	Tank Converted to Non-Regulated Use
Pipe Model:	Not reported
Install Date:	Not reported
Capacity Gallons:	300
Tightness Test Method:	NN
Date Test:	Not reported
Next Test Date:	Not reported
Date Tank Closed:	Not reported
Register:	True
Modified By:	DXLIVING
Last Modified:	04/14/2017
Material Name:	other

Tank Number:	REM-T-304
Tank Id:	261988

Equipment Records:

F00 - Pipe External Protection - None
E00 - Piping Secondary Containment - None
I02 - Overfill - High Level Alarm
K00 - Spill Prevention - None
I03 - Overfill - Automatic Shut-Off
A00 - Tank Internal Protection - None
B01 - Tank External Protection - Painted/Asphalt Coating
D07 - Pipe Type - Plastic
J00 - Dispenser - None
L00 - Piping Leak Detection - None
G01 - Tank Secondary Containment - Diking (Aboveground)
H06 - Tank Leak Detection - Impervious Barrier/Concrete Pad (A/G)
C03 - Pipe Location - Aboveground/Underground Combination

Tank Location:	Aboveground - on saddles, legs, racks, etc.... Tank bottom is elevated above grade or tank pad, allowing visual inspection.
Tank Type:	Steel/Carbon Steel/Iron

KINGSBRIDGE BUS DEPOT (Continued) **U003074384**

Tank Status:	In Service
Pipe Model:	Not reported
Install Date:	10/01/2005
Capacity Gallons:	500
Tightness Test Method:	-
Date Test:	Not reported
Next Test Date:	Not reported
Date Tank Closed:	Not reported
Register:	True
Modified By:	KXLIU
Last Modified:	04/15/2020
Material Name:	other

C148 **KINGSBRIDGE BUS DEPOT** **NY Spills** **S121119627**
ENE **4065 10 TH AVE** **N/A**
< 1/8 **NY, NY**
0.084 mi.
442 ft. **Site 47 of 51 in cluster C**

Relative:
Lower

Actual:
34 ft.

SPILLS:

Name:	KINGSBRIDGE BUS DEPOT
Address:	4065 10 TH AVE
City,State,Zip:	NY, NY
Spill Number/Closed Date:	1706808 / 2017-10-13
Facility ID:	1706808
Facility Type:	ER
DER Facility ID:	514754
Site ID:	561133
DEC Region:	2
Spill Cause:	Equipment Failure
Spill Class:	Not reported
SWIS:	3101
Spill Date:	2017-10-12
Investigator:	HRPATEL
Referred To:	Not reported
Reported to Dept:	2017-10-12
CID:	Not reported
Water Affected:	Not reported
Spill Source:	Commercial/Industrial
Spill Notifier:	Other
Cleanup Ceased:	Not reported
Cleanup Meets Std:	False
Last Inspection:	Not reported
Recommended Penalty:	False
UST Trust:	False
Remediation Phase:	0
Date Entered In Computer:	2017-10-12
Spill Record Last Update:	2017-10-13
Spiller Name:	Not reported
Spiller Company:	NYCTA
Spiller Address:	Not reported
Spiller Company:	999
Contact Name:	DAN
DEC Memo:	"10/12/17-Hiralkumar Patel. 4:50 PM:- spoke with Dan at NYCT. approx. 10 gal diesel spilled into tank top sump. spilled material is contained and cleanup will begin soon. 10/13/17-Hiralkumar Patel. 8:14 AM:- received call from Michael Mandac from NYCT. he mentioned that leak occurred from a line on tank # 3. leak occurred somewhere

KINGSBRIDGE BUS DEPOT (Continued) **S121119627**

between the tank and the pump room. the spilled material discharged into the secondary pipe which drained into tank top sump. Mike confirmed that all spilled material was contained in the sump and the tank is currently out of service for necessary repair. case closed as there is no discharge to the environment and spill has been cleaned up."

Remarks: "spill to containment/clean up crew enroute"

All Materials:

Site ID:	561133
Operable Unit ID:	1309117
Operable Unit:	01
Material ID:	2316194
Material Code:	0008
Material Name:	diesel
Case No.:	Not reported
Material FA:	Petroleum
Quantity:	10.00
Units:	G
Recovered:	Not reported
Oxygenate:	Not reported

E149
SW
< 1/8
0.084 mi.
444 ft.

CON EDISON
5009 BROADWAY
NEW YORK, NY 10034

NJ MANIFEST **S120675974**
N/A

Site 3 of 14 in cluster E

Relative:
Higher

Actual:
46 ft.

NJ MANIFEST:

EPA Id:	NYP004830507
Mail Address:	IRVING PL 15TH FL NE
Mail City/State/Zip:	NEW YORK, NY 10003
Facility Phone:	Not reported
Emergency Phone:	Not reported
Contact:	THOMAS TEELING
Comments:	Not reported
SIC Code:	Not reported
County:	NY061
Municipal:	Not reported
Previous EPA Id:	Not reported
Gen Flag:	Not reported
Trans Flag:	Not reported
TSDF Flag:	Not reported
Name Change:	Not reported
Date Change:	Not reported

Manifest:

Manifest Number:	014460213JJK
EPA ID:	NYP004830507
Date Shipped:	9/6/2015
TSDF EPA ID:	NJD002200046
Transporter EPA ID:	NJ0000027193
Transporter 2 EPA ID:	Not reported
Transporter 3 EPA ID:	Not reported
Transporter 4 EPA ID:	Not reported
Transporter 5 EPA ID:	Not reported
Transporter 6 EPA ID:	Not reported
Transporter 7 EPA ID:	Not reported

CON EDISON (Continued) **S120675974**

Transporter 8 EPA ID:	Not reported
Transporter 9 EPA ID:	Not reported
Transporter 10 EPA ID:	Not reported
Date Trans1 Transported Waste:	Not reported
Date Trans2 Transported Waste:	Not reported
Date Trans3 Transported Waste:	Not reported
Date Trans4 Transported Waste:	Not reported
Date Trans5 Transported Waste:	Not reported
Date Trans6 Transported Waste:	Not reported
Date Trans7 Transported Waste:	Not reported
Date Trans8 Transported Waste:	Not reported
Date Trans9 Transported Waste:	Not reported
Date Trans10 Transported Waste:	Not reported
Date TSDF Received Waste:	Not reported
TSDF EPA Facility Name:	Not reported
QTY Units:	Not reported
Transporter SEQ ID:	Not reported
Transporter-1 Date:	Not reported
Waste SEQ ID:	Not reported
Waste Type Code 2:	Not reported
Waste Type Code 3:	Not reported
Waste Type Code 4:	Not reported
Waste Type Code 5:	Not reported
Waste Type Code 6:	Not reported
Date Accepted:	Not reported
Manifest Discrepancy Type:	Not reported
Data Entry Number:	Not reported
Was Load Rejected:	NEW YORK, NY 10003
Reason Load Was Rejected:	Not reported

Manifest Number:	014460116JJK
EPA ID:	NYP004830507
Date Shipped:	8/26/2015
TSDF EPA ID:	NJD002200046
Transporter EPA ID:	NJ0000027193
Transporter 2 EPA ID:	Not reported
Transporter 3 EPA ID:	Not reported
Transporter 4 EPA ID:	Not reported
Transporter 5 EPA ID:	Not reported
Transporter 6 EPA ID:	Not reported
Transporter 7 EPA ID:	Not reported
Transporter 8 EPA ID:	Not reported
Transporter 9 EPA ID:	Not reported
Transporter 10 EPA ID:	Not reported
Date Trans1 Transported Waste:	Not reported
Date Trans2 Transported Waste:	Not reported
Date Trans3 Transported Waste:	Not reported
Date Trans4 Transported Waste:	Not reported
Date Trans5 Transported Waste:	Not reported
Date Trans6 Transported Waste:	Not reported
Date Trans7 Transported Waste:	Not reported
Date Trans8 Transported Waste:	Not reported
Date Trans9 Transported Waste:	Not reported
Date Trans10 Transported Waste:	Not reported
Date TSDF Received Waste:	Not reported
TSDF EPA Facility Name:	Not reported
QTY Units:	Not reported

CON EDISON (Continued) **S120675974**

Transporter SEQ ID:	Not reported
Transporter-1 Date:	Not reported
Waste SEQ ID:	Not reported
Waste Type Code 2:	Not reported
Waste Type Code 3:	Not reported
Waste Type Code 4:	Not reported
Waste Type Code 5:	Not reported
Waste Type Code 6:	Not reported
Date Accepted:	Not reported
Manifest Discrepancy Type:	Not reported
Data Entry Number:	Not reported
Was Load Rejected:	NEW YORK, NY 10003
Reason Load Was Rejected:	Not reported

E150 **CON EDISON** **RCRA NonGen / NLR** **1019325373**
SW **5009 BROADWAY** **NYP004821761**
< 1/8 **NEW YORK, NY 10034**
0.084 mi.
444 ft. **Site 4 of 14 in cluster E**

Relative:
Higher

Actual:
46 ft.

RCRA-LQG:

Date Form Received by Agency:	2015-08-11 00:00:00.0
Handler Name:	CON EDISON
Handler Address:	5009 BROADWAY
Handler City,State,Zip:	NEW YORK, NY 10034
EPA ID:	NYP004821761
Contact Name:	THOMAS TEELING
Contact Address:	Not reported
Contact City,State,Zip:	Not reported
Contact Telephone:	212-460-3770
Contact Fax:	Not reported
Contact Email:	Not reported
Contact Title:	Not reported
EPA Region:	02
Land Type:	Private
Federal Waste Generator Description:	Not a generator, verified
Non-Notifier:	Not reported
Biennial Report Cycle:	Not reported
Accessibility:	Not reported
Active Site Indicator:	Not reported
State District Owner:	NY
State District:	NYSDEC R2
Mailing Address:	IRVING PL 15TH FL NE
Mailing City,State,Zip:	NEW YORK, NY 10003
Owner Name:	Not reported
Owner Type:	Not reported
Operator Name:	Not reported
Operator Type:	Not reported
Short-Term Generator Activity:	No
Importer Activity:	No
Mixed Waste Generator:	No
Transporter Activity:	No
Transfer Facility Activity:	No
Recycler Activity with Storage:	No
Small Quantity On-Site Burner Exemption:	No
Smelting Melting and Refining Furnace Exemption:	No

CON EDISON (Continued) **1019325373**

Underground Injection Control:	No
Off-Site Waste Receipt:	No
Universal Waste Indicator:	No
Universal Waste Destination Facility:	No
Federal Universal Waste:	No
Active Site Fed-Reg Treatment Storage and Disposal Facility:	Not reported
Active Site Converter Treatment storage and Disposal Facility:	Not reported
Active Site State-Reg Treatment Storage and Disposal Facility:	Not reported
Active Site State-Reg Handler:	---
Federal Facility Indicator:	Not reported
Hazardous Secondary Material Indicator:	NN
Sub-Part K Indicator:	Not reported
Commercial TSD Indicator:	No
Treatment Storage and Disposal Type:	Not reported
2018 GPRA Permit Baseline:	Not on the Baseline
2018 GPRA Renewals Baseline:	Not on the Baseline
Permit Renewals Workload Universe:	Not reported
Permit Workload Universe:	Not reported
Permit Progress Universe:	Not reported
Post-Closure Workload Universe:	Not reported
Closure Workload Universe:	Not reported
202 GPRA Corrective Action Baseline:	No
Corrective Action Workload Universe:	No
Subject to Corrective Action Universe:	No
Non-TSDFs Where RCRA CA has Been Imposed Universe:	No
TSDFs Potentially Subject to CA Under 3004 (u)/(v) Universe:	No
TSDFs Only Subject to CA under Discretionary Auth Universe:	No
Corrective Action Priority Ranking:	No NCAPS ranking
Environmental Control Indicator:	No
Institutional Control Indicator:	No
Human Exposure Controls Indicator:	N/A
Groundwater Controls Indicator:	N/A
Operating TSDF Universe:	Not reported
Full Enforcement Universe:	Not reported
Significant Non-Complier Universe:	No
Unaddressed Significant Non-Complier Universe:	No
Addressed Significant Non-Complier Universe:	No
Significant Non-Complier With a Compliance Schedule Universe:	No
Financial Assurance Required:	Not reported
Handler Date of Last Change:	2016-09-09 15:28:59.0
Recognized Trader-Importer:	No
Recognized Trader-Exporter:	No
Importer of Spent Lead Acid Batteries:	No
Exporter of Spent Lead Acid Batteries:	No
Recycler Activity Without Storage:	Not reported
Manifest Broker:	Not reported
Sub-Part P Indicator:	Not reported

Handler - Owner Operator:

Owner/Operator Indicator:	Owner
Owner/Operator Name:	CONSOLIDATED EDISON COMPANY OF NY, INC.
Legal Status:	Private
Date Became Current:	2015-08-11 00:00:00.
Date Ended Current:	Not reported
Owner/Operator Address:	4 IRVING PLACE
Owner/Operator City,State,Zip:	NEW YORK, NY 10003
Owner/Operator Telephone:	Not reported
Owner/Operator Telephone Ext:	Not reported

CON EDISON (Continued) **1019325373**

Owner/Operator Fax:	Not reported
Owner/Operator Email:	Not reported
Owner/Operator Indicator:	Operator
Owner/Operator Name:	CONSOLIDATED EDISON COMPANY OF NY, INC.
Legal Status:	Private
Date Became Current:	2015-08-11 00:00:00.
Date Ended Current:	Not reported
Owner/Operator Address:	4 IRVING PLACE
Owner/Operator City,State,Zip:	NEW YORK, NY 10003
Owner/Operator Telephone:	Not reported
Owner/Operator Telephone Ext:	Not reported
Owner/Operator Fax:	Not reported
Owner/Operator Email:	Not reported

Historic Generators:

Receive Date:	2016-02-05 00:00:00.0
Handler Name:	CON EDISON - MANHOLE 59021
Federal Waste Generator Description:	Large Quantity Generator
State District Owner:	NY
Large Quantity Handler of Universal Waste:	No
Recognized Trader Importer:	No
Recognized Trader Exporter:	No
Spent Lead Acid Battery Importer:	No
Spent Lead Acid Battery Exporter:	No
Current Record:	No
Non Storage Recycler Activity:	Not reported
Electronic Manifest Broker:	Not reported
Receive Date:	2015-08-11 00:00:00.0
Handler Name:	CON EDISON
Federal Waste Generator Description:	Large Quantity Generator
State District Owner:	NY
Large Quantity Handler of Universal Waste:	No
Recognized Trader Importer:	No
Recognized Trader Exporter:	No
Spent Lead Acid Battery Importer:	No
Spent Lead Acid Battery Exporter:	No
Current Record:	No
Non Storage Recycler Activity:	Not reported
Electronic Manifest Broker:	Not reported
Receive Date:	2015-08-11 00:00:00.0
Handler Name:	CON EDISON
Federal Waste Generator Description:	Not a generator, verified
State District Owner:	NY
Large Quantity Handler of Universal Waste:	No
Recognized Trader Importer:	No
Recognized Trader Exporter:	No
Spent Lead Acid Battery Importer:	No
Spent Lead Acid Battery Exporter:	No
Current Record:	Yes
Non Storage Recycler Activity:	Not reported
Electronic Manifest Broker:	Not reported

List of NAICS Codes and Descriptions:

CON EDISON (Continued) **1019325373**

NAICS Code: 221122
NAICS Description: ELECTRIC POWER DISTRIBUTION

E151 **CON EDISON** **NJ MANIFEST** **S120675271**
SW **5009 BROADWAY** **N/A**
< 1/8 **NEW YORK, NY 10034**
0.084 mi.
444 ft. **Site 5 of 14 in cluster E**

Relative:
Higher

Actual:
46 ft.

NJ MANIFEST:

EPA Id:	NYP004821761
Mail Address:	IRVING PLACE, 15TH FL NE
Mail City/State/Zip:	NEW YORK, NY 10003
Facility Phone:	Not reported
Emergency Phone:	Not reported
Contact:	THERESA BURKARD
Comments:	Not reported
SIC Code:	Not reported
County:	NY061
Municipal:	Not reported
Previous EPA Id:	Not reported
Gen Flag:	Not reported
Trans Flag:	Not reported
TSDF Flag:	Not reported
Name Change:	Not reported
Date Change:	Not reported

Manifest:

Manifest Number:	014472946JJK
EPA ID:	NYP004821761
Date Shipped:	8/11/2015
TSDF EPA ID:	NJD002200046
Transporter EPA ID:	NJ0000027193
Transporter 2 EPA ID:	Not reported
Transporter 3 EPA ID:	Not reported
Transporter 4 EPA ID:	Not reported
Transporter 5 EPA ID:	Not reported
Transporter 6 EPA ID:	Not reported
Transporter 7 EPA ID:	Not reported
Transporter 8 EPA ID:	Not reported
Transporter 9 EPA ID:	Not reported
Transporter 10 EPA ID:	Not reported
Date Trans1 Transported Waste:	Not reported
Date Trans2 Transported Waste:	Not reported
Date Trans3 Transported Waste:	Not reported
Date Trans4 Transported Waste:	Not reported
Date Trans5 Transported Waste:	Not reported
Date Trans6 Transported Waste:	Not reported
Date Trans7 Transported Waste:	Not reported
Date Trans8 Transported Waste:	Not reported
Date Trans9 Transported Waste:	Not reported
Date Trans10 Transported Waste:	Not reported
Date TSDF Received Waste:	Not reported
TSDF EPA Facility Name:	Not reported
QTY Units:	Not reported
Transporter SEQ ID:	Not reported
Transporter-1 Date:	Not reported

CON EDISON (Continued) **S120675271**

Waste SEQ ID:	Not reported
Waste Type Code 2:	Not reported
Waste Type Code 3:	Not reported
Waste Type Code 4:	Not reported
Waste Type Code 5:	Not reported
Waste Type Code 6:	Not reported
Date Accepted:	Not reported
Manifest Discrepancy Type:	Not reported
Data Entry Number:	Not reported
Was Load Rejected:	NEW YORK, NY 10003
Reason Load Was Rejected:	Not reported

E152 **CON EDISON** **RCRA NonGen / NLR** **1019907128**
SW **5009 BROADWAY** **NYP004830507**
< 1/8 **NEW YORK, NY 10034**
0.084 mi.
444 ft. **Site 6 of 14 in cluster E**

Relative:
Higher

Actual:
46 ft.

RCRA-LQG:

Date Form Received by Agency:	2015-08-27 00:00:00.0
Handler Name:	CON EDISON
Handler Address:	5009 BROADWAY
Handler City,State,Zip:	NEW YORK, NY 10034
EPA ID:	NYP004830507
Contact Name:	THOMAS TEELING
Contact Address:	Not reported
Contact City,State,Zip:	Not reported
Contact Telephone:	212-460-3770
Contact Fax:	Not reported
Contact Email:	Not reported
Contact Title:	Not reported
EPA Region:	02
Land Type:	Private
Federal Waste Generator Description:	Not a generator, verified
Non-Notifier:	Not reported
Biennial Report Cycle:	Not reported
Accessibility:	Not reported
Active Site Indicator:	Not reported
State District Owner:	NY
State District:	NYSDEC R2
Mailing Address:	IRVING PL 15TH FL NE
Mailing City,State,Zip:	NEW YORK, NY 10003
Owner Name:	Not reported
Owner Type:	Not reported
Operator Name:	Not reported
Operator Type:	Not reported
Short-Term Generator Activity:	No
Importer Activity:	No
Mixed Waste Generator:	No
Transporter Activity:	No
Transfer Facility Activity:	No
Recycler Activity with Storage:	No
Small Quantity On-Site Burner Exemption:	No
Smelting Melting and Refining Furnace Exemption:	No
Underground Injection Control:	No
Off-Site Waste Receipt:	No

CON EDISON (Continued) **1019907128**

Universal Waste Indicator:	No
Universal Waste Destination Facility:	No
Federal Universal Waste:	No
Active Site Fed-Reg Treatment Storage and Disposal Facility:	Not reported
Active Site Converter Treatment storage and Disposal Facility:	Not reported
Active Site State-Reg Treatment Storage and Disposal Facility:	Not reported
Active Site State-Reg Handler:	---
Federal Facility Indicator:	Not reported
Hazardous Secondary Material Indicator:	NN
Sub-Part K Indicator:	Not reported
Commercial TSD Indicator:	No
Treatment Storage and Disposal Type:	Not reported
2018 GPRA Permit Baseline:	Not on the Baseline
2018 GPRA Renewals Baseline:	Not on the Baseline
Permit Renewals Workload Universe:	Not reported
Permit Workload Universe:	Not reported
Permit Progress Universe:	Not reported
Post-Closure Workload Universe:	Not reported
Closure Workload Universe:	Not reported
202 GPRA Corrective Action Baseline:	No
Corrective Action Workload Universe:	No
Subject to Corrective Action Universe:	No
Non-TSDFs Where RCRA CA has Been Imposed Universe:	No
TSDFs Potentially Subject to CA Under 3004 (u)/(v) Universe:	No
TSDFs Only Subject to CA under Discretionary Auth Universe:	No
Corrective Action Priority Ranking:	No NCAPS ranking
Environmental Control Indicator:	No
Institutional Control Indicator:	No
Human Exposure Controls Indicator:	N/A
Groundwater Controls Indicator:	N/A
Operating TSDF Universe:	Not reported
Full Enforcement Universe:	Not reported
Significant Non-Complier Universe:	No
Unaddressed Significant Non-Complier Universe:	No
Addressed Significant Non-Complier Universe:	No
Significant Non-Complier With a Compliance Schedule Universe:	No
Financial Assurance Required:	Not reported
Handler Date of Last Change:	2016-09-09 15:28:59.0
Recognized Trader-Importer:	No
Recognized Trader-Exporter:	No
Importer of Spent Lead Acid Batteries:	No
Exporter of Spent Lead Acid Batteries:	No
Recycler Activity Without Storage:	Not reported
Manifest Broker:	Not reported
Sub-Part P Indicator:	Not reported

Historic Generators:

Receive Date:	2015-08-27 00:00:00.0
Handler Name:	CON EDISON
Federal Waste Generator Description:	Small Quantity Generator
State District Owner:	NY
Large Quantity Handler of Universal Waste:	No
Recognized Trader Importer:	No
Recognized Trader Exporter:	No
Spent Lead Acid Battery Importer:	No
Spent Lead Acid Battery Exporter:	No
Current Record:	No
Non Storage Recycler Activity:	Not reported

CON EDISON (Continued) **1019907128**

Electronic Manifest Broker:	Not reported
Receive Date:	2015-08-27 00:00:00.0
Handler Name:	CON EDISON
Federal Waste Generator Description:	Not a generator, verified
State District Owner:	NY
Large Quantity Handler of Universal Waste:	No
Recognized Trader Importer:	No
Recognized Trader Exporter:	No
Spent Lead Acid Battery Importer:	No
Spent Lead Acid Battery Exporter:	No
Current Record:	Yes
Non Storage Recycler Activity:	Not reported
Electronic Manifest Broker:	Not reported

E153 **GARCIA LEONELA** **EDR Hist Cleaner** **1018599231**
SW **5009 BROADWAY** **N/A**
< 1/8 **NEW YORK, NY 10034**
0.084 mi.
444 ft. **Site 7 of 14 in cluster E**

Relative: EDR Hist Cleaner
Higher
Actual:
46 ft.

Year:	Name:	Type:
2002	HIGH CLASS CLEANERS & ALTERATI	Drycleaning Plants, Except Rugs, NEC
2003	HIGH CLASS CLEANERS & ALTERATI	Drycleaning Plants, Except Rugs, NEC
2004	HIGH CLASS CLEANERS & ALTERATI	Drycleaning Plants, Except Rugs, NEC
2005	HIGH CLASS CLEANERS & ALTERATI	Drycleaning Plants, Except Rugs, NEC
2006	HIGH CLASS CLEANERS & ALTERATI	Drycleaning Plants, Except Rugs, NEC
2007	HIGH CLASS CLEANERS & ALTERATI	Drycleaning Plants, Except Rugs, NEC
2008	HIGH CLASS CLEANERS & ALTERATI	Drycleaning Plants, Except Rugs, NEC

E154 **CON EDISON** **NY AST** **U003393227**
SW **5009 BROADWAY** **NY MANIFEST** **N/A**
< 1/8 **NEW YORK, NY 10034**
0.084 mi.
444 ft. **Site 8 of 14 in cluster E**

Relative: AST:
Higher
Actual:
46 ft.

Name:	MELMIKE REALTY, LLC
Address:	5009 BROADWAY
City,State,Zip:	NEW YORK, NY 10034
Region:	STATE
DEC Region:	2
Site Status:	Active
Facility Id:	2-325570
Program Type:	PBS
UTM X:	591252.99608
UTM Y:	4524815.55887
Expiration Date:	10/23/2022
Site Type:	Apartment Building/Office Building

Affiliation Records:

Site Id:	15130
Affiliation Type:	Facility Owner
Company Name:	MELMIKE REALTY, LLC

CON EDISON (Continued) **U003393227**

Contact Type:	GENERAL MANAGER
Contact Name:	MARTIN BLUM
Address1:	145 HUGUENOT STREET - 5TH FLOOR
Address2:	Not reported
City:	NEW ROCHELLE
State:	NY
Zip Code:	10801
Country Code:	001
Phone:	(914) 637-6200
EMail:	Not reported
Fax Number:	Not reported
Modified By:	MFLEONAR
Date Last Modified:	2017-11-09

Site Id:	15130
Affiliation Type:	Mail Contact
Company Name:	MELMIKE REALTY, LLC
Contact Type:	Not reported
Contact Name:	MELMIKE REALTY, LLC.
Address1:	C/O S.W. MANAGEMENT LLC
Address2:	145 HUGUENOT STREET - 5TH FLOOR
City:	NEW ROCHELLE
State:	NY
Zip Code:	10801
Country Code:	001
Phone:	(914) 637-6200
EMail:	Not reported
Fax Number:	Not reported
Modified By:	MFLEONAR
Date Last Modified:	2017-11-09

Site Id:	15130
Affiliation Type:	Facility Operator
Company Name:	MELMIKE REALTY, LLC
Contact Type:	Not reported
Contact Name:	OSVALDO AMADOR
Address1:	Not reported
Address2:	Not reported
City:	Not reported
State:	NN
Zip Code:	Not reported
Country Code:	001
Phone:	(212) 569-2677
EMail:	Not reported
Fax Number:	Not reported
Modified By:	KAKYER
Date Last Modified:	2013-02-04

Site Id:	15130
Affiliation Type:	Emergency Contact
Company Name:	MELMIKE REALTY, LLC
Contact Type:	Not reported
Contact Name:	BAUER BOILER
Address1:	Not reported
Address2:	Not reported
City:	Not reported
State:	NN

CON EDISON (Continued) **U003393227**

Zip Code:	Not reported
Country Code:	999
Phone:	(718) 299-1650
EMail:	Not reported
Fax Number:	Not reported
Modified By:	MFLEONAR
Date Last Modified:	2017-11-09

Tank Info:

Tank Number:	194
Tank Id:	26337
Material Code:	0003
Common Name of Substance:	#6 Fuel Oil (On-Site Consumption)

Equipment Records:

	B00 - Tank External Protection - None
	F00 - Pipe External Protection - None
	A00 - Tank Internal Protection - None
	D01 - Pipe Type - Steel/Carbon Steel/Iron
	G99 - Tank Secondary Containment - Other
	H00 - Tank Leak Detection - None
	K01 - Spill Prevention - Catch Basin
	L09 - Piping Leak Detection - Exempt Suction Piping
	I05 - Overfill - Vent Whistle
	E01 - Piping Secondary Containment - Diking (AG only)
	C03 - Pipe Location - Aboveground/Underground Combination
	J02 - Dispenser - Suction Dispenser
Tank Location:	Aboveground - on saddles, legs, racks, etc.... Tank bottom is elevated above grade or tank pad, allowing visual inspection.
Tank Type:	Steel/Carbon Steel/Iron
Tank Status:	In Service
Pipe Model:	Not reported
Install Date:	03/01/1950
Capacity Gallons:	5000
Tightness Test Method:	-
Date Test:	Not reported
Next Test Date:	Not reported
Date Tank Closed:	Not reported
Register:	True
Modified By:	MFLEONAR
Last Modified:	11/09/2017
Material Name:	#6 fuel oil (on-site consumption)

NY MANIFEST:

Name:	CON EDISON
Address:	5009 BROADWAY
City,State,Zip:	NEW YORK, NY 10034
Country:	USA
EPA ID:	NYP004821761
Facility Status:	Not reported
Location Address 1:	5009 BROADWAY
Code:	BP
Location Address 2:	Not reported
Total Tanks:	Not reported
Location City:	NEW YORK

CON EDISON (Continued) **U003393227**

Location State:	NY
Location Zip:	10034
Location Zip 4:	Not reported

NY MANIFEST:

EPAID:	NYP004821761
Mailing Name:	CON EDISON
Mailing Contact:	DENNIS HUACON
Mailing Address 1:	4 IRVING PL 15TH FL
Mailing Address 2:	Not reported
Mailing City:	NEW YORK
Mailing State:	NY
Mailing Zip:	10003
Mailing Zip 4:	Not reported
Mailing Country:	USA
Mailing Phone:	2124603770

NY MANIFEST:

Document ID:	Not reported
Manifest Status:	Not reported
seq:	Not reported
Year:	Not reported
Trans1 State ID:	NJ0000027193
Trans2 State ID:	Not reported
Generator Ship Date:	08/11/2015
Trans1 Recv Date:	08/11/2015
Trans2 Recv Date:	Not reported
TSD Site Recv Date:	08/11/2015
Part A Recv Date:	Not reported
Part B Recv Date:	Not reported
Generator EPA ID:	NYP004821761
Trans1 EPA ID:	Not reported
Trans2 EPA ID:	Not reported
TSDF ID 1:	NJD002200046
TSDF ID 2:	Not reported
Manifest Tracking Number:	014472946JJK
Import Indicator:	N
Export Indicator:	N
Discr Quantity Indicator:	N
Discr Type Indicator:	N
Discr Residue Indicator:	N
Discr Partial Reject Indicator:	N
Discr Full Reject Indicator:	N
Manifest Ref Number:	Not reported
Alt Facility RCRA ID:	Not reported
Alt Facility Sign Date:	Not reported
MGMT Method Type Code:	H110
Waste Code:	Not reported
Waste Code:	Not reported
Waste Code:	Not reported
Waste Code:	Not reported
Waste Code:	Not reported
Waste Code:	Not reported
Quantity:	4500
Units:	P - Pounds
Number of Containers:	1
Container Type:	TT - Cargo tank, tank trucks

CON EDISON (Continued) **U003393227**

Handling Method:	T Chemical, physical, or biological treatment.
Specific Gravity:	1
Waste Code:	D008
Waste Code 1_2:	Not reported
Waste Code 1_3:	Not reported
Waste Code 1_4:	Not reported
Waste Code 1_5:	Not reported
Waste Code 1_6:	Not reported

F155 **BAKERFIELD/STAR NIGHT CLEANERS** **NY DRYCLEANERS** **S110245978**
NNE **518 WEST 218TH STREET** **N/A**
< 1/8 **NEW YORK, NY 10034**
0.085 mi.
450 ft. **Site 5 of 7 in cluster F**

Relative:
Higher

Actual:
60 ft.

DRYCLEANERS:

Name:	BAKERFIELD/STAR NIGHT CLEANERS
Address:	518 WEST 218TH STREET
City,State,Zip:	NEW YORK, NY 10034
Facility ID:	2-6201-00376
Phone Number:	917-529-2165
Region:	Not reported
Registration Effective Date:	N/A
Inspection Date:	06JUN1
Install Date:	06
Expiration Date:	Not reported
Removal Date:	Not reported
Drop Shop:	Y
Shutdown:	Not reported
Alternate Solvent:	Not reported
Current Business:	Not reported

F156 **LAVERIAS MANUEL** **EDR Hist Cleaner** **1020025507**
NNE **518 W 218TH ST** **N/A**
< 1/8 **NEW YORK, NY 10034**
0.085 mi.
450 ft. **Site 6 of 7 in cluster F**

Relative:
Higher

Actual:
60 ft.

EDR Hist Cleaner

Year:	Name:	Type:
1996	LLAVERIAS MELVIN	Drycleaning Plants, Except Rugs
1997	LLAVERIAS MELVIN	Drycleaning Plants, Except Rugs
1998	LAVERIAS MANUEL	Drycleaning Plants, Except Rugs
1999	LAVERIAS MANUEL	Drycleaning Plants, Except Rugs
2000	LAVERIAS MANUEL	Drycleaning Plants, Except Rugs
2001	LAVERIAS MANUEL	Drycleaning Plants, Except Rugs
2002	LAVERIAS MANUEL	Drycleaning Plants, Except Rugs
2003	LAVERIAS MANUEL	Drycleaning Plants, Except Rugs
2004	LAVERIAS MANUEL	Drycleaning Plants, Except Rugs
2005	BAKERFIELD CLEANERS	Drycleaning Plants, Except Rugs, NEC
2005	LAVERIAS MANUEL	Drycleaning Plants, Except Rugs
2006	BAKERFIELD CLEANERS	Drycleaning Plants, Except Rugs, NEC
2006	LAVERIAS MANUEL	Drycleaning Plants, Except Rugs
2007	LAVERIAS MANUEL	Drycleaning Plants, Except Rugs

LAVERIAS MANUEL (Continued) **1020025507**

2007	BAKERFIELD CLEANERS	Drycleaning Plants, Except Rugs, NEC
2008	LAVERIAS MANUEL	Drycleaning Plants, Except Rugs
2008	BAKERFIELD CLEANERS	Drycleaning Plants, Except Rugs, NEC

H157 **PARK TERRACE - BUILDING E** **NY Spills** **S117852747**
NW **70-72 PARK TERRACE WEST** **N/A**
< 1/8 **MANHATTAN, NY**
0.085 mi.
451 ft. **Site 1 of 18 in cluster H**

Relative:
Higher

Actual:
94 ft.

SPILLS:

Name:	PARK TERRACE - BUILDING E
Address:	70-72 PARK TERRACE WEST
City,State,Zip:	MANHATTAN, NY
Spill Number/Closed Date:	1501144 / 2018-08-31
Facility ID:	1501144
Facility Type:	ER
DER Facility ID:	462094
Site ID:	507326
DEC Region:	2
Spill Cause:	Equipment Failure
Spill Class:	C3
SWIS:	3101
Spill Date:	2015-05-01
Investigator:	HRPATEL
Referred To:	Not reported
Reported to Dept:	2015-05-01
CID:	Not reported
Water Affected:	Not reported
Spill Source:	Commercial/Industrial
Spill Notifier:	Other
Cleanup Ceased:	Not reported
Cleanup Meets Std:	False
Last Inspection:	Not reported
Recommended Penalty:	False
UST Trust:	False
Remediation Phase:	0
Date Entered In Computer:	2015-05-01
Spill Record Last Update:	2018-09-04
Spiller Name:	Not reported
Spiller Company:	P. T. TENANTS CORP.
Spiller Address:	70-72 PARK TERRACE WEST
Spiller Company:	999
Contact Name:	ANTHONY
DEC Memo:	"5/1/2015 - Feng - Duty Desk. Talked to Anthony Lara of Petroleum Tank (917-709-3317, info@PetroleumTEK.com). There are four buildings at the site and spill was reported for each of the buildings: 1) Spill 15-01141, 61-61 Park Terrace West, Manhattan 2) Spill 15-01142, 55-57 Park Terrace East, Manhattan 3) Spill 15-01143, 65-67 Park Terrace East, Manhattan 4) Spill 15-01144, 70-72 Park Terrace West, Manhattan There was a tank test failure and reported a spill (It is spill 13-00122 for fill line failure). There are (3) 5,000-gallon ASTs and there are (5) USTs which were abandoned 15 years ago. These tanks are not in a single tank cavity, but they are in different location for each building. He uncovered two of them and found sand inside the tanks and appeared to be very clean. One of the uncovered tank appeared to be repaired once. He believed they did the conversion from #6 to #2 oil two years ago. He found #6 oil in the

PARK TERRACE - BUILDING E (Continued) **S117852747**

sump pit in each of the building. No vapor issue. The oil in the sump pits will be pump out. The course of action will include openning the tanks and inspection, testing all the tanks and lines, search PBS registration/tightness test record and all the investigation for spill. Management: Kathy Sandoval Park Terrace Garden, Inc 65-67 Park Terrace East (212) 567-6376 Kathy.Sandoval@EllinanPM.com Searched the PBS record and spill database: 55-57 Park Terrace East PBS 2-056499, (1) 5,000-gallon UST for #6 oil, closed-in-place. 65-67 Park Terrace East PBS 2-056448, (1) 13,000-gallon UST for #6 oil, in service. Spill 01-09660, reported 1/4/2002, tank test failure, dry leak, spill closed on 11/14/2014. Spill 13-00122, reported 4/4/2013, leaky fill line, the soil around the fillport has been excavated and the endpoints are clean. Called Kathy Sandoval (212-567-6376) and left a message to the receptionist for a call back. Conference call with R. Austin and J. Vought. Dispatched Santosh Mahat for a site inspection. The spill is assigned to Ryan Piper for followup on Monday. 5/27/15: Mahat Work plan and soil boring log has been uploaded on D2 for reference. 6/1/15: Mahat The schedule for the soil boring has been proposed to be on 6/26/15. DEC Mahat received an email from the retained contrator: Dear Kathy/Santosh, I just word yesterday afternoon that the new date for the geo probe is 6/22/2015. I will contact them today to see if we can get anything earlier as we ve been waiting for the 5/26/2015 appointment which was cancelled due to the unavailability of the machine and now re-scheduled because the machine is need of repair. It s a pretty specific size geo probe, so I will see if they can give us a better date, if not I will reach out to another company that may have the geo probe that we need. My apologies for the delays. Best regards, David Chan Riteway Tank Maintenance Corp. 700 Hicks Street. Brookllyn, NY 11231 tel - 718-855-7272 fax - 718-855-7244 DEC is waiting for a soil boring and deleniation report. 9/10/15: Mahat DEC Mahat visited the site and discovered that sump pit area is oil free. 08/30/18-Hiralkumar Patel. reviewed project with DEC Sekhon as DEC DeMeo is on extended medical leave. 9:07 AM:- spoke with Dave Lorthioir at EnviroTrac. he mentioned that property owner owns five multi-story residential buildings on lots #: 210, 220, 230, 236 and 240 on block # 2243. all five buildings had individual UST system in past which were closed-in-place in 1980s. these five USTs were replaced with three ASTs serving five buildings. the five #6 oil USTs are located adjacent to building foundation wall, outside the boiler room in each building. in 2015, free phase product was noted seeping into multiple buildings. Dave mentioned that all five buildings have partial basement with boiler room only and that must be constructed in bedrock as bedrock is shallow in the area. after noticing oil seepage in 2015, Riteway Tank Maintenance installed multiple monitoring wells in boiler room floor where ol seepage was noted. groundwater was found right beneath the boiler room floor. Riteway has been gauging on-site wells and recovering product, but there are no records available. after noticing oil seepage, Riteway opened up all USTs and noted few tanks partially filled with sand. Riteway cleaned out remaining void space in USTs and filled those tank completely with cement. as these USTs are located adjacent to building wall, investigation between the tank and building wall is difficult. 08/31/18-Hiralkumar Patel. 9:00 AM:- visited site with DEC Sekhon and met Dave (EnviroTrac) and John (building super). John mentioned that five buildings are designated as below: - Building A - 60-62 Park Terrace West on lot # 240 - Building B - 55-57 Park Terrace East on

PARK TERRACE - BUILDING E (Continued) **S117852747**

lot # 210 - Building C - 61-67 Park Terrace East on lot # 220 - Building D - 75-77 Park Terrace East on lot # 230 - Building E - 70-72 Park Terrace West on lot # 236 all five buildings have USTs located adjacent to boiler room in basement. these five USTs were closed-in-place in 1980s and were replaced with three AST systems. currently, AST systems are located in Building A, Building C and Building D. oil tank system in Building C supplies service to Building B and Building C. oil tank system in Building D supplies service to Building D and Building E. the site area slops towards northeast, with Building A on hill and Building D at lowest elevation. John mentioned that all five buildings have ONLY partial basement that is occupied by boiler room. he stated that they receive water in boiler room of these buildings during summer months when sprinkler system is on, but no water accumulates in boiler room during winter months. the subject site is Building E which is located at northwest corner of the city block # 2243. inspected building basement boiler room which is located in central section along the building s southern foundation wall. found old supply/return/gauge lines in boiler room wall. no signs of oil seepage noted through boiler room walls or floors. sump located in northern corner of the boiler room. no signs of oil noted on water in the sump. no petroleum odors noted in boiler room. the subject site Building E has two open spill cases (1501144 and 1801775) listed. the subject spill case (1501144) was reported on 05/01/2015 with comments: unknown equipment failure, cleanup started'. but there is no information about any oil spill noted in the subject building. spill case # 1801775 was reported on 05/16/2018 due to oil noted in sump. John mentioned that oil found in sump in May 2018 was result of minor leak from filter on boiler and spilled material entered into sump via floor drain. spilled material has been cleaned. alternate address: 538-540 W 217th St PBS #: 2-043494. as per PBS record, the site one (1) 5,000 gal #6 oil UST, closed-in-place. other spills for Building E: 0105659 was reported on 08/25/2001 due to pesticide fumes in building. case closed and referred to pesticide unit. based on field observations, no further investigation/remediation is required in Building E and both spill #s 1501144 and 1801775 are closed."

Remarks: "Unknown Equipment failure clean up started"

All Materials:

Site ID:	507326
Operable Unit ID:	1256666
Operable Unit:	01
Material ID:	2259627
Material Code:	0003A
Material Name:	#6 fuel oil
Case No.:	Not reported
Material FA:	Petroleum
Quantity:	Not reported
Units:	Not reported
Recovered:	Not reported
Oxygenate:	Not reported

H158 NW < 1/8 0.085 mi. 451 ft. | **CONSOLIDATED EDISON 70TH ST WEST END AVE NEW YORK, NY** | **NY MANIFEST** | **U000416405 N/A**

Site 2 of 18 in cluster H

Relative: Higher

Actual: 94 ft.

NY MANIFEST:

Name:	CONSOLIDATED EDISON
Address:	70TH ST WEST END AVE
City,State,Zip:	NEW YORK, NY
Country:	USA
EPA ID:	NYP004091450
Facility Status:	Not reported
Location Address 1:	70TH ST WEST END AVE
Code:	BP
Location Address 2:	Not reported
Total Tanks:	Not reported
Location City:	NEW YORK
Location State:	NY
Location Zip:	Not reported
Location Zip 4:	Not reported

NY MANIFEST:

EPAID:	NYP004091450
Mailing Name:	CONSOLIDATED EDISON
Mailing Contact:	FRANKLIN MURRAY
Mailing Address 1:	4 IRVING PLACE RM 828
Mailing Address 2:	Not reported
Mailing City:	NEW YORK
Mailing State:	NY
Mailing Zip:	10003
Mailing Zip 4:	Not reported
Mailing Country:	USA
Mailing Phone:	2124602808

NY MANIFEST:

Document ID:	NYE0706122
Manifest Status:	Not reported
seq:	01
Year:	2001
Trans1 State ID:	17741AV
Trans2 State ID:	Not reported
Generator Ship Date:	11/15/2001
Trans1 Recv Date:	11/15/2001
Trans2 Recv Date:	Not reported
TSD Site Recv Date:	11/19/2001
Part A Recv Date:	Not reported
Part B Recv Date:	Not reported
Generator EPA ID:	NYP004091450
Trans1 EPA ID:	NYD006982359
Trans2 EPA ID:	Not reported
TSDF ID 1:	NYD077444263
TSDF ID 2:	Not reported
Manifest Tracking Number:	Not reported
Import Indicator:	Not reported
Export Indicator:	Not reported
Discr Quantity Indicator:	Not reported
Discr Type Indicator:	Not reported
Discr Residue Indicator:	Not reported

CONSOLIDATED EDISON (Continued) **U000416405**

Discr Partial Reject Indicator:	Not reported
Discr Full Reject Indicator:	Not reported
Manifest Ref Number:	Not reported
Alt Facility RCRA ID:	Not reported
Alt Facility Sign Date:	Not reported
MGMT Method Type Code:	Not reported
Waste Code:	B007 - OTHER MISCELLANEOUS PCB WASTES
Waste Code:	Not reported
Waste Code:	Not reported
Waste Code:	Not reported
Waste Code:	Not reported
Waste Code:	Not reported
Quantity:	00343
Units:	K - Kilograms (2.2 pounds)
Number of Containers:	003
Container Type:	DM - Metal drums, barrels
Handling Method:	L Landfill.
Specific Gravity:	01.00

H159 **PARK TERRACE GARDENS** **NY UST** **U004314579**
NW **70-72 PARK TERRACE WEST** **N/A**
< 1/8 **NEW YORK, NY 10034**
0.085 mi.
451 ft. **Site 3 of 18 in cluster H**

Relative:
Higher

Actual:
94 ft.

UST:

Name:	PARK TERRACE GARDENS
Address:	70-72 PARK TERRACE WEST
City,State,Zip:	NEW YORK, NY 10034
Id/Status:	2-043494 / Active
Program Type:	PBS
Region:	STATE
DEC Region:	2
Expiration Date:	12/22/2021
UTM X:	591251.83573
UTM Y:	4525045.42029
Site Type:	Apartment Building/Office Building

Affiliation Records:

Site Id:	414
Affiliation Type:	Facility Owner
Company Name:	PARK TERRACE GARDENS, INC
Contact Type:	COMPLIANCE MANAGER
Contact Name:	PATRICIA PETTWAY-BROWN
Address1:	72 PARK TERRACE WEST
Address2:	Not reported
City:	NEW YORK
State:	NY
Zip Code:	10034
Country Code:	001
Phone:	(212) 567-6376
EMail:	Not reported
Fax Number:	Not reported
Modified By:	JSMACRI
Date Last Modified:	2019-08-15

Site Id:	414

PARK TERRACE GARDENS (Continued) **U004314579**

Affiliation Type:	Mail Contact
Company Name:	DOUGLAS ELLIMAN PROPERTY MANAGEMENT
Contact Type:	COMPLIANCE MANAGER
Contact Name:	PATRICIA PETTWAY-BROWN
Address1:	675 THIRD AVENUE
Address2:	Not reported
City:	NEW YORK
State:	NY
Zip Code:	10017
Country Code:	001
Phone:	(212) 370-9200
EMail:	PATRICIA.PETTWAY-BROWN@ELLIMANPM.COM
Fax Number:	Not reported
Modified By:	JSMACRI
Date Last Modified:	2020-05-26

Site Id:	414
Affiliation Type:	Emergency Contact
Company Name:	DWELLING MANAGERS INC
Contact Type:	Not reported
Contact Name:	JOHN MAZZARIELLO
Address1:	Not reported
Address2:	Not reported
City:	Not reported
State:	NN
Zip Code:	Not reported
Country Code:	001
Phone:	(212) 567-6376
EMail:	Not reported
Fax Number:	Not reported
Modified By:	JSMACRI
Date Last Modified:	2019-08-15

Site Id:	414
Affiliation Type:	Facility Operator
Company Name:	PARK TERRACE GARDENS
Contact Type:	Not reported
Contact Name:	JOHN MAZZAREILLO
Address1:	Not reported
Address2:	Not reported
City:	Not reported
State:	NN
Zip Code:	Not reported
Country Code:	001
Phone:	(212) 567-6376
EMail:	Not reported
Fax Number:	Not reported
Modified By:	JSMACRI
Date Last Modified:	2019-08-15

Tank Info:

Tank Number:	001
Tank ID:	1144
Tank Status:	Closed - In Place
Material Name:	Closed - In Place
Capacity Gallons:	5000

PARK TERRACE GARDENS (Continued) **U004314579**

Install Date:	Not reported
Date Tank Closed:	12/31/1986
Registered:	True
Tank Location:	Underground
Tank Type:	Steel/carbon steel
Material Code:	0003
Common Name of Substance:	#6 Fuel Oil (On-Site Consumption)
Tightness Test Method:	-
Date Test:	Not reported
Next Test Date:	Not reported
Pipe Model:	Not reported
Modified By:	JSMACRI
Last Modified:	08/15/2019

Equipment Records:

B00 - Tank External Protection - None
C00 - Pipe Location - No Piping
F00 - Pipe External Protection - None
H00 - Tank Leak Detection - None
I00 - Overfill - None
A00 - Tank Internal Protection - None
D01 - Pipe Type - Steel/Carbon Steel/Iron
G00 - Tank Secondary Containment - None
J02 - Dispenser - Suction Dispenser

Tank Number:	002
Tank ID:	281317
Tank Status:	Closed - In Place
Material Name:	Closed - In Place
Capacity Gallons:	5000
Install Date:	Not reported
Date Tank Closed:	12/31/1986
Registered:	True
Tank Location:	Underground
Tank Type:	Steel/carbon steel
Tightness Test Method:	-
Date Test:	Not reported
Next Test Date:	Not reported
Pipe Model:	Not reported
Modified By:	JSMACRI
Last Modified:	08/15/2019

Tank Number:	003
Tank ID:	281318
Tank Status:	Closed - In Place
Material Name:	Closed - In Place
Capacity Gallons:	5000
Install Date:	Not reported
Date Tank Closed:	12/31/1986
Registered:	True
Tank Location:	Underground
Tank Type:	Steel/carbon steel
Tightness Test Method:	-
Date Test:	Not reported
Next Test Date:	Not reported

PARK TERRACE GARDENS (Continued) **U004314579**

Pipe Model:	Not reported
Modified By:	JSMACRI
Last Modified:	08/15/2019

Tank Number:	004
Tank ID:	281319
Tank Status:	Closed - In Place
Material Name:	Closed - In Place
Capacity Gallons:	5000
Install Date:	Not reported
Date Tank Closed:	12/31/1986
Registered:	True
Tank Location:	Underground
Tank Type:	Steel/carbon steel
Tightness Test Method:	-
Date Test:	Not reported
Next Test Date:	Not reported
Pipe Model:	Not reported
Modified By:	JSMACRI
Last Modified:	08/15/2019

Tank Number:	005
Tank ID:	281320
Tank Status:	Closed - In Place
Material Name:	Closed - In Place
Capacity Gallons:	5000
Install Date:	Not reported
Date Tank Closed:	12/31/1986
Registered:	True
Tank Location:	Underground
Tank Type:	Steel/carbon steel
Tightness Test Method:	-
Date Test:	Not reported
Next Test Date:	Not reported
Pipe Model:	Not reported
Modified By:	JSMACRI
Last Modified:	08/15/2019

H160 **PARK TERRACE GARDENS** **NY AST** **A100485387**
NW **70-72 PARK TERRACE WEST** **N/A**
< 1/8 **NEW YORK, NY 10034**
0.085 mi.
451 ft. **Site 4 of 18 in cluster H**

Relative:
Higher

Actual:
94 ft.

AST:

Name:	PARK TERRACE GARDENS
Address:	70-72 PARK TERRACE WEST
City,State,Zip:	NEW YORK, NY 10034
Region:	STATE
DEC Region:	2
Site Status:	Active
Facility Id:	2-043494
Program Type:	PBS
UTM X:	591251.83573
UTM Y:	4525045.42029
Expiration Date:	12/22/2021

PARK TERRACE GARDENS (Continued) **A100485387**

Site Type: Apartment Building/Office Building

Affiliation Records:

Site Id: 414
Affiliation Type: Facility Owner
Company Name: PARK TERRACE GARDENS, INC
Contact Type: COMPLIANCE MANAGER
Contact Name: PATRICIA PETTWAY-BROWN
Address1: 72 PARK TERRACE WEST
Address2: Not reported
City: NEW YORK
State: NY
Zip Code: 10034
Country Code: 001
Phone: (212) 567-6376
EMail: Not reported
Fax Number: Not reported
Modified By: JSMACRI
Date Last Modified: 2019-08-15

Site Id: 414
Affiliation Type: Mail Contact
Company Name: DOUGLAS ELLIMAN PROPERTY MANAGEMENT
Contact Type: COMPLIANCE MANAGER
Contact Name: PATRICIA PETTWAY-BROWN
Address1: 675 THIRD AVENUE
Address2: Not reported
City: NEW YORK
State: NY
Zip Code: 10017
Country Code: 001
Phone: (212) 370-9200
EMail: PATRICIA.PETTWAY-BROWN@ELLIMANPM.COM
Fax Number: Not reported
Modified By: JSMACRI
Date Last Modified: 2020-05-26

Site Id: 414
Affiliation Type: Emergency Contact
Company Name: DWELLING MANAGERS INC
Contact Type: Not reported
Contact Name: JOHN MAZZARIELLO
Address1: Not reported
Address2: Not reported
City: Not reported
State: NN
Zip Code: Not reported
Country Code: 001
Phone: (212) 567-6376
EMail: Not reported
Fax Number: Not reported
Modified By: JSMACRI
Date Last Modified: 2019-08-15

Site Id: 414
Affiliation Type: Facility Operator
Company Name: PARK TERRACE GARDENS
Contact Type: Not reported

PARK TERRACE GARDENS (Continued) **A100485387**

Contact Name:	JOHN MAZZAREILLO
Address1:	Not reported
Address2:	Not reported
City:	Not reported
State:	NN
Zip Code:	Not reported
Country Code:	001
Phone:	(212) 567-6376
EMail:	Not reported
Fax Number:	Not reported
Modified By:	JSMACRI
Date Last Modified:	2019-08-15

Tank Info:

Tank Number:	006
Tank Id:	281324

Equipment Records:

K01 - Spill Prevention - Catch Basin
F00 - Pipe External Protection - None
B00 - Tank External Protection - None
D01 - Pipe Type - Steel/Carbon Steel/Iron
A00 - Tank Internal Protection - None
C01 - Pipe Location - Aboveground
J05 - Dispenser - On Site Heating System (Supply/Return)
E12 - Piping Secondary Containment - Double-Walled (AG only)
L00 - Piping Leak Detection - None
H06 - Tank Leak Detection - Impervious Barrier/Concrete Pad (A/G)
I05 - Overfill - Vent Whistle
G02 - Tank Secondary Containment - Vault (w/access)

Tank Location:	Aboveground - contact with impervious barrier... Tank bottom rests on impervious barrier, allowing visual indication of leaks.
Tank Type:	Steel/Carbon Steel/Iron
Tank Status:	In Service
Pipe Model:	Not reported
Install Date:	Not reported
Capacity Gallons:	7500
Tightness Test Method:	-
Date Test:	Not reported
Next Test Date:	Not reported
Date Tank Closed:	12/31/1986
Register:	True
Modified By:	JSMACRI
Last Modified:	08/15/2019
Material Name:	#2 fuel oil (on-site consumption)

Tank Number:	007
Tank Id:	281325

Equipment Records:

A00 - Tank Internal Protection - None
D01 - Pipe Type - Steel/Carbon Steel/Iron
B00 - Tank External Protection - None
F00 - Pipe External Protection - None
K01 - Spill Prevention - Catch Basin
H06 - Tank Leak Detection - Impervious Barrier/Concrete Pad (A/G)

PARK TERRACE GARDENS (Continued) **A100485387**

L00 - Piping Leak Detection - None
C03 - Pipe Location - Aboveground/Underground Combination
E12 - Piping Secondary Containment - Double-Walled (AG only)
J05 - Dispenser - On Site Heating System (Supply/Return)
G02 - Tank Secondary Containment - Vault (w/access)
I05 - Overfill - Vent Whistle

Tank Location:	Aboveground - contact with impervious barrier... Tank bottom rests on impervious barrier, allowing visual indication of leaks.
Tank Type:	Steel/Carbon Steel/Iron
Tank Status:	In Service
Pipe Model:	Not reported
Install Date:	Not reported
Capacity Gallons:	10500
Tightness Test Method:	-
Date Test:	Not reported
Next Test Date:	Not reported
Date Tank Closed:	12/31/1986
Register:	True
Modified By:	JSMACRI
Last Modified:	08/15/2019
Material Name:	#2 fuel oil (on-site consumption)

Tank Number:	008
Tank Id:	281326

Equipment Records:

A00 - Tank Internal Protection - None
D01 - Pipe Type - Steel/Carbon Steel/Iron
B00 - Tank External Protection - None
F00 - Pipe External Protection - None
K01 - Spill Prevention - Catch Basin
H06 - Tank Leak Detection - Impervious Barrier/Concrete Pad (A/G)
L00 - Piping Leak Detection - None
C03 - Pipe Location - Aboveground/Underground Combination
E12 - Piping Secondary Containment - Double-Walled (AG only)
J05 - Dispenser - On Site Heating System (Supply/Return)
G02 - Tank Secondary Containment - Vault (w/access)
I05 - Overfill - Vent Whistle

Tank Location:	Aboveground - contact with impervious barrier... Tank bottom rests on impervious barrier, allowing visual indication of leaks.
Tank Type:	Steel/Carbon Steel/Iron
Tank Status:	In Service
Pipe Model:	Not reported
Install Date:	Not reported
Capacity Gallons:	13000
Tightness Test Method:	-
Date Test:	Not reported
Next Test Date:	Not reported
Date Tank Closed:	12/31/1986
Register:	True
Modified By:	JSMACRI
Last Modified:	08/15/2019
Material Name:	#2 fuel oil (on-site consumption)

H161 NW < 1/8 0.085 mi. 451 ft. | **PARK TERRACE GARDEN - BUILDING E**
70-72 PARK TERRACE WEST
NEW YORK, NY

Site 5 of 18 in cluster H

NY Spills | **S122478719**
N/A

Relative: Higher

Actual: 94 ft.

SPILLS:

Name:	PARK TERRACE GARDEN - BUILDING E
Address:	70-72 PARK TERRACE WEST
City,State,Zip:	NEW YORK, NY
Spill Number/Closed Date:	1801775 / 2018-08-31
Facility ID:	1801775
Facility Type:	ER
DER Facility ID:	523547
Site ID:	570322
DEC Region:	2
Spill Cause:	Unknown
Spill Class:	C4
SWIS:	3101
Spill Date:	2018-05-16
Investigator:	HRPATEL
Referred To:	Not reported
Reported to Dept:	2018-05-16
CID:	Not reported
Water Affected:	Not reported
Spill Source:	Commercial/Industrial
Spill Notifier:	Other
Cleanup Ceased:	Not reported
Cleanup Meets Std:	False
Last Inspection:	Not reported
Recommended Penalty:	False
UST Trust:	False
Remediation Phase:	0
Date Entered In Computer:	2018-05-16
Spill Record Last Update:	2018-09-04
Spiller Name:	CATHY UNKNOWN
Spiller Company:	PARK TERRACE GARDEN
Spiller Address:	70-72 PARK TERRACE WEST
Spiller Company:	999
Contact Name:	CATHY UNKNOWN
DEC Memo:	"05/16/18 - Lakhani Riteway Paul Collins (516-457-6861) informed that oil was found in the sump at the building. Four (4) other spills are open for the properties under the Park Terrace Garden (Kathy, 212-567-6376) management. Riteway will be pumping out the sump and cleaning the pit. 1/8 -1/4 of product was found atop water in the sump. The product seems to be either #4 fuel oil or weathered #6 fuel oil. 08/31/18-Hiralkumar Patel. spill closed. refer to spill # 1501144 for further details."
Remarks:	"unknown oil found in sump, investigation ongoing"

All Materials:

Site ID:	570322
Operable Unit ID:	1318165
Operable Unit:	01
Material ID:	2326093
Material Code:	0066A
Material Name:	unknown petroleum
Case No.:	Not reported
Material FA:	Petroleum
Quantity:	Not reported

PARK TERRACE GARDEN - BUILDING E (Continued) **S122478719**

Units:	Not reported
Recovered:	Not reported
Oxygenate:	Not reported

E162 WSW < 1/8 0.086 mi. 452 ft. | **CON EDISON** | **RCRA NonGen / NLR** | **1019905856**
10-30 PARK TER E | **FINDS** | **NYP004814360**
NEW YORK, NY 10034 | **ECHO**

Site 9 of 14 in cluster E

Relative: Higher

Actual: 66 ft.

RCRA-LQG:

Date Form Received by Agency:	2015-07-28 00:00:00.0
Handler Name:	CON EDISON
Handler Address:	10-30 PARK TER E
Handler City,State,Zip:	NEW YORK, NY 10034
EPA ID:	NYP004814360
Contact Name:	THOMAS TEELING
Contact Address:	Not reported
Contact City,State,Zip:	Not reported
Contact Telephone:	212-460-3770
Contact Fax:	Not reported
Contact Email:	Not reported
Contact Title:	Not reported
EPA Region:	02
Land Type:	Private
Federal Waste Generator Description:	Not a generator, verified
Non-Notifier:	Not reported
Biennial Report Cycle:	Not reported
Accessibility:	Not reported
Active Site Indicator:	Not reported
State District Owner:	NY
State District:	NYSDEC R2
Mailing Address:	IRVING PL 15TH FL NE
Mailing City,State,Zip:	NEW YORK, NY 10003
Owner Name:	Not reported
Owner Type:	Not reported
Operator Name:	Not reported
Operator Type:	Not reported
Short-Term Generator Activity:	No
Importer Activity:	No
Mixed Waste Generator:	No
Transporter Activity:	No
Transfer Facility Activity:	No
Recycler Activity with Storage:	No
Small Quantity On-Site Burner Exemption:	No
Smelting Melting and Refining Furnace Exemption:	No
Underground Injection Control:	No
Off-Site Waste Receipt:	No
Universal Waste Indicator:	No
Universal Waste Destination Facility:	No
Federal Universal Waste:	No
Active Site Fed-Reg Treatment Storage and Disposal Facility:	Not reported
Active Site Converter Treatment storage and Disposal Facility:	Not reported
Active Site State-Reg Treatment Storage and Disposal Facility:	Not reported
Active Site State-Reg Handler:	---
Federal Facility Indicator:	Not reported
Hazardous Secondary Material Indicator:	NN

CON EDISON (Continued) **1019905856**

Sub-Part K Indicator:	Not reported
Commercial TSD Indicator:	No
Treatment Storage and Disposal Type:	Not reported
2018 GPRA Permit Baseline:	Not on the Baseline
2018 GPRA Renewals Baseline:	Not on the Baseline
Permit Renewals Workload Universe:	Not reported
Permit Workload Universe:	Not reported
Permit Progress Universe:	Not reported
Post-Closure Workload Universe:	Not reported
Closure Workload Universe:	Not reported
202 GPRA Corrective Action Baseline:	No
Corrective Action Workload Universe:	No
Subject to Corrective Action Universe:	No
Non-TSDFs Where RCRA CA has Been Imposed Universe:	No
TSDFs Potentially Subject to CA Under 3004 (u)/(v) Universe:	No
TSDFs Only Subject to CA under Discretionary Auth Universe:	No
Corrective Action Priority Ranking:	No NCAPS ranking
Environmental Control Indicator:	No
Institutional Control Indicator:	No
Human Exposure Controls Indicator:	N/A
Groundwater Controls Indicator:	N/A
Operating TSDF Universe:	Not reported
Full Enforcement Universe:	Not reported
Significant Non-Complier Universe:	No
Unaddressed Significant Non-Complier Universe:	No
Addressed Significant Non-Complier Universe:	No
Significant Non-Complier With a Compliance Schedule Universe:	No
Financial Assurance Required:	Not reported
Handler Date of Last Change:	2016-09-09 15:28:59.0
Recognized Trader-Importer:	No
Recognized Trader-Exporter:	No
Importer of Spent Lead Acid Batteries:	No
Exporter of Spent Lead Acid Batteries:	No
Recycler Activity Without Storage:	Not reported
Manifest Broker:	Not reported
Sub-Part P Indicator:	Not reported

Historic Generators:

Receive Date:	2015-07-28 00:00:00.0
Handler Name:	CON EDISON
Federal Waste Generator Description:	Small Quantity Generator
State District Owner:	NY
Large Quantity Handler of Universal Waste:	No
Recognized Trader Importer:	No
Recognized Trader Exporter:	No
Spent Lead Acid Battery Importer:	No
Spent Lead Acid Battery Exporter:	No
Current Record:	No
Non Storage Recycler Activity:	Not reported
Electronic Manifest Broker:	Not reported

Receive Date:	2015-07-28 00:00:00.0
Handler Name:	CON EDISON
Federal Waste Generator Description:	Not a generator, verified
State District Owner:	NY
Large Quantity Handler of Universal Waste:	No
Recognized Trader Importer:	No
Recognized Trader Exporter:	No

CON EDISON (Continued) **1019905856**

Spent Lead Acid Battery Importer:	No
Spent Lead Acid Battery Exporter:	No
Current Record:	Yes
Non Storage Recycler Activity:	Not reported
Electronic Manifest Broker:	Not reported

FINDS:
Registry ID: 110069695501

Click Here:

Environmental Interest/Information System:
RCRAInfo is a national information system that supports the Resource Conservation and Recovery Act (RCRA) program through the tracking of events and activities related to facilities that generate, transport, and treat, store, or dispose of hazardous waste. RCRAInfo allows RCRA program staff to track the notification, permit, compliance, and corrective action activities required under RCRA.

Click this hyperlink while viewing on your computer to access additional FINDS: detail in the EDR Site Report.

ECHO:

Envid:	1019905856
Registry ID:	110069695501
DFR URL:	http://echo.epa.gov/detailed-facility-report?fid=110069695501
Name:	CON EDISON
Address:	10-30 PARK TER E
City,State,Zip:	NEW YORK, NY 10034

E163 **CON EDISON** **NY MANIFEST** **S119076823**
WSW **10-30 PARK TER E** **N/A**
< 1/8 **NEW YORK, NY 10034**
0.086 mi.
452 ft. **Site 10 of 14 in cluster E**

Relative:
Higher

Actual:
66 ft.

NY MANIFEST:

Name:	CON EDISON
Address:	10-30 PARK TER E
City,State,Zip:	NEW YORK, NY 10034
Country:	USA
EPA ID:	NYP004814360
Facility Status:	Not reported
Location Address 1:	10-30 E PARK TER
Code:	BP
Location Address 2:	SB 42330
Total Tanks:	Not reported
Location City:	NEW YORK
Location State:	NY
Location Zip:	Not reported
Location Zip 4:	Not reported

NY MANIFEST:

EPAID:	NYP004814360
Mailing Name:	CON EDISON
Mailing Contact:	DENNIS HUACON
Mailing Address 1:	4 IRVING PL 15TH FL
Mailing Address 2:	Not reported

CON EDISON (Continued) **S119076823**

Mailing City:	NEW YORK
Mailing State:	NY
Mailing Zip:	10003
Mailing Zip 4:	Not reported
Mailing Country:	USA
Mailing Phone:	2124603770

NY MANIFEST:

Document ID:	Not reported
Manifest Status:	Not reported
seq:	Not reported
Year:	Not reported
Trans1 State ID:	NJ0000027193
Trans2 State ID:	Not reported
Generator Ship Date:	07/28/2015
Trans1 Recv Date:	07/28/2015
Trans2 Recv Date:	Not reported
TSD Site Recv Date:	07/29/2015
Part A Recv Date:	Not reported
Part B Recv Date:	Not reported
Generator EPA ID:	NYP004814360
Trans1 EPA ID:	Not reported
Trans2 EPA ID:	Not reported
TSDF ID 1:	NJD002200046
TSDF ID 2:	Not reported
Manifest Tracking Number:	014472799JJK
Import Indicator:	N
Export Indicator:	N
Discr Quantity Indicator:	N
Discr Type Indicator:	N
Discr Residue Indicator:	N
Discr Partial Reject Indicator:	N
Discr Full Reject Indicator:	N
Manifest Ref Number:	Not reported
Alt Facility RCRA ID:	Not reported
Alt Facility Sign Date:	Not reported
MGMT Method Type Code:	H110
Waste Code:	Not reported
Waste Code:	Not reported
Waste Code:	Not reported
Waste Code:	Not reported
Waste Code:	Not reported
Waste Code:	Not reported
Quantity:	500
Units:	P - Pounds
Number of Containers:	1
Container Type:	TT - Cargo tank, tank trucks
Handling Method:	T Chemical, physical, or biological treatment.
Specific Gravity:	1
Waste Code:	D008
Waste Code 1_2:	Not reported
Waste Code 1_3:	Not reported
Waste Code 1_4:	Not reported
Waste Code 1_5:	Not reported
Waste Code 1_6:	Not reported

E164 WSW < 1/8 0.086 mi. 452 ft. | **10 PARK TERRACE EAST**
10 PARK TERRACE EAST
NEW YORK, NY 10034

Site 11 of 14 in cluster E

NY AST | **U003387979**
N/A

Relative: Higher

Actual: 66 ft.

AST:

Name:	10 PARK TERRACE EAST
Address:	10 PARK TERRACE EAST
City,State,Zip:	NEW YORK, NY 10034
Region:	STATE
DEC Region:	2
Site Status:	Active
Facility Id:	2-316024
Program Type:	PBS
UTM X:	591196.52647
UTM Y:	4524848.05665
Expiration Date:	02/24/2024
Site Type:	Apartment Building/Office Building

Affiliation Records:

Site Id:	14473
Affiliation Type:	Mail Contact
Company Name:	10 PARK REALTY CO LLC C/O MILLER & MILLER
Contact Type:	Not reported
Contact Name:	ROBERT MILLER
Address1:	29 LOCUST AVENUE
Address2:	2ND FLOOR
City:	RYE
State:	NY
Zip Code:	10580
Country Code:	001
Phone:	(914) 939-4136
EMail:	MILLER.MILLER363@GMAIL.COM
Fax Number:	Not reported
Modified By:	JSMACRI
Date Last Modified:	2018-12-04

Site Id:	14473
Affiliation Type:	Facility Operator
Company Name:	10 PARK TERRACE EAST
Contact Type:	Not reported
Contact Name:	MARIO RODRIGUEZ
Address1:	Not reported
Address2:	Not reported
City:	Not reported
State:	NN
Zip Code:	Not reported
Country Code:	001
Phone:	(212) 942-8527
EMail:	Not reported
Fax Number:	Not reported
Modified By:	NTFREEMA
Date Last Modified:	2015-06-25

Site Id:	14473
Affiliation Type:	Emergency Contact
Company Name:	10 PARK REALTY CO. LLC C/O MILLER & MILLER
Contact Type:	Not reported
Contact Name:	ROBERT MILLER

10 PARK TERRACE EAST (Continued) **U003387979**

Address1:	Not reported
Address2:	Not reported
City:	Not reported
State:	NN
Zip Code:	Not reported
Country Code:	999
Phone:	(914) 939-4136
EMail:	Not reported
Fax Number:	Not reported
Modified By:	NTFREEMA
Date Last Modified:	2015-06-25

Site Id:	14473
Affiliation Type:	Facility Owner
Company Name:	10 PARK REALTY CO. LLC C/O MILLER & MILLER
Contact Type:	MEMBER
Contact Name:	ROBERT MILLER
Address1:	363 WESTCHESTER AVE, 2 FL
Address2:	Not reported
City:	PORT CHESTER
State:	NY
Zip Code:	10573
Country Code:	001
Phone:	(914) 939-4136
EMail:	Not reported
Fax Number:	Not reported
Modified By:	JSMACRI
Date Last Modified:	2018-12-04

Tank Info:

Tank Number:	001
Tank Id:	12928
Material Code:	0003
Common Name of Substance:	#6 Fuel Oil (On-Site Consumption)

Equipment Records:

	A00 - Tank Internal Protection - None
	B01 - Tank External Protection - Painted/Asphalt Coating
	D01 - Pipe Type - Steel/Carbon Steel/Iron
	F01 - Pipe External Protection - Painted/Asphalt Coating
	K00 - Spill Prevention - None
	E00 - Piping Secondary Containment - None
	L09 - Piping Leak Detection - Exempt Suction Piping
	H06 - Tank Leak Detection - Impervious Barrier/Concrete Pad (A/G)
	I04 - Overfill - Product Level Gauge (A/G)
	C03 - Pipe Location - Aboveground/Underground Combination
	J02 - Dispenser - Suction Dispenser
	G02 - Tank Secondary Containment - Vault (w/access)
Tank Location:	Aboveground - on saddles, legs, racks, etc.... Tank bottom is elevated above grade or tank pad, allowing visual inspection.
Tank Type:	Steel/Carbon Steel/Iron
Tank Status:	In Service
Pipe Model:	Not reported
Install Date:	06/01/1966
Capacity Gallons:	5000

10 PARK TERRACE EAST (Continued) **U003387979**

Tightness Test Method:	NN
Date Test:	Not reported
Next Test Date:	Not reported
Date Tank Closed:	Not reported
Register:	True
Modified By:	NTFREEMA
Last Modified:	04/14/2017
Material Name:	#4 fuel oil (on-site consumption)

E165
WSW
< 1/8
0.086 mi.
452 ft.

CON EDISON **NJ MANIFEST** **S120674597**
10-30 PARK TER E **N/A**
NEW YORK, NY 10034

Site 12 of 14 in cluster E

Relative:
Higher

Actual:
66 ft.

NJ MANIFEST:

EPA Id:	NYP004814360
Mail Address:	IRVING PL 15TH FL NE
Mail City/State/Zip:	NEW YORK, NY 10003
Facility Phone:	Not reported
Emergency Phone:	Not reported
Contact:	THOMAS TEELING
Comments:	Not reported
SIC Code:	Not reported
County:	NY061
Municipal:	Not reported
Previous EPA Id:	Not reported
Gen Flag:	Not reported
Trans Flag:	Not reported
TSDF Flag:	Not reported
Name Change:	Not reported
Date Change:	Not reported

Manifest:

Manifest Number:	014472799JJK
EPA ID:	NYP004814360
Date Shipped:	7/28/2015
TSDF EPA ID:	NJD002200046
Transporter EPA ID:	NJ0000027193
Transporter 2 EPA ID:	Not reported
Transporter 3 EPA ID:	Not reported
Transporter 4 EPA ID:	Not reported
Transporter 5 EPA ID:	Not reported
Transporter 6 EPA ID:	Not reported
Transporter 7 EPA ID:	Not reported
Transporter 8 EPA ID:	Not reported
Transporter 9 EPA ID:	Not reported
Transporter 10 EPA ID:	Not reported
Date Trans1 Transported Waste:	Not reported
Date Trans2 Transported Waste:	Not reported
Date Trans3 Transported Waste:	Not reported
Date Trans4 Transported Waste:	Not reported
Date Trans5 Transported Waste:	Not reported
Date Trans6 Transported Waste:	Not reported
Date Trans7 Transported Waste:	Not reported
Date Trans8 Transported Waste:	Not reported
Date Trans9 Transported Waste:	Not reported
Date Trans10 Transported Waste:	Not reported

CON EDISON (Continued) **S120674597**

Date TSDF Received Waste:	Not reported
TSDF EPA Facility Name:	Not reported
QTY Units:	Not reported
Transporter SEQ ID:	Not reported
Transporter-1 Date:	Not reported
Waste SEQ ID:	Not reported
Waste Type Code 2:	Not reported
Waste Type Code 3:	Not reported
Waste Type Code 4:	Not reported
Waste Type Code 5:	Not reported
Waste Type Code 6:	Not reported
Date Accepted:	Not reported
Manifest Discrepancy Type:	Not reported
Data Entry Number:	Not reported
Was Load Rejected:	NEW YORK, NY 10003
Reason Load Was Rejected:	Not reported

E166 **CON EDISON SERVICE BOX: 42330** **RCRA NonGen / NLR** **1016967249**
WSW **10 PARK TERR** **NY MANIFEST** **NYP004408696**
< 1/8 **NEW YORK, NY 10034** **NY LEAD**
0.086 mi.
452 ft. **Site 13 of 14 in cluster E**

Relative:
Higher

Actual:
66 ft.

RCRA-LQG:

Date Form Received by Agency:	2014-01-19 00:00:00.0
Handler Name:	CON EDISON SERVICE BOX: 42330
Handler Address:	10 PARK TERR
Handler City,State,Zip:	NEW YORK, NY 10034
EPA ID:	NYP004408696
Contact Name:	THOMAS TEELING
Contact Address:	Not reported
Contact City,State,Zip:	Not reported
Contact Telephone:	212-460-3770
Contact Fax:	Not reported
Contact Email:	Not reported
Contact Title:	SENIOR SCIENTIST
EPA Region:	02
Land Type:	Private
Federal Waste Generator Description:	Not a generator, verified
Non-Notifier:	Not reported
Biennial Report Cycle:	Not reported
Accessibility:	Not reported
Active Site Indicator:	Not reported
State District Owner:	NY
State District:	NYSDEC R2
Mailing Address:	IRVING PL, 15TH FL NE
Mailing City,State,Zip:	NEW YORK, NY 10003
Owner Name:	Not reported
Owner Type:	Not reported
Operator Name:	Not reported
Operator Type:	Not reported
Short-Term Generator Activity:	No
Importer Activity:	No
Mixed Waste Generator:	No
Transporter Activity:	No
Transfer Facility Activity:	No

CON EDISON SERVICE BOX: 42330 (Continued) **1016967249**

Recycler Activity with Storage:	No
Small Quantity On-Site Burner Exemption:	No
Smelting Melting and Refining Furnace Exemption:	No
Underground Injection Control:	No
Off-Site Waste Receipt:	No
Universal Waste Indicator:	No
Universal Waste Destination Facility:	No
Federal Universal Waste:	No
Active Site Fed-Reg Treatment Storage and Disposal Facility:	Not reported
Active Site Converter Treatment storage and Disposal Facility:	Not reported
Active Site State-Reg Treatment Storage and Disposal Facility:	Not reported
Active Site State-Reg Handler:	---
Federal Facility Indicator:	Not reported
Hazardous Secondary Material Indicator:	NN
Sub-Part K Indicator:	Not reported
Commercial TSD Indicator:	No
Treatment Storage and Disposal Type:	Not reported
2018 GPRA Permit Baseline:	Not on the Baseline
2018 GPRA Renewals Baseline:	Not on the Baseline
Permit Renewals Workload Universe:	Not reported
Permit Workload Universe:	Not reported
Permit Progress Universe:	Not reported
Post-Closure Workload Universe:	Not reported
Closure Workload Universe:	Not reported
202 GPRA Corrective Action Baseline:	No
Corrective Action Workload Universe:	No
Subject to Corrective Action Universe:	No
Non-TSDFs Where RCRA CA has Been Imposed Universe:	No
TSDFs Potentially Subject to CA Under 3004 (u)/(v) Universe:	No
TSDFs Only Subject to CA under Discretionary Auth Universe:	No
Corrective Action Priority Ranking:	No NCAPS ranking
Environmental Control Indicator:	No
Institutional Control Indicator:	No
Human Exposure Controls Indicator:	N/A
Groundwater Controls Indicator:	N/A
Operating TSDF Universe:	Not reported
Full Enforcement Universe:	Not reported
Significant Non-Complier Universe:	No
Unaddressed Significant Non-Complier Universe:	No
Addressed Significant Non-Complier Universe:	No
Significant Non-Complier With a Compliance Schedule Universe:	No
Financial Assurance Required:	Not reported
Handler Date of Last Change:	2014-07-01 11:43:40.0
Recognized Trader-Importer:	No
Recognized Trader-Exporter:	No
Importer of Spent Lead Acid Batteries:	No
Exporter of Spent Lead Acid Batteries:	No
Recycler Activity Without Storage:	Not reported
Manifest Broker:	Not reported
Sub-Part P Indicator:	Not reported

Historic Generators:

Receive Date:	2013-12-19 00:00:00.0
Handler Name:	CON EDISON SERVICE BOX: 42330
Federal Waste Generator Description:	Conditionally Exempt Small Quantity Generator
State District Owner:	NY
Large Quantity Handler of Universal Waste:	No
Recognized Trader Importer:	No

CON EDISON SERVICE BOX: 42330 (Continued) **1016967249**

Recognized Trader Exporter:	No
Spent Lead Acid Battery Importer:	No
Spent Lead Acid Battery Exporter:	No
Current Record:	No
Non Storage Recycler Activity:	Not reported
Electronic Manifest Broker:	Not reported

Receive Date:	2014-01-19 00:00:00.0
Handler Name:	CON EDISON SERVICE BOX: 42330
Federal Waste Generator Description:	Not a generator, verified
State District Owner:	NY
Large Quantity Handler of Universal Waste:	No
Recognized Trader Importer:	No
Recognized Trader Exporter:	No
Spent Lead Acid Battery Importer:	No
Spent Lead Acid Battery Exporter:	No
Current Record:	Yes
Non Storage Recycler Activity:	Not reported
Electronic Manifest Broker:	Not reported

NY MANIFEST:

Name:	CON EDISON
Address:	10 PARK TERR
City,State,Zip:	NEW YORK, NY 10034
Country:	USA
EPA ID:	NYP004408696
Facility Status:	Not reported
Location Address 1:	ST NICHOLAS AVE 525 S 214TH ST
Code:	BP
Location Address 2:	SB44187
Total Tanks:	Not reported
Location City:	NEW YORK
Location State:	NY
Location Zip:	10034
Location Zip 4:	Not reported

NY MANIFEST:

EPAID:	NYP004408696
Mailing Name:	CON EDISON
Mailing Contact:	CON EDISON
Mailing Address 1:	4 IRVING PLACE
Mailing Address 2:	15TH FL
Mailing City:	NEW YORK
Mailing State:	NY
Mailing Zip:	10003
Mailing Zip 4:	Not reported
Mailing Country:	USA
Mailing Phone:	Not reported

NY MANIFEST:

Document ID:	Not reported
Manifest Status:	Not reported
seq:	Not reported
Year:	Not reported
Trans1 State ID:	NJD003812047
Trans2 State ID:	Not reported

CON EDISON SERVICE BOX: 42330 (Continued) **1016967249**

Generator Ship Date:	12/19/2013
Trans1 Recv Date:	12/19/2013
Trans2 Recv Date:	Not reported
TSD Site Recv Date:	12/20/2013
Part A Recv Date:	Not reported
Part B Recv Date:	Not reported
Generator EPA ID:	NYP004408696
Trans1 EPA ID:	Not reported
Trans2 EPA ID:	Not reported
TSDF ID 1:	NJD991291105
TSDF ID 2:	Not reported
Manifest Tracking Number:	002299414GBF
Import Indicator:	N
Export Indicator:	N
Discr Quantity Indicator:	N
Discr Type Indicator:	N
Discr Residue Indicator:	N
Discr Partial Reject Indicator:	N
Discr Full Reject Indicator:	N
Manifest Ref Number:	Not reported
Alt Facility RCRA ID:	Not reported
Alt Facility Sign Date:	Not reported
MGMT Method Type Code:	H110
Waste Code:	Not reported
Waste Code:	Not reported
Waste Code:	Not reported
Waste Code:	Not reported
Waste Code:	Not reported
Waste Code:	Not reported
Quantity:	500
Units:	P - Pounds
Number of Containers:	1
Container Type:	TT - Cargo tank, tank trucks
Handling Method:	T Chemical, physical, or biological treatment.
Specific Gravity:	1
Waste Code:	D008
Waste Code 1_2:	Not reported
Waste Code 1_3:	Not reported
Waste Code 1_4:	Not reported
Waste Code 1_5:	Not reported
Waste Code 1_6:	Not reported

NYC LEAD:

Name:	Not reported
Address:	10 PARK TERRACE EAST
City,State,Zip:	MANHATTAN, NY 10034
Violation ID:	13499694
Building ID:	26649
Registration ID:	102293
Apartment:	6E
Story:	6
Class:	Most Serious
Inspection Date:	12/04/2019
Approved Date:	12/12/2019
Original Certify By Date:	01/15/2020
Original Correct By Date:	01/10/2020

CON EDISON SERVICE BOX: 42330 (Continued) **1016967249**

New Certify By Date:	Not reported
New Correct By Date:	Not reported
Certified Date:	Not reported
Order Number:	616
NOV ID:	6760437
NOV Description:	SECTION 27-2056.6 ADM CODE - CORRECT THE LEAD-BASED PAINT HAZARD - PRESUMED LEAD PAINT THAT IS PEELING OR ON A DETERIORATED SUBSURFACE USING WORK PRACTICES SET FORTH IN 28 RCNY 11-06(B)(2) 1st CLOSET FROM NORTH AT EAST WALL CEILING IN THE 4th ROOM FROM EAST AT SOUTH LOCATED AT APT 6E, 6th STORY, 3rd APARTMENT FROM SOUTH AT WEST
NOV Issued Date:	12/13/2019
Current Status ID:	19
Current Status:	VIOLATION CLOSED
Current Status Date:	12/26/2019

Name:	Not reported
Address:	10 PARK TERRACE EAST
City,State,Zip:	MANHATTAN, NY 10034
Violation ID:	13499697
Building ID:	26649
Registration ID:	102293
Apartment:	6E
Story:	6
Class:	Most Serious
Inspection Date:	12/04/2019
Approved Date:	12/12/2019
Original Certify By Date:	01/15/2020
Original Correct By Date:	01/10/2020
New Certify By Date:	Not reported
New Correct By Date:	Not reported
Certified Date:	Not reported
Order Number:	616
NOV ID:	6760437
NOV Description:	SECTION 27-2056.6 ADM CODE - CORRECT THE LEAD-BASED PAINT HAZARD - PRESUMED LEAD PAINT THAT IS PEELING OR ON A DETERIORATED SUBSURFACE USING WORK PRACTICES SET FORTH IN 28 RCNY 11-06(B)(2) 1st CLOSET FROM WEST AT NORTH WALL CEILING, 1st CLOSET FROM EAST AT SOUTH WALL CEILING IN THE PRIVATE HALLWAY LOCATED AT APT 6E, 6th STORY, 3rd APARTMENT FROM SOUTH AT WEST
NOV Issued Date:	12/13/2019
Current Status ID:	19
Current Status:	VIOLATION CLOSED
Current Status Date:	12/26/2019

Name:	Not reported
Address:	10 PARK TERRACE EAST
City,State,Zip:	MANHATTAN, NY 10034
Violation ID:	13499693
Building ID:	26649
Registration ID:	102293
Apartment:	6E
Story:	6
Class:	Most Serious
Inspection Date:	12/04/2019
Approved Date:	12/12/2019
Original Certify By Date:	01/15/2020
Original Correct By Date:	01/10/2020

CON EDISON SERVICE BOX: 42330 (Continued) **1016967249**

New Certify By Date:	Not reported
New Correct By Date:	Not reported
Certified Date:	Not reported
Order Number:	616
NOV ID:	6760437
NOV Description:	SECTION 27-2056.6 ADM CODE - CORRECT THE LEAD-BASED PAINT HAZARD - PRESUMED LEAD PAINT THAT IS PEELING OR ON A DETERIORATED SUBSURFACE USING WORK PRACTICES SET FORTH IN 28 RCNY 11-06(B)(2) 1st RADIATOR FROM EAST AT SOUTH WALL IN THE 4th ROOM FROM EAST AT NORTH LOCATED AT APT 6E, 6th STORY, 3rd APARTMENT FROM SOUTH AT WEST
NOV Issued Date:	12/13/2019
Current Status ID:	19
Current Status:	VIOLATION CLOSED
Current Status Date:	12/26/2019

Name:	Not reported
Address:	10 PARK TERRACE EAST
City,State,Zip:	MANHATTAN, NY 10034
Violation ID:	13499695
Building ID:	26649
Registration ID:	102293
Apartment:	6E
Story:	6
Class:	Most Serious
Inspection Date:	12/04/2019
Approved Date:	12/12/2019
Original Certify By Date:	01/15/2020
Original Correct By Date:	01/10/2020
New Certify By Date:	Not reported
New Correct By Date:	Not reported
Certified Date:	Not reported
Order Number:	616
NOV ID:	6760437
NOV Description:	SECTION 27-2056.6 ADM CODE - CORRECT THE LEAD-BASED PAINT HAZARD - PRESUMED LEAD PAINT THAT IS PEELING OR ON A DETERIORATED SUBSURFACE USING WORK PRACTICES SET FORTH IN 28 RCNY 11-06(B)(2) 1st BASE CABINET FROM WEST AT NORTH WALL IN THE KITCHEN LOCATED AT APT 6E, 6th STORY, 3rd APARTMENT FROM SOUTH AT WEST
NOV Issued Date:	12/13/2019
Current Status ID:	19
Current Status:	VIOLATION CLOSED
Current Status Date:	12/26/2019

Name:	Not reported
Address:	10 PARK TERRACE EAST
City,State,Zip:	MANHATTAN, NY 10034
Violation ID:	13499696
Building ID:	26649
Registration ID:	102293
Apartment:	6E
Story:	6
Class:	Most Serious
Inspection Date:	12/04/2019
Approved Date:	12/12/2019
Original Certify By Date:	01/15/2020
Original Correct By Date:	01/10/2020
New Certify By Date:	Not reported

CON EDISON SERVICE BOX: 42330 (Continued) **1016967249**

New Correct By Date:	Not reported
Certified Date:	Not reported
Order Number:	616
NOV ID:	6760437
NOV Description:	SECTION 27-2056.6 ADM CODE - CORRECT THE LEAD-BASED PAINT HAZARD - PRESUMED LEAD PAINT THAT IS PEELING OR ON A DETERIORATED SUBSURFACE USING WORK PRACTICES SET FORTH IN 28 RCNY 11-06(B)(2) 1st RADIATOR FROM SOUTH AT WEST WALL IN THE 1st ROOM FROM EAST LOCATED AT APT 6E, 6th STORY, 3rd APARTMENT FROM SOUTH AT WEST
NOV Issued Date:	12/13/2019
Current Status ID:	19
Current Status:	VIOLATION CLOSED
Current Status Date:	12/26/2019

Name:	Not reported
Address:	10 PARK TERRACE EAST
City,State,Zip:	MANHATTAN, NY 10034
Violation ID:	12737921
Building ID:	26649
Registration ID:	102293
Apartment:	6E
Story:	6
Class:	Most Serious
Inspection Date:	11/01/2018
Approved Date:	11/02/2018
Original Certify By Date:	12/08/2018
Original Correct By Date:	12/03/2018
New Certify By Date:	12/22/2018
New Correct By Date:	12/17/2018
Certified Date:	12/21/2018
Order Number:	617
NOV ID:	6301788
NOV Description:	SECTION 27-2056.6 ADM CODE - CORRECT THE LEAD-BASED PAINT HAZARD - PAINT THAT TESTED POSITIVE FOR LEAD CONTENT AND THAT IS PEELING OR ON A DETERIORATED SUBSURFACE - USING WORK PRACTICES SET FORTH IN 28 RCNY 11-06(B)(2) 1st DOOR FROM NORTH AT EAST WALL, 1st DOOR FRAME FROM NORTH AT EAST WALL IN THE FOYER LOCATED AT APT 6E, 6th STORY, 3rd APARTMENT FROM SOUTH AT WEST , SECTION AT NORTH
NOV Issued Date:	11/05/2018
Current Status ID:	19
Current Status:	VIOLATION CLOSED
Current Status Date:	01/29/2019

I167 **KINGSBRIDGE DEPOT** **NY Spills** **S106010723**
ENE **4069-75 10TH AVE** **N/A**
< 1/8 **MANHATTAN, NY**
0.087 mi.
462 ft. **Site 1 of 14 in cluster I**

Relative:
Lower

Actual:
33 ft.

SPILLS:

Name:	KINGSBRIDGE DEPOT
Address:	4069-75 10TH AVE
City,State,Zip:	MANHATTAN, NY
Spill Number/Closed Date:	0210401 / 2004-03-17
Facility ID:	0210401
Facility Type:	ER
DER Facility ID:	161837
Site ID:	194155

KINGSBRIDGE DEPOT (Continued) **S106010723**

DEC Region:	2
Spill Cause:	Unknown
Spill Class:	C3
SWIS:	3101
Spill Date:	2003-01-15
Investigator:	MCTIBBE
Referred To:	Not reported
Reported to Dept:	2003-01-15
CID:	205
Water Affected:	Not reported
Spill Source:	Unknown
Spill Notifier:	Responsible Party
Cleanup Ceased:	Not reported
Cleanup Meets Std:	False
Last Inspection:	Not reported
Recommended Penalty:	False
UST Trust:	False
Remediation Phase:	0
Date Entered In Computer:	2003-01-15
Spill Record Last Update:	2004-03-19
Spiller Name:	CALLER
Spiller Company:	NYC TRANSIT
Spiller Address:	370 JAY STREET
Spiller Company:	001
Contact Name:	CALLER
DEC Memo:	"Prior to Sept, 2004 data translation this spill Lead_DEC Field was TIBBE Leaking flex connector on suction line for diesel tanks 1&2. Product contained in secondary and sumps as confirmed by testing. Flex was replaced, primary and secondary were retested and passed. Product was cleaned from sump."
Remarks:	"SPILL FOUND IN SUMP. SYSTEM SHUT DOWN. LOOKING FOR ORIGIN OF SPILL."

All Materials:

Site ID:	194155
Operable Unit ID:	861649
Operable Unit:	01
Material ID:	513785
Material Code:	0008
Material Name:	diesel
Case No.:	Not reported
Material FA:	Petroleum
Quantity:	1.00
Units:	G
Recovered:	.00
Oxygenate:	Not reported

C168 **CON EDISON** **NJ MANIFEST** **S120673604**
NE **5091 BROADWAY** **N/A**
< 1/8 **NEW YORK, NY 10034**
0.088 mi.
463 ft. **Site 48 of 51 in cluster C**

Relative:
Lower

Actual:
37 ft.

NJ MANIFEST:

EPA Id:	NYP004803607
Mail Address:	IRVING PL 15TH FL NE
Mail City/State/Zip:	NEW YORK, NY 10003
Facility Phone:	Not reported

CON EDISON (Continued) **S120673604**

Emergency Phone:	Not reported
Contact:	THOMAS TEELING
Comments:	Not reported
SIC Code:	Not reported
County:	NY061
Municipal:	Not reported
Previous EPA Id:	Not reported
Gen Flag:	Not reported
Trans Flag:	Not reported
TSDF Flag:	Not reported
Name Change:	Not reported
Date Change:	Not reported

Manifest:

Manifest Number:	014466824JJK
EPA ID:	NYP004803607
Date Shipped:	7/7/2015
TSDF EPA ID:	NJD002200046
Transporter EPA ID:	NJ0000027193
Transporter 2 EPA ID:	Not reported
Transporter 3 EPA ID:	Not reported
Transporter 4 EPA ID:	Not reported
Transporter 5 EPA ID:	Not reported
Transporter 6 EPA ID:	Not reported
Transporter 7 EPA ID:	Not reported
Transporter 8 EPA ID:	Not reported
Transporter 9 EPA ID:	Not reported
Transporter 10 EPA ID:	Not reported
Date Trans1 Transported Waste:	Not reported
Date Trans2 Transported Waste:	Not reported
Date Trans3 Transported Waste:	Not reported
Date Trans4 Transported Waste:	Not reported
Date Trans5 Transported Waste:	Not reported
Date Trans6 Transported Waste:	Not reported
Date Trans7 Transported Waste:	Not reported
Date Trans8 Transported Waste:	Not reported
Date Trans9 Transported Waste:	Not reported
Date Trans10 Transported Waste:	Not reported
Date TSDF Received Waste:	Not reported
TSDF EPA Facility Name:	Not reported
QTY Units:	Not reported
Transporter SEQ ID:	Not reported
Transporter-1 Date:	Not reported
Waste SEQ ID:	Not reported
Waste Type Code 2:	Not reported
Waste Type Code 3:	Not reported
Waste Type Code 4:	Not reported
Waste Type Code 5:	Not reported
Waste Type Code 6:	Not reported
Date Accepted:	Not reported
Manifest Discrepancy Type:	Not reported
Data Entry Number:	Not reported
Was Load Rejected:	NEW YORK, NY 10003
Reason Load Was Rejected:	Not reported

C169 NE < 1/8 0.088 mi. 463 ft. | **CON EDISON 5091 BROADWAY NEW YORK, NY 10034** | **NY MANIFEST** | **S119076346 N/A**

Site 49 of 51 in cluster C

Relative: Lower

Actual: 37 ft.

NY MANIFEST:

Name:	CON EDISON
Address:	5091 BROADWAY
City,State,Zip:	NEW YORK, NY 10034
Country:	USA
EPA ID:	NYP004803607
Facility Status:	Not reported
Location Address 1:	5091 BIWAY
Code:	BP
Location Address 2:	SB 28237
Total Tanks:	Not reported
Location City:	NEW YORK
Location State:	NY
Location Zip:	11101
Location Zip 4:	Not reported

NY MANIFEST:

EPAID:	NYP004803607
Mailing Name:	CON EDISON
Mailing Contact:	DENNIS HUACON
Mailing Address 1:	4 IRVING PL 15TH FL
Mailing Address 2:	Not reported
Mailing City:	NEW YORK
Mailing State:	NY
Mailing Zip:	10003
Mailing Zip 4:	Not reported
Mailing Country:	USA
Mailing Phone:	2124603770

NY MANIFEST:

Document ID:	Not reported
Manifest Status:	Not reported
seq:	Not reported
Year:	Not reported
Trans1 State ID:	NJ0000027193
Trans2 State ID:	Not reported
Generator Ship Date:	07/07/2015
Trans1 Recv Date:	07/07/2015
Trans2 Recv Date:	Not reported
TSD Site Recv Date:	07/08/2015
Part A Recv Date:	Not reported
Part B Recv Date:	Not reported
Generator EPA ID:	NYP004803607
Trans1 EPA ID:	Not reported
Trans2 EPA ID:	Not reported
TSDF ID 1:	NJD002200046
TSDF ID 2:	Not reported
Manifest Tracking Number:	014466824JJK
Import Indicator:	N
Export Indicator:	N
Discr Quantity Indicator:	N
Discr Type Indicator:	N
Discr Residue Indicator:	N

CON EDISON (Continued) **S119076346**

Discr Partial Reject Indicator:	N
Discr Full Reject Indicator:	N
Manifest Ref Number:	Not reported
Alt Facility RCRA ID:	Not reported
Alt Facility Sign Date:	Not reported
MGMT Method Type Code:	H110
Waste Code:	Not reported
Waste Code:	Not reported
Waste Code:	Not reported
Waste Code:	Not reported
Waste Code:	Not reported
Waste Code:	Not reported
Quantity:	2000
Units:	P - Pounds
Number of Containers:	1
Container Type:	TT - Cargo tank, tank trucks
Handling Method:	T Chemical, physical, or biological treatment.
Specific Gravity:	1
Waste Code:	D008
Waste Code 1_2:	Not reported
Waste Code 1_3:	Not reported
Waste Code 1_4:	Not reported
Waste Code 1_5:	Not reported
Waste Code 1_6:	Not reported

C170 **CON EDISON** **RCRA NonGen / NLR** **1019904914**
NE **5091 BROADWAY** **FINDS** **NYP004803607**
< 1/8 **NEW YORK, NY 10034** **ECHO**
0.088 mi.
463 ft. **Site 50 of 51 in cluster C**

Relative:
Lower

Actual:
37 ft.

RCRA-LQG:

Date Form Received by Agency:	2015-07-08 00:00:00.0
Handler Name:	CON EDISON
Handler Address:	5091 BROADWAY
Handler City,State,Zip:	NEW YORK, NY 10034
EPA ID:	NYP004803607
Contact Name:	THOMAS TEELING
Contact Address:	Not reported
Contact City,State,Zip:	Not reported
Contact Telephone:	212-460-3770
Contact Fax:	Not reported
Contact Email:	Not reported
Contact Title:	Not reported
EPA Region:	02
Land Type:	Private
Federal Waste Generator Description:	Not a generator, verified
Non-Notifier:	Not reported
Biennial Report Cycle:	Not reported
Accessibility:	Not reported
Active Site Indicator:	Not reported
State District Owner:	NY
State District:	NYSDEC R2
Mailing Address:	IRVING PL 15TH FL NE
Mailing City,State,Zip:	NEW YORK, NY 10003
Owner Name:	Not reported
Owner Type:	Not reported

CON EDISON (Continued) **1019904914**

Operator Name:	Not reported
Operator Type:	Not reported
Short-Term Generator Activity:	No
Importer Activity:	No
Mixed Waste Generator:	No
Transporter Activity:	No
Transfer Facility Activity:	No
Recycler Activity with Storage:	No
Small Quantity On-Site Burner Exemption:	No
Smelting Melting and Refining Furnace Exemption:	No
Underground Injection Control:	No
Off-Site Waste Receipt:	No
Universal Waste Indicator:	No
Universal Waste Destination Facility:	No
Federal Universal Waste:	No
Active Site Fed-Reg Treatment Storage and Disposal Facility:	Not reported
Active Site Converter Treatment storage and Disposal Facility:	Not reported
Active Site State-Reg Treatment Storage and Disposal Facility:	Not reported
Active Site State-Reg Handler:	---
Federal Facility Indicator:	Not reported
Hazardous Secondary Material Indicator:	NN
Sub-Part K Indicator:	Not reported
Commercial TSD Indicator:	No
Treatment Storage and Disposal Type:	Not reported
2018 GPRA Permit Baseline:	Not on the Baseline
2018 GPRA Renewals Baseline:	Not on the Baseline
Permit Renewals Workload Universe:	Not reported
Permit Workload Universe:	Not reported
Permit Progress Universe:	Not reported
Post-Closure Workload Universe:	Not reported
Closure Workload Universe:	Not reported
202 GPRA Corrective Action Baseline:	No
Corrective Action Workload Universe:	No
Subject to Corrective Action Universe:	No
Non-TSDFs Where RCRA CA has Been Imposed Universe:	No
TSDFs Potentially Subject to CA Under 3004 (u)/(v) Universe:	No
TSDFs Only Subject to CA under Discretionary Auth Universe:	No
Corrective Action Priority Ranking:	No NCAPS ranking
Environmental Control Indicator:	No
Institutional Control Indicator:	No
Human Exposure Controls Indicator:	N/A
Groundwater Controls Indicator:	N/A
Operating TSDF Universe:	Not reported
Full Enforcement Universe:	Not reported
Significant Non-Complier Universe:	No
Unaddressed Significant Non-Complier Universe:	No
Addressed Significant Non-Complier Universe:	No
Significant Non-Complier With a Compliance Schedule Universe:	No
Financial Assurance Required:	Not reported
Handler Date of Last Change:	2016-09-09 15:28:59.0
Recognized Trader-Importer:	No
Recognized Trader-Exporter:	No
Importer of Spent Lead Acid Batteries:	No
Exporter of Spent Lead Acid Batteries:	No
Recycler Activity Without Storage:	Not reported
Manifest Broker:	Not reported
Sub-Part P Indicator:	Not reported

CON EDISON (Continued) **1019904914**

Historic Generators:

Receive Date:	2015-07-08 00:00:00.0
Handler Name:	CON EDISON
Federal Waste Generator Description:	Large Quantity Generator
State District Owner:	NY
Large Quantity Handler of Universal Waste:	No
Recognized Trader Importer:	No
Recognized Trader Exporter:	No
Spent Lead Acid Battery Importer:	No
Spent Lead Acid Battery Exporter:	No
Current Record:	No
Non Storage Recycler Activity:	Not reported
Electronic Manifest Broker:	Not reported

Receive Date:	2015-07-08 00:00:00.0
Handler Name:	CON EDISON
Federal Waste Generator Description:	Not a generator, verified
State District Owner:	NY
Large Quantity Handler of Universal Waste:	No
Recognized Trader Importer:	No
Recognized Trader Exporter:	No
Spent Lead Acid Battery Importer:	No
Spent Lead Acid Battery Exporter:	No
Current Record:	Yes
Non Storage Recycler Activity:	Not reported
Electronic Manifest Broker:	Not reported

FINDS:

Registry ID: 110069658659

Click Here:

Environmental Interest/Information System:

RCRAInfo is a national information system that supports the Resource Conservation and Recovery Act (RCRA) program through the tracking of events and activities related to facilities that generate, transport, and treat, store, or dispose of hazardous waste. RCRAInfo allows RCRA program staff to track the notification, permit, compliance, and corrective action activities required under RCRA.

Click this hyperlink while viewing on your computer to access additional FINDS: detail in the EDR Site Report.

ECHO:

Envid:	1019904914
Registry ID:	110069658659
DFR URL:	http://echo.epa.gov/detailed-facility-report?fid=110069658659
Name:	CON EDISON
Address:	5091 BROADWAY
City,State,Zip:	NEW YORK, NY 10034

C171 NE < 1/8 0.088 mi. 463 ft. | **CON EDISON SERVICE BOX: 28232**
5093 BROADWAY FRONT OF
NEW YORK, NY 10034

Site 51 of 51 in cluster C

RCRA NonGen / NLR **1016972691**
NY MANIFEST **NYP004464723**

Relative: Lower

Actual: 37 ft.

RCRA-LQG:

Date Form Received by Agency:	2014-04-12 00:00:00.0
Handler Name:	CON EDISON SERVICE BOX: 28232
Handler Address:	5093 BROADWAY FRONT OF
Handler City,State,Zip:	NEW YORK, NY 10034
EPA ID:	NYP004464723
Contact Name:	THOMAS TEELING
Contact Address:	Not reported
Contact City,State,Zip:	Not reported
Contact Telephone:	212-460-3770
Contact Fax:	Not reported
Contact Email:	Not reported
Contact Title:	SENIOR SCIENTIST
EPA Region:	02
Land Type:	Private
Federal Waste Generator Description:	Not a generator, verified
Non-Notifier:	Not reported
Biennial Report Cycle:	Not reported
Accessibility:	Not reported
Active Site Indicator:	Not reported
State District Owner:	NY
State District:	NYSDEC R2
Mailing Address:	IRVING PL, 15TH FL NE
Mailing City,State,Zip:	NEW YORK, NY 10003
Owner Name:	Not reported
Owner Type:	Not reported
Operator Name:	Not reported
Operator Type:	Not reported
Short-Term Generator Activity:	No
Importer Activity:	No
Mixed Waste Generator:	No
Transporter Activity:	No
Transfer Facility Activity:	No
Recycler Activity with Storage:	No
Small Quantity On-Site Burner Exemption:	No
Smelting Melting and Refining Furnace Exemption:	No
Underground Injection Control:	No
Off-Site Waste Receipt:	No
Universal Waste Indicator:	No
Universal Waste Destination Facility:	No
Federal Universal Waste:	No
Active Site Fed-Reg Treatment Storage and Disposal Facility:	Not reported
Active Site Converter Treatment storage and Disposal Facility:	Not reported
Active Site State-Reg Treatment Storage and Disposal Facility:	Not reported
Active Site State-Reg Handler:	---
Federal Facility Indicator:	Not reported
Hazardous Secondary Material Indicator:	NN
Sub-Part K Indicator:	Not reported
Commercial TSD Indicator:	No
Treatment Storage and Disposal Type:	Not reported
2018 GPRA Permit Baseline:	Not on the Baseline
2018 GPRA Renewals Baseline:	Not on the Baseline
Permit Renewals Workload Universe:	Not reported

CON EDISON SERVICE BOX: 28232 (Continued) **1016972691**

Permit Workload Universe:	Not reported
Permit Progress Universe:	Not reported
Post-Closure Workload Universe:	Not reported
Closure Workload Universe:	Not reported
202 GPRA Corrective Action Baseline:	No
Corrective Action Workload Universe:	No
Subject to Corrective Action Universe:	No
Non-TSDFs Where RCRA CA has Been Imposed Universe:	No
TSDFs Potentially Subject to CA Under 3004 (u)/(v) Universe:	No
TSDFs Only Subject to CA under Discretionary Auth Universe:	No
Corrective Action Priority Ranking:	No NCAPS ranking
Environmental Control Indicator:	No
Institutional Control Indicator:	No
Human Exposure Controls Indicator:	N/A
Groundwater Controls Indicator:	N/A
Operating TSDF Universe:	Not reported
Full Enforcement Universe:	Not reported
Significant Non-Complier Universe:	No
Unaddressed Significant Non-Complier Universe:	No
Addressed Significant Non-Complier Universe:	No
Significant Non-Complier With a Compliance Schedule Universe:	No
Financial Assurance Required:	Not reported
Handler Date of Last Change:	2014-10-14 12:33:48.0
Recognized Trader-Importer:	No
Recognized Trader-Exporter:	No
Importer of Spent Lead Acid Batteries:	No
Exporter of Spent Lead Acid Batteries:	No
Recycler Activity Without Storage:	Not reported
Manifest Broker:	Not reported
Sub-Part P Indicator:	Not reported

Historic Generators:

Receive Date:	2014-03-12 00:00:00.0
Handler Name:	CON EDISON SERVICE BOX: 28232
Federal Waste Generator Description:	Conditionally Exempt Small Quantity Generator
State District Owner:	NY
Large Quantity Handler of Universal Waste:	No
Recognized Trader Importer:	No
Recognized Trader Exporter:	No
Spent Lead Acid Battery Importer:	No
Spent Lead Acid Battery Exporter:	No
Current Record:	No
Non Storage Recycler Activity:	Not reported
Electronic Manifest Broker:	Not reported

Receive Date:	2014-04-12 00:00:00.0
Handler Name:	CON EDISON SERVICE BOX: 28232
Federal Waste Generator Description:	Not a generator, verified
State District Owner:	NY
Large Quantity Handler of Universal Waste:	No
Recognized Trader Importer:	No
Recognized Trader Exporter:	No
Spent Lead Acid Battery Importer:	No
Spent Lead Acid Battery Exporter:	No
Current Record:	Yes
Non Storage Recycler Activity:	Not reported
Electronic Manifest Broker:	Not reported

CON EDISON SERVICE BOX: 28232 (Continued) **1016972691**

NY MANIFEST:

Name:	CON ED
Address:	5093 BROADWAY FRONT OF
City,State,Zip:	NEW YORK, NY 10034
Country:	USA
EPA ID:	NYP004464723
Facility Status:	Not reported
Location Address 1:	5093 BROADWAY
Code:	BP
Location Address 2:	SB 28232
Total Tanks:	Not reported
Location City:	NEW YORK
Location State:	NY
Location Zip:	10034
Location Zip 4:	Not reported

NY MANIFEST:

EPAID:	NYP004464723
Mailing Name:	CON ED
Mailing Contact:	TOM TEELING
Mailing Address 1:	NYP004464723
Mailing Address 2:	Not reported
Mailing City:	NEW YORK
Mailing State:	NY
Mailing Zip:	10003
Mailing Zip 4:	Not reported
Mailing Country:	USA
Mailing Phone:	2124603770

NY MANIFEST:

Document ID:	Not reported
Manifest Status:	Not reported
seq:	Not reported
Year:	Not reported
Trans1 State ID:	NJ0000027193
Trans2 State ID:	Not reported
Generator Ship Date:	03/12/2014
Trans1 Recv Date:	03/12/2014
Trans2 Recv Date:	Not reported
TSD Site Recv Date:	03/19/2014
Part A Recv Date:	Not reported
Part B Recv Date:	Not reported
Generator EPA ID:	NYP004464723
Trans1 EPA ID:	Not reported
Trans2 EPA ID:	Not reported
TSDF ID 1:	NJD002200046
TSDF ID 2:	Not reported
Manifest Tracking Number:	011694124JJK
Import Indicator:	N
Export Indicator:	N
Discr Quantity Indicator:	N
Discr Type Indicator:	N
Discr Residue Indicator:	N
Discr Partial Reject Indicator:	N
Discr Full Reject Indicator:	N
Manifest Ref Number:	Not reported
Alt Facility RCRA ID:	Not reported

CON EDISON SERVICE BOX: 28232 (Continued) **1016972691**

Alt Facility Sign Date:	Not reported
MGMT Method Type Code:	H110
Waste Code:	Not reported
Waste Code:	Not reported
Waste Code:	Not reported
Waste Code:	Not reported
Waste Code:	Not reported
Waste Code:	Not reported
Quantity:	1000
Units:	P - Pounds
Number of Containers:	1
Container Type:	TT - Cargo tank, tank trucks
Handling Method:	T Chemical, physical, or biological treatment.
Specific Gravity:	1
Waste Code:	D008
Waste Code 1_2:	Not reported
Waste Code 1_3:	Not reported
Waste Code 1_4:	Not reported
Waste Code 1_5:	Not reported
Waste Code 1_6:	Not reported

H172 **APARTMENT COMPLEX** **NY Spills** **S104504070**
WNW **60 PARK TERR WEST** **N/A**
< 1/8 **MANHATTAN, NY**
0.088 mi.
464 ft. **Site 6 of 18 in cluster H**

Relative:
Higher

Actual:
94 ft.

SPILLS:

Name:	APARTMENT COMPLEX
Address:	60 PARK TERR WEST
City,State,Zip:	MANHATTAN, NY
Spill Number/Closed Date:	9711076 / 2003-10-09
Facility ID:	9711076
Facility Type:	ER
DER Facility ID:	130214
Site ID:	153482
DEC Region:	2
Spill Cause:	Human Error
Spill Class:	C4
SWIS:	3101
Spill Date:	1998-01-02
Investigator:	RWAUSTIN
Referred To:	Not reported
Reported to Dept:	1998-01-02
CID:	323
Water Affected:	Not reported
Spill Source:	Institutional, Educational, Gov., Other
Spill Notifier:	Responsible Party
Cleanup Ceased:	Not reported
Cleanup Meets Std:	False
Last Inspection:	Not reported
Recommended Penalty:	False
UST Trust:	False
Remediation Phase:	0
Date Entered In Computer:	1998-01-02
Spill Record Last Update:	2003-10-10
Spiller Name:	JIM CAREY

APARTMENT COMPLEX (Continued) **S104504070**

Spiller Company: CASTLE OIL
Spiller Address: 290 LOCUST AVE
Spiller Company: 001
Contact Name: JIM CAREY
DEC Memo: "Prior to Sept, 2004 data translation this spill Lead_DEC Field was AUSTIN DELAY IN RESPONSE DUE TO ERROR IN PAGER# ON SCHEDULE. 10/9/03 - AUSTIN - SURF. SPILL - CLOSED - ORIG. ASSIGNED TO HALE - END"
Remarks: "DRIVER WAS MAKING DELIVERY. OIL SPILLED FROM THE TOP OF THE TRUCK TO THE STREET. CONTAINED AND BEING CLEANED UP NOW."

All Materials:
Site ID: 153482
Operable Unit ID: 1057577
Operable Unit: 01
Material ID: 563769
Material Code: 0003A
Material Name: #6 fuel oil
Case No.: Not reported
Material FA: Petroleum
Quantity: 20.00
Units: G
Recovered: .00
Oxygenate: Not reported

H173 **PARK TERRACE GARDENS** **NY AST** **A100433568**
WNW **60-62 PARK TERRACE WEST** **N/A**
< 1/8 **NEW YORK, NY 10034**
0.088 mi.
464 ft. **Site 7 of 18 in cluster H**

Relative:
Higher

Actual:
94 ft.

AST:
Name: PARK TERRACE GARDENS
Address: 60-62 PARK TERRACE WEST
City,State,Zip: NEW YORK, NY 10034
Region: STATE
DEC Region: 2
Site Status: Unregulated/Closed
Facility Id: 2-056480
Program Type: PBS
UTM X: 591196.31219
UTM Y: 4525018.13845
Expiration Date: N/A
Site Type: Apartment Building/Office Building

Affiliation Records:
Site Id: 927
Affiliation Type: Facility Owner
Company Name: PARK TERRACE GARDENS
Contact Type: MANAGER
Contact Name: DAVID CHAN
Address1: 72 PARK TERRACE WAST
Address2: Not reported
City: NEW YORK
State: NY
Zip Code: 10034
Country Code: 001
Phone: (212) 567-6376
EMail: Not reported

PARK TERRACE GARDENS (Continued) **A100433568**

Fax Number:	Not reported
Modified By:	DAFRANCI
Date Last Modified:	2017-07-21

Site Id:	927
Affiliation Type:	Mail Contact
Company Name:	C/O DOUGLAS ELLIMAN PROPERTY MGMT
Contact Type:	Not reported
Contact Name:	PATRICIA PETTWAY-BROWN
Address1:	675 THIRD AVENUE
Address2:	COMPLIANCE DEPARTMENT
City:	NEW YORK
State:	NY
Zip Code:	10017
Country Code:	001
Phone:	(212) 350-2846
EMail:	PATRICIA.PETTWAY-BROWN@ELLIMANPM.COM
Fax Number:	Not reported
Modified By:	DAFRANCI
Date Last Modified:	2017-07-21

Site Id:	927
Affiliation Type:	Facility Operator
Company Name:	PARK TERRACE GARDENS
Contact Type:	Not reported
Contact Name:	JOHN MAZZARIELLO
Address1:	Not reported
Address2:	Not reported
City:	Not reported
State:	NN
Zip Code:	Not reported
Country Code:	001
Phone:	(212) 567-6376
EMail:	Not reported
Fax Number:	Not reported
Modified By:	JAAVERSA
Date Last Modified:	2017-06-24

Site Id:	927
Affiliation Type:	Emergency Contact
Company Name:	PARK TERRACE GARDENS
Contact Type:	Not reported
Contact Name:	KATHY SANDOVAL
Address1:	Not reported
Address2:	Not reported
City:	Not reported
State:	NN
Zip Code:	Not reported
Country Code:	999
Phone:	(212) 567-6376
EMail:	Not reported
Fax Number:	Not reported
Modified By:	DMPOKRZY
Date Last Modified:	2017-02-10

Tank Info:

PARK TERRACE GARDENS (Continued) **A100433568**

Tank Number:	001
Tank Id:	1900
Material Code:	0003
Common Name of Substance:	#6 Fuel Oil (On-Site Consumption)

Equipment Records:

B00 - Tank External Protection - None
F00 - Pipe External Protection - None
L09 - Piping Leak Detection - Exempt Suction Piping
A00 - Tank Internal Protection - None
D01 - Pipe Type - Steel/Carbon Steel/Iron
G99 - Tank Secondary Containment - Other
C03 - Pipe Location - Aboveground/Underground Combination
J02 - Dispenser - Suction Dispenser
K99 - Spill Prevention - Other
I05 - Overfill - Vent Whistle
E01 - Piping Secondary Containment - Diking (AG only)
H99 - Tank Leak Detection - Other

Tank Location:	Aboveground in subterranean vault with access for inspections..... Tank in subterranean vault but accessible for inspection.
Tank Type:	Steel/Carbon Steel/Iron
Tank Status:	Closed - In Place
Pipe Model:	Not reported
Install Date:	09/08/1939
Capacity Gallons:	7500
Tightness Test Method:	34
Date Test:	06/19/2018
Next Test Date:	Not reported
Date Tank Closed:	02/08/2017
Register:	True
Modified By:	BKFALVEY
Last Modified:	09/18/2019
Material Name:	#2 fuel oil (on-site consumption)

H174 **60-2 PARK TERRACE WEST** **NY Spills** **S104495169**
WNW **60-2 PARK TERRACE WEST** **N/A**
< 1/8 **MANHATTAN, NY**
0.088 mi.
464 ft. **Site 8 of 18 in cluster H**

Relative:
Higher

Actual:
94 ft.

SPILLS:

Name:	60-2 PARK TERRACE WEST
Address:	60-2 PARK TERRACE WEST
City,State,Zip:	MANHATTAN, NY
Spill Number/Closed Date:	8901506 / 1989-05-15
Facility ID:	8901506
Facility Type:	ER
DER Facility ID:	78784
Site ID:	85822
DEC Region:	2
Spill Cause:	Equipment Failure
Spill Class:	Not reported
SWIS:	3101
Spill Date:	1989-05-15
Investigator:	TAYLOR
Referred To:	Not reported
Reported to Dept:	1989-05-15

60-2 PARK TERRACE WEST (Continued) **S104495169**

CID:	Not reported
Water Affected:	Not reported
Spill Source:	Private Dwelling
Spill Notifier:	Responsible Party
Cleanup Ceased:	1989-05-15
Cleanup Meets Std:	True
Last Inspection:	Not reported
Recommended Penalty:	False
UST Trust:	False
Remediation Phase:	0
Date Entered In Computer:	1989-05-15
Spill Record Last Update:	2004-09-30
Spiller Name:	Not reported
Spiller Company:	SAME
Spiller Address:	Not reported
Spiller Company:	999
Contact Name:	Not reported
DEC Memo:	""
Remarks:	"FAULTY PETROMETER ON CUSTOMER'S TANK. CURRENTLY BEING CLEANED - NO GROUNDWATER AFFECTED."

All Materials:

Site ID:	85822
Operable Unit ID:	927587
Operable Unit:	01
Material ID:	449248
Material Code:	0003A
Material Name:	#6 fuel oil
Case No.:	Not reported
Material FA:	Petroleum
Quantity:	20.00
Units:	G
Recovered:	20.00
Oxygenate:	Not reported

H175 **E BLDG PARK TERCE GARDENS** **NY Spills** **S105141812**
NW **72 PARK TERRACE WEST** **N/A**
< 1/8 **MANHATTAN, NY**
0.089 mi.
468 ft. **Site 9 of 18 in cluster H**

Relative:
Higher

Actual:
92 ft.

SPILLS:

Name:	E BLDG PARK TERCE GARDENS
Address:	72 PARK TERRACE WEST
City,State,Zip:	MANHATTAN, NY
Spill Number/Closed Date:	0105659 / 2001-08-27
Facility ID:	0105659
Facility Type:	ER
DER Facility ID:	102867
Site ID:	118357
DEC Region:	2
Spill Cause:	Human Error
Spill Class:	C3
SWIS:	3101
Spill Date:	2001-08-25
Investigator:	MCTIBBE
Referred To:	Not reported

E BLDG PARK TERCE GARDENS (Continued) **S105141812**

Reported to Dept:	2001-08-25
CID:	398
Water Affected:	Not reported
Spill Source:	Institutional, Educational, Gov., Other
Spill Notifier:	Citizen
Cleanup Ceased:	Not reported
Cleanup Meets Std:	False
Last Inspection:	Not reported
Recommended Penalty:	False
UST Trust:	False
Remediation Phase:	0
Date Entered In Computer:	2001-08-25
Spill Record Last Update:	2001-08-31
Spiller Name:	JERRY GREEN
Spiller Company:	E BLDG PARK TERCE GARDENS
Spiller Address:	72 PARK TERRACE WEST
Spiller Company:	001
Contact Name:	LEE SNYDER
DEC Memo:	"Prior to Sept, 2004 data translation this spill Lead_DEC Field was TIBBE LEE SNYDER CELL PHONE 917-864-1582. ONE OF THE RESIDENTS IS A GARDENER (SUZY) WHO POSSIBLY STORES PESTICIDES/HERBICIDES IN A BASEMENT STORAGE ROOM DIRECTLY BELOW CALLER'S APARTMENT. CALLER HAS NOTICED SMEELS SINCE EARLY JULY AND HAS COPMPLAINED TO THE MANAGING AGENT. ACCORDING TO CALLER, THE ODORS WERE SO BAD SATURDAY (8/25/01) THAT SHE HAD TO CALL THE FD. FD RESPONDED AND REMEOVED A DRUM AND SERVERAL BAGS FROM THE BASEMENT STORAGE ROOM. FD ORDERED THE BUILDING MANAGER TO CLEAN THE ROOM, WHICH WAS DONE BY THE MAINTENANCE STAFF. FD REQUIRED MANAGER TO PROPERLY DISPOSE OF AND/OR HANDLE THE MATERIAL AND NOT TO RETURN IT TO THE INSIDEOF THE BULDINGS. DEC ASKED THE MANAGER TO PROVIDE A LIST OF THE MATERIALS INVOLVED TO THE DEC AND THE CALLER BECAUSE CALLER HAS COMPLAINED OF HEALTH PROBLEM. DEC REQUESTED THAT THE MANAGER HIRE A CONTRACTOR TO PROPERLY DISPOSE OF ANY MATERIALS THAT CAN NOT BE IDENTIFIED OR ARE IN POOR CONDITION. THE REST SHOULD BE PROPERLY STORED IN AN OUTSIDE SHED ONSITE, IF THE MATERIAL IS LEGAL TO POSSESS. CALLER IS VERY CONCERNED ABOUT HER HEALTH AND THE ODORS THAT ARE STILL IN HER APARTMENT. DEC REFERED HER TO NYC DOH AND TOLD HER THE MATTER WOULD BE REFERED TO DEC PESTICIDES. REFERED TO DEC PESTICIDES ON 8/27/01."
Remarks:	"EARLY JULY CALLER SMELLED THE FUMES. CALLER STATES FIRE DEPT WAS ON SCENE AND REMOVED A BLK DRUMS AND BAGS OF POISONS. CALL BACK REQUESTED. THE FUMES HAVE MADE FEMALE SICK ALONG WITH FAMILY PETS. FEMALE BELIEVES THAT ITS TOXIC CHEMICALS FROM THE GARDENER."

All Materials:

Site ID:	118357
Operable Unit ID:	842572
Operable Unit:	01
Material ID:	534115
Material Code:	0064A
Material Name:	unknown material
Case No.:	Not reported
Material FA:	Other
Quantity:	.00
Units:	G
Recovered:	.00
Oxygenate:	Not reported

J176 **CON EDISON** **NJ MANIFEST** **S120674598**
WNW **532 W 215TH ST** **N/A**
< 1/8 **NEW YORK, NY 10034**
0.090 mi.
477 ft. **Site 1 of 10 in cluster J**

Relative:
Higher

Actual:
99 ft.

NJ MANIFEST:

EPA Id:	NYP004814378
Mail Address:	IRVING PL 15TH FL NE
Mail City/State/Zip:	NEW YORK, NY 10003
Facility Phone:	Not reported
Emergency Phone:	Not reported
Contact:	THOMAS TEELING
Comments:	Not reported
SIC Code:	Not reported
County:	NY061
Municipal:	Not reported
Previous EPA Id:	Not reported
Gen Flag:	Not reported
Trans Flag:	Not reported
TSDF Flag:	Not reported
Name Change:	Not reported
Date Change:	Not reported

Manifest:

Manifest Number:	014472800JJK
EPA ID:	NYP004814378
Date Shipped:	7/28/2015
TSDF EPA ID:	NJD002200046
Transporter EPA ID:	NJ0000027193
Transporter 2 EPA ID:	Not reported
Transporter 3 EPA ID:	Not reported
Transporter 4 EPA ID:	Not reported
Transporter 5 EPA ID:	Not reported
Transporter 6 EPA ID:	Not reported
Transporter 7 EPA ID:	Not reported
Transporter 8 EPA ID:	Not reported
Transporter 9 EPA ID:	Not reported
Transporter 10 EPA ID:	Not reported
Date Trans1 Transported Waste:	Not reported
Date Trans2 Transported Waste:	Not reported
Date Trans3 Transported Waste:	Not reported
Date Trans4 Transported Waste:	Not reported
Date Trans5 Transported Waste:	Not reported
Date Trans6 Transported Waste:	Not reported
Date Trans7 Transported Waste:	Not reported
Date Trans8 Transported Waste:	Not reported
Date Trans9 Transported Waste:	Not reported
Date Trans10 Transported Waste:	Not reported
Date TSDF Received Waste:	Not reported
TSDF EPA Facility Name:	Not reported
QTY Units:	Not reported
Transporter SEQ ID:	Not reported
Transporter-1 Date:	Not reported
Waste SEQ ID:	Not reported
Waste Type Code 2:	Not reported
Waste Type Code 3:	Not reported
Waste Type Code 4:	Not reported
Waste Type Code 5:	Not reported
Waste Type Code 6:	Not reported

CON EDISON (Continued) **S120674598**

Date Accepted:	Not reported
Manifest Discrepancy Type:	Not reported
Data Entry Number:	Not reported
Was Load Rejected:	NEW YORK, NY 10003
Reason Load Was Rejected:	Not reported

J177 **NORTH EASTERN ACADEMY - TTF** **NY LTANKS** **S109583770**
WNW **532 WEST 215TH ST** **N/A**
< 1/8 **MANHATTAN, NY**
0.090 mi.
477 ft. **Site 2 of 10 in cluster J**

Relative:
Higher

Actual:
99 ft.

LTANKS:

Name:	NORTH EASTERN ACADEMY - TTF
Address:	532 WEST 215TH ST
City,State,Zip:	MANHATTAN, NY
Spill Number/Closed Date:	0900070 / 2009-07-17
Facility ID:	0900070
Site ID:	411985
Spill Date:	2009-04-02
Spill Cause:	Tank Test Failure
Spill Source:	Institutional, Educational, Gov., Other
Spill Class:	C4
Cleanup Ceased:	Not reported
SWIS:	3101
Investigator:	JMKRIMGO
Referred To:	Not reported
Reported to Dept:	2009-04-02
CID:	Not reported
Water Affected:	Not reported
Spill Notifier:	Tank Tester
Last Inspection:	Not reported
Recommended Penalty:	False
Meets Standard:	True
UST Involvement:	False
Remediation Phase:	0
Date Entered In Computer:	2009-04-02
Spill Record Last Update:	2009-07-17
Spiller Name:	JAMES BENNETT
Spiller Company:	NORTH EASTERN ACADEMY
Spiller Address:	532 WEST 215TH ST
Spiller County:	999
Spiller Contact:	JERRY SIBBIO
Spiller Phone:	(646) 533-0258
Spiller Extention:	Not reported
DEC Region:	2
DER Facility ID:	361182
DEC Memo:	"4/24/2009 TTF letter sent to: Property Manager Northeastern Academy 532 West 215th Street New York, NY 10034 07/14/09. J.Krimgold reviewed the letter report submitted by Atec Environmental and dated May 21, 2009. Based on the report the tank failed the test either due to outdated vent cap or excessive corrosion of the manhole. Both components were repaired and a new manhole gasket was installed. The tank was retested and passed. Excavation of the tank top to perform repair did not reveal soil contamination. NFA. "
Remarks:	"TANK TEST FAILURE ON A 10,000 GALLON UST, DUE TO A ULLAGE LEAK. UNK

NORTH EASTERN ACADEMY - TTF (Continued) **S109583770**

IF ANY PRODUCT WAS SPILLED."

All Materials:

Site ID:	411985
Operable Unit ID:	1168477
Operable Unit:	01
Material ID:	2160079
Material Code:	0001A
Material Name:	#2 fuel oil
Case No.:	Not reported
Material FA:	Petroleum
Quantity:	Not reported
Units:	G
Recovered:	Not reported
Oxygenate:	Not reported

J178 **CON EDISON** **RCRA NonGen / NLR** **1019905857**
WNW **532 W 215TH ST** **FINDS** **NYP004814378**
< 1/8 **NEW YORK, NY 10034** **ECHO**
0.090 mi.
477 ft. **Site 3 of 10 in cluster J**

Relative:
Higher

Actual:
99 ft.

RCRA-LQG:

Date Form Received by Agency:	2015-07-28 00:00:00.0
Handler Name:	CON EDISON
Handler Address:	532 W 215TH ST
Handler City,State,Zip:	NEW YORK, NY 10034
EPA ID:	NYP004814378
Contact Name:	THOMAS TEELING
Contact Address:	Not reported
Contact City,State,Zip:	Not reported
Contact Telephone:	212-460-3770
Contact Fax:	Not reported
Contact Email:	Not reported
Contact Title:	Not reported
EPA Region:	02
Land Type:	Private
Federal Waste Generator Description:	Not a generator, verified
Non-Notifier:	Not reported
Biennial Report Cycle:	Not reported
Accessibility:	Not reported
Active Site Indicator:	Not reported
State District Owner:	NY
State District:	NYSDEC R2
Mailing Address:	IRVING PL 15TH FL NE
Mailing City,State,Zip:	NEW YORK, NY 10003
Owner Name:	Not reported
Owner Type:	Not reported
Operator Name:	Not reported
Operator Type:	Not reported
Short-Term Generator Activity:	No
Importer Activity:	No
Mixed Waste Generator:	No
Transporter Activity:	No
Transfer Facility Activity:	No
Recycler Activity with Storage:	No
Small Quantity On-Site Burner Exemption:	No

CON EDISON (Continued) **1019905857**

Smelting Melting and Refining Furnace Exemption:	No
Underground Injection Control:	No
Off-Site Waste Receipt:	No
Universal Waste Indicator:	No
Universal Waste Destination Facility:	No
Federal Universal Waste:	No
Active Site Fed-Reg Treatment Storage and Disposal Facility:	Not reported
Active Site Converter Treatment storage and Disposal Facility:	Not reported
Active Site State-Reg Treatment Storage and Disposal Facility:	Not reported
Active Site State-Reg Handler:	---
Federal Facility Indicator:	Not reported
Hazardous Secondary Material Indicator:	NN
Sub-Part K Indicator:	Not reported
Commercial TSD Indicator:	No
Treatment Storage and Disposal Type:	Not reported
2018 GPRA Permit Baseline:	Not on the Baseline
2018 GPRA Renewals Baseline:	Not on the Baseline
Permit Renewals Workload Universe:	Not reported
Permit Workload Universe:	Not reported
Permit Progress Universe:	Not reported
Post-Closure Workload Universe:	Not reported
Closure Workload Universe:	Not reported
202 GPRA Corrective Action Baseline:	No
Corrective Action Workload Universe:	No
Subject to Corrective Action Universe:	No
Non-TSDFs Where RCRA CA has Been Imposed Universe:	No
TSDFs Potentially Subject to CA Under 3004 (u)/(v) Universe:	No
TSDFs Only Subject to CA under Discretionary Auth Universe:	No
Corrective Action Priority Ranking:	No NCAPS ranking
Environmental Control Indicator:	No
Institutional Control Indicator:	No
Human Exposure Controls Indicator:	N/A
Groundwater Controls Indicator:	N/A
Operating TSDF Universe:	Not reported
Full Enforcement Universe:	Not reported
Significant Non-Complier Universe:	No
Unaddressed Significant Non-Complier Universe:	No
Addressed Significant Non-Complier Universe:	No
Significant Non-Complier With a Compliance Schedule Universe:	No
Financial Assurance Required:	Not reported
Handler Date of Last Change:	2016-09-09 15:28:59.0
Recognized Trader-Importer:	No
Recognized Trader-Exporter:	No
Importer of Spent Lead Acid Batteries:	No
Exporter of Spent Lead Acid Batteries:	No
Recycler Activity Without Storage:	Not reported
Manifest Broker:	Not reported
Sub-Part P Indicator:	Not reported

Historic Generators:

Receive Date:	2015-07-28 00:00:00.0
Handler Name:	CON EDISON
Federal Waste Generator Description:	Small Quantity Generator
State District Owner:	NY
Large Quantity Handler of Universal Waste:	No
Recognized Trader Importer:	No
Recognized Trader Exporter:	No
Spent Lead Acid Battery Importer:	No

CON EDISON (Continued) **1019905857**

Spent Lead Acid Battery Exporter:	No
Current Record:	No
Non Storage Recycler Activity:	Not reported
Electronic Manifest Broker:	Not reported

Receive Date:	2015-07-28 00:00:00.0
Handler Name:	CON EDISON
Federal Waste Generator Description:	Not a generator, verified
State District Owner:	NY
Large Quantity Handler of Universal Waste:	No
Recognized Trader Importer:	No
Recognized Trader Exporter:	No
Spent Lead Acid Battery Importer:	No
Spent Lead Acid Battery Exporter:	No
Current Record:	Yes
Non Storage Recycler Activity:	Not reported
Electronic Manifest Broker:	Not reported

FINDS:
Registry ID: 110069695510

Click Here:

Environmental Interest/Information System:
RCRAInfo is a national information system that supports the Resource Conservation and Recovery Act (RCRA) program through the tracking of events and activities related to facilities that generate, transport, and treat, store, or dispose of hazardous waste. RCRAInfo allows RCRA program staff to track the notification, permit, compliance, and corrective action activities required under RCRA.

Click this hyperlink while viewing on your computer to access additional FINDS: detail in the EDR Site Report.

ECHO:

Envid:	1019905857
Registry ID:	110069695510
DFR URL:	http://echo.epa.gov/detailed-facility-report?fid=110069695510
Name:	CON EDISON
Address:	532 W 215TH ST
City,State,Zip:	NEW YORK, NY 10034

J179 **NORTHEASTERN ACADEMY** **NY UST** **U003652113**
WNW **532 WEST 215TH STREET** **NY MANIFEST** **N/A**
< 1/8 **NEW YORK, NY 10034**
0.090 mi.
477 ft. **Site 4 of 10 in cluster J**

Relative:
Higher

Actual:
99 ft.

UST:

Name:	NORTHEASTERN ACADEMY
Address:	532 WEST 215TH STREET
City,State,Zip:	NEW YORK, NY 10034
Id/Status:	2-604123 / Active
Program Type:	PBS
Region:	STATE
DEC Region:	2
Expiration Date:	06/21/2019

NORTHEASTERN ACADEMY (Continued) **U003652113**

UTM X:	591218.17776
UTM Y:	4524936.66166
Site Type:	School

Affiliation Records:

Site Id:	26006
Affiliation Type:	Facility Owner
Company Name:	NORTHEASTERN CONFERENCE S.D.A
Contact Type:	PRINCIPAL
Contact Name:	LORIS LABORDE
Address1:	115-50 MERRICK BLVD.
Address2:	Not reported
City:	JAMAICA
State:	NY
Zip Code:	11434
Country Code:	001
Phone:	(718) 291-8006
EMail:	Not reported
Fax Number:	Not reported
Modified By:	MRBARROW
Date Last Modified:	2017-09-11

Site Id:	26006
Affiliation Type:	Mail Contact
Company Name:	NORTHEASTERN ACADEMY
Contact Type:	Not reported
Contact Name:	LORIS LABORDE
Address1:	532 WEST 215TH STREET
Address2:	Not reported
City:	NEW YORK
State:	NY
Zip Code:	10034
Country Code:	001
Phone:	(212) 569-4800
EMail:	Not reported
Fax Number:	Not reported
Modified By:	MRBARROW
Date Last Modified:	2017-09-11

Site Id:	26006
Affiliation Type:	Facility Operator
Company Name:	NORTHEASTERN ACADEMY
Contact Type:	Not reported
Contact Name:	LORIS LABORDE
Address1:	Not reported
Address2:	Not reported
City:	Not reported
State:	NN
Zip Code:	Not reported
Country Code:	001
Phone:	(212) 569-4800
EMail:	Not reported
Fax Number:	Not reported
Modified By:	MRBARROW
Date Last Modified:	2017-09-11

Site Id:	26006
Affiliation Type:	Emergency Contact

NORTHEASTERN ACADEMY (Continued) **U003652113**

Company Name:	NORTHEASTERN CONFERENCE S.D.A
Contact Type:	Not reported
Contact Name:	LORIS LABORDE
Address1:	Not reported
Address2:	Not reported
City:	Not reported
State:	NN
Zip Code:	Not reported
Country Code:	999
Phone:	(212) 569-4800
EMail:	Not reported
Fax Number:	Not reported
Modified By:	MRBARROW
Date Last Modified:	2017-09-11

Tank Info:

Tank Number:	001
Tank ID:	56754
Tank Status:	In Service
Material Name:	In Service
Capacity Gallons:	10000
Install Date:	04/01/1949
Date Tank Closed:	Not reported
Registered:	True
Tank Location:	Underground
Tank Type:	Steel/carbon steel
Material Code:	0001
Common Name of Substance:	#2 Fuel Oil (On-Site Consumption)
Tightness Test Method:	21
Date Test:	05/14/2009
Next Test Date:	10/11/2016
Pipe Model:	Not reported
Modified By:	TankSys
Last Modified:	04/27/2020

Equipment Records:

I00 - Overfill - None
L09 - Piping Leak Detection - Exempt Suction Piping
E00 - Piping Secondary Containment - None
H00 - Tank Leak Detection - None
K00 - Spill Prevention - None
D01 - Pipe Type - Steel/Carbon Steel/Iron
A00 - Tank Internal Protection - None
F00 - Pipe External Protection - None
B00 - Tank External Protection - None
J02 - Dispenser - Suction Dispenser
C03 - Pipe Location - Aboveground/Underground Combination
G00 - Tank Secondary Containment - None

NY MANIFEST:

Name:	CON EDISON
Address:	532 W 215TH ST
City,State,Zip:	NEW YORK, NY 10034
Country:	USA
EPA ID:	NYP004814378

NORTHEASTERN ACADEMY (Continued) **U003652113**

Facility Status:	Not reported
Location Address 1:	532 W 215TH ST
Code:	BP
Location Address 2:	SB 24255
Total Tanks:	Not reported
Location City:	NEW YORK
Location State:	NY
Location Zip:	Not reported
Location Zip 4:	Not reported

NY MANIFEST:

EPAID:	NYP004814378
Mailing Name:	CON EDISON
Mailing Contact:	DENNIS HUACON
Mailing Address 1:	4 IRVING PL 15TH FL
Mailing Address 2:	Not reported
Mailing City:	NEW YORK
Mailing State:	NY
Mailing Zip:	10003
Mailing Zip 4:	Not reported
Mailing Country:	USA
Mailing Phone:	2124603770

NY MANIFEST:

Document ID:	Not reported
Manifest Status:	Not reported
seq:	Not reported
Year:	Not reported
Trans1 State ID:	NJ0000027193
Trans2 State ID:	Not reported
Generator Ship Date:	07/28/2015
Trans1 Recv Date:	07/28/2015
Trans2 Recv Date:	Not reported
TSD Site Recv Date:	07/29/2015
Part A Recv Date:	Not reported
Part B Recv Date:	Not reported
Generator EPA ID:	NYP004814378
Trans1 EPA ID:	Not reported
Trans2 EPA ID:	Not reported
TSDF ID 1:	NJD002200046
TSDF ID 2:	Not reported
Manifest Tracking Number:	014472800JJK
Import Indicator:	N
Export Indicator:	N
Discr Quantity Indicator:	N
Discr Type Indicator:	N
Discr Residue Indicator:	N
Discr Partial Reject Indicator:	N
Discr Full Reject Indicator:	N
Manifest Ref Number:	Not reported
Alt Facility RCRA ID:	Not reported
Alt Facility Sign Date:	Not reported
MGMT Method Type Code:	H110
Waste Code:	Not reported
Waste Code:	Not reported
Waste Code:	Not reported
Waste Code:	Not reported

NORTHEASTERN ACADEMY (Continued) **U003652113**

Waste Code:	Not reported
Waste Code:	Not reported
Quantity:	500
Units:	P - Pounds
Number of Containers:	1
Container Type:	TT - Cargo tank, tank trucks
Handling Method:	T Chemical, physical, or biological treatment.
Specific Gravity:	1
Waste Code:	D008
Waste Code 1_2:	Not reported
Waste Code 1_3:	Not reported
Waste Code 1_4:	Not reported
Waste Code 1_5:	Not reported
Waste Code 1_6:	Not reported

F180 **CON EDISON MANHOLE: 42342** **RCRA NonGen / NLR** **1016144080**
NNE **W 218TH ST & E PARK TERR SW** **NY MANIFEST** **NYP004268678**
< 1/8 **NEW YORK, NY 10034**
0.091 mi.
483 ft. **Site 7 of 7 in cluster F**

Relative:
Higher

Actual:
48 ft.

RCRA-LQG:

Date Form Received by Agency:	2017-07-28 00:00:00.0
Handler Name:	CON EDISON MANHOLE: 42342
Handler Address:	W 218TH ST & E PARK TERR SW
Handler City,State,Zip:	NEW YORK, NY 10034
EPA ID:	NYP004268678
Contact Name:	STEVEN ALVARADO
Contact Address:	Not reported
Contact City,State,Zip:	Not reported
Contact Telephone:	212-466-8413
Contact Fax:	Not reported
Contact Email:	Not reported
Contact Title:	ADMINISTRATIVE ASSISTANT L1-2
EPA Region:	02
Land Type:	Private
Federal Waste Generator Description:	Not a generator, verified
Non-Notifier:	Not reported
Biennial Report Cycle:	Not reported
Accessibility:	Not reported
Active Site Indicator:	Not reported
State District Owner:	NY
State District:	NYSDEC R2
Mailing Address:	IRVING PL, RM 828
Mailing City,State,Zip:	NEW YORK, NY 10003
Owner Name:	Not reported
Owner Type:	Not reported
Operator Name:	Not reported
Operator Type:	Not reported
Short-Term Generator Activity:	No
Importer Activity:	No
Mixed Waste Generator:	No
Transporter Activity:	No
Transfer Facility Activity:	No
Recycler Activity with Storage:	No
Small Quantity On-Site Burner Exemption:	No
Smelting Melting and Refining Furnace Exemption:	No

CON EDISON MANHOLE: 42342 (Continued) **1016144080**

Underground Injection Control:	No
Off-Site Waste Receipt:	No
Universal Waste Indicator:	No
Universal Waste Destination Facility:	No
Federal Universal Waste:	No
Active Site Fed-Reg Treatment Storage and Disposal Facility:	Not reported
Active Site Converter Treatment storage and Disposal Facility:	Not reported
Active Site State-Reg Treatment Storage and Disposal Facility:	Not reported
Active Site State-Reg Handler:	---
Federal Facility Indicator:	Not reported
Hazardous Secondary Material Indicator:	NN
Sub-Part K Indicator:	Not reported
Commercial TSD Indicator:	No
Treatment Storage and Disposal Type:	Not reported
2018 GPRA Permit Baseline:	Not on the Baseline
2018 GPRA Renewals Baseline:	Not on the Baseline
Permit Renewals Workload Universe:	Not reported
Permit Workload Universe:	Not reported
Permit Progress Universe:	Not reported
Post-Closure Workload Universe:	Not reported
Closure Workload Universe:	Not reported
202 GPRA Corrective Action Baseline:	No
Corrective Action Workload Universe:	No
Subject to Corrective Action Universe:	No
Non-TSDFs Where RCRA CA has Been Imposed Universe:	No
TSDFs Potentially Subject to CA Under 3004 (u)/(v) Universe:	No
TSDFs Only Subject to CA under Discretionary Auth Universe:	No
Corrective Action Priority Ranking:	No NCAPS ranking
Environmental Control Indicator:	No
Institutional Control Indicator:	No
Human Exposure Controls Indicator:	N/A
Groundwater Controls Indicator:	N/A
Operating TSDF Universe:	Not reported
Full Enforcement Universe:	Not reported
Significant Non-Complier Universe:	No
Unaddressed Significant Non-Complier Universe:	No
Addressed Significant Non-Complier Universe:	No
Significant Non-Complier With a Compliance Schedule Universe:	No
Financial Assurance Required:	Not reported
Handler Date of Last Change:	2017-10-18 12:25:06.0
Recognized Trader-Importer:	No
Recognized Trader-Exporter:	No
Importer of Spent Lead Acid Batteries:	No
Exporter of Spent Lead Acid Batteries:	No
Recycler Activity Without Storage:	No
Manifest Broker:	No
Sub-Part P Indicator:	Not reported

Historic Generators:

Receive Date:	2012-09-14 00:00:00.0
Handler Name:	CON EDISON MANHOLE: 42342
Federal Waste Generator Description:	Conditionally Exempt Small Quantity Generator
State District Owner:	NY
Large Quantity Handler of Universal Waste:	No
Recognized Trader Importer:	No
Recognized Trader Exporter:	No
Spent Lead Acid Battery Importer:	No
Spent Lead Acid Battery Exporter:	No

CON EDISON MANHOLE: 42342 (Continued) **1016144080**

Current Record:	No
Non Storage Recycler Activity:	Not reported
Electronic Manifest Broker:	Not reported
Receive Date:	2017-07-28 00:00:00.0
Handler Name:	CON EDISON MANHOLE: 42342
Federal Waste Generator Description:	Not a generator, verified
State District Owner:	NY
Large Quantity Handler of Universal Waste:	No
Recognized Trader Importer:	No
Recognized Trader Exporter:	No
Spent Lead Acid Battery Importer:	No
Spent Lead Acid Battery Exporter:	No
Current Record:	Yes
Non Storage Recycler Activity:	No
Electronic Manifest Broker:	No

NY MANIFEST:

Name:	CON EDISON
Address:	W 218TH ST & E PARK TERR SW
City,State,Zip:	NEW YORK, NY 10034
Country:	USA
EPA ID:	NYP004268678
Facility Status:	Not reported
Location Address 1:	SW COR W 218TH ST & E PARK TER
Code:	BP
Location Address 2:	Not reported
Total Tanks:	Not reported
Location City:	NEW YORK
Location State:	NY
Location Zip:	10034
Location Zip 4:	Not reported

NY MANIFEST:

EPAID:	NYP004268678
Mailing Name:	CON EDISON
Mailing Contact:	CON EDISON
Mailing Address 1:	4 IRVING PL 15TH FLOOR
Mailing Address 2:	Not reported
Mailing City:	NEW YORK
Mailing State:	NY
Mailing Zip:	10003
Mailing Zip 4:	Not reported
Mailing Country:	USA
Mailing Phone:	2124603770

NY MANIFEST:

Document ID:	Not reported
Manifest Status:	Not reported
seq:	Not reported
Year:	Not reported
Trans1 State ID:	NJ0000027193
Trans2 State ID:	Not reported
Generator Ship Date:	09/14/2012
Trans1 Recv Date:	09/14/2012
Trans2 Recv Date:	Not reported

CON EDISON MANHOLE: 42342 (Continued) **1016144080**

TSD Site Recv Date:	09/14/2012
Part A Recv Date:	Not reported
Part B Recv Date:	Not reported
Generator EPA ID:	NYP004268678
Trans1 EPA ID:	Not reported
Trans2 EPA ID:	Not reported
TSDF ID 1:	NJD002200046
TSDF ID 2:	Not reported
Manifest Tracking Number:	010456228JJK
Import Indicator:	N
Export Indicator:	N
Discr Quantity Indicator:	N
Discr Type Indicator:	N
Discr Residue Indicator:	N
Discr Partial Reject Indicator:	N
Discr Full Reject Indicator:	N
Manifest Ref Number:	Not reported
Alt Facility RCRA ID:	Not reported
Alt Facility Sign Date:	Not reported
MGMT Method Type Code:	H111
Waste Code:	Not reported
Waste Code:	Not reported
Waste Code:	Not reported
Waste Code:	Not reported
Waste Code:	Not reported
Waste Code:	Not reported
Quantity:	1000
Units:	P - Pounds
Number of Containers:	1
Container Type:	TT - Cargo tank, tank trucks
Handling Method:	T Chemical, physical, or biological treatment.
Specific Gravity:	1
Waste Code:	D008
Waste Code 1_2:	Not reported
Waste Code 1_3:	Not reported
Waste Code 1_4:	Not reported
Waste Code 1_5:	Not reported
Waste Code 1_6:	Not reported

K181 **CON EDISON - CUSTOMER MANHOLE CUSTMH** **NJ MANIFEST** **S120673980**
SW **5030 BROADWAY** **N/A**
< 1/8 **NEW YORK, NY 10034**
0.094 mi.
495 ft. **Site 1 of 13 in cluster K**

Relative:
Higher

Actual:
39 ft.

NJ MANIFEST:

EPA Id:	NYP004807806
Mail Address:	IRVING PL15TH FL NE
Mail City/State/Zip:	NEW YORK, NY 10003
Facility Phone:	Not reported
Emergency Phone:	Not reported
Contact:	THERESA BURKARD
Comments:	Not reported
SIC Code:	Not reported
County:	NY061
Municipal:	Not reported
Previous EPA Id:	Not reported

CON EDISON - CUSTOMER MANHOLE CUSTMH (Continued) **S120673980**

Gen Flag:	Not reported
Trans Flag:	Not reported
TSDF Flag:	Not reported
Name Change:	Not reported
Date Change:	Not reported

Manifest:

Manifest Number:	014466947JJK
EPA ID:	NYP004807806
Date Shipped:	7/15/2015
TSDF EPA ID:	NJD002200046
Transporter EPA ID:	NJ0000027193
Transporter 2 EPA ID:	Not reported
Transporter 3 EPA ID:	Not reported
Transporter 4 EPA ID:	Not reported
Transporter 5 EPA ID:	Not reported
Transporter 6 EPA ID:	Not reported
Transporter 7 EPA ID:	Not reported
Transporter 8 EPA ID:	Not reported
Transporter 9 EPA ID:	Not reported
Transporter 10 EPA ID:	Not reported
Date Trans1 Transported Waste:	Not reported
Date Trans2 Transported Waste:	Not reported
Date Trans3 Transported Waste:	Not reported
Date Trans4 Transported Waste:	Not reported
Date Trans5 Transported Waste:	Not reported
Date Trans6 Transported Waste:	Not reported
Date Trans7 Transported Waste:	Not reported
Date Trans8 Transported Waste:	Not reported
Date Trans9 Transported Waste:	Not reported
Date Trans10 Transported Waste:	Not reported
Date TSDF Received Waste:	Not reported
TSDF EPA Facility Name:	Not reported
QTY Units:	Not reported
Transporter SEQ ID:	Not reported
Transporter-1 Date:	Not reported
Waste SEQ ID:	Not reported
Waste Type Code 2:	Not reported
Waste Type Code 3:	Not reported
Waste Type Code 4:	Not reported
Waste Type Code 5:	Not reported
Waste Type Code 6:	Not reported
Date Accepted:	Not reported
Manifest Discrepancy Type:	Not reported
Data Entry Number:	Not reported
Was Load Rejected:	NEW YORK, NY 10003
Reason Load Was Rejected:	Not reported

K182 **CON EDISON** **RCRA NonGen / NLR** **1019905274**
SW **5030 BROADWAY** **FINDS** **NYP004807814**
< 1/8 **NEW YORK, NY 10034** **ECHO**
0.094 mi.
495 ft. **Site 2 of 13 in cluster K**

Relative:
Higher

Actual:
39 ft.

RCRA-LQG:

Date Form Received by Agency:	2015-07-16 00:00:00.0
Handler Name:	CON EDISON
Handler Address:	5030 BROADWAY
Handler City,State,Zip:	NEW YORK, NY 10034
EPA ID:	NYP004807814
Contact Name:	THOMAS TEELING
Contact Address:	Not reported
Contact City,State,Zip:	Not reported
Contact Telephone:	212-460-3770
Contact Fax:	Not reported
Contact Email:	Not reported
Contact Title:	Not reported
EPA Region:	02
Land Type:	Private
Federal Waste Generator Description:	Not a generator, verified
Non-Notifier:	Not reported
Biennial Report Cycle:	Not reported
Accessibility:	Not reported
Active Site Indicator:	Not reported
State District Owner:	NY
State District:	NYSDEC R2
Mailing Address:	IRVING PL 15TH FL NE
Mailing City,State,Zip:	NEW YORK, NY 10003
Owner Name:	Not reported
Owner Type:	Not reported
Operator Name:	Not reported
Operator Type:	Not reported
Short-Term Generator Activity:	No
Importer Activity:	No
Mixed Waste Generator:	No
Transporter Activity:	No
Transfer Facility Activity:	No
Recycler Activity with Storage:	No
Small Quantity On-Site Burner Exemption:	No
Smelting Melting and Refining Furnace Exemption:	No
Underground Injection Control:	No
Off-Site Waste Receipt:	No
Universal Waste Indicator:	No
Universal Waste Destination Facility:	No
Federal Universal Waste:	No
Active Site Fed-Reg Treatment Storage and Disposal Facility:	Not reported
Active Site Converter Treatment storage and Disposal Facility:	Not reported
Active Site State-Reg Treatment Storage and Disposal Facility:	Not reported
Active Site State-Reg Handler:	---
Federal Facility Indicator:	Not reported
Hazardous Secondary Material Indicator:	NN
Sub-Part K Indicator:	Not reported
Commercial TSD Indicator:	No
Treatment Storage and Disposal Type:	Not reported
2018 GPRA Permit Baseline:	Not on the Baseline
2018 GPRA Renewals Baseline:	Not on the Baseline
Permit Renewals Workload Universe:	Not reported

CON EDISON (Continued) **1019905274**

Permit Workload Universe:	Not reported
Permit Progress Universe:	Not reported
Post-Closure Workload Universe:	Not reported
Closure Workload Universe:	Not reported
202 GPRA Corrective Action Baseline:	No
Corrective Action Workload Universe:	No
Subject to Corrective Action Universe:	No
Non-TSDFs Where RCRA CA has Been Imposed Universe:	No
TSDFs Potentially Subject to CA Under 3004 (u)/(v) Universe:	No
TSDFs Only Subject to CA under Discretionary Auth Universe:	No
Corrective Action Priority Ranking:	No NCAPS ranking
Environmental Control Indicator:	No
Institutional Control Indicator:	No
Human Exposure Controls Indicator:	N/A
Groundwater Controls Indicator:	N/A
Operating TSDF Universe:	Not reported
Full Enforcement Universe:	Not reported
Significant Non-Complier Universe:	No
Unaddressed Significant Non-Complier Universe:	No
Addressed Significant Non-Complier Universe:	No
Significant Non-Complier With a Compliance Schedule Universe:	No
Financial Assurance Required:	Not reported
Handler Date of Last Change:	2016-09-09 15:28:59.0
Recognized Trader-Importer:	No
Recognized Trader-Exporter:	No
Importer of Spent Lead Acid Batteries:	No
Exporter of Spent Lead Acid Batteries:	No
Recycler Activity Without Storage:	Not reported
Manifest Broker:	Not reported
Sub-Part P Indicator:	Not reported

Historic Generators:

Receive Date:	2015-07-16 00:00:00.0
Handler Name:	CON EDISON
Federal Waste Generator Description:	Large Quantity Generator
State District Owner:	NY
Large Quantity Handler of Universal Waste:	No
Recognized Trader Importer:	No
Recognized Trader Exporter:	No
Spent Lead Acid Battery Importer:	No
Spent Lead Acid Battery Exporter:	No
Current Record:	No
Non Storage Recycler Activity:	Not reported
Electronic Manifest Broker:	Not reported

Receive Date:	2015-07-16 00:00:00.0
Handler Name:	CON EDISON
Federal Waste Generator Description:	Not a generator, verified
State District Owner:	NY
Large Quantity Handler of Universal Waste:	No
Recognized Trader Importer:	No
Recognized Trader Exporter:	No
Spent Lead Acid Battery Importer:	No
Spent Lead Acid Battery Exporter:	No
Current Record:	Yes
Non Storage Recycler Activity:	Not reported
Electronic Manifest Broker:	Not reported

CON EDISON (Continued) **1019905274**

FINDS:
Registry ID: 110069674392

Click Here:

Environmental Interest/Information System:
RCRAInfo is a national information system that supports the Resource Conservation and Recovery Act (RCRA) program through the tracking of events and activities related to facilities that generate, transport, and treat, store, or dispose of hazardous waste. RCRAInfo allows RCRA program staff to track the notification, permit, compliance, and corrective action activities required under RCRA.

Click this hyperlink while viewing on your computer to access additional FINDS: detail in the EDR Site Report.

ECHO:

Envid:	1019905274
Registry ID:	110069674392
DFR URL:	http://echo.epa.gov/detailed-facility-report?fid=110069674392
Name:	CON EDISON
Address:	5030 BROADWAY
City,State,Zip:	NEW YORK, NY 10034

K183 **MCI D/B/A VERIZON BUSINESS - NGGHNY** **NY UST** **U004122372**
SW **5030 BROADWAY** **NY AST** **N/A**
< 1/8 **NEW YORK, NY 10034**
0.094 mi.
495 ft. **Site 3 of 13 in cluster K**

Relative:
Higher

Actual:
39 ft.

UST:

Name:	MCI D/B/A VERIZON BUSINESS - NGGHNY
Address:	5030 BROADWAY
City,State,Zip:	NEW YORK, NY 10034
Id/Status:	2-344885 / Active
Program Type:	PBS
Region:	STATE
DEC Region:	2
Expiration Date:	10/22/2022
UTM X:	591258.05707
UTM Y:	4524776.69178
Site Type:	Other

Affiliation Records:

Site Id:	16798
Affiliation Type:	Mail Contact
Company Name:	VERIZON GLOBAL EH&S COMPLIANCE
Contact Type:	Not reported
Contact Name:	THOMAS H. BOSSHARD
Address1:	22 BAY AVENUE
Address2:	Not reported
City:	PATCHOGUE
State:	NY
Zip Code:	11772
Country Code:	001
Phone:	(631) 569-3343
EMail:	THOMAS.BOSSHARD@VERIZON.COM
Fax Number:	Not reported
Modified By:	AXODONNE

MCI D/B/A VERIZON BUSINESS - NGGHNY (Continued) **U004122372**

Date Last Modified:	2019-09-04

Site Id:	16798
Affiliation Type:	Facility Operator
Company Name:	MCI D/B/A VERIZON BUSINESS - NGGHNY
Contact Type:	Not reported
Contact Name:	VERIZON BUSINESS
Address1:	Not reported
Address2:	Not reported
City:	Not reported
State:	NN
Zip Code:	Not reported
Country Code:	001
Phone:	(732) 496-8428
EMail:	Not reported
Fax Number:	Not reported
Modified By:	NRLOMBAR
Date Last Modified:	2014-03-07

Site Id:	16798
Affiliation Type:	Emergency Contact
Company Name:	5030 BROADWAY PROPERTIES, LLC
Contact Type:	Not reported
Contact Name:	VERIZON GLOBAL EH&S COMPLIANCE
Address1:	Not reported
Address2:	Not reported
City:	Not reported
State:	NN
Zip Code:	Not reported
Country Code:	999
Phone:	(800) 386-9639
EMail:	Not reported
Fax Number:	Not reported
Modified By:	MFLEONAR
Date Last Modified:	2017-11-01

Site Id:	16798
Affiliation Type:	Facility Owner
Company Name:	5030 BROADWAY PROPERTIES, LLC
Contact Type:	ENVIRONMENTAL MANAGER
Contact Name:	THOMAS BOSSHARD
Address1:	100 WASHINGTON STREET
Address2:	Not reported
City:	NEWARK
State:	NJ
Zip Code:	07102
Country Code:	001
Phone:	(973) 643-7700
EMail:	Not reported
Fax Number:	Not reported
Modified By:	MFLEONAR
Date Last Modified:	2017-11-01

Tank Info:

Tank Number:	001
Tank ID:	32694

MCI D/B/A VERIZON BUSINESS - NGGHNY (Continued) **U004122372**

Tank Status:	Closed - In Place
Material Name:	Closed - In Place
Capacity Gallons:	20000
Install Date:	01/01/1970
Date Tank Closed:	10/01/1995
Registered:	True
Tank Location:	Underground
Tank Type:	Steel/carbon steel
Material Code:	0001
Common Name of Substance:	#2 Fuel Oil (On-Site Consumption)
Tightness Test Method:	03
Date Test:	03/01/1992
Next Test Date:	Not reported
Pipe Model:	Not reported
Modified By:	TRANSLAT
Last Modified:	04/14/2017

Equipment Records:

A00 - Tank Internal Protection - None
D01 - Pipe Type - Steel/Carbon Steel/Iron
H00 - Tank Leak Detection - None
I00 - Overfill - None
B00 - Tank External Protection - None
C00 - Pipe Location - No Piping
F00 - Pipe External Protection - None
J02 - Dispenser - Suction Dispenser
G00 - Tank Secondary Containment - None

Tank Number:	021
Tank ID:	32695
Tank Status:	Closed - In Place
Material Name:	Closed - In Place
Capacity Gallons:	20000
Install Date:	01/01/1970
Date Tank Closed:	10/01/1995
Registered:	True
Tank Location:	Underground
Tank Type:	Steel/carbon steel
Material Code:	0001
Common Name of Substance:	#2 Fuel Oil (On-Site Consumption)
Tightness Test Method:	03
Date Test:	03/01/1992
Next Test Date:	Not reported
Pipe Model:	Not reported
Modified By:	TRANSLAT
Last Modified:	04/14/2017

Equipment Records:

B00 - Tank External Protection - None
C00 - Pipe Location - No Piping
F00 - Pipe External Protection - None
A00 - Tank Internal Protection - None
D01 - Pipe Type - Steel/Carbon Steel/Iron
H00 - Tank Leak Detection - None
I00 - Overfill - None

MCI D/B/A VERIZON BUSINESS - NGGHNY (Continued) **U004122372**

G00 - Tank Secondary Containment - None
J02 - Dispenser - Suction Dispenser

Tank Number:	031
Tank ID:	32696
Tank Status:	Closed - In Place
Material Name:	Closed - In Place
Capacity Gallons:	10000
Install Date:	01/01/1970
Date Tank Closed:	10/01/1995
Registered:	True
Tank Location:	Underground
Tank Type:	Steel/carbon steel
Material Code:	0008
Common Name of Substance:	Diesel
Tightness Test Method:	ZZ
Date Test:	08/01/1988
Next Test Date:	Not reported
Pipe Model:	Not reported
Modified By:	TRANSLAT
Last Modified:	04/14/2017

Equipment Records:

B00 - Tank External Protection - None
C00 - Pipe Location - No Piping
F00 - Pipe External Protection - None
A00 - Tank Internal Protection - None
D01 - Pipe Type - Steel/Carbon Steel/Iron
H00 - Tank Leak Detection - None
I00 - Overfill - None
G00 - Tank Secondary Containment - None
J02 - Dispenser - Suction Dispenser

AST:

Name:	MCI D/B/A VERIZON BUSINESS - NGGHNY
Address:	5030 BROADWAY
City,State,Zip:	NEW YORK, NY 10034
Region:	STATE
DEC Region:	2
Site Status:	Active
Facility Id:	2-344885
Program Type:	PBS
UTM X:	591258.05707
UTM Y:	4524776.69178
Expiration Date:	10/22/2022
Site Type:	Other

Affiliation Records:

Site Id:	16798
Affiliation Type:	Mail Contact
Company Name:	VERIZON GLOBAL EH&S COMPLIANCE
Contact Type:	Not reported
Contact Name:	THOMAS H. BOSSHARD
Address1:	22 BAY AVENUE
Address2:	Not reported
City:	PATCHOGUE

MCI D/B/A VERIZON BUSINESS - NGGHNY (Continued) **U004122372**

State:	NY
Zip Code:	11772
Country Code:	001
Phone:	(631) 569-3343
EMail:	THOMAS.BOSSHARD@VERIZON.COM
Fax Number:	Not reported
Modified By:	AXODONNE
Date Last Modified:	2019-09-04

Site Id:	16798
Affiliation Type:	Facility Operator
Company Name:	MCI D/B/A VERIZON BUSINESS - NGGHNY
Contact Type:	Not reported
Contact Name:	VERIZON BUSINESS
Address1:	Not reported
Address2:	Not reported
City:	Not reported
State:	NN
Zip Code:	Not reported
Country Code:	001
Phone:	(732) 496-8428
EMail:	Not reported
Fax Number:	Not reported
Modified By:	NRLOMBAR
Date Last Modified:	2014-03-07

Site Id:	16798
Affiliation Type:	Emergency Contact
Company Name:	5030 BROADWAY PROPERTIES, LLC
Contact Type:	Not reported
Contact Name:	VERIZON GLOBAL EH&S COMPLIANCE
Address1:	Not reported
Address2:	Not reported
City:	Not reported
State:	NN
Zip Code:	Not reported
Country Code:	999
Phone:	(800) 386-9639
EMail:	Not reported
Fax Number:	Not reported
Modified By:	MFLEONAR
Date Last Modified:	2017-11-01

Site Id:	16798
Affiliation Type:	Facility Owner
Company Name:	5030 BROADWAY PROPERTIES, LLC
Contact Type:	ENVIRONMENTAL MANAGER
Contact Name:	THOMAS BOSSHARD
Address1:	100 WASHINGTON STREET
Address2:	Not reported
City:	NEWARK
State:	NJ
Zip Code:	07102
Country Code:	001
Phone:	(973) 643-7700
EMail:	Not reported
Fax Number:	Not reported

MCI D/B/A VERIZON BUSINESS - NGGHNY (Continued) **U004122372**

Modified By: MFLEONAR
Date Last Modified: 2017-11-01

Tank Info:

Tank Number: 004
Tank Id: 50304
Material Code: 0002
Common Name of Substance: #4 Fuel Oil (On-Site Consumption)

Equipment Records:
I02 - Overfill - High Level Alarm
L09 - Piping Leak Detection - Exempt Suction Piping
G03 - Tank Secondary Containment - Vault (w/o access)
I04 - Overfill - Product Level Gauge (A/G)
C01 - Pipe Location - Aboveground
H01 - Tank Leak Detection - Interstitial - Electronic Monitoring
A00 - Tank Internal Protection - None
B01 - Tank External Protection - Painted/Asphalt Coating
D01 - Pipe Type - Steel/Carbon Steel/Iron
F01 - Pipe External Protection - Painted/Asphalt Coating
J02 - Dispenser - Suction Dispenser
H05 - Tank Leak Detection - In-Tank System (ATG)

Tank Location: Aboveground - on saddles, legs, racks, etc.... Tank bottom is elevated above grade or tank pad, allowing visual inspection.
Tank Type: Steel/Carbon Steel/Iron
Tank Status: Closed - Removed
Pipe Model: Not reported
Install Date: 03/01/1994
Capacity Gallons: 2900
Tightness Test Method: NN
Date Test: Not reported
Next Test Date: Not reported
Date Tank Closed: 09/04/2007
Register: True
Modified By: NRLOMBAR
Last Modified: 04/14/2017
Material Name: #4 fuel oil (on-site consumption)

Tank Number: 005
Tank Id: 50305
Material Code: 0008
Common Name of Substance: Diesel

Equipment Records:
F00 - Pipe External Protection - None
E00 - Piping Secondary Containment - None
I02 - Overfill - High Level Alarm
L09 - Piping Leak Detection - Exempt Suction Piping
A00 - Tank Internal Protection - None
B01 - Tank External Protection - Painted/Asphalt Coating
D01 - Pipe Type - Steel/Carbon Steel/Iron
H01 - Tank Leak Detection - Interstitial - Electronic Monitoring
K00 - Spill Prevention - None
J02 - Dispenser - Suction Dispenser

MCI D/B/A VERIZON BUSINESS - NGGHNY (Continued) **U004122372**

	C01 - Pipe Location - Aboveground
	G02 - Tank Secondary Containment - Vault (w/access)
Tank Location:	Aboveground - on saddles, legs, racks, etc.... Tank bottom is elevated above grade or tank pad, allowing visual inspection.
Tank Type:	Steel/Carbon Steel/Iron
Tank Status:	In Service
Pipe Model:	Not reported
Install Date:	03/01/1994
Capacity Gallons:	3000
Tightness Test Method:	-
Date Test:	Not reported
Next Test Date:	Not reported
Date Tank Closed:	Not reported
Register:	True
Modified By:	MFLEONAR
Last Modified:	12/22/2017
Material Name:	Diesel (E-Gen)

Tank Number:	006
Tank Id:	56610
Material Code:	0008
Common Name of Substance:	Diesel

Equipment Records:

	K00 - Spill Prevention - None
	D01 - Pipe Type - Steel/Carbon Steel/Iron
	H01 - Tank Leak Detection - Interstitial - Electronic Monitoring
	I03 - Overfill - Automatic Shut-Off
	A00 - Tank Internal Protection - None
	B01 - Tank External Protection - Painted/Asphalt Coating
	L09 - Piping Leak Detection - Exempt Suction Piping
	E00 - Piping Secondary Containment - None
	F00 - Pipe External Protection - None
	C01 - Pipe Location - Aboveground
	J02 - Dispenser - Suction Dispenser
	G12 - Tank Secondary Containment - Double-Walled (AG only)
Tank Location:	Aboveground - on saddles, legs, racks, etc.... Tank bottom is elevated above grade or tank pad, allowing visual inspection.
Tank Type:	Steel/Carbon Steel/Iron
Tank Status:	In Service
Pipe Model:	Not reported
Install Date:	01/01/1999
Capacity Gallons:	250
Tightness Test Method:	-
Date Test:	Not reported
Next Test Date:	Not reported
Date Tank Closed:	Not reported
Register:	True
Modified By:	MFLEONAR
Last Modified:	12/22/2017
Material Name:	Diesel (E-Gen)

Tank Number:	007
Tank Id:	222400
Material Code:	0012

MCI D/B/A VERIZON BUSINESS - NGGHNY (Continued) **U004122372**

Common Name of Substance: Kerosene [#1 Fuel Oil] (On-Site Consumption)

Equipment Records:

E00 - Piping Secondary Containment - None
G03 - Tank Secondary Containment - Vault (w/o access)
I02 - Overfill - High Level Alarm
L09 - Piping Leak Detection - Exempt Suction Piping
A00 - Tank Internal Protection - None
B01 - Tank External Protection - Painted/Asphalt Coating
D01 - Pipe Type - Steel/Carbon Steel/Iron
F01 - Pipe External Protection - Painted/Asphalt Coating
C01 - Pipe Location - Aboveground
I04 - Overfill - Product Level Gauge (A/G)
J02 - Dispenser - Suction Dispenser

Tank Location:	Aboveground - on saddles, legs, racks, etc.... Tank bottom is elevated above grade or tank pad, allowing visual inspection.
Tank Type:	Steel/Carbon Steel/Iron
Tank Status:	In Service
Pipe Model:	Not reported
Install Date:	03/01/1994
Capacity Gallons:	3000
Tightness Test Method:	NN
Date Test:	Not reported
Next Test Date:	Not reported
Date Tank Closed:	Not reported
Register:	True
Modified By:	NTFREEMA
Last Modified:	04/14/2017
Material Name:	kerosene [#1 fuel oil] (on-site consumption)

Affiliation Records:

Site Id:	396148
Affiliation Type:	Facility Owner
Company Name:	5030 BROADWAY PROPERTIES, LLC
Contact Type:	AUTHORIZED REPRESENTATIVE
Contact Name:	LONI FERGUSON
Address1:	100 WASHINGTON ST.
Address2:	Not reported
City:	NEWARK
State:	NJ
Zip Code:	07102
Country Code:	001
Phone:	(973) 643-7700
EMail:	Not reported
Fax Number:	Not reported
Modified By:	NTFREEMA
Date Last Modified:	2015-12-18

Site Id:	396148
Affiliation Type:	Mail Contact
Company Name:	EDISON PROPERTIES, LLC
Contact Type:	Not reported
Contact Name:	JOSEPH PIPIA
Address1:	100 WASHINGTON ST.
Address2:	Not reported
City:	NEWARK

MCI D/B/A VERIZON BUSINESS - NGGHNY (Continued) **U004122372**

State:	NJ
Zip Code:	07102
Country Code:	001
Phone:	(516) 457-4772
EMail:	JOEP@EDPROP.COM
Fax Number:	Not reported
Modified By:	NTFREEMA
Date Last Modified:	2015-12-18

Site Id:	396148
Affiliation Type:	Facility Operator
Company Name:	MANHATTAN MINISTORAGE
Contact Type:	Not reported
Contact Name:	RUSSELL WAIGHT
Address1:	Not reported
Address2:	Not reported
City:	Not reported
State:	NN
Zip Code:	Not reported
Country Code:	001
Phone:	(212) 567-6895
EMail:	Not reported
Fax Number:	Not reported
Modified By:	NTFREEMA
Date Last Modified:	2015-12-18

Site Id:	396148
Affiliation Type:	Emergency Contact
Company Name:	5030 BROADWAY PROPERTIES, LLC
Contact Type:	Not reported
Contact Name:	RUSSELL WAIGHT
Address1:	Not reported
Address2:	Not reported
City:	Not reported
State:	NN
Zip Code:	Not reported
Country Code:	999
Phone:	(212) 567-6895
EMail:	Not reported
Fax Number:	Not reported
Modified By:	NTFREEMA
Date Last Modified:	2015-12-18

Tank Info:

Tank Number:	004
Tank Id:	50304
Material Code:	0002
Common Name of Substance:	#4 Fuel Oil (On-Site Consumption)

Equipment Records:

I02 - Overfill - High Level Alarm
L09 - Piping Leak Detection - Exempt Suction Piping
G03 - Tank Secondary Containment - Vault (w/o access)
I04 - Overfill - Product Level Gauge (A/G)
C01 - Pipe Location - Aboveground

MCI D/B/A VERIZON BUSINESS - NGGHNY (Continued) **U004122372**

	H01 - Tank Leak Detection - Interstitial - Electronic Monitoring
	A00 - Tank Internal Protection - None
	B01 - Tank External Protection - Painted/Asphalt Coating
	D01 - Pipe Type - Steel/Carbon Steel/Iron
	F01 - Pipe External Protection - Painted/Asphalt Coating
	J02 - Dispenser - Suction Dispenser
	H05 - Tank Leak Detection - In-Tank System (ATG)
Tank Location:	Aboveground - on saddles, legs, racks, etc.... Tank bottom is elevated above grade or tank pad, allowing visual inspection.
Tank Type:	Steel/Carbon Steel/Iron
Tank Status:	Closed - Removed
Pipe Model:	Not reported
Install Date:	03/01/1994
Capacity Gallons:	2900
Tightness Test Method:	NN
Date Test:	Not reported
Next Test Date:	Not reported
Date Tank Closed:	09/04/2007
Register:	True
Modified By:	NRLOMBAR
Last Modified:	04/14/2017
Material Name:	#4 fuel oil (on-site consumption)

Tank Number:	005
Tank Id:	50305
Material Code:	0008
Common Name of Substance:	Diesel

Equipment Records:

	F00 - Pipe External Protection - None
	E00 - Piping Secondary Containment - None
	I02 - Overfill - High Level Alarm
	L09 - Piping Leak Detection - Exempt Suction Piping
	A00 - Tank Internal Protection - None
	B01 - Tank External Protection - Painted/Asphalt Coating
	D01 - Pipe Type - Steel/Carbon Steel/Iron
	H01 - Tank Leak Detection - Interstitial - Electronic Monitoring
	K00 - Spill Prevention - None
	J02 - Dispenser - Suction Dispenser
	C01 - Pipe Location - Aboveground
	G02 - Tank Secondary Containment - Vault (w/access)
Tank Location:	Aboveground - on saddles, legs, racks, etc.... Tank bottom is elevated above grade or tank pad, allowing visual inspection.
Tank Type:	Steel/Carbon Steel/Iron
Tank Status:	In Service
Pipe Model:	Not reported
Install Date:	03/01/1994
Capacity Gallons:	3000
Tightness Test Method:	-
Date Test:	Not reported
Next Test Date:	Not reported
Date Tank Closed:	Not reported
Register:	True
Modified By:	MFLEONAR
Last Modified:	12/22/2017
Material Name:	Diesel (E-Gen)

MCI D/B/A VERIZON BUSINESS - NGGHNY (Continued) **U004122372**

Tank Number:	006
Tank Id:	56610
Material Code:	0008
Common Name of Substance:	Diesel

Equipment Records:

K00 - Spill Prevention - None
D01 - Pipe Type - Steel/Carbon Steel/Iron
H01 - Tank Leak Detection - Interstitial - Electronic Monitoring
I03 - Overfill - Automatic Shut-Off
A00 - Tank Internal Protection - None
B01 - Tank External Protection - Painted/Asphalt Coating
L09 - Piping Leak Detection - Exempt Suction Piping
E00 - Piping Secondary Containment - None
F00 - Pipe External Protection - None
C01 - Pipe Location - Aboveground
J02 - Dispenser - Suction Dispenser
G12 - Tank Secondary Containment - Double-Walled (AG only)

Tank Location:	Aboveground - on saddles, legs, racks, etc.... Tank bottom is elevated above grade or tank pad, allowing visual inspection.
Tank Type:	Steel/Carbon Steel/Iron
Tank Status:	In Service
Pipe Model:	Not reported
Install Date:	01/01/1999
Capacity Gallons:	250
Tightness Test Method:	-
Date Test:	Not reported
Next Test Date:	Not reported
Date Tank Closed:	Not reported
Register:	True
Modified By:	MFLEONAR
Last Modified:	12/22/2017
Material Name:	Diesel (E-Gen)

Tank Number:	007
Tank Id:	222400
Material Code:	0012
Common Name of Substance:	Kerosene [#1 Fuel Oil] (On-Site Consumption)

Equipment Records:

E00 - Piping Secondary Containment - None
G03 - Tank Secondary Containment - Vault (w/o access)
I02 - Overfill - High Level Alarm
L09 - Piping Leak Detection - Exempt Suction Piping
A00 - Tank Internal Protection - None
B01 - Tank External Protection - Painted/Asphalt Coating
D01 - Pipe Type - Steel/Carbon Steel/Iron
F01 - Pipe External Protection - Painted/Asphalt Coating
C01 - Pipe Location - Aboveground
I04 - Overfill - Product Level Gauge (A/G)
J02 - Dispenser - Suction Dispenser

Tank Location:	Aboveground - on saddles, legs, racks, etc.... Tank bottom is elevated above grade or tank pad, allowing visual inspection.
Tank Type:	Steel/Carbon Steel/Iron
Tank Status:	In Service

MCI D/B/A VERIZON BUSINESS - NGGHNY (Continued) **U004122372**

Pipe Model:	Not reported
Install Date:	03/01/1994
Capacity Gallons:	3000
Tightness Test Method:	NN
Date Test:	Not reported
Next Test Date:	Not reported
Date Tank Closed:	Not reported
Register:	True
Modified By:	NTFREEMA
Last Modified:	04/14/2017
Material Name:	kerosene [#1 fuel oil] (on-site consumption)

K184 **CON EDISON - CUSTOMER MANHOLE CUSTMH** **RCRA-LQG** **1019325245**
SW **5030 BROADWAY** **NYP004807806**
< 1/8 **NEW YORK, NY 10034**
0.094 mi.
495 ft. **Site 4 of 13 in cluster K**

Relative:
Higher

Actual:
39 ft.

RCRA-LQG:

Date Form Received by Agency:	2016-02-26 00:00:00.0
Handler Name:	CON EDISON - CUSTOMER MANHOLE CUSTMH
Handler Address:	5030 BROADWAY
Handler City,State,Zip:	NEW YORK, NY 10034
EPA ID:	NYP004807806
Contact Name:	THERESA BURKARD
Contact Address:	IRVING PL15TH FL NE
Contact City,State,Zip:	NEW YORK, NY 10003
Contact Telephone:	212-460-2262
Contact Fax:	518-402-9767
Contact Email:	BURKARDT@CONED.COM
Contact Title:	ASSOCIATE SCIENTIST
EPA Region:	02
Land Type:	Private
Federal Waste Generator Description:	Large Quantity Generator
Non-Notifier:	Not reported
Biennial Report Cycle:	2015
Accessibility:	Not reported
Active Site Indicator:	Handler Activities
State District Owner:	NY
State District:	NYSDEC R2
Mailing Address:	IRVING PL15TH FL NE
Mailing City,State,Zip:	NEW YORK, NY 10003
Owner Name:	CONSOLIDATED EDISON CO OF NY INC
Owner Type:	Private
Operator Name:	CONSOLIDATED EDISON CO OF NY INC
Operator Type:	Private
Short-Term Generator Activity:	No
Importer Activity:	No
Mixed Waste Generator:	No
Transporter Activity:	No
Transfer Facility Activity:	No
Recycler Activity with Storage:	No
Small Quantity On-Site Burner Exemption:	No
Smelting Melting and Refining Furnace Exemption:	No
Underground Injection Control:	No
Off-Site Waste Receipt:	No
Universal Waste Indicator:	No
Universal Waste Destination Facility:	No

CON EDISON - CUSTOMER MANHOLE CUSTMH (Continued) **1019325245**

Federal Universal Waste:	No
Active Site Fed-Reg Treatment Storage and Disposal Facility:	Not reported
Active Site Converter Treatment storage and Disposal Facility:	Not reported
Active Site State-Reg Treatment Storage and Disposal Facility:	Not reported
Active Site State-Reg Handler:	---
Federal Facility Indicator:	Not reported
Hazardous Secondary Material Indicator:	NN
Sub-Part K Indicator:	Not reported
Commercial TSD Indicator:	No
Treatment Storage and Disposal Type:	Not reported
2018 GPRA Permit Baseline:	Not on the Baseline
2018 GPRA Renewals Baseline:	Not on the Baseline
Permit Renewals Workload Universe:	Not reported
Permit Workload Universe:	Not reported
Permit Progress Universe:	Not reported
Post-Closure Workload Universe:	Not reported
Closure Workload Universe:	Not reported
202 GPRA Corrective Action Baseline:	No
Corrective Action Workload Universe:	No
Subject to Corrective Action Universe:	No
Non-TSDFs Where RCRA CA has Been Imposed Universe:	No
TSDFs Potentially Subject to CA Under 3004 (u)/(v) Universe:	No
TSDFs Only Subject to CA under Discretionary Auth Universe:	No
Corrective Action Priority Ranking:	No NCAPS ranking
Environmental Control Indicator:	No
Institutional Control Indicator:	No
Human Exposure Controls Indicator:	N/A
Groundwater Controls Indicator:	N/A
Operating TSDF Universe:	Not reported
Full Enforcement Universe:	Not reported
Significant Non-Complier Universe:	No
Unaddressed Significant Non-Complier Universe:	No
Addressed Significant Non-Complier Universe:	No
Significant Non-Complier With a Compliance Schedule Universe:	No
Financial Assurance Required:	Not reported
Handler Date of Last Change:	2016-11-07 13:10:02.0
Recognized Trader-Importer:	No
Recognized Trader-Exporter:	No
Importer of Spent Lead Acid Batteries:	No
Exporter of Spent Lead Acid Batteries:	No
Recycler Activity Without Storage:	Not reported
Manifest Broker:	Not reported
Sub-Part P Indicator:	Not reported

Hazardous Waste Summary:

Waste Code:	D008
Waste Description:	LEAD

Handler - Owner Operator:

Owner/Operator Indicator:	Operator
Owner/Operator Name:	CONSOLIDATED EDISON CO OF NY INC
Legal Status:	Private
Date Became Current:	2015-07-16 00:00:00.
Date Ended Current:	Not reported
Owner/Operator Address:	4 IRVING PL
Owner/Operator City,State,Zip:	NEW YORK, NY 10003
Owner/Operator Telephone:	Not reported

CON EDISON - CUSTOMER MANHOLE CUSTMH (Continued) **1019325245**

Owner/Operator Telephone Ext:	Not reported
Owner/Operator Fax:	Not reported
Owner/Operator Email:	Not reported
Owner/Operator Indicator:	Owner
Owner/Operator Name:	CONSOLIDATED EDISON CO OF NY INC
Legal Status:	Private
Date Became Current:	2015-07-16 00:00:00.
Date Ended Current:	Not reported
Owner/Operator Address:	4 IRVING PL
Owner/Operator City,State,Zip:	NEW YORK, NY 10003
Owner/Operator Telephone:	Not reported
Owner/Operator Telephone Ext:	Not reported
Owner/Operator Fax:	Not reported
Owner/Operator Email:	Not reported

Historic Generators:

Receive Date:	2016-02-26 00:00:00.0
Handler Name:	CON EDISON - CUSTOMER MANHOLE CUSTMH
Federal Waste Generator Description:	Large Quantity Generator
State District Owner:	NY
Large Quantity Handler of Universal Waste:	No
Recognized Trader Importer:	No
Recognized Trader Exporter:	No
Spent Lead Acid Battery Importer:	No
Spent Lead Acid Battery Exporter:	No
Current Record:	Yes
Non Storage Recycler Activity:	Not reported
Electronic Manifest Broker:	Not reported

List of NAICS Codes and Descriptions:

NAICS Code:	221122
NAICS Description:	ELECTRIC POWER DISTRIBUTION

K185 **MANHOLE 57914** **NY Spills** **S104786899**
SW **5030 BROADWAY** **N/A**
< 1/8 **MANHATTAN, NY**
0.094 mi.
495 ft. **Site 5 of 13 in cluster K**

Relative:
Higher

Actual:
39 ft.

SPILLS:

Name:	VERIZON
Address:	5030 BROADWAY AVENUE
City,State,Zip:	MANHATTAN, NY
Spill Number/Closed Date:	0230014 / 2000-12-04
Facility ID:	0230014
Facility Type:	ER
DER Facility ID:	263521
Site ID:	327371
DEC Region:	2
Spill Cause:	Equipment Failure
Spill Class:	Not reported
SWIS:	3101
Spill Date:	1995-10-24
Investigator:	MCTIBBE
Referred To:	Not reported

MANHOLE 57914 (Continued) **S104786899**

Reported to Dept:	2002-06-25
CID:	Not reported
Water Affected:	Not reported
Spill Source:	Commercial/Industrial
Spill Notifier:	Responsible Party
Cleanup Ceased:	Not reported
Cleanup Meets Std:	False
Last Inspection:	Not reported
Recommended Penalty:	False
UST Trust:	False
Remediation Phase:	0
Date Entered In Computer:	2002-06-25
Spill Record Last Update:	2002-06-25
Spiller Name:	JOHN QUATRALE
Spiller Company:	VERIZON
Spiller Address:	221 E. 37TH STR
Spiller Company:	001
Contact Name:	JOHN QUATRALE
DEC Memo:	"Prior to Sept, 2004 data translation this spill Lead_DEC Field was TIBBE SPILL OPENED FOR FILING PURPOSES. MINOR SOIL CONTAMINATION DISCOVERED FROM SOIL BORING SAMPLE RESULTS. "
Remarks:	"MINOR SOIL CONTAMINATION DISCOVER DURING TANK CLOSURE "

All Materials:

Site ID:	327371
Operable Unit ID:	866803
Operable Unit:	01
Material ID:	509653
Material Code:	0001A
Material Name:	#2 fuel oil
Case No.:	Not reported
Material FA:	Petroleum
Quantity:	.00
Units:	G
Recovered:	.00
Oxygenate:	Not reported

Name:	MANHOLE 57914
Address:	5030 BROADWAY
City,State,Zip:	MANHATTAN, NY
Spill Number/Closed Date:	0004114 / 2001-10-17
Facility ID:	0004114
Facility Type:	ER
DER Facility ID:	202266
Site ID:	246284
DEC Region:	2
Spill Cause:	Unknown
Spill Class:	C4
SWIS:	3101
Spill Date:	2000-07-05
Investigator:	JHOCONNE
Referred To:	Not reported
Reported to Dept:	2000-07-05
CID:	365
Water Affected:	Not reported
Spill Source:	Unknown
Spill Notifier:	Affected Persons

MANHOLE 57914 (Continued) **S104786899**

Cleanup Ceased:	Not reported
Cleanup Meets Std:	False
Last Inspection:	Not reported
Recommended Penalty:	False
UST Trust:	False
Remediation Phase:	0
Date Entered In Computer:	2000-07-05
Spill Record Last Update:	2001-10-17
Spiller Name:	Not reported
Spiller Company:	UNKNOWN
Spiller Address:	Not reported
Spiller Company:	001
Contact Name:	Not reported
DEC Memo:	"Prior to Sept, 2004 data translation this spill Lead_DEC Field was O'CONNELL Con Ed e2mis Notes: 7/5/00 2qts unknown oil on 80gal water in manhole. PCB and ID sample taken. PCB count returned <1ppm. ID analysis could not be completed due to insufficient amount of sample. Oil water mixture was removed via tanker. Flush truck used high pressure hose to double wash the walls and floor with bio-gen solution. Manhole was then rinsed. Generated three plastic bags of non-hazardous waste (PPE and absorbant pads). 1300gal of oil and water was accumulated."
Remarks:	"2 quarts on 80 gallons - clean up pending lab results - ref #132195"

All Materials:

Site ID:	246284
Operable Unit ID:	825343
Operable Unit:	01
Material ID:	560499
Material Code:	0066A
Material Name:	unknown petroleum
Case No.:	Not reported
Material FA:	Petroleum
Quantity:	1.00
Units:	G
Recovered:	.00
Oxygenate:	Not reported

Name:	N Y TELEPHONE
Address:	5030 BROADWAY
City,State,Zip:	MANHATTAN, NY
Spill Number/Closed Date:	8902470 / 1995-03-16
Facility ID:	8902470
Facility Type:	ER
DER Facility ID:	202266
Site ID:	246285
DEC Region:	2
Spill Cause:	Deliberate
Spill Class:	B4
SWIS:	3101
Spill Date:	1989-06-09
Investigator:	LAW ENFORCEMENT
Referred To:	LAW ENFORCEMENT
Reported to Dept:	1989-06-09
CID:	Not reported
Water Affected:	Not reported
Spill Source:	Commercial Vehicle

MANHOLE 57914 (Continued) **S104786899**

Spill Notifier:	Affected Persons
Cleanup Ceased:	1995-03-16
Cleanup Meets Std:	True
Last Inspection:	Not reported
Recommended Penalty:	False
UST Trust:	False
Remediation Phase:	0
Date Entered In Computer:	1989-06-09
Spill Record Last Update:	1995-03-16
Spiller Name:	Not reported
Spiller Company:	RIVERSIDE CAB CO
Spiller Address:	W 214 ST NR 9 AV
Spiller Company:	001
Contact Name:	Not reported
DEC Memo:	""
Remarks:	"BLACKTOP & CONCRETE STAINED W/OIL. CAB CO DOING AUTO MAINTENANCE & DUMPING WASTE IN SEWER. PRIMARILY ON WEEKENDS."

All Materials:

Site ID:	246285
Operable Unit ID:	929914
Operable Unit:	01
Material ID:	450172
Material Code:	0022
Material Name:	waste oil/used oil
Case No.:	Not reported
Material FA:	Petroleum
Quantity:	-1.00
Units:	Not reported
Recovered:	.00
Oxygenate:	Not reported

K186 **CON EDISON** **NJ MANIFEST** **S120673981**
SW **5030 BROADWAY** **N/A**
< 1/8 **NEW YORK, NY 10034**
0.094 mi.
495 ft. **Site 6 of 13 in cluster K**

Relative:
Higher

Actual:
39 ft.

NJ MANIFEST:

EPA Id:	NYP004807814
Mail Address:	IRVING PL 15TH FL NE
Mail City/State/Zip:	NEW YORK, NY 10003
Facility Phone:	Not reported
Emergency Phone:	Not reported
Contact:	THOMAS TEELING
Comments:	Not reported
SIC Code:	Not reported
County:	NY061
Municipal:	Not reported
Previous EPA Id:	Not reported
Gen Flag:	Not reported
Trans Flag:	Not reported
TSDF Flag:	Not reported
Name Change:	Not reported
Date Change:	Not reported

Manifest:

Manifest Number:	014466946JJK

CON EDISON (Continued) **S120673981**

EPA ID:	NYP004807814
Date Shipped:	7/15/2015
TSDF EPA ID:	NJD002200046
Transporter EPA ID:	NJ0000027193
Transporter 2 EPA ID:	Not reported
Transporter 3 EPA ID:	Not reported
Transporter 4 EPA ID:	Not reported
Transporter 5 EPA ID:	Not reported
Transporter 6 EPA ID:	Not reported
Transporter 7 EPA ID:	Not reported
Transporter 8 EPA ID:	Not reported
Transporter 9 EPA ID:	Not reported
Transporter 10 EPA ID:	Not reported
Date Trans1 Transported Waste:	Not reported
Date Trans2 Transported Waste:	Not reported
Date Trans3 Transported Waste:	Not reported
Date Trans4 Transported Waste:	Not reported
Date Trans5 Transported Waste:	Not reported
Date Trans6 Transported Waste:	Not reported
Date Trans7 Transported Waste:	Not reported
Date Trans8 Transported Waste:	Not reported
Date Trans9 Transported Waste:	Not reported
Date Trans10 Transported Waste:	Not reported
Date TSDF Received Waste:	Not reported
TSDF EPA Facility Name:	Not reported
QTY Units:	Not reported
Transporter SEQ ID:	Not reported
Transporter-1 Date:	Not reported
Waste SEQ ID:	Not reported
Waste Type Code 2:	Not reported
Waste Type Code 3:	Not reported
Waste Type Code 4:	Not reported
Waste Type Code 5:	Not reported
Waste Type Code 6:	Not reported
Date Accepted:	Not reported
Manifest Discrepancy Type:	Not reported
Data Entry Number:	Not reported
Was Load Rejected:	NEW YORK, NY 10003
Reason Load Was Rejected:	Not reported

K187 **NEW YORK TELEPHONE CO** **RCRA NonGen / NLR** **1000872643**
SW **5030 BROADWAY** **FINDS** **NYD987038585**
< 1/8 **NEW YORK, NY 10034** **ECHO**
0.094 mi. **NY MANIFEST**
495 ft. **Site 7 of 13 in cluster K**

Relative:
Higher

Actual:
39 ft.

RCRA-LQG:

Date Form Received by Agency:	2007-01-01 00:00:00.0
Handler Name:	NEW YORK TELEPHONE CO
Handler Address:	5030 BROADWAY
Handler City,State,Zip:	NEW YORK, NY 10034-1655
EPA ID:	NYD987038585
Contact Name:	Not reported
Contact Address:	E 37TH ST
Contact City,State,Zip:	NEW YORK, NY 10016
Contact Telephone:	Not reported

NEW YORK TELEPHONE CO (Continued) **1000872643**

Contact Fax:	Not reported
Contact Email:	Not reported
Contact Title:	Not reported
EPA Region:	02
Land Type:	Private
Federal Waste Generator Description:	Not a generator, verified
Non-Notifier:	Not reported
Biennial Report Cycle:	Not reported
Accessibility:	Not reported
Active Site Indicator:	Not reported
State District Owner:	NY
State District:	NYSDEC R2
Mailing Address:	E 37TH ST
Mailing City,State,Zip:	NEW YORK, NY 10016
Owner Name:	NEW YORK TELEPHONE CO
Owner Type:	Private
Operator Name:	NEW YORK TELEPHONE CO
Operator Type:	Private
Short-Term Generator Activity:	No
Importer Activity:	No
Mixed Waste Generator:	No
Transporter Activity:	No
Transfer Facility Activity:	No
Recycler Activity with Storage:	No
Small Quantity On-Site Burner Exemption:	No
Smelting Melting and Refining Furnace Exemption:	No
Underground Injection Control:	No
Off-Site Waste Receipt:	No
Universal Waste Indicator:	No
Universal Waste Destination Facility:	No
Federal Universal Waste:	No
Active Site Fed-Reg Treatment Storage and Disposal Facility:	Not reported
Active Site Converter Treatment storage and Disposal Facility:	Not reported
Active Site State-Reg Treatment Storage and Disposal Facility:	Not reported
Active Site State-Reg Handler:	---
Federal Facility Indicator:	Not reported
Hazardous Secondary Material Indicator:	NN
Sub-Part K Indicator:	Not reported
Commercial TSD Indicator:	No
Treatment Storage and Disposal Type:	Not reported
2018 GPRA Permit Baseline:	Not on the Baseline
2018 GPRA Renewals Baseline:	Not on the Baseline
Permit Renewals Workload Universe:	Not reported
Permit Workload Universe:	Not reported
Permit Progress Universe:	Not reported
Post-Closure Workload Universe:	Not reported
Closure Workload Universe:	Not reported
202 GPRA Corrective Action Baseline:	No
Corrective Action Workload Universe:	No
Subject to Corrective Action Universe:	No
Non-TSDFs Where RCRA CA has Been Imposed Universe:	No
TSDFs Potentially Subject to CA Under 3004 (u)/(v) Universe:	No
TSDFs Only Subject to CA under Discretionary Auth Universe:	No
Corrective Action Priority Ranking:	No NCAPS ranking
Environmental Control Indicator:	No
Institutional Control Indicator:	No
Human Exposure Controls Indicator:	N/A

NEW YORK TELEPHONE CO (Continued) **1000872643**

Groundwater Controls Indicator:	N/A
Operating TSDF Universe:	Not reported
Full Enforcement Universe:	Not reported
Significant Non-Complier Universe:	No
Unaddressed Significant Non-Complier Universe:	No
Addressed Significant Non-Complier Universe:	No
Significant Non-Complier With a Compliance Schedule Universe:	No
Financial Assurance Required:	Not reported
Handler Date of Last Change:	2015-04-14 00:00:00.0
Recognized Trader-Importer:	No
Recognized Trader-Exporter:	No
Importer of Spent Lead Acid Batteries:	No
Exporter of Spent Lead Acid Batteries:	No
Recycler Activity Without Storage:	Not reported
Manifest Broker:	Not reported
Sub-Part P Indicator:	Not reported

Handler - Owner Operator:

Owner/Operator Indicator:	Owner
Owner/Operator Name:	NEW YORK TELEPHONE CO
Legal Status:	Private
Date Became Current:	Not reported
Date Ended Current:	Not reported
Owner/Operator Address:	5030 BROADWAY
Owner/Operator City,State,Zip:	NEW YORK, NY 10034
Owner/Operator Telephone:	212-338-7694
Owner/Operator Telephone Ext:	Not reported
Owner/Operator Fax:	Not reported
Owner/Operator Email:	Not reported

Owner/Operator Indicator:	Operator
Owner/Operator Name:	NEW YORK TELEPHONE CO
Legal Status:	Private
Date Became Current:	Not reported
Date Ended Current:	Not reported
Owner/Operator Address:	5030 BROADWAY
Owner/Operator City,State,Zip:	NEW YORK, NY 10034
Owner/Operator Telephone:	212-338-7694
Owner/Operator Telephone Ext:	Not reported
Owner/Operator Fax:	Not reported
Owner/Operator Email:	Not reported

Owner/Operator Indicator:	Owner
Owner/Operator Name:	NEW YORK TELEPHONE CO
Legal Status:	Private
Date Became Current:	Not reported
Date Ended Current:	Not reported
Owner/Operator Address:	5030 BROADWAY
Owner/Operator City,State,Zip:	NEW YORK, NY 10034
Owner/Operator Telephone:	212-338-7694
Owner/Operator Telephone Ext:	Not reported
Owner/Operator Fax:	Not reported
Owner/Operator Email:	Not reported

Historic Generators:

Receive Date:	1999-07-08 00:00:00.0
Handler Name:	NEW YORK TELEPHONE CO

NEW YORK TELEPHONE CO (Continued) **1000872643**

Federal Waste Generator Description:	Not a generator, verified
State District Owner:	NY
Large Quantity Handler of Universal Waste:	No
Recognized Trader Importer:	No
Recognized Trader Exporter:	No
Spent Lead Acid Battery Importer:	No
Spent Lead Acid Battery Exporter:	No
Current Record:	No
Non Storage Recycler Activity:	Not reported
Electronic Manifest Broker:	Not reported

Receive Date:	2006-01-01 00:00:00.0
Handler Name:	NEW YORK TELEPHONE CO
Federal Waste Generator Description:	Not a generator, verified
State District Owner:	NY
Large Quantity Handler of Universal Waste:	No
Recognized Trader Importer:	No
Recognized Trader Exporter:	No
Spent Lead Acid Battery Importer:	No
Spent Lead Acid Battery Exporter:	No
Current Record:	No
Non Storage Recycler Activity:	Not reported
Electronic Manifest Broker:	Not reported

Receive Date:	2007-01-01 00:00:00.0
Handler Name:	NEW YORK TELEPHONE CO
Federal Waste Generator Description:	Not a generator, verified
State District Owner:	NY
Large Quantity Handler of Universal Waste:	No
Recognized Trader Importer:	No
Recognized Trader Exporter:	No
Spent Lead Acid Battery Importer:	No
Spent Lead Acid Battery Exporter:	No
Current Record:	Yes
Non Storage Recycler Activity:	Not reported
Electronic Manifest Broker:	Not reported

Receive Date:	1993-08-03 00:00:00.0
Handler Name:	NEW YORK TELEPHONE CO
Federal Waste Generator Description:	Large Quantity Generator
State District Owner:	NY
Large Quantity Handler of Universal Waste:	No
Recognized Trader Importer:	No
Recognized Trader Exporter:	No
Spent Lead Acid Battery Importer:	No
Spent Lead Acid Battery Exporter:	No
Current Record:	No
Non Storage Recycler Activity:	Not reported
Electronic Manifest Broker:	Not reported

FINDS:
Registry ID: 110004507392

Click Here:

Environmental Interest/Information System:

NEW YORK TELEPHONE CO (Continued) **1000872643**

RCRAInfo is a national information system that supports the Resource Conservation and Recovery Act (RCRA) program through the tracking of events and activities related to facilities that generate, transport, and treat, store, or dispose of hazardous waste. RCRAInfo allows RCRA program staff to track the notification, permit, compliance, and corrective action activities required under RCRA.

Registry ID: 110019206964

Click Here:

Environmental Interest/Information System:

FIS (New York - Facility Information System) is New York's Department of Environmental Conservation (DEC) information system for tracking environmental facility information found across the State.

Click this hyperlink while viewing on your computer to access additional FINDS: detail in the EDR Site Report.

ECHO:

Envid:	1000872643
Registry ID:	110004507392
DFR URL:	http://echo.epa.gov/detailed-facility-report?fid=110004507392
Name:	NEW YORK TELEPHONE CO
Address:	5030 BROADWAY
City,State,Zip:	NEW YORK, NY 10034

NY MANIFEST:

Name:	CON ED
Address:	5030 BROADWAY
City,State,Zip:	NEW YORK, NY 10034
Country:	USA
EPA ID:	NYP004807806
Facility Status:	Not reported
Location Address 1:	5030 BROADWAY
Code:	BP
Location Address 2:	Not reported
Total Tanks:	Not reported
Location City:	NEW YORK
Location State:	NY
Location Zip:	10034
Location Zip 4:	Not reported

NY MANIFEST:

EPAID:	NYP004807806
Mailing Name:	CON ED
Mailing Contact:	THERESA BURKARD
Mailing Address 1:	4 IRVING PL 15TH FL NE
Mailing Address 2:	Not reported
Mailing City:	NEW YORK
Mailing State:	NY
Mailing Zip:	10003
Mailing Zip 4:	Not reported
Mailing Country:	USA
Mailing Phone:	2124602262

Name:	TELESECTOR RESOURCES GROUP INC
Address:	5030 BROADWAY

NEW YORK TELEPHONE CO (Continued) **1000872643**

City,State,Zip:	NEW YORK, NY 10034-1655
Country:	USA
EPA ID:	NYD987038585
Facility Status:	Not reported
Location Address 1:	5030 BROADWAY
Code:	BP
Location Address 2:	Not reported
Total Tanks:	Not reported
Location City:	NEW YORK
Location State:	NY
Location Zip:	10034
Location Zip 4:	Not reported

NY MANIFEST:

EPAID:	NYD987038585
Mailing Name:	TELESECTOR RESOURCES GROUP INC
Mailing Contact:	VALERIE POWELL
Mailing Address 1:	221 E 37TH ST 4TH FLOOR
Mailing Address 2:	Not reported
Mailing City:	NEW YORK
Mailing State:	NY
Mailing Zip:	10016
Mailing Zip 4:	Not reported
Mailing Country:	USA
Mailing Phone:	2123387637

NY MANIFEST:

Document ID:	MAH2636560
Manifest Status:	C
seq:	Not reported
Year:	1993
Trans1 State ID:	MA970642
Trans2 State ID:	ME620080
Generator Ship Date:	08/09/1993
Trans1 Recv Date:	08/09/1993
Trans2 Recv Date:	08/11/1993
TSD Site Recv Date:	08/12/1993
Part A Recv Date:	11/04/1993
Part B Recv Date:	09/01/1993
Generator EPA ID:	NYD987038585
Trans1 EPA ID:	MAD039322250
Trans2 EPA ID:	MAD039322250
TSDF ID 1:	MAD053452637
TSDF ID 2:	Not reported
Manifest Tracking Number:	Not reported
Import Indicator:	Not reported
Export Indicator:	Not reported
Discr Quantity Indicator:	Not reported
Discr Type Indicator:	Not reported
Discr Residue Indicator:	Not reported
Discr Partial Reject Indicator:	Not reported
Discr Full Reject Indicator:	Not reported
Manifest Ref Number:	Not reported
Alt Facility RCRA ID:	Not reported
Alt Facility Sign Date:	Not reported
MGMT Method Type Code:	Not reported
Waste Code:	F001 - UNKNOWN

NEW YORK TELEPHONE CO (Continued) **1000872643**

Waste Code:	Not reported
Waste Code:	Not reported
Waste Code:	Not reported
Waste Code:	Not reported
Waste Code:	Not reported
Quantity:	00080
Units:	G - Gallons (liquids only)* (8.3 pounds)
Number of Containers:	002
Container Type:	DM - Metal drums, barrels
Handling Method:	B Incineration, heat recovery, burning.
Specific Gravity:	100
Waste Code:	D007 - CHROMIUM 5.0 MG/L TCLP
Waste Code:	Not reported
Waste Code:	Not reported
Waste Code:	Not reported
Waste Code:	Not reported
Quantity:	00030
Units:	G - Gallons (liquids only)* (8.3 pounds)
Number of Containers:	001
Container Type:	DM - Metal drums, barrels
Handling Method:	B Incineration, heat recovery, burning.
Specific Gravity:	100

Click this hyperlink while viewing on your computer to access
-1 additional NY MANIFEST: record(s) in the EDR Site Report.

H188 **SPILL NUMBER 0112141** **NY Spills** **S106002132**
NNW **100 PARK TERR WEST** **N/A**
< 1/8 **MANHATTAN, NY**
0.096 mi.
507 ft. **Site 10 of 18 in cluster H**

Relative:
Higher

Actual:
88 ft.

SPILLS:

Name:	SPILL NUMBER 0112141
Address:	100 PARK TERR WEST
City,State,Zip:	MANHATTAN, NY
Spill Number/Closed Date:	0112141 / 2002-07-23
Facility ID:	0112141
Facility Type:	ER
DER Facility ID:	168303
Site ID:	202325
DEC Region:	2
Spill Cause:	Equipment Failure
Spill Class:	C4
SWIS:	3101
Spill Date:	2002-03-26
Investigator:	JBVOUGHT
Referred To:	Not reported
Reported to Dept:	2002-03-26
CID:	396
Water Affected:	Not reported
Spill Source:	Tank Truck
Spill Notifier:	Responsible Party
Cleanup Ceased:	Not reported
Cleanup Meets Std:	False
Last Inspection:	Not reported
Recommended Penalty:	False

SPILL NUMBER 0112141 (Continued) **S106002132**

UST Trust:	False
Remediation Phase:	0
Date Entered In Computer:	2002-03-26
Spill Record Last Update:	2002-07-23
Spiller Name:	DENNIS FARLEY
Spiller Company:	MYSTIC TRANSPORTATION
Spiller Address:	19-01 STEINWAY STREET
Spiller Company:	001
Contact Name:	TONY PERETTA
DEC Memo:	"Prior to Sept, 2004 data translation this spill Lead_DEC Field was VOUGHT 7/23/2002-VOUGHT-Spill caused by unloading from wrong comparmtent from new positive venting system on truck. Spill came out of vent on truck. Spill cleaned with adsorbent material and biosolve. Spill on asphalt and no sewers or drains were affected. Four automobiles were sprayed and cleaned. Spill report and manifest received from Mystic on 7/23. Spill closed by Vought."
Remarks:	"problem w/ truck...clean up crew on the scene."

All Materials:

Site ID:	202325
Operable Unit ID:	849090
Operable Unit:	01
Material ID:	526154
Material Code:	0002A
Material Name:	#4 fuel oil
Case No.:	Not reported
Material FA:	Petroleum
Quantity:	20.00
Units:	G
Recovered:	.00
Oxygenate:	Not reported

H189 **100 PARK TERRACE WEST OWNERS** **NY AST** **U003393575**
NNW **100 PARK TERRACE WEST** **N/A**
< 1/8 **NEW YORK, NY 10034**
0.096 mi.
507 ft. **Site 11 of 18 in cluster H**

Relative:
Higher

Actual:
88 ft.

AST:

Name:	100 PARK TERRACE WEST OWNERS
Address:	100 PARK TERRACE WEST
City,State,Zip:	NEW YORK, NY 10034
Region:	STATE
DEC Region:	2
Site Status:	Active
Facility Id:	2-211133
Program Type:	PBS
UTM X:	591318.79766
UTM Y:	4525112.01186
Expiration Date:	09/16/2022
Site Type:	Apartment Building/Office Building

Affiliation Records:

Site Id:	7676
Affiliation Type:	Facility Owner
Company Name:	BLUE WOODS MGMT GROUP
Contact Type:	MGR
Contact Name:	JUSTIN VERRET

100 PARK TERRACE WEST OWNERS (Continued) **U003393575**

Address1:	3 WEST MAIN ST., SUITE 205
Address2:	Not reported
City:	ELMSFORD
State:	NY
Zip Code:	10523
Country Code:	001
Phone:	(914) 524-8600
EMail:	Not reported
Fax Number:	Not reported
Modified By:	ACDANIEL
Date Last Modified:	2018-12-18

Site Id:	7676
Affiliation Type:	Mail Contact
Company Name:	BLUE WOODS MGMT GROUP
Contact Type:	Not reported
Contact Name:	JUSTIN VERRET
Address1:	3 WEST MAIN ST.
Address2:	SUITE 205
City:	ELMSFORD
State:	NY
Zip Code:	10523
Country Code:	001
Phone:	(914) 524-8600
EMail:	JVERRET@BLUEWOODSMGMT.COM
Fax Number:	Not reported
Modified By:	ACDANIEL
Date Last Modified:	2018-12-18

Site Id:	7676
Affiliation Type:	Facility Operator
Company Name:	100 PARK TERRACE WEST OWNERS
Contact Type:	Not reported
Contact Name:	TOMMY MURGOSKA
Address1:	Not reported
Address2:	Not reported
City:	Not reported
State:	NN
Zip Code:	Not reported
Country Code:	001
Phone:	(917) 288-5575
EMail:	Not reported
Fax Number:	Not reported
Modified By:	ACDANIEL
Date Last Modified:	2018-12-18

Site Id:	7676
Affiliation Type:	Emergency Contact
Company Name:	BLUE WOODS MGMT GROUP
Contact Type:	Not reported
Contact Name:	DON WILSON
Address1:	Not reported
Address2:	Not reported
City:	Not reported
State:	NN
Zip Code:	Not reported
Country Code:	999

100 PARK TERRACE WEST OWNERS (Continued) **U003393575**

Phone:	(914) 524-8600
EMail:	Not reported
Fax Number:	Not reported
Modified By:	ACDANIEL
Date Last Modified:	2018-12-18

Tank Info:

Tank Number:	001
Tank Id:	30803
Material Code:	0002
Common Name of Substance:	#4 Fuel Oil (On-Site Consumption)

Equipment Records:

B01 - Tank External Protection - Painted/Asphalt Coating
D01 - Pipe Type - Steel/Carbon Steel/Iron
F00 - Pipe External Protection - None
E00 - Piping Secondary Containment - None
H00 - Tank Leak Detection - None
I00 - Overfill - None
K01 - Spill Prevention - Catch Basin
L09 - Piping Leak Detection - Exempt Suction Piping
G01 - Tank Secondary Containment - Diking (Aboveground)
C01 - Pipe Location - Aboveground
A02 - Tank Internal Protection - Rubber Liner
J02 - Dispenser - Suction Dispenser

Tank Location:	Aboveground - contact with impervious barrier... Tank bottom rests on impervious barrier, allowing visual indication of leaks.
Tank Type:	Steel/Carbon Steel/Iron
Tank Status:	In Service
Pipe Model:	Not reported
Install Date:	04/01/1992
Capacity Gallons:	5000
Tightness Test Method:	ZZ
Date Test:	04/01/1992
Next Test Date:	Not reported
Date Tank Closed:	Not reported
Register:	True
Modified By:	MSBAPTIS
Last Modified:	04/14/2017
Material Name:	#4 fuel oil (on-site consumption)

E190 **CON EDISON** **NY MANIFEST** **S116044481**
WSW **10 PARK TERR** **N/A**
< 1/8 **NEW YORK, NY 10034**
0.098 mi.
519 ft. **Site 14 of 14 in cluster E**

Relative:
Higher

Actual:
94 ft.

NY MANIFEST:

Name:	CON EDISON
Address:	10 PARK TERR
City,State,Zip:	NEW YORK, NY 10034
Country:	USA
EPA ID:	NYP004408803
Facility Status:	Not reported
Location Address 1:	10 PARK TERR
Code:	BP

CON EDISON (Continued) **S116044481**

Location Address 2:	SB42330
Total Tanks:	Not reported
Location City:	NEW YORK
Location State:	NY
Location Zip:	10034
Location Zip 4:	Not reported

NY MANIFEST:

EPAID:	NYP004408803
Mailing Name:	CON EDISON
Mailing Contact:	CON EDISON
Mailing Address 1:	4 IRVING PLACE
Mailing Address 2:	15TH FL
Mailing City:	NEW YORK
Mailing State:	NY
Mailing Zip:	10003
Mailing Zip 4:	Not reported
Mailing Country:	USA
Mailing Phone:	Not reported

NY MANIFEST:

Document ID:	Not reported
Manifest Status:	Not reported
seq:	Not reported
Year:	Not reported
Trans1 State ID:	NJD003812047
Trans2 State ID:	Not reported
Generator Ship Date:	12/19/2013
Trans1 Recv Date:	12/19/2013
Trans2 Recv Date:	Not reported
TSD Site Recv Date:	12/20/2013
Part A Recv Date:	Not reported
Part B Recv Date:	Not reported
Generator EPA ID:	NYP004408803
Trans1 EPA ID:	Not reported
Trans2 EPA ID:	Not reported
TSDF ID 1:	NJD991291105
TSDF ID 2:	Not reported
Manifest Tracking Number:	002299816GBF
Import Indicator:	N
Export Indicator:	N
Discr Quantity Indicator:	N
Discr Type Indicator:	N
Discr Residue Indicator:	N
Discr Partial Reject Indicator:	N
Discr Full Reject Indicator:	N
Manifest Ref Number:	Not reported
Alt Facility RCRA ID:	Not reported
Alt Facility Sign Date:	Not reported
MGMT Method Type Code:	H110
Waste Code:	Not reported
Waste Code:	Not reported
Waste Code:	Not reported
Waste Code:	Not reported
Waste Code:	Not reported
Waste Code:	Not reported
Quantity:	500

CON EDISON (Continued) **S116044481**

Units:	P - Pounds
Number of Containers:	1
Container Type:	TT - Cargo tank, tank trucks
Handling Method:	T Chemical, physical, or biological treatment.
Specific Gravity:	1
Waste Code:	D008
Waste Code 1_2:	Not reported
Waste Code 1_3:	Not reported
Waste Code 1_4:	Not reported
Waste Code 1_5:	Not reported
Waste Code 1_6:	Not reported

G191 **SIGNAL SHOP/207TH ST YARD** **NY Spills** **S106001621**
SE **396 WEST 215TH ST** **N/A**
< 1/8 **NEW YORK, NY**
0.099 mi.
523 ft. **Site 10 of 13 in cluster G**

Relative:
Lower

Actual:
25 ft.

SPILLS:

Name:	SIGNAL SHOP/207TH ST YARD
Address:	396 WEST 215TH ST
City,State,Zip:	NEW YORK, NY
Spill Number/Closed Date:	0111506 / 2002-07-26
Facility ID:	0111506
Facility Type:	ER
DER Facility ID:	256244
Site ID:	317888
DEC Region:	2
Spill Cause:	Equipment Failure
Spill Class:	C3
SWIS:	3101
Spill Date:	2002-03-06
Investigator:	MCTIBBE
Referred To:	Not reported
Reported to Dept:	2002-03-06
CID:	211
Water Affected:	Not reported
Spill Source:	Commercial/Industrial
Spill Notifier:	Responsible Party
Cleanup Ceased:	Not reported
Cleanup Meets Std:	False
Last Inspection:	Not reported
Recommended Penalty:	False
UST Trust:	False
Remediation Phase:	0
Date Entered In Computer:	2002-03-06
Spill Record Last Update:	2002-07-26
Spiller Name:	Not reported
Spiller Company:	NY CITY TRANSIT
Spiller Address:	Not reported
Spiller Company:	001
Contact Name:	JAMES CRANDALL
DEC Memo:	"Prior to Sept, 2004 data translation this spill Lead_DEC Field was TIBBE 300 gallons of Green Power cleaner spilled from the drain line of a parts cleaner. pH 12.3 diluted to pH 9 or 10. DEP notified. Dye test confirmed that drain discharges to Harlem River. All product went to the reiver. Tank taken out of service until repairs. Storm

SIGNAL SHOP/207TH ST YARD (Continued) **S106001621**

drain pludded to prevent another incident."

Remarks: "2 INCH DRAIN LINE FAILED ON NEW TANK - APPROX 250 GALS ENTERED STORM SEWER - REST OF SPILL CONTAINED"

All Materials:

Site ID:	317888
Operable Unit ID:	848509
Operable Unit:	01
Material ID:	525524
Material Code:	0045A
Material Name:	cleaning chemicals/products
Case No.:	Not reported
Material FA:	Other
Quantity:	.00
Units:	G
Recovered:	.00
Oxygenate:	Not reported

G192 **NYCT-215 SIGNAL SHOP** **RCRA NonGen / NLR** **1000890448**
SE **396 W 215 ST** **FINDS** **NY0000366542**
< 1/8 **NEW YORK, NY 10034** **ECHO**
0.099 mi. **NJ MANIFEST**
523 ft. **Site 11 of 13 in cluster G**

Relative:
Lower

Actual:
25 ft.

RCRA-LQG:

Date Form Received by Agency:	2010-11-10 00:00:00.0
Handler Name:	NYCT-215 SIGNAL SHOP
Handler Address:	396 W 215 ST
Handler City,State,Zip:	NEW YORK, NY 10034
EPA ID:	NY0000366542
Contact Name:	JENNIFER WUOTINEN
Contact Address:	BROADWAY 27TH FLOOR
Contact City,State,Zip:	NEW YORK, NY 10004
Contact Telephone:	646-252-5774
Contact Fax:	Not reported
Contact Email:	JENNIFER.WUOTINEN@NYCT.COM
Contact Title:	Not reported
EPA Region:	02
Land Type:	State
Federal Waste Generator Description:	Not a generator, verified
Non-Notifier:	Not reported
Biennial Report Cycle:	Not reported
Accessibility:	Not reported
Active Site Indicator:	Not reported
State District Owner:	NY
State District:	NYSDEC R2
Mailing Address:	BROADWAY 27TH FLOOR
Mailing City,State,Zip:	NEW YORK, NY 10004
Owner Name:	Not reported
Owner Type:	Not reported
Operator Name:	Not reported
Operator Type:	Not reported
Short-Term Generator Activity:	No
Importer Activity:	No
Mixed Waste Generator:	No
Transporter Activity:	No
Transfer Facility Activity:	No

NYCT-215 SIGNAL SHOP (Continued) **1000890448**

Recycler Activity with Storage:	No
Small Quantity On-Site Burner Exemption:	No
Smelting Melting and Refining Furnace Exemption:	No
Underground Injection Control:	No
Off-Site Waste Receipt:	No
Universal Waste Indicator:	No
Universal Waste Destination Facility:	No
Federal Universal Waste:	No
Active Site Fed-Reg Treatment Storage and Disposal Facility:	Not reported
Active Site Converter Treatment storage and Disposal Facility:	Not reported
Active Site State-Reg Treatment Storage and Disposal Facility:	Not reported
Active Site State-Reg Handler:	---
Federal Facility Indicator:	Not reported
Hazardous Secondary Material Indicator:	NN
Sub-Part K Indicator:	Not reported
Commercial TSD Indicator:	No
Treatment Storage and Disposal Type:	Not reported
2018 GPRA Permit Baseline:	Not on the Baseline
2018 GPRA Renewals Baseline:	Not on the Baseline
Permit Renewals Workload Universe:	Not reported
Permit Workload Universe:	Not reported
Permit Progress Universe:	Not reported
Post-Closure Workload Universe:	Not reported
Closure Workload Universe:	Not reported
202 GPRA Corrective Action Baseline:	No
Corrective Action Workload Universe:	No
Subject to Corrective Action Universe:	No
Non-TSDFs Where RCRA CA has Been Imposed Universe:	No
TSDFs Potentially Subject to CA Under 3004 (u)/(v) Universe:	No
TSDFs Only Subject to CA under Discretionary Auth Universe:	No
Corrective Action Priority Ranking:	No NCAPS ranking
Environmental Control Indicator:	No
Institutional Control Indicator:	No
Human Exposure Controls Indicator:	N/A
Groundwater Controls Indicator:	N/A
Operating TSDF Universe:	Not reported
Full Enforcement Universe:	Not reported
Significant Non-Complier Universe:	No
Unaddressed Significant Non-Complier Universe:	No
Addressed Significant Non-Complier Universe:	No
Significant Non-Complier With a Compliance Schedule Universe:	No
Financial Assurance Required:	Not reported
Handler Date of Last Change:	2015-11-16 08:59:14.0
Recognized Trader-Importer:	No
Recognized Trader-Exporter:	No
Importer of Spent Lead Acid Batteries:	No
Exporter of Spent Lead Acid Batteries:	No
Recycler Activity Without Storage:	Not reported
Manifest Broker:	Not reported
Sub-Part P Indicator:	Not reported

Handler - Owner Operator:

Owner/Operator Indicator:	Operator
Owner/Operator Name:	NEW YORK CITY TRANSIT
Legal Status:	State
Date Became Current:	1953-06-01 00:00:00.
Date Ended Current:	Not reported
Owner/Operator Address:	Not reported

NYCT-215 SIGNAL SHOP (Continued) **1000890448**

Owner/Operator City,State,Zip:	Not reported
Owner/Operator Telephone:	Not reported
Owner/Operator Telephone Ext:	Not reported
Owner/Operator Fax:	Not reported
Owner/Operator Email:	Not reported

Owner/Operator Indicator:	Owner
Owner/Operator Name:	NEW YORK CITY TRANSIT AUTHORITY
Legal Status:	State
Date Became Current:	Not reported
Date Ended Current:	Not reported
Owner/Operator Address:	370 JAY ST ROOM 809
Owner/Operator City,State,Zip:	BROOKLYN, NY 11201
Owner/Operator Telephone:	718-330-4581
Owner/Operator Telephone Ext:	Not reported
Owner/Operator Fax:	Not reported
Owner/Operator Email:	Not reported

Owner/Operator Indicator:	Owner
Owner/Operator Name:	NYCT
Legal Status:	State
Date Became Current:	1953-06-01 00:00:00.
Date Ended Current:	Not reported
Owner/Operator Address:	370 JAY ST - RM 819
Owner/Operator City,State,Zip:	BROOKLYN, NY 11201
Owner/Operator Telephone:	Not reported
Owner/Operator Telephone Ext:	Not reported
Owner/Operator Fax:	Not reported
Owner/Operator Email:	Not reported

Owner/Operator Indicator:	Operator
Owner/Operator Name:	NYCT
Legal Status:	State
Date Became Current:	1953-06-01 00:00:00.
Date Ended Current:	Not reported
Owner/Operator Address:	Not reported
Owner/Operator City,State,Zip:	Not reported
Owner/Operator Telephone:	Not reported
Owner/Operator Telephone Ext:	Not reported
Owner/Operator Fax:	Not reported
Owner/Operator Email:	Not reported

Owner/Operator Indicator:	PO
Owner/Operator Name:	NEW YORK CITY TRANSIT
Legal Status:	State
Date Became Current:	1953-06-01 00:00:00.
Date Ended Current:	2010-11-08 00:00:00.
Owner/Operator Address:	2 BROADWAY
Owner/Operator City,State,Zip:	NEW YORK, NY 10004
Owner/Operator Telephone:	646-252-5774
Owner/Operator Telephone Ext:	Not reported
Owner/Operator Fax:	Not reported
Owner/Operator Email:	Not reported

Owner/Operator Indicator:	Owner
Owner/Operator Name:	NYCT
Legal Status:	State

NYCT-215 SIGNAL SHOP (Continued) **1000890448**

Date Became Current:	1953-06-01 00:00:00.
Date Ended Current:	Not reported
Owner/Operator Address:	2 BROADWAY
Owner/Operator City,State,Zip:	NEW YORK, NY 10004
Owner/Operator Telephone:	Not reported
Owner/Operator Telephone Ext:	Not reported
Owner/Operator Fax:	Not reported
Owner/Operator Email:	Not reported
Owner/Operator Indicator:	Owner
Owner/Operator Name:	NEW YORK CITY TRANSIT
Legal Status:	State
Date Became Current:	1953-06-01 00:00:00.
Date Ended Current:	Not reported
Owner/Operator Address:	2 BROADWAY 27TH FLOOR
Owner/Operator City,State,Zip:	BOWLING GREEN, NY 10004
Owner/Operator Telephone:	Not reported
Owner/Operator Telephone Ext:	Not reported
Owner/Operator Fax:	Not reported
Owner/Operator Email:	Not reported
Owner/Operator Indicator:	Owner
Owner/Operator Name:	NEW YORK CITY TRANSIT
Legal Status:	State
Date Became Current:	1953-06-01 00:00:00.
Date Ended Current:	Not reported
Owner/Operator Address:	2 BROADWAY
Owner/Operator City,State,Zip:	NEW YORK, NY 10004
Owner/Operator Telephone:	Not reported
Owner/Operator Telephone Ext:	Not reported
Owner/Operator Fax:	Not reported
Owner/Operator Email:	Not reported
Owner/Operator Indicator:	Operator
Owner/Operator Name:	NYCT
Legal Status:	State
Date Became Current:	1953-06-01 00:00:00.
Date Ended Current:	Not reported
Owner/Operator Address:	Not reported
Owner/Operator City,State,Zip:	Not reported
Owner/Operator Telephone:	Not reported
Owner/Operator Telephone Ext:	Not reported
Owner/Operator Fax:	Not reported
Owner/Operator Email:	Not reported
Owner/Operator Indicator:	Owner
Owner/Operator Name:	NYCT
Legal Status:	State
Date Became Current:	1953-06-01 00:00:00.
Date Ended Current:	Not reported
Owner/Operator Address:	370 JAY ST - RM 819
Owner/Operator City,State,Zip:	BROOKLYN, NY 11201
Owner/Operator Telephone:	Not reported
Owner/Operator Telephone Ext:	Not reported
Owner/Operator Fax:	Not reported
Owner/Operator Email:	Not reported

NYCT-215 SIGNAL SHOP (Continued) **1000890448**

Owner/Operator Indicator:	PP
Owner/Operator Name:	NEW YORK CITY TRANSIT
Legal Status:	State
Date Became Current:	1953-06-01 00:00:00.
Date Ended Current:	2010-11-08 00:00:00.
Owner/Operator Address:	2 BROADWAY 27TH FLOOR
Owner/Operator City,State,Zip:	NEW YORK, NY 10004
Owner/Operator Telephone:	646-252-5774
Owner/Operator Telephone Ext:	Not reported
Owner/Operator Fax:	Not reported
Owner/Operator Email:	Not reported

Owner/Operator Indicator:	Operator
Owner/Operator Name:	NEW YORK CITY TRANSIT
Legal Status:	State
Date Became Current:	1953-06-01 00:00:00.
Date Ended Current:	Not reported
Owner/Operator Address:	Not reported
Owner/Operator City,State,Zip:	Not reported
Owner/Operator Telephone:	Not reported
Owner/Operator Telephone Ext:	Not reported
Owner/Operator Fax:	Not reported
Owner/Operator Email:	Not reported

Owner/Operator Indicator:	Operator
Owner/Operator Name:	NO NAME FOUND
Legal Status:	State
Date Became Current:	1953-06-01 00:00:00.
Date Ended Current:	Not reported
Owner/Operator Address:	Not reported
Owner/Operator City,State,Zip:	Not reported
Owner/Operator Telephone:	Not reported
Owner/Operator Telephone Ext:	Not reported
Owner/Operator Fax:	Not reported
Owner/Operator Email:	Not reported

Historic Generators:

Receive Date:	2010-03-02 00:00:00.0
Handler Name:	NYCT-215 SIGNAL SHOP
Federal Waste Generator Description:	Large Quantity Generator
State District Owner:	Not reported
Large Quantity Handler of Universal Waste:	No
Recognized Trader Importer:	No
Recognized Trader Exporter:	No
Spent Lead Acid Battery Importer:	No
Spent Lead Acid Battery Exporter:	No
Current Record:	No
Non Storage Recycler Activity:	Not reported
Electronic Manifest Broker:	Not reported

Receive Date:	2006-01-30 00:00:00.0
Handler Name:	NYCT-215TH STREET SIGNALS
Federal Waste Generator Description:	Small Quantity Generator
State District Owner:	Not reported
Large Quantity Handler of Universal Waste:	No
Recognized Trader Importer:	No
Recognized Trader Exporter:	No

NYCT-215 SIGNAL SHOP (Continued) **1000890448**

Spent Lead Acid Battery Importer:	No
Spent Lead Acid Battery Exporter:	No
Current Record:	No
Non Storage Recycler Activity:	Not reported
Electronic Manifest Broker:	Not reported

Receive Date:	2007-01-01 00:00:00.0
Handler Name:	NYCT-215TH STREET SIGNALS
Federal Waste Generator Description:	Small Quantity Generator
State District Owner:	NY
Large Quantity Handler of Universal Waste:	No
Recognized Trader Importer:	No
Recognized Trader Exporter:	No
Spent Lead Acid Battery Importer:	No
Spent Lead Acid Battery Exporter:	No
Current Record:	No
Non Storage Recycler Activity:	Not reported
Electronic Manifest Broker:	Not reported

Receive Date:	2010-11-10 00:00:00.0
Handler Name:	NYCT-215 SIGNAL SHOP
Federal Waste Generator Description:	Not a generator, verified
State District Owner:	NY
Large Quantity Handler of Universal Waste:	No
Recognized Trader Importer:	No
Recognized Trader Exporter:	No
Spent Lead Acid Battery Importer:	No
Spent Lead Acid Battery Exporter:	No
Current Record:	Yes
Non Storage Recycler Activity:	Not reported
Electronic Manifest Broker:	Not reported

Receive Date:	1994-06-15 00:00:00.0
Handler Name:	NYCTA - 215TH STREET SIGNALS SHOP
Federal Waste Generator Description:	Large Quantity Generator
State District Owner:	NY
Large Quantity Handler of Universal Waste:	No
Recognized Trader Importer:	No
Recognized Trader Exporter:	No
Spent Lead Acid Battery Importer:	No
Spent Lead Acid Battery Exporter:	No
Current Record:	No
Non Storage Recycler Activity:	Not reported
Electronic Manifest Broker:	Not reported

Receive Date:	1996-03-20 00:00:00.0
Handler Name:	215 TH ST SIGNAL SHOP
Federal Waste Generator Description:	Large Quantity Generator
State District Owner:	NY
Large Quantity Handler of Universal Waste:	No
Recognized Trader Importer:	No
Recognized Trader Exporter:	No
Spent Lead Acid Battery Importer:	No
Spent Lead Acid Battery Exporter:	No
Current Record:	No
Non Storage Recycler Activity:	Not reported
Electronic Manifest Broker:	Not reported

NYCT-215 SIGNAL SHOP (Continued) **1000890448**

Receive Date:	1998-02-04 00:00:00.0
Handler Name:	NYCTA-215TH STREET SEQUELS SHOP
Federal Waste Generator Description:	Large Quantity Generator
State District Owner:	NY
Large Quantity Handler of Universal Waste:	No
Recognized Trader Importer:	No
Recognized Trader Exporter:	No
Spent Lead Acid Battery Importer:	No
Spent Lead Acid Battery Exporter:	No
Current Record:	No
Non Storage Recycler Activity:	Not reported
Electronic Manifest Broker:	Not reported

Receive Date:	2001-01-01 00:00:00.0
Handler Name:	NYC TRANSIT AUTHORITY
Federal Waste Generator Description:	Large Quantity Generator
State District Owner:	NY
Large Quantity Handler of Universal Waste:	No
Recognized Trader Importer:	No
Recognized Trader Exporter:	No
Spent Lead Acid Battery Importer:	No
Spent Lead Acid Battery Exporter:	No
Current Record:	No
Non Storage Recycler Activity:	Not reported
Electronic Manifest Broker:	Not reported

Receive Date:	2002-02-20 00:00:00.0
Handler Name:	NYCTA-215TH STREET SIGNAL SHOP
Federal Waste Generator Description:	Large Quantity Generator
State District Owner:	NY
Large Quantity Handler of Universal Waste:	No
Recognized Trader Importer:	No
Recognized Trader Exporter:	No
Spent Lead Acid Battery Importer:	No
Spent Lead Acid Battery Exporter:	No
Current Record:	No
Non Storage Recycler Activity:	Not reported
Electronic Manifest Broker:	Not reported

Receive Date:	2004-02-04 00:00:00.0
Handler Name:	NYCTA - 215TH STREET SIGNAL SHOP
Federal Waste Generator Description:	Large Quantity Generator
State District Owner:	Not reported
Large Quantity Handler of Universal Waste:	No
Recognized Trader Importer:	No
Recognized Trader Exporter:	No
Spent Lead Acid Battery Importer:	No
Spent Lead Acid Battery Exporter:	No
Current Record:	No
Non Storage Recycler Activity:	Not reported
Electronic Manifest Broker:	Not reported

Receive Date:	2006-01-31 00:00:00.0
Handler Name:	NYCT-215TH STREET SIGNALS
Federal Waste Generator Description:	Large Quantity Generator
State District Owner:	Not reported
Large Quantity Handler of Universal Waste:	No

NYCT-215 SIGNAL SHOP (Continued) **1000890448**

Recognized Trader Importer:	No
Recognized Trader Exporter:	No
Spent Lead Acid Battery Importer:	No
Spent Lead Acid Battery Exporter:	No
Current Record:	No
Non Storage Recycler Activity:	Not reported
Electronic Manifest Broker:	Not reported

Receive Date:	2008-04-25 00:00:00.0
Handler Name:	W. 215TH STREET
Federal Waste Generator Description:	Small Quantity Generator
State District Owner:	Not reported
Large Quantity Handler of Universal Waste:	No
Recognized Trader Importer:	No
Recognized Trader Exporter:	No
Spent Lead Acid Battery Importer:	No
Spent Lead Acid Battery Exporter:	No
Current Record:	No
Non Storage Recycler Activity:	Not reported
Electronic Manifest Broker:	Not reported

List of NAICS Codes and Descriptions:

NAICS Code:	485111
NAICS Description:	MIXED MODE TRANSIT SYSTEMS

NAICS Code:	485119
NAICS Description:	OTHER URBAN TRANSIT SYSTEMS

NAICS Code:	561599
NAICS Description:	ALL OTHER TRAVEL ARRANGEMENT AND RESERVATION SERVICES

Facility Has Received Notices of Violation:

Found Violation:	Yes
Agency Which Determined Violation:	State
Violation Short Description:	TSD IS-General Facility Standards
Date Violation was Determined:	2010-09-29 00:00:00.0
Actual Return to Compliance Date:	2010-12-29 00:00:00.0
Return to Compliance Qualifier:	Documented
Violation Responsible Agency:	State
Scheduled Compliance Date:	Not reported
Enforcement Identifier:	001
Date of Enforcement Action:	2010-11-26 00:00:00.0
Enforcement Responsible Agency:	State
Enforcement Docket Number:	Not reported
Enforcement Attorney:	Not reported
Corrective Action Component:	No
Appeal Initiated Date:	Not reported
Appeal Resolution Date:	Not reported
Disposition Status Date:	Not reported
Disposition Status:	Not reported
Disposition Status Description:	Not reported
Consent/Final Order Sequence Number:	Not reported
Consent/Final Order Respondent Name:	Not reported
Consent/Final Order Lead Agency:	Not reported
Enforcement Type:	WRITTEN INFORMAL
Enforcement Responsible Person:	NYHHN

NYCT-215 SIGNAL SHOP (Continued) **1000890448**

Enforcement Responsible Sub-Organization: R2
SEP Sequence Number: Not reported
SEP Expenditure Amount: Not reported
SEP Scheduled Completion Date: Not reported
SEP Actual Date: Not reported
SEP Defaulted Date: Not reported
SEP Type: Not reported
SEP Type Description: Not reported
Proposed Amount: Not reported
Final Monetary Amount: Not reported
Paid Amount: Not reported
Final Count: Not reported
Final Amount: Not reported

Found Violation: Yes
Agency Which Determined Violation: State
Violation Short Description: Listing - General
Date Violation was Determined: 2010-09-29 00:00:00.0
Actual Return to Compliance Date: 2010-12-29 00:00:00.0
Return to Compliance Qualifier: Documented
Violation Responsible Agency: State
Scheduled Compliance Date: Not reported
Enforcement Identifier: 001
Date of Enforcement Action: 2010-11-26 00:00:00.0
Enforcement Responsible Agency: State
Enforcement Docket Number: Not reported
Enforcement Attorney: Not reported
Corrective Action Component: No
Appeal Initiated Date: Not reported
Appeal Resolution Date: Not reported
Disposition Status Date: Not reported
Disposition Status: Not reported
Disposition Status Description: Not reported
Consent/Final Order Sequence Number: Not reported
Consent/Final Order Respondent Name: Not reported
Consent/Final Order Lead Agency: Not reported
Enforcement Type: WRITTEN INFORMAL
Enforcement Responsible Person: NYHHN
Enforcement Responsible Sub-Organization: R2
SEP Sequence Number: Not reported
SEP Expenditure Amount: Not reported
SEP Scheduled Completion Date: Not reported
SEP Actual Date: Not reported
SEP Defaulted Date: Not reported
SEP Type: Not reported
SEP Type Description: Not reported
Proposed Amount: Not reported
Final Monetary Amount: Not reported
Paid Amount: Not reported
Final Count: Not reported
Final Amount: Not reported

Found Violation: Yes
Agency Which Determined Violation: EPA
Violation Short Description: Generators - General
Date Violation was Determined: 2006-02-22 00:00:00.0
Actual Return to Compliance Date: 2006-04-14 00:00:00.0

NYCT-215 SIGNAL SHOP (Continued) **1000890448**

Return to Compliance Qualifier:	Documented
Violation Responsible Agency:	EPA
Scheduled Compliance Date:	Not reported
Enforcement Identifier:	001
Date of Enforcement Action:	2006-03-09 00:00:00.0
Enforcement Responsible Agency:	EPA
Enforcement Docket Number:	Not reported
Enforcement Attorney:	Not reported
Corrective Action Component:	No
Appeal Initiated Date:	Not reported
Appeal Resolution Date:	Not reported
Disposition Status Date:	Not reported
Disposition Status:	Not reported
Disposition Status Description:	Not reported
Consent/Final Order Sequence Number:	Not reported
Consent/Final Order Respondent Name:	Not reported
Consent/Final Order Lead Agency:	Not reported
Enforcement Type:	WRITTEN INFORMAL
Enforcement Responsible Person:	R2AHJ
Enforcement Responsible Sub-Organization:	RCB
SEP Sequence Number:	Not reported
SEP Expenditure Amount:	Not reported
SEP Scheduled Completion Date:	Not reported
SEP Actual Date:	Not reported
SEP Defaulted Date:	Not reported
SEP Type:	Not reported
SEP Type Description:	Not reported
Proposed Amount:	Not reported
Final Monetary Amount:	Not reported
Paid Amount:	Not reported
Final Count:	Not reported
Final Amount:	Not reported

Found Violation:	Yes
Agency Which Determined Violation:	State
Violation Short Description:	Generators - Pre-transport
Date Violation was Determined:	2010-11-26 00:00:00.0
Actual Return to Compliance Date:	2010-12-29 00:00:00.0
Return to Compliance Qualifier:	Documented
Violation Responsible Agency:	State
Scheduled Compliance Date:	Not reported
Enforcement Identifier:	001
Date of Enforcement Action:	2010-11-26 00:00:00.0
Enforcement Responsible Agency:	State
Enforcement Docket Number:	Not reported
Enforcement Attorney:	Not reported
Corrective Action Component:	No
Appeal Initiated Date:	Not reported
Appeal Resolution Date:	Not reported
Disposition Status Date:	Not reported
Disposition Status:	Not reported
Disposition Status Description:	Not reported
Consent/Final Order Sequence Number:	Not reported
Consent/Final Order Respondent Name:	Not reported
Consent/Final Order Lead Agency:	Not reported
Enforcement Type:	WRITTEN INFORMAL
Enforcement Responsible Person:	NYHHN

NYCT-215 SIGNAL SHOP (Continued) **1000890448**

Enforcement Responsible Sub-Organization: R2
SEP Sequence Number: Not reported
SEP Expenditure Amount: Not reported
SEP Scheduled Completion Date: Not reported
SEP Actual Date: Not reported
SEP Defaulted Date: Not reported
SEP Type: Not reported
SEP Type Description: Not reported
Proposed Amount: Not reported
Final Monetary Amount: Not reported
Paid Amount: Not reported
Final Count: Not reported
Final Amount: Not reported

Found Violation: Yes
Agency Which Determined Violation: State
Violation Short Description: TSD IS-Preparedness and Prevention
Date Violation was Determined: 2010-09-29 00:00:00.0
Actual Return to Compliance Date: 2010-12-29 00:00:00.0
Return to Compliance Qualifier: Documented
Violation Responsible Agency: State
Scheduled Compliance Date: Not reported
Enforcement Identifier: 001
Date of Enforcement Action: 2010-11-26 00:00:00.0
Enforcement Responsible Agency: State
Enforcement Docket Number: Not reported
Enforcement Attorney: Not reported
Corrective Action Component: No
Appeal Initiated Date: Not reported
Appeal Resolution Date: Not reported
Disposition Status Date: Not reported
Disposition Status: Not reported
Disposition Status Description: Not reported
Consent/Final Order Sequence Number: Not reported
Consent/Final Order Respondent Name: Not reported
Consent/Final Order Lead Agency: Not reported
Enforcement Type: WRITTEN INFORMAL
Enforcement Responsible Person: NYHHN
Enforcement Responsible Sub-Organization: R2
SEP Sequence Number: Not reported
SEP Expenditure Amount: Not reported
SEP Scheduled Completion Date: Not reported
SEP Actual Date: Not reported
SEP Defaulted Date: Not reported
SEP Type: Not reported
SEP Type Description: Not reported
Proposed Amount: Not reported
Final Monetary Amount: Not reported
Paid Amount: Not reported
Final Count: Not reported
Final Amount: Not reported

Found Violation: Yes
Agency Which Determined Violation: State
Violation Short Description: State Statute or Regulation
Date Violation was Determined: 2010-09-29 00:00:00.0
Actual Return to Compliance Date: 2010-11-04 00:00:00.0

NYCT-215 SIGNAL SHOP (Continued) **1000890448**

Return to Compliance Qualifier: Documented
Violation Responsible Agency: State
Scheduled Compliance Date: Not reported
Enforcement Identifier: 001
Date of Enforcement Action: 2010-10-12 00:00:00.0
Enforcement Responsible Agency: State
Enforcement Docket Number: Not reported
Enforcement Attorney: Not reported
Corrective Action Component: No
Appeal Initiated Date: Not reported
Appeal Resolution Date: Not reported
Disposition Status Date: Not reported
Disposition Status: Not reported
Disposition Status Description: Not reported
Consent/Final Order Sequence Number:Not reported
Consent/Final Order Respondent Name: Not reported
Consent/Final Order Lead Agency: Not reported
Enforcement Type: WRITTEN INFORMAL
Enforcement Responsible Person: NYHHN
Enforcement Responsible Sub-Organization: R2
SEP Sequence Number: Not reported
SEP Expenditure Amount: Not reported
SEP Scheduled Completion Date: Not reported
SEP Actual Date: Not reported
SEP Defaulted Date: Not reported
SEP Type: Not reported
SEP Type Description: Not reported
Proposed Amount: Not reported
Final Monetary Amount: Not reported
Paid Amount: Not reported
Final Count: Not reported
Final Amount: Not reported

Found Violation: Yes
Agency Which Determined Violation: State
Violation Short Description: TSD IS-General Facility Standards
Date Violation was Determined: 2010-09-29 00:00:00.0
Actual Return to Compliance Date: 2010-11-04 00:00:00.0
Return to Compliance Qualifier: Documented
Violation Responsible Agency: State
Scheduled Compliance Date: Not reported
Enforcement Identifier: 001
Date of Enforcement Action: 2010-10-12 00:00:00.0
Enforcement Responsible Agency: State
Enforcement Docket Number: Not reported
Enforcement Attorney: Not reported
Corrective Action Component: No
Appeal Initiated Date: Not reported
Appeal Resolution Date: Not reported
Disposition Status Date: Not reported
Disposition Status: Not reported
Disposition Status Description: Not reported
Consent/Final Order Sequence Number:Not reported
Consent/Final Order Respondent Name: Not reported
Consent/Final Order Lead Agency: Not reported
Enforcement Type: WRITTEN INFORMAL
Enforcement Responsible Person: NYHHN

NYCT-215 SIGNAL SHOP (Continued) **1000890448**

Enforcement Responsible Sub-Organization: R2
SEP Sequence Number: Not reported
SEP Expenditure Amount: Not reported
SEP Scheduled Completion Date: Not reported
SEP Actual Date: Not reported
SEP Defaulted Date: Not reported
SEP Type: Not reported
SEP Type Description: Not reported
Proposed Amount: Not reported
Final Monetary Amount: Not reported
Paid Amount: Not reported
Final Count: Not reported
Final Amount: Not reported

Found Violation: Yes
Agency Which Determined Violation: State
Violation Short Description: TSD IS-Preparedness and Prevention
Date Violation was Determined: 2010-09-29 00:00:00.0
Actual Return to Compliance Date: 2010-12-29 00:00:00.0
Return to Compliance Qualifier: Documented
Violation Responsible Agency: State
Scheduled Compliance Date: Not reported
Enforcement Identifier: 001
Date of Enforcement Action: 2010-11-26 00:00:00.0
Enforcement Responsible Agency: State
Enforcement Docket Number: Not reported
Enforcement Attorney: Not reported
Corrective Action Component: No
Appeal Initiated Date: Not reported
Appeal Resolution Date: Not reported
Disposition Status Date: Not reported
Disposition Status: Not reported
Disposition Status Description: Not reported
Consent/Final Order Sequence Number: Not reported
Consent/Final Order Respondent Name: Not reported
Consent/Final Order Lead Agency: Not reported
Enforcement Type: WRITTEN INFORMAL
Enforcement Responsible Person: NYHHN
Enforcement Responsible Sub-Organization: R2
SEP Sequence Number: Not reported
SEP Expenditure Amount: Not reported
SEP Scheduled Completion Date: Not reported
SEP Actual Date: Not reported
SEP Defaulted Date: Not reported
SEP Type: Not reported
SEP Type Description: Not reported
Proposed Amount: Not reported
Final Monetary Amount: Not reported
Paid Amount: Not reported
Final Count: Not reported
Final Amount: Not reported

Found Violation: Yes
Agency Which Determined Violation: State
Violation Short Description: Generators - General
Date Violation was Determined: 2010-09-29 00:00:00.0
Actual Return to Compliance Date: 2012-08-16 00:00:00.0

NYCT-215 SIGNAL SHOP (Continued) **1000890448**

Return to Compliance Qualifier: Documented
Violation Responsible Agency: State
Scheduled Compliance Date: Not reported
Enforcement Identifier: 001
Date of Enforcement Action: 2011-01-19 00:00:00.0
Enforcement Responsible Agency: State
Enforcement Docket Number: Not reported
Enforcement Attorney: Not reported
Corrective Action Component: No
Appeal Initiated Date: Not reported
Appeal Resolution Date: Not reported
Disposition Status Date: Not reported
Disposition Status: Not reported
Disposition Status Description: Not reported
Consent/Final Order Sequence Number:Not reported
Consent/Final Order Respondent Name: Not reported
Consent/Final Order Lead Agency: Not reported
Enforcement Type: WRITTEN INFORMAL
Enforcement Responsible Person: NYHHN
Enforcement Responsible Sub-Organization: R2
SEP Sequence Number: Not reported
SEP Expenditure Amount: Not reported
SEP Scheduled Completion Date: Not reported
SEP Actual Date: Not reported
SEP Defaulted Date: Not reported
SEP Type: Not reported
SEP Type Description: Not reported
Proposed Amount: Not reported
Final Monetary Amount: Not reported
Paid Amount: Not reported
Final Count: Not reported
Final Amount: Not reported

Found Violation: Yes
Agency Which Determined Violation: State
Violation Short Description: Generators - Manifest
Date Violation was Determined: 2010-09-29 00:00:00.0
Actual Return to Compliance Date: 2010-11-04 00:00:00.0
Return to Compliance Qualifier: Documented
Violation Responsible Agency: State
Scheduled Compliance Date: Not reported
Enforcement Identifier: 001
Date of Enforcement Action: 2010-10-12 00:00:00.0
Enforcement Responsible Agency: State
Enforcement Docket Number: Not reported
Enforcement Attorney: Not reported
Corrective Action Component: No
Appeal Initiated Date: Not reported
Appeal Resolution Date: Not reported
Disposition Status Date: Not reported
Disposition Status: Not reported
Disposition Status Description: Not reported
Consent/Final Order Sequence Number:Not reported
Consent/Final Order Respondent Name: Not reported
Consent/Final Order Lead Agency: Not reported
Enforcement Type: WRITTEN INFORMAL
Enforcement Responsible Person: NYHHN

NYCT-215 SIGNAL SHOP (Continued) **1000890448**

Enforcement Responsible Sub-Organization: R2
SEP Sequence Number: Not reported
SEP Expenditure Amount: Not reported
SEP Scheduled Completion Date: Not reported
SEP Actual Date: Not reported
SEP Defaulted Date: Not reported
SEP Type: Not reported
SEP Type Description: Not reported
Proposed Amount: Not reported
Final Monetary Amount: Not reported
Paid Amount: Not reported
Final Count: Not reported
Final Amount: Not reported

Found Violation: Yes
Agency Which Determined Violation: State
Violation Short Description: TSD IS-Preparedness and Prevention
Date Violation was Determined: 2010-09-29 00:00:00.0
Actual Return to Compliance Date: 2010-12-29 00:00:00.0
Return to Compliance Qualifier: Documented
Violation Responsible Agency: State
Scheduled Compliance Date: Not reported
Enforcement Identifier: 001
Date of Enforcement Action: 2010-10-12 00:00:00.0
Enforcement Responsible Agency: State
Enforcement Docket Number: Not reported
Enforcement Attorney: Not reported
Corrective Action Component: No
Appeal Initiated Date: Not reported
Appeal Resolution Date: Not reported
Disposition Status Date: Not reported
Disposition Status: Not reported
Disposition Status Description: Not reported
Consent/Final Order Sequence Number: Not reported
Consent/Final Order Respondent Name: Not reported
Consent/Final Order Lead Agency: Not reported
Enforcement Type: WRITTEN INFORMAL
Enforcement Responsible Person: NYHHN
Enforcement Responsible Sub-Organization: R2
SEP Sequence Number: Not reported
SEP Expenditure Amount: Not reported
SEP Scheduled Completion Date: Not reported
SEP Actual Date: Not reported
SEP Defaulted Date: Not reported
SEP Type: Not reported
SEP Type Description: Not reported
Proposed Amount: Not reported
Final Monetary Amount: Not reported
Paid Amount: Not reported
Final Count: Not reported
Final Amount: Not reported

Found Violation: Yes
Agency Which Determined Violation: State
Violation Short Description: Listing - General
Date Violation was Determined: 2010-09-29 00:00:00.0
Actual Return to Compliance Date: 2010-12-29 00:00:00.0

NYCT-215 SIGNAL SHOP (Continued) **1000890448**

Return to Compliance Qualifier:	Documented
Violation Responsible Agency:	State
Scheduled Compliance Date:	Not reported
Enforcement Identifier:	001
Date of Enforcement Action:	2010-10-12 00:00:00.0
Enforcement Responsible Agency:	State
Enforcement Docket Number:	Not reported
Enforcement Attorney:	Not reported
Corrective Action Component:	No
Appeal Initiated Date:	Not reported
Appeal Resolution Date:	Not reported
Disposition Status Date:	Not reported
Disposition Status:	Not reported
Disposition Status Description:	Not reported
Consent/Final Order Sequence Number:	Not reported
Consent/Final Order Respondent Name:	Not reported
Consent/Final Order Lead Agency:	Not reported
Enforcement Type:	WRITTEN INFORMAL
Enforcement Responsible Person:	NYHHN
Enforcement Responsible Sub-Organization:	R2
SEP Sequence Number:	Not reported
SEP Expenditure Amount:	Not reported
SEP Scheduled Completion Date:	Not reported
SEP Actual Date:	Not reported
SEP Defaulted Date:	Not reported
SEP Type:	Not reported
SEP Type Description:	Not reported
Proposed Amount:	Not reported
Final Monetary Amount:	Not reported
Paid Amount:	Not reported
Final Count:	Not reported
Final Amount:	Not reported

Found Violation:	Yes
Agency Which Determined Violation:	State
Violation Short Description:	TSD IS-Contingency Plan and Emergency Procedures
Date Violation was Determined:	2010-09-29 00:00:00.0
Actual Return to Compliance Date:	2010-11-04 00:00:00.0
Return to Compliance Qualifier:	Documented
Violation Responsible Agency:	State
Scheduled Compliance Date:	Not reported
Enforcement Identifier:	001
Date of Enforcement Action:	2010-10-12 00:00:00.0
Enforcement Responsible Agency:	State
Enforcement Docket Number:	Not reported
Enforcement Attorney:	Not reported
Corrective Action Component:	No
Appeal Initiated Date:	Not reported
Appeal Resolution Date:	Not reported
Disposition Status Date:	Not reported
Disposition Status:	Not reported
Disposition Status Description:	Not reported
Consent/Final Order Sequence Number:	Not reported
Consent/Final Order Respondent Name:	Not reported
Consent/Final Order Lead Agency:	Not reported
Enforcement Type:	WRITTEN INFORMAL
Enforcement Responsible Person:	NYHHN

NYCT-215 SIGNAL SHOP (Continued) **1000890448**

Enforcement Responsible Sub-Organization: R2
SEP Sequence Number: Not reported
SEP Expenditure Amount: Not reported
SEP Scheduled Completion Date: Not reported
SEP Actual Date: Not reported
SEP Defaulted Date: Not reported
SEP Type: Not reported
SEP Type Description: Not reported
Proposed Amount: Not reported
Final Monetary Amount: Not reported
Paid Amount: Not reported
Final Count: Not reported
Final Amount: Not reported

Found Violation: Yes
Agency Which Determined Violation: State
Violation Short Description: TSD IS-Contingency Plan and Emergency Procedures
Date Violation was Determined: 2010-09-29 00:00:00.0
Actual Return to Compliance Date: 2010-11-04 00:00:00.0
Return to Compliance Qualifier: Documented
Violation Responsible Agency: State
Scheduled Compliance Date: Not reported
Enforcement Identifier: 001
Date of Enforcement Action: 2010-10-12 00:00:00.0
Enforcement Responsible Agency: State
Enforcement Docket Number: Not reported
Enforcement Attorney: Not reported
Corrective Action Component: No
Appeal Initiated Date: Not reported
Appeal Resolution Date: Not reported
Disposition Status Date: Not reported
Disposition Status: Not reported
Disposition Status Description: Not reported
Consent/Final Order Sequence Number: Not reported
Consent/Final Order Respondent Name: Not reported
Consent/Final Order Lead Agency: Not reported
Enforcement Type: WRITTEN INFORMAL
Enforcement Responsible Person: NYHHN
Enforcement Responsible Sub-Organization: R2
SEP Sequence Number: Not reported
SEP Expenditure Amount: Not reported
SEP Scheduled Completion Date: Not reported
SEP Actual Date: Not reported
SEP Defaulted Date: Not reported
SEP Type: Not reported
SEP Type Description: Not reported
Proposed Amount: Not reported
Final Monetary Amount: Not reported
Paid Amount: Not reported
Final Count: Not reported
Final Amount: Not reported

Found Violation: Yes
Agency Which Determined Violation: State
Violation Short Description: TSD IS-Preparedness and Prevention
Date Violation was Determined: 2010-09-29 00:00:00.0
Actual Return to Compliance Date: 2010-12-29 00:00:00.0

NYCT-215 SIGNAL SHOP (Continued) **1000890448**

Return to Compliance Qualifier: Documented
Violation Responsible Agency: State
Scheduled Compliance Date: Not reported
Enforcement Identifier: 001
Date of Enforcement Action: 2010-10-12 00:00:00.0
Enforcement Responsible Agency: State
Enforcement Docket Number: Not reported
Enforcement Attorney: Not reported
Corrective Action Component: No
Appeal Initiated Date: Not reported
Appeal Resolution Date: Not reported
Disposition Status Date: Not reported
Disposition Status: Not reported
Disposition Status Description: Not reported
Consent/Final Order Sequence Number:Not reported
Consent/Final Order Respondent Name: Not reported
Consent/Final Order Lead Agency: Not reported
Enforcement Type: WRITTEN INFORMAL
Enforcement Responsible Person: NYHHN
Enforcement Responsible Sub-Organization: R2
SEP Sequence Number: Not reported
SEP Expenditure Amount: Not reported
SEP Scheduled Completion Date: Not reported
SEP Actual Date: Not reported
SEP Defaulted Date: Not reported
SEP Type: Not reported
SEP Type Description: Not reported
Proposed Amount: Not reported
Final Monetary Amount: Not reported
Paid Amount: Not reported
Final Count: Not reported
Final Amount: Not reported

Found Violation: Yes
Agency Which Determined Violation: State
Violation Short Description: Generators - Records/Reporting
Date Violation was Determined: 2010-09-29 00:00:00.0
Actual Return to Compliance Date: 2010-11-04 00:00:00.0
Return to Compliance Qualifier: Documented
Violation Responsible Agency: State
Scheduled Compliance Date: Not reported
Enforcement Identifier: 001
Date of Enforcement Action: 2010-10-12 00:00:00.0
Enforcement Responsible Agency: State
Enforcement Docket Number: Not reported
Enforcement Attorney: Not reported
Corrective Action Component: No
Appeal Initiated Date: Not reported
Appeal Resolution Date: Not reported
Disposition Status Date: Not reported
Disposition Status: Not reported
Disposition Status Description: Not reported
Consent/Final Order Sequence Number:Not reported
Consent/Final Order Respondent Name: Not reported
Consent/Final Order Lead Agency: Not reported
Enforcement Type: WRITTEN INFORMAL
Enforcement Responsible Person: NYHHN

NYCT-215 SIGNAL SHOP (Continued) **1000890448**

Enforcement Responsible Sub-Organization: R2
SEP Sequence Number: Not reported
SEP Expenditure Amount: Not reported
SEP Scheduled Completion Date: Not reported
SEP Actual Date: Not reported
SEP Defaulted Date: Not reported
SEP Type: Not reported
SEP Type Description: Not reported
Proposed Amount: Not reported
Final Monetary Amount: Not reported
Paid Amount: Not reported
Final Count: Not reported
Final Amount: Not reported

Found Violation: Yes
Agency Which Determined Violation: State
Violation Short Description: Universal Waste - Small Quantity Handlers
Date Violation was Determined: 2010-09-29 00:00:00.0
Actual Return to Compliance Date: 2010-11-04 00:00:00.0
Return to Compliance Qualifier: Documented
Violation Responsible Agency: State
Scheduled Compliance Date: Not reported
Enforcement Identifier: 001
Date of Enforcement Action: 2010-10-12 00:00:00.0
Enforcement Responsible Agency: State
Enforcement Docket Number: Not reported
Enforcement Attorney: Not reported
Corrective Action Component: No
Appeal Initiated Date: Not reported
Appeal Resolution Date: Not reported
Disposition Status Date: Not reported
Disposition Status: Not reported
Disposition Status Description: Not reported
Consent/Final Order Sequence Number: Not reported
Consent/Final Order Respondent Name: Not reported
Consent/Final Order Lead Agency: Not reported
Enforcement Type: WRITTEN INFORMAL
Enforcement Responsible Person: NYHHN
Enforcement Responsible Sub-Organization: R2
SEP Sequence Number: Not reported
SEP Expenditure Amount: Not reported
SEP Scheduled Completion Date: Not reported
SEP Actual Date: Not reported
SEP Defaulted Date: Not reported
SEP Type: Not reported
SEP Type Description: Not reported
Proposed Amount: Not reported
Final Monetary Amount: Not reported
Paid Amount: Not reported
Final Count: Not reported
Final Amount: Not reported

Found Violation: Yes
Agency Which Determined Violation: State
Violation Short Description: State Statute or Regulation
Date Violation was Determined: 2010-09-29 00:00:00.0
Actual Return to Compliance Date: 2010-11-04 00:00:00.0

NYCT-215 SIGNAL SHOP (Continued) **1000890448**

Return to Compliance Qualifier: Documented
Violation Responsible Agency: State
Scheduled Compliance Date: Not reported
Enforcement Identifier: 001
Date of Enforcement Action: 2010-10-12 00:00:00.0
Enforcement Responsible Agency: State
Enforcement Docket Number: Not reported
Enforcement Attorney: Not reported
Corrective Action Component: No
Appeal Initiated Date: Not reported
Appeal Resolution Date: Not reported
Disposition Status Date: Not reported
Disposition Status: Not reported
Disposition Status Description: Not reported
Consent/Final Order Sequence Number:Not reported
Consent/Final Order Respondent Name: Not reported
Consent/Final Order Lead Agency: Not reported
Enforcement Type: WRITTEN INFORMAL
Enforcement Responsible Person: NYHHN
Enforcement Responsible Sub-Organization: R2
SEP Sequence Number: Not reported
SEP Expenditure Amount: Not reported
SEP Scheduled Completion Date: Not reported
SEP Actual Date: Not reported
SEP Defaulted Date: Not reported
SEP Type: Not reported
SEP Type Description: Not reported
Proposed Amount: Not reported
Final Monetary Amount: Not reported
Paid Amount: Not reported
Final Count: Not reported
Final Amount: Not reported

Found Violation: Yes
Agency Which Determined Violation: State
Violation Short Description: TSD IS-General Facility Standards
Date Violation was Determined: 2010-09-29 00:00:00.0
Actual Return to Compliance Date: 2010-12-29 00:00:00.0
Return to Compliance Qualifier: Documented
Violation Responsible Agency: State
Scheduled Compliance Date: Not reported
Enforcement Identifier: 001
Date of Enforcement Action: 2010-10-12 00:00:00.0
Enforcement Responsible Agency: State
Enforcement Docket Number: Not reported
Enforcement Attorney: Not reported
Corrective Action Component: No
Appeal Initiated Date: Not reported
Appeal Resolution Date: Not reported
Disposition Status Date: Not reported
Disposition Status: Not reported
Disposition Status Description: Not reported
Consent/Final Order Sequence Number:Not reported
Consent/Final Order Respondent Name: Not reported
Consent/Final Order Lead Agency: Not reported
Enforcement Type: WRITTEN INFORMAL
Enforcement Responsible Person: NYHHN

NYCT-215 SIGNAL SHOP (Continued) **1000890448**

Enforcement Responsible Sub-Organization: R2
SEP Sequence Number: Not reported
SEP Expenditure Amount: Not reported
SEP Scheduled Completion Date: Not reported
SEP Actual Date: Not reported
SEP Defaulted Date: Not reported
SEP Type: Not reported
SEP Type Description: Not reported
Proposed Amount: Not reported
Final Monetary Amount: Not reported
Paid Amount: Not reported
Final Count: Not reported
Final Amount: Not reported

Found Violation: Yes
Agency Which Determined Violation: State
Violation Short Description: Generators - General
Date Violation was Determined: 2010-09-29 00:00:00.0
Actual Return to Compliance Date: 2012-08-16 00:00:00.0
Return to Compliance Qualifier: Documented
Violation Responsible Agency: State
Scheduled Compliance Date: Not reported
Enforcement Identifier: 001
Date of Enforcement Action: 2010-11-26 00:00:00.0
Enforcement Responsible Agency: State
Enforcement Docket Number: Not reported
Enforcement Attorney: Not reported
Corrective Action Component: No
Appeal Initiated Date: Not reported
Appeal Resolution Date: Not reported
Disposition Status Date: Not reported
Disposition Status: Not reported
Disposition Status Description: Not reported
Consent/Final Order Sequence Number: Not reported
Consent/Final Order Respondent Name: Not reported
Consent/Final Order Lead Agency: Not reported
Enforcement Type: WRITTEN INFORMAL
Enforcement Responsible Person: NYHHN
Enforcement Responsible Sub-Organization: R2
SEP Sequence Number: Not reported
SEP Expenditure Amount: Not reported
SEP Scheduled Completion Date: Not reported
SEP Actual Date: Not reported
SEP Defaulted Date: Not reported
SEP Type: Not reported
SEP Type Description: Not reported
Proposed Amount: Not reported
Final Monetary Amount: Not reported
Paid Amount: Not reported
Final Count: Not reported
Final Amount: Not reported

Found Violation: Yes
Agency Which Determined Violation: State
Violation Short Description: Generators - General
Date Violation was Determined: 2010-09-29 00:00:00.0
Actual Return to Compliance Date: 2012-08-16 00:00:00.0

NYCT-215 SIGNAL SHOP (Continued) **1000890448**

Return to Compliance Qualifier: Documented
Violation Responsible Agency: State
Scheduled Compliance Date: Not reported
Enforcement Identifier: 001
Date of Enforcement Action: 2010-10-12 00:00:00.0
Enforcement Responsible Agency: State
Enforcement Docket Number: Not reported
Enforcement Attorney: Not reported
Corrective Action Component: No
Appeal Initiated Date: Not reported
Appeal Resolution Date: Not reported
Disposition Status Date: Not reported
Disposition Status: Not reported
Disposition Status Description: Not reported
Consent/Final Order Sequence Number:Not reported
Consent/Final Order Respondent Name: Not reported
Consent/Final Order Lead Agency: Not reported
Enforcement Type: WRITTEN INFORMAL
Enforcement Responsible Person: NYHHN
Enforcement Responsible Sub-Organization: R2
SEP Sequence Number: Not reported
SEP Expenditure Amount: Not reported
SEP Scheduled Completion Date: Not reported
SEP Actual Date: Not reported
SEP Defaulted Date: Not reported
SEP Type: Not reported
SEP Type Description: Not reported
Proposed Amount: Not reported
Final Monetary Amount: Not reported
Paid Amount: Not reported
Final Count: Not reported
Final Amount: Not reported

Evaluation Action Summary:
Evaluation Date: 2010-09-29 00:00:00.0
Evaluation Responsible Agency: State
Found Violation: Yes
Evaluation Type Description: COMPLIANCE EVALUATION INSPECTION ON-SITE
Evaluation Responsible Person Identifier: NYHHN
Evaluation Responsible Sub-Organization: R2
Actual Return to Compliance Date: 2010-12-29 00:00:00.0
Scheduled Compliance Date: Not reported
Date of Request: Not reported
Date Response Received: Not reported
Request Agency: Not reported
Former Citation: Not reported

Evaluation Date: 2010-09-29 00:00:00.0
Evaluation Responsible Agency: State
Found Violation: Yes
Evaluation Type Description: COMPLIANCE EVALUATION INSPECTION ON-SITE
Evaluation Responsible Person Identifier: NYHHN
Evaluation Responsible Sub-Organization: R2
Actual Return to Compliance Date: 2010-12-29 00:00:00.0
Scheduled Compliance Date: Not reported
Date of Request: Not reported
Date Response Received: Not reported

NYCT-215 SIGNAL SHOP (Continued) **1000890448**

Request Agency:	Not reported
Former Citation:	Not reported
Evaluation Date:	2006-02-22 00:00:00.0
Evaluation Responsible Agency:	EPA
Found Violation:	Yes
Evaluation Type Description:	COMPLIANCE EVALUATION INSPECTION ON-SITE
Evaluation Responsible Person Identifier:	R2AHJ
Evaluation Responsible Sub-Organization:	RCB
Actual Return to Compliance Date:	2006-04-14 00:00:00.0
Scheduled Compliance Date:	Not reported
Date of Request:	Not reported
Date Response Received:	Not reported
Request Agency:	Not reported
Former Citation:	Not reported
Evaluation Date:	2010-09-29 00:00:00.0
Evaluation Responsible Agency:	State
Found Violation:	Yes
Evaluation Type Description:	COMPLIANCE EVALUATION INSPECTION ON-SITE
Evaluation Responsible Person Identifier:	NYHHN
Evaluation Responsible Sub-Organization:	R2
Actual Return to Compliance Date:	2010-12-29 00:00:00.0
Scheduled Compliance Date:	Not reported
Date of Request:	Not reported
Date Response Received:	Not reported
Request Agency:	Not reported
Former Citation:	Not reported
Evaluation Date:	2010-09-29 00:00:00.0
Evaluation Responsible Agency:	State
Found Violation:	Yes
Evaluation Type Description:	COMPLIANCE EVALUATION INSPECTION ON-SITE
Evaluation Responsible Person Identifier:	NYHHN
Evaluation Responsible Sub-Organization:	R2
Actual Return to Compliance Date:	2010-12-29 00:00:00.0
Scheduled Compliance Date:	Not reported
Date of Request:	Not reported
Date Response Received:	Not reported
Request Agency:	Not reported
Former Citation:	Not reported
Evaluation Date:	2010-09-29 00:00:00.0
Evaluation Responsible Agency:	State
Found Violation:	Yes
Evaluation Type Description:	COMPLIANCE EVALUATION INSPECTION ON-SITE
Evaluation Responsible Person Identifier:	NYHHN
Evaluation Responsible Sub-Organization:	R2
Actual Return to Compliance Date:	2010-11-04 00:00:00.0
Scheduled Compliance Date:	Not reported
Date of Request:	Not reported
Date Response Received:	Not reported
Request Agency:	Not reported
Former Citation:	Not reported
Evaluation Date:	2010-09-29 00:00:00.0
Evaluation Responsible Agency:	State

NYCT-215 SIGNAL SHOP (Continued) **1000890448**

Found Violation:	Yes
Evaluation Type Description:	COMPLIANCE EVALUATION INSPECTION ON-SITE
Evaluation Responsible Person Identifier:	NYHHN
Evaluation Responsible Sub-Organization:	R2
Actual Return to Compliance Date:	2010-11-04 00:00:00.0
Scheduled Compliance Date:	Not reported
Date of Request:	Not reported
Date Response Received:	Not reported
Request Agency:	Not reported
Former Citation:	Not reported

Evaluation Date:	2010-09-29 00:00:00.0
Evaluation Responsible Agency:	State
Found Violation:	Yes
Evaluation Type Description:	COMPLIANCE EVALUATION INSPECTION ON-SITE
Evaluation Responsible Person Identifier:	NYHHN
Evaluation Responsible Sub-Organization:	R2
Actual Return to Compliance Date:	2010-12-29 00:00:00.0
Scheduled Compliance Date:	Not reported
Date of Request:	Not reported
Date Response Received:	Not reported
Request Agency:	Not reported
Former Citation:	Not reported

Evaluation Date:	2010-09-29 00:00:00.0
Evaluation Responsible Agency:	State
Found Violation:	Yes
Evaluation Type Description:	COMPLIANCE EVALUATION INSPECTION ON-SITE
Evaluation Responsible Person Identifier:	NYHHN
Evaluation Responsible Sub-Organization:	R2
Actual Return to Compliance Date:	2012-08-16 00:00:00.0
Scheduled Compliance Date:	Not reported
Date of Request:	Not reported
Date Response Received:	Not reported
Request Agency:	Not reported
Former Citation:	Not reported

Evaluation Date:	2010-09-29 00:00:00.0
Evaluation Responsible Agency:	State
Found Violation:	Yes
Evaluation Type Description:	COMPLIANCE EVALUATION INSPECTION ON-SITE
Evaluation Responsible Person Identifier:	NYHHN
Evaluation Responsible Sub-Organization:	R2
Actual Return to Compliance Date:	2010-11-04 00:00:00.0
Scheduled Compliance Date:	Not reported
Date of Request:	Not reported
Date Response Received:	Not reported
Request Agency:	Not reported
Former Citation:	Not reported

Evaluation Date:	2010-09-29 00:00:00.0
Evaluation Responsible Agency:	State
Found Violation:	Yes
Evaluation Type Description:	COMPLIANCE EVALUATION INSPECTION ON-SITE
Evaluation Responsible Person Identifier:	NYHHN
Evaluation Responsible Sub-Organization:	R2
Actual Return to Compliance Date:	2010-12-29 00:00:00.0

NYCT-215 SIGNAL SHOP (Continued) **1000890448**

Scheduled Compliance Date:	Not reported
Date of Request:	Not reported
Date Response Received:	Not reported
Request Agency:	Not reported
Former Citation:	Not reported
Evaluation Date:	2010-09-29 00:00:00.0
Evaluation Responsible Agency:	State
Found Violation:	Yes
Evaluation Type Description:	COMPLIANCE EVALUATION INSPECTION ON-SITE
Evaluation Responsible Person Identifier:	NYHHN
Evaluation Responsible Sub-Organization:	R2
Actual Return to Compliance Date:	2010-12-29 00:00:00.0
Scheduled Compliance Date:	Not reported
Date of Request:	Not reported
Date Response Received:	Not reported
Request Agency:	Not reported
Former Citation:	Not reported
Evaluation Date:	2010-09-29 00:00:00.0
Evaluation Responsible Agency:	State
Found Violation:	Yes
Evaluation Type Description:	COMPLIANCE EVALUATION INSPECTION ON-SITE
Evaluation Responsible Person Identifier:	NYHHN
Evaluation Responsible Sub-Organization:	R2
Actual Return to Compliance Date:	2010-11-04 00:00:00.0
Scheduled Compliance Date:	Not reported
Date of Request:	Not reported
Date Response Received:	Not reported
Request Agency:	Not reported
Former Citation:	Not reported
Evaluation Date:	2010-09-29 00:00:00.0
Evaluation Responsible Agency:	State
Found Violation:	Yes
Evaluation Type Description:	COMPLIANCE EVALUATION INSPECTION ON-SITE
Evaluation Responsible Person Identifier:	NYHHN
Evaluation Responsible Sub-Organization:	R2
Actual Return to Compliance Date:	2010-11-04 00:00:00.0
Scheduled Compliance Date:	Not reported
Date of Request:	Not reported
Date Response Received:	Not reported
Request Agency:	Not reported
Former Citation:	Not reported
Evaluation Date:	2010-09-29 00:00:00.0
Evaluation Responsible Agency:	State
Found Violation:	Yes
Evaluation Type Description:	COMPLIANCE EVALUATION INSPECTION ON-SITE
Evaluation Responsible Person Identifier:	NYHHN
Evaluation Responsible Sub-Organization:	R2
Actual Return to Compliance Date:	2010-12-29 00:00:00.0
Scheduled Compliance Date:	Not reported
Date of Request:	Not reported
Date Response Received:	Not reported
Request Agency:	Not reported
Former Citation:	Not reported

NYCT-215 SIGNAL SHOP (Continued) **1000890448**

Evaluation Date:	2010-09-29 00:00:00.0
Evaluation Responsible Agency:	State
Found Violation:	Yes
Evaluation Type Description:	COMPLIANCE EVALUATION INSPECTION ON-SITE
Evaluation Responsible Person Identifier:	NYHHN
Evaluation Responsible Sub-Organization:	R2
Actual Return to Compliance Date:	2010-11-04 00:00:00.0
Scheduled Compliance Date:	Not reported
Date of Request:	Not reported
Date Response Received:	Not reported
Request Agency:	Not reported
Former Citation:	Not reported

Evaluation Date:	2010-09-29 00:00:00.0
Evaluation Responsible Agency:	State
Found Violation:	Yes
Evaluation Type Description:	COMPLIANCE EVALUATION INSPECTION ON-SITE
Evaluation Responsible Person Identifier:	NYHHN
Evaluation Responsible Sub-Organization:	R2
Actual Return to Compliance Date:	2010-11-04 00:00:00.0
Scheduled Compliance Date:	Not reported
Date of Request:	Not reported
Date Response Received:	Not reported
Request Agency:	Not reported
Former Citation:	Not reported

Evaluation Date:	2010-09-29 00:00:00.0
Evaluation Responsible Agency:	State
Found Violation:	Yes
Evaluation Type Description:	COMPLIANCE EVALUATION INSPECTION ON-SITE
Evaluation Responsible Person Identifier:	NYHHN
Evaluation Responsible Sub-Organization:	R2
Actual Return to Compliance Date:	2010-11-04 00:00:00.0
Scheduled Compliance Date:	Not reported
Date of Request:	Not reported
Date Response Received:	Not reported
Request Agency:	Not reported
Former Citation:	Not reported

Evaluation Date:	2010-09-29 00:00:00.0
Evaluation Responsible Agency:	State
Found Violation:	Yes
Evaluation Type Description:	COMPLIANCE EVALUATION INSPECTION ON-SITE
Evaluation Responsible Person Identifier:	NYHHN
Evaluation Responsible Sub-Organization:	R2
Actual Return to Compliance Date:	2010-12-29 00:00:00.0
Scheduled Compliance Date:	Not reported
Date of Request:	Not reported
Date Response Received:	Not reported
Request Agency:	Not reported
Former Citation:	Not reported

Evaluation Date:	2010-09-29 00:00:00.0
Evaluation Responsible Agency:	State
Found Violation:	Yes
Evaluation Type Description:	COMPLIANCE EVALUATION INSPECTION ON-SITE
Evaluation Responsible Person Identifier:	NYHHN

NYCT-215 SIGNAL SHOP (Continued) **1000890448**

Evaluation Responsible Sub-Organization:	R2
Actual Return to Compliance Date:	2012-08-16 00:00:00.0
Scheduled Compliance Date:	Not reported
Date of Request:	Not reported
Date Response Received:	Not reported
Request Agency:	Not reported
Former Citation:	Not reported

Evaluation Date:	2010-09-29 00:00:00.0
Evaluation Responsible Agency:	State
Found Violation:	Yes
Evaluation Type Description:	COMPLIANCE EVALUATION INSPECTION ON-SITE
Evaluation Responsible Person Identifier:	NYHHN
Evaluation Responsible Sub-Organization:	R2
Actual Return to Compliance Date:	2012-08-16 00:00:00.0
Scheduled Compliance Date:	Not reported
Date of Request:	Not reported
Date Response Received:	Not reported
Request Agency:	Not reported
Former Citation:	Not reported

FINDS:
Registry ID: 110009462312

Click Here:

Environmental Interest/Information System:
RCRAInfo is a national information system that supports the Resource Conservation and Recovery Act (RCRA) program through the tracking of events and activities related to facilities that generate, transport, and treat, store, or dispose of hazardous waste. RCRAInfo allows RCRA program staff to track the notification, permit, compliance, and corrective action activities required under RCRA.
HAZARDOUS WASTE BIENNIAL REPORTER

Click this hyperlink while viewing on your computer to access additional FINDS: detail in the EDR Site Report.

ECHO:

Envid:	1000890448
Registry ID:	110009462312
DFR URL:	http://echo.epa.gov/detailed-facility-report?fid=110009462312
Name:	NYCT-215 SIGNAL SHOP
Address:	396 W 215 STREET
City,State,Zip:	NEW YORK, NY 10034

NJ MANIFEST:

EPA Id:	NY0000366542
Mail Address:	ROOM 809 370 JAY ST
Mail City/State/Zip:	BROOKLYN 11201
Facility Phone:	7183304581
Emergency Phone:	9084424900
Contact:	Not reported
Comments:	Not reported
SIC Code:	Not reported
County:	00

NYCT-215 SIGNAL SHOP (Continued) **1000890448**

Municipal:	00
Previous EPA Id:	Not reported
Gen Flag:	X
Trans Flag:	Not reported
TSDF Flag:	Not reported
Name Change:	Not reported
Date Change:	Not reported

Manifest:

Manifest Number:	003531549JJK
EPA ID:	NY0000366542
Date Shipped:	05/28/2008
TSDF EPA ID:	NJD002200046
Transporter EPA ID:	NJ0000027193
Transporter 2 EPA ID:	Not reported
Transporter 3 EPA ID:	Not reported
Transporter 4 EPA ID:	Not reported
Transporter 5 EPA ID:	Not reported
Transporter 6 EPA ID:	Not reported
Transporter 7 EPA ID:	Not reported
Transporter 8 EPA ID:	Not reported
Transporter 9 EPA ID:	Not reported
Transporter 10 EPA ID:	Not reported
Date Trans1 Transported Waste:	05/28/2008
Date Trans2 Transported Waste:	Not reported
Date Trans3 Transported Waste:	Not reported
Date Trans4 Transported Waste:	Not reported
Date Trans5 Transported Waste:	Not reported
Date Trans6 Transported Waste:	Not reported
Date Trans7 Transported Waste:	Not reported
Date Trans8 Transported Waste:	Not reported
Date Trans9 Transported Waste:	Not reported
Date Trans10 Transported Waste:	Not reported
Date TSDF Received Waste:	05/28/2008
TSDF EPA Facility Name:	Not reported
QTY Units:	Not reported
Transporter SEQ ID:	Not reported
Transporter-1 Date:	Not reported
Waste SEQ ID:	Not reported
Waste Type Code 2:	Not reported
Waste Type Code 3:	Not reported
Waste Type Code 4:	Not reported
Waste Type Code 5:	Not reported
Waste Type Code 6:	Not reported
Date Accepted:	Not reported
Manifest Discrepancy Type:	Not reported
Data Entry Number:	Not reported
Was Load Rejected:	BROOKLYN 11201
Reason Load Was Rejected:	Not reported

Waste:

Manifest Year:	Not reported
Waste Code:	D006
Hand Code:	H111
Quantity:	300 P
Manifest Year:	Not reported
Waste Code:	D001

NYCT-215 SIGNAL SHOP (Continued) **1000890448**

Hand Code:	H061
Quantity:	22 G

Manifest Number:	003531838JJK
EPA ID:	NY0000366542
Date Shipped:	07/08/2008
TSDF EPA ID:	NJD002200046
Transporter EPA ID:	NJ0000027193
Transporter 2 EPA ID:	Not reported
Transporter 3 EPA ID:	Not reported
Transporter 4 EPA ID:	Not reported
Transporter 5 EPA ID:	Not reported
Transporter 6 EPA ID:	Not reported
Transporter 7 EPA ID:	Not reported
Transporter 8 EPA ID:	Not reported
Transporter 9 EPA ID:	Not reported
Transporter 10 EPA ID:	Not reported
Date Trans1 Transported Waste:	07/08/2008
Date Trans2 Transported Waste:	Not reported
Date Trans3 Transported Waste:	Not reported
Date Trans4 Transported Waste:	Not reported
Date Trans5 Transported Waste:	Not reported
Date Trans6 Transported Waste:	Not reported
Date Trans7 Transported Waste:	Not reported
Date Trans8 Transported Waste:	Not reported
Date Trans9 Transported Waste:	Not reported
Date Trans10 Transported Waste:	Not reported
Date TSDF Received Waste:	07/08/2008
TSDF EPA Facility Name:	Not reported
QTY Units:	Not reported
Transporter SEQ ID:	Not reported
Transporter-1 Date:	Not reported
Waste SEQ ID:	Not reported
Waste Type Code 2:	Not reported
Waste Type Code 3:	Not reported
Waste Type Code 4:	Not reported
Waste Type Code 5:	Not reported
Waste Type Code 6:	Not reported
Date Accepted:	Not reported
Manifest Discrepancy Type:	Not reported
Data Entry Number:	Not reported
Was Load Rejected:	BROOKLYN 11201
Reason Load Was Rejected:	Not reported

Waste:

Manifest Year:	Not reported
Waste Code:	D001
Hand Code:	H061
Quantity:	55 G

Manifest Number:	000957982GBF
EPA ID:	NY0000366542
Date Shipped:	06/22/2009
TSDF EPA ID:	NJD002200046
Transporter EPA ID:	NJ0000027193
Transporter 2 EPA ID:	Not reported

NYCT-215 SIGNAL SHOP (Continued) **1000890448**

Transporter 3 EPA ID:	Not reported
Transporter 4 EPA ID:	Not reported
Transporter 5 EPA ID:	Not reported
Transporter 6 EPA ID:	Not reported
Transporter 7 EPA ID:	Not reported
Transporter 8 EPA ID:	Not reported
Transporter 9 EPA ID:	Not reported
Transporter 10 EPA ID:	Not reported
Date Trans1 Transported Waste:	06/22/2009
Date Trans2 Transported Waste:	Not reported
Date Trans3 Transported Waste:	Not reported
Date Trans4 Transported Waste:	Not reported
Date Trans5 Transported Waste:	Not reported
Date Trans6 Transported Waste:	Not reported
Date Trans7 Transported Waste:	Not reported
Date Trans8 Transported Waste:	Not reported
Date Trans9 Transported Waste:	Not reported
Date Trans10 Transported Waste:	Not reported
Date TSDF Received Waste:	06/22/2009
TSDF EPA Facility Name:	Not reported
QTY Units:	Not reported
Transporter SEQ ID:	Not reported
Transporter-1 Date:	Not reported
Waste SEQ ID:	Not reported
Waste Type Code 2:	Not reported
Waste Type Code 3:	Not reported
Waste Type Code 4:	Not reported
Waste Type Code 5:	Not reported
Waste Type Code 6:	Not reported
Date Accepted:	Not reported
Manifest Discrepancy Type:	Not reported
Data Entry Number:	Not reported
Was Load Rejected:	BROOKLYN 11201
Reason Load Was Rejected:	Not reported

Waste:

Manifest Year:	Not reported
Waste Code:	D006
Hand Code:	H111
Quantity:	55 G

Manifest Number:	003531362JJK
EPA ID:	NY0000366542
Date Shipped:	03/11/2008
TSDF EPA ID:	NJD002200046
Transporter EPA ID:	NJ0000027193
Transporter 2 EPA ID:	Not reported
Transporter 3 EPA ID:	Not reported
Transporter 4 EPA ID:	Not reported
Transporter 5 EPA ID:	Not reported
Transporter 6 EPA ID:	Not reported
Transporter 7 EPA ID:	Not reported
Transporter 8 EPA ID:	Not reported
Transporter 9 EPA ID:	Not reported
Transporter 10 EPA ID:	Not reported
Date Trans1 Transported Waste:	03/11/2008
Date Trans2 Transported Waste:	Not reported

NYCT-215 SIGNAL SHOP (Continued) **1000890448**

Date Trans3 Transported Waste:	Not reported
Date Trans4 Transported Waste:	Not reported
Date Trans5 Transported Waste:	Not reported
Date Trans6 Transported Waste:	Not reported
Date Trans7 Transported Waste:	Not reported
Date Trans8 Transported Waste:	Not reported
Date Trans9 Transported Waste:	Not reported
Date Trans10 Transported Waste:	Not reported
Date TSDF Received Waste:	03/11/2008
TSDF EPA Facility Name:	Not reported
QTY Units:	Not reported
Transporter SEQ ID:	Not reported
Transporter-1 Date:	Not reported
Waste SEQ ID:	Not reported
Waste Type Code 2:	Not reported
Waste Type Code 3:	Not reported
Waste Type Code 4:	Not reported
Waste Type Code 5:	Not reported
Waste Type Code 6:	Not reported
Date Accepted:	Not reported
Manifest Discrepancy Type:	Not reported
Data Entry Number:	Not reported
Was Load Rejected:	BROOKLYN 11201
Reason Load Was Rejected:	Not reported

Waste:

Manifest Year:	Not reported
Waste Code:	D006
Hand Code:	H111
Quantity:	110 G

Manifest Number:	001033602JJK
EPA ID:	NY0000366542
Date Shipped:	08/09/2007
TSDF EPA ID:	NJD002200046
Transporter EPA ID:	NJ0000027193
Transporter 2 EPA ID:	Not reported
Transporter 3 EPA ID:	Not reported
Transporter 4 EPA ID:	Not reported
Transporter 5 EPA ID:	Not reported
Transporter 6 EPA ID:	Not reported
Transporter 7 EPA ID:	Not reported
Transporter 8 EPA ID:	Not reported
Transporter 9 EPA ID:	Not reported
Transporter 10 EPA ID:	Not reported
Date Trans1 Transported Waste:	08/09/2007
Date Trans2 Transported Waste:	Not reported
Date Trans3 Transported Waste:	Not reported
Date Trans4 Transported Waste:	Not reported
Date Trans5 Transported Waste:	Not reported
Date Trans6 Transported Waste:	Not reported
Date Trans7 Transported Waste:	Not reported
Date Trans8 Transported Waste:	Not reported
Date Trans9 Transported Waste:	Not reported
Date Trans10 Transported Waste:	Not reported
Date TSDF Received Waste:	08/09/2007
TSDF EPA Facility Name:	Not reported

NYCT-215 SIGNAL SHOP (Continued) **1000890448**

QTY Units:	Not reported
Transporter SEQ ID:	Not reported
Transporter-1 Date:	Not reported
Waste SEQ ID:	Not reported
Waste Type Code 2:	Not reported
Waste Type Code 3:	Not reported
Waste Type Code 4:	Not reported
Waste Type Code 5:	Not reported
Waste Type Code 6:	Not reported
Date Accepted:	Not reported
Manifest Discrepancy Type:	Not reported
Data Entry Number:	Not reported
Was Load Rejected:	BROOKLYN 11201
Reason Load Was Rejected:	Not reported

Waste:

Manifest Year:	Not reported
Waste Code:	D002
Hand Code:	H14
Quantity:	1057 P
Manifest Year:	Not reported
Waste Code:	D001
Hand Code:	H06
Quantity:	55 G
Manifest Year:	Not reported
Waste Code:	D002
Hand Code:	H14
Quantity:	536 P
Manifest Year:	Not reported
Waste Code:	D006
Hand Code:	H11
Quantity:	163 P

Manifest Number:	001053666GBF
EPA ID:	NY0000366542
Date Shipped:	06/15/2010
TSDF EPA ID:	NJD002200046
Transporter EPA ID:	NJ0000027193
Transporter 2 EPA ID:	Not reported
Transporter 3 EPA ID:	Not reported
Transporter 4 EPA ID:	Not reported
Transporter 5 EPA ID:	Not reported
Transporter 6 EPA ID:	Not reported
Transporter 7 EPA ID:	Not reported
Transporter 8 EPA ID:	Not reported
Transporter 9 EPA ID:	Not reported
Transporter 10 EPA ID:	Not reported
Date Trans1 Transported Waste:	06/15/2010
Date Trans2 Transported Waste:	Not reported
Date Trans3 Transported Waste:	Not reported
Date Trans4 Transported Waste:	Not reported
Date Trans5 Transported Waste:	Not reported
Date Trans6 Transported Waste:	Not reported
Date Trans7 Transported Waste:	Not reported

NYCT-215 SIGNAL SHOP (Continued) **1000890448**

Date Trans8 Transported Waste:	Not reported
Date Trans9 Transported Waste:	Not reported
Date Trans10 Transported Waste:	Not reported
Date TSDF Received Waste:	06/15/2010
TSDF EPA Facility Name:	Not reported
QTY Units:	Not reported
Transporter SEQ ID:	Not reported
Transporter-1 Date:	Not reported
Waste SEQ ID:	Not reported
Waste Type Code 2:	Not reported
Waste Type Code 3:	Not reported
Waste Type Code 4:	Not reported
Waste Type Code 5:	Not reported
Waste Type Code 6:	Not reported
Date Accepted:	Not reported
Manifest Discrepancy Type:	Not reported
Data Entry Number:	Not reported
Was Load Rejected:	BROOKLYN 11201
Reason Load Was Rejected:	Not reported

Waste:

Manifest Year:	Not reported
Waste Code:	D001
Hand Code:	H061
Quantity:	55 G
Manifest Year:	Not reported
Waste Code:	D006
Hand Code:	H111
Quantity:	167 P

Manifest Number:	001023822JJK
EPA ID:	NY0000366542
Date Shipped:	06/27/2007
TSDF EPA ID:	NJD002200046
Transporter EPA ID:	NJ0000027193
Transporter 2 EPA ID:	Not reported
Transporter 3 EPA ID:	Not reported
Transporter 4 EPA ID:	Not reported
Transporter 5 EPA ID:	Not reported
Transporter 6 EPA ID:	Not reported
Transporter 7 EPA ID:	Not reported
Transporter 8 EPA ID:	Not reported
Transporter 9 EPA ID:	Not reported
Transporter 10 EPA ID:	Not reported
Date Trans1 Transported Waste:	06/27/2007
Date Trans2 Transported Waste:	Not reported
Date Trans3 Transported Waste:	Not reported
Date Trans4 Transported Waste:	Not reported
Date Trans5 Transported Waste:	Not reported
Date Trans6 Transported Waste:	Not reported
Date Trans7 Transported Waste:	Not reported
Date Trans8 Transported Waste:	Not reported
Date Trans9 Transported Waste:	Not reported
Date Trans10 Transported Waste:	Not reported
Date TSDF Received Waste:	06/27/2007
TSDF EPA Facility Name:	Not reported

NYCT-215 SIGNAL SHOP (Continued) **1000890448**

QTY Units:	Not reported
Transporter SEQ ID:	Not reported
Transporter-1 Date:	Not reported
Waste SEQ ID:	Not reported
Waste Type Code 2:	Not reported
Waste Type Code 3:	Not reported
Waste Type Code 4:	Not reported
Waste Type Code 5:	Not reported
Waste Type Code 6:	Not reported
Date Accepted:	Not reported
Manifest Discrepancy Type:	Not reported
Data Entry Number:	Not reported
Was Load Rejected:	BROOKLYN 11201
Reason Load Was Rejected:	Not reported

Waste:

Manifest Year:	Not reported
Waste Code:	D006
Hand Code:	H11
Quantity:	165 G

Manifest Number:	003633812JJK
EPA ID:	NY0000366542
Date Shipped:	03/20/2009
TSDF EPA ID:	NJD002200046
Transporter EPA ID:	NJ0000027193
Transporter 2 EPA ID:	Not reported
Transporter 3 EPA ID:	Not reported
Transporter 4 EPA ID:	Not reported
Transporter 5 EPA ID:	Not reported
Transporter 6 EPA ID:	Not reported
Transporter 7 EPA ID:	Not reported
Transporter 8 EPA ID:	Not reported
Transporter 9 EPA ID:	Not reported
Transporter 10 EPA ID:	Not reported
Date Trans1 Transported Waste:	03/20/2009
Date Trans2 Transported Waste:	Not reported
Date Trans3 Transported Waste:	Not reported
Date Trans4 Transported Waste:	Not reported
Date Trans5 Transported Waste:	Not reported
Date Trans6 Transported Waste:	Not reported
Date Trans7 Transported Waste:	Not reported
Date Trans8 Transported Waste:	Not reported
Date Trans9 Transported Waste:	Not reported
Date Trans10 Transported Waste:	Not reported
Date TSDF Received Waste:	03/20/2009
TSDF EPA Facility Name:	Not reported
QTY Units:	Not reported
Transporter SEQ ID:	Not reported
Transporter-1 Date:	Not reported
Waste SEQ ID:	Not reported
Waste Type Code 2:	Not reported
Waste Type Code 3:	Not reported
Waste Type Code 4:	Not reported
Waste Type Code 5:	Not reported
Waste Type Code 6:	Not reported
Date Accepted:	Not reported

NYCT-215 SIGNAL SHOP (Continued) **1000890448**

Manifest Discrepancy Type: Not reported
Data Entry Number: Not reported
Was Load Rejected: BROOKLYN 11201
Reason Load Was Rejected: Not reported

Waste:
Manifest Year: Not reported
Waste Code: D001
Hand Code: H061
Quantity: 55 G

Manifest Number: 001023591JJK
EPA ID: NY0000366542
Date Shipped: 05/31/2007
TSDF EPA ID: NJD002200046
Transporter EPA ID: NJ0000027193
Transporter 2 EPA ID: Not reported
Transporter 3 EPA ID: Not reported
Transporter 4 EPA ID: Not reported
Transporter 5 EPA ID: Not reported
Transporter 6 EPA ID: Not reported
Transporter 7 EPA ID: Not reported
Transporter 8 EPA ID: Not reported
Transporter 9 EPA ID: Not reported
Transporter 10 EPA ID: Not reported
Date Trans1 Transported Waste: 05/31/2007
Date Trans2 Transported Waste: Not reported
Date Trans3 Transported Waste: Not reported
Date Trans4 Transported Waste: Not reported
Date Trans5 Transported Waste: Not reported
Date Trans6 Transported Waste: Not reported
Date Trans7 Transported Waste: Not reported
Date Trans8 Transported Waste: Not reported
Date Trans9 Transported Waste: Not reported
Date Trans10 Transported Waste: Not reported
Date TSDF Received Waste: 05/31/2007
TSDF EPA Facility Name: Not reported
QTY Units: Not reported
Transporter SEQ ID: Not reported
Transporter-1 Date: Not reported
Waste SEQ ID: Not reported
Waste Type Code 2: Not reported
Waste Type Code 3: Not reported
Waste Type Code 4: Not reported
Waste Type Code 5: Not reported
Waste Type Code 6: Not reported
Date Accepted: Not reported
Manifest Discrepancy Type: Not reported
Data Entry Number: Not reported
Was Load Rejected: BROOKLYN 11201
Reason Load Was Rejected: Not reported

Waste:
Manifest Year: Not reported
Waste Code: D001
Hand Code: H06
Quantity: 55 G

NYCT-215 SIGNAL SHOP (Continued) **1000890448**

Manifest Number:	001029960JJK
EPA ID:	NY0000366542
Date Shipped:	03/15/2007
TSDF EPA ID:	NJD002200046
Transporter EPA ID:	NJ0000027193
Transporter 2 EPA ID:	Not reported
Transporter 3 EPA ID:	Not reported
Transporter 4 EPA ID:	Not reported
Transporter 5 EPA ID:	Not reported
Transporter 6 EPA ID:	Not reported
Transporter 7 EPA ID:	Not reported
Transporter 8 EPA ID:	Not reported
Transporter 9 EPA ID:	Not reported
Transporter 10 EPA ID:	Not reported
Date Trans1 Transported Waste:	03/15/2007
Date Trans2 Transported Waste:	Not reported
Date Trans3 Transported Waste:	Not reported
Date Trans4 Transported Waste:	Not reported
Date Trans5 Transported Waste:	Not reported
Date Trans6 Transported Waste:	Not reported
Date Trans7 Transported Waste:	Not reported
Date Trans8 Transported Waste:	Not reported
Date Trans9 Transported Waste:	Not reported
Date Trans10 Transported Waste:	Not reported
Date TSDF Received Waste:	03/15/2007
TSDF EPA Facility Name:	Not reported
QTY Units:	Not reported
Transporter SEQ ID:	Not reported
Transporter-1 Date:	Not reported
Waste SEQ ID:	Not reported
Waste Type Code 2:	Not reported
Waste Type Code 3:	Not reported
Waste Type Code 4:	Not reported
Waste Type Code 5:	Not reported
Waste Type Code 6:	Not reported
Date Accepted:	Not reported
Manifest Discrepancy Type:	Not reported
Data Entry Number:	Not reported
Was Load Rejected:	BROOKLYN 11201
Reason Load Was Rejected:	Not reported

Waste:

Manifest Year:	Not reported
Waste Code:	D006
Hand Code:	H11
Quantity:	165 G

Manifest Year:	Not reported
Waste Code:	D006
Hand Code:	H11
Quantity:	346 P

Manifest Number:	001056951GBF
EPA ID:	NY0000366542
Date Shipped:	01/14/2010
TSDF EPA ID:	NJD002200046
Transporter EPA ID:	NJ0000027193

NYCT-215 SIGNAL SHOP (Continued) **1000890448**

Transporter 2 EPA ID:	Not reported
Transporter 3 EPA ID:	Not reported
Transporter 4 EPA ID:	Not reported
Transporter 5 EPA ID:	Not reported
Transporter 6 EPA ID:	Not reported
Transporter 7 EPA ID:	Not reported
Transporter 8 EPA ID:	Not reported
Transporter 9 EPA ID:	Not reported
Transporter 10 EPA ID:	Not reported
Date Trans1 Transported Waste:	01/14/2010
Date Trans2 Transported Waste:	Not reported
Date Trans3 Transported Waste:	Not reported
Date Trans4 Transported Waste:	Not reported
Date Trans5 Transported Waste:	Not reported
Date Trans6 Transported Waste:	Not reported
Date Trans7 Transported Waste:	Not reported
Date Trans8 Transported Waste:	Not reported
Date Trans9 Transported Waste:	Not reported
Date Trans10 Transported Waste:	Not reported
Date TSDF Received Waste:	01/14/2010
TSDF EPA Facility Name:	Not reported
QTY Units:	Not reported
Transporter SEQ ID:	Not reported
Transporter-1 Date:	Not reported
Waste SEQ ID:	Not reported
Waste Type Code 2:	Not reported
Waste Type Code 3:	Not reported
Waste Type Code 4:	Not reported
Waste Type Code 5:	Not reported
Waste Type Code 6:	Not reported
Date Accepted:	Not reported
Manifest Discrepancy Type:	Not reported
Data Entry Number:	Not reported
Was Load Rejected:	BROOKLYN 11201
Reason Load Was Rejected:	Not reported

Waste:

Manifest Year:	Not reported
Waste Code:	D006
Hand Code:	H111
Quantity:	55 G
Manifest Year:	Not reported
Waste Code:	D006
Hand Code:	H111
Quantity:	315 P
Manifest Number:	001055834GBF
EPA ID:	NY0000366542
Date Shipped:	03/10/2010
TSDF EPA ID:	NJD002200046
Transporter EPA ID:	NJ0000027193
Transporter 2 EPA ID:	Not reported
Transporter 3 EPA ID:	Not reported
Transporter 4 EPA ID:	Not reported
Transporter 5 EPA ID:	Not reported
Transporter 6 EPA ID:	Not reported

NYCT-215 SIGNAL SHOP (Continued) **1000890448**

Transporter 7 EPA ID:	Not reported
Transporter 8 EPA ID:	Not reported
Transporter 9 EPA ID:	Not reported
Transporter 10 EPA ID:	Not reported
Date Trans1 Transported Waste:	03/10/2010
Date Trans2 Transported Waste:	Not reported
Date Trans3 Transported Waste:	Not reported
Date Trans4 Transported Waste:	Not reported
Date Trans5 Transported Waste:	Not reported
Date Trans6 Transported Waste:	Not reported
Date Trans7 Transported Waste:	Not reported
Date Trans8 Transported Waste:	Not reported
Date Trans9 Transported Waste:	Not reported
Date Trans10 Transported Waste:	Not reported
Date TSDF Received Waste:	03/10/2010
TSDF EPA Facility Name:	Not reported
QTY Units:	Not reported
Transporter SEQ ID:	Not reported
Transporter-1 Date:	Not reported
Waste SEQ ID:	Not reported
Waste Type Code 2:	Not reported
Waste Type Code 3:	Not reported
Waste Type Code 4:	Not reported
Waste Type Code 5:	Not reported
Waste Type Code 6:	Not reported
Date Accepted:	Not reported
Manifest Discrepancy Type:	Not reported
Data Entry Number:	Not reported
Was Load Rejected:	BROOKLYN 11201
Reason Load Was Rejected:	Not reported

Waste:

Manifest Year:	Not reported
Waste Code:	D006
Hand Code:	H111
Quantity:	800 P

Manifest Number:	NJA5312724
EPA ID:	NY0000366542
Date Shipped:	03/22/2006
TSDF EPA ID:	NJD002200046
Transporter EPA ID:	NJ0000027193
Transporter 2 EPA ID:	Not reported
Transporter 3 EPA ID:	Not reported
Transporter 4 EPA ID:	Not reported
Transporter 5 EPA ID:	Not reported
Transporter 6 EPA ID:	Not reported
Transporter 7 EPA ID:	Not reported
Transporter 8 EPA ID:	Not reported
Transporter 9 EPA ID:	Not reported
Transporter 10 EPA ID:	Not reported
Date Trans1 Transported Waste:	03/22/2006
Date Trans2 Transported Waste:	Not reported
Date Trans3 Transported Waste:	Not reported
Date Trans4 Transported Waste:	Not reported
Date Trans5 Transported Waste:	Not reported
Date Trans6 Transported Waste:	Not reported

NYCT-215 SIGNAL SHOP (Continued) **1000890448**

Date Trans7 Transported Waste:	Not reported
Date Trans8 Transported Waste:	Not reported
Date Trans9 Transported Waste:	Not reported
Date Trans10 Transported Waste:	Not reported
Date TSDF Received Waste:	03/22/2006
TSDF EPA Facility Name:	Not reported
QTY Units:	Not reported
Transporter SEQ ID:	Not reported
Transporter-1 Date:	Not reported
Waste SEQ ID:	Not reported
Waste Type Code 2:	Not reported
Waste Type Code 3:	Not reported
Waste Type Code 4:	Not reported
Waste Type Code 5:	Not reported
Waste Type Code 6:	Not reported
Date Accepted:	Not reported
Manifest Discrepancy Type:	Not reported
Data Entry Number:	04240621
Was Load Rejected:	BROOKLYN 11201
Reason Load Was Rejected:	Not reported

Manifest Number:	000892360JJK
EPA ID:	NY0000366542
Date Shipped:	09/23/2010
TSDF EPA ID:	NJD002200046
Transporter EPA ID:	NJ0000027193
Transporter 2 EPA ID:	Not reported
Transporter 3 EPA ID:	Not reported
Transporter 4 EPA ID:	Not reported
Transporter 5 EPA ID:	Not reported
Transporter 6 EPA ID:	Not reported
Transporter 7 EPA ID:	Not reported
Transporter 8 EPA ID:	Not reported
Transporter 9 EPA ID:	Not reported
Transporter 10 EPA ID:	Not reported
Date Trans1 Transported Waste:	09/23/2010
Date Trans2 Transported Waste:	Not reported
Date Trans3 Transported Waste:	Not reported
Date Trans4 Transported Waste:	Not reported
Date Trans5 Transported Waste:	Not reported
Date Trans6 Transported Waste:	Not reported
Date Trans7 Transported Waste:	Not reported
Date Trans8 Transported Waste:	Not reported
Date Trans9 Transported Waste:	Not reported
Date Trans10 Transported Waste:	Not reported
Date TSDF Received Waste:	09/23/2010
TSDF EPA Facility Name:	Not reported
QTY Units:	Not reported
Transporter SEQ ID:	Not reported
Transporter-1 Date:	Not reported
Waste SEQ ID:	Not reported
Waste Type Code 2:	Not reported
Waste Type Code 3:	Not reported
Waste Type Code 4:	Not reported
Waste Type Code 5:	Not reported
Waste Type Code 6:	Not reported
Date Accepted:	Not reported

NYCT-215 SIGNAL SHOP (Continued) **1000890448**

Manifest Discrepancy Type: Not reported
Data Entry Number: Not reported
Was Load Rejected: BROOKLYN 11201
Reason Load Was Rejected: Not reported

Waste:
Manifest Year: Not reported
Waste Code: D006
Hand Code: H111
Quantity: 1500 P

Manifest Number: 000962349GBF
EPA ID: NY0000366542
Date Shipped: 10/20/2009
TSDF EPA ID: NJD002200046
Transporter EPA ID: NJ0000027193
Transporter 2 EPA ID: Not reported
Transporter 3 EPA ID: Not reported
Transporter 4 EPA ID: Not reported
Transporter 5 EPA ID: Not reported
Transporter 6 EPA ID: Not reported
Transporter 7 EPA ID: Not reported
Transporter 8 EPA ID: Not reported
Transporter 9 EPA ID: Not reported
Transporter 10 EPA ID: Not reported
Date Trans1 Transported Waste: 10/20/2009
Date Trans2 Transported Waste: Not reported
Date Trans3 Transported Waste: Not reported
Date Trans4 Transported Waste: Not reported
Date Trans5 Transported Waste: Not reported
Date Trans6 Transported Waste: Not reported
Date Trans7 Transported Waste: Not reported
Date Trans8 Transported Waste: Not reported
Date Trans9 Transported Waste: Not reported
Date Trans10 Transported Waste: Not reported
Date TSDF Received Waste: 10/20/2009
TSDF EPA Facility Name: Not reported
QTY Units: Not reported
Transporter SEQ ID: Not reported
Transporter-1 Date: Not reported
Waste SEQ ID: Not reported
Waste Type Code 2: Not reported
Waste Type Code 3: Not reported
Waste Type Code 4: Not reported
Waste Type Code 5: Not reported
Waste Type Code 6: Not reported
Date Accepted: Not reported
Manifest Discrepancy Type: Not reported
Data Entry Number: Not reported
Was Load Rejected: BROOKLYN 11201
Reason Load Was Rejected: Not reported

Waste:
Manifest Year: Not reported
Waste Code: D006
Hand Code: H111
Quantity: 165 G

NYCT-215 SIGNAL SHOP (Continued) **1000890448**

Manifest Number:	000958732GBF
EPA ID:	NY0000366542
Date Shipped:	07/28/2009
TSDF EPA ID:	NJD002200046
Transporter EPA ID:	NJ0000027193
Transporter 2 EPA ID:	Not reported
Transporter 3 EPA ID:	Not reported
Transporter 4 EPA ID:	Not reported
Transporter 5 EPA ID:	Not reported
Transporter 6 EPA ID:	Not reported
Transporter 7 EPA ID:	Not reported
Transporter 8 EPA ID:	Not reported
Transporter 9 EPA ID:	Not reported
Transporter 10 EPA ID:	Not reported
Date Trans1 Transported Waste:	07/28/2009
Date Trans2 Transported Waste:	Not reported
Date Trans3 Transported Waste:	Not reported
Date Trans4 Transported Waste:	Not reported
Date Trans5 Transported Waste:	Not reported
Date Trans6 Transported Waste:	Not reported
Date Trans7 Transported Waste:	Not reported
Date Trans8 Transported Waste:	Not reported
Date Trans9 Transported Waste:	Not reported
Date Trans10 Transported Waste:	Not reported
Date TSDF Received Waste:	07/28/2009
TSDF EPA Facility Name:	Not reported
QTY Units:	Not reported
Transporter SEQ ID:	Not reported
Transporter-1 Date:	Not reported
Waste SEQ ID:	Not reported
Waste Type Code 2:	Not reported
Waste Type Code 3:	Not reported
Waste Type Code 4:	Not reported
Waste Type Code 5:	Not reported
Waste Type Code 6:	Not reported
Date Accepted:	Not reported
Manifest Discrepancy Type:	Not reported
Data Entry Number:	Not reported
Was Load Rejected:	BROOKLYN 11201
Reason Load Was Rejected:	Not reported

Waste:

Manifest Year:	Not reported
Waste Code:	D006
Hand Code:	H111
Quantity:	275 G

Manifest Year:	Not reported
Waste Code:	D006
Hand Code:	H111
Quantity:	55 P

Manifest Number:	003634588JJK
EPA ID:	NY0000366542
Date Shipped:	11/27/2007
TSDF EPA ID:	NJD002200046
Transporter EPA ID:	NJ0000027193

NYCT-215 SIGNAL SHOP (Continued) **1000890448**

Transporter 2 EPA ID:	Not reported
Transporter 3 EPA ID:	Not reported
Transporter 4 EPA ID:	Not reported
Transporter 5 EPA ID:	Not reported
Transporter 6 EPA ID:	Not reported
Transporter 7 EPA ID:	Not reported
Transporter 8 EPA ID:	Not reported
Transporter 9 EPA ID:	Not reported
Transporter 10 EPA ID:	Not reported
Date Trans1 Transported Waste:	11/27/2007
Date Trans2 Transported Waste:	Not reported
Date Trans3 Transported Waste:	Not reported
Date Trans4 Transported Waste:	Not reported
Date Trans5 Transported Waste:	Not reported
Date Trans6 Transported Waste:	Not reported
Date Trans7 Transported Waste:	Not reported
Date Trans8 Transported Waste:	Not reported
Date Trans9 Transported Waste:	Not reported
Date Trans10 Transported Waste:	Not reported
Date TSDF Received Waste:	11/27/2007
TSDF EPA Facility Name:	Not reported
QTY Units:	Not reported
Transporter SEQ ID:	Not reported
Transporter-1 Date:	Not reported
Waste SEQ ID:	Not reported
Waste Type Code 2:	Not reported
Waste Type Code 3:	Not reported
Waste Type Code 4:	Not reported
Waste Type Code 5:	Not reported
Waste Type Code 6:	Not reported
Date Accepted:	Not reported
Manifest Discrepancy Type:	Not reported
Data Entry Number:	Not reported
Was Load Rejected:	BROOKLYN 11201
Reason Load Was Rejected:	Not reported

Manifest Number:	001032952JJK
EPA ID:	NY0000366542
Date Shipped:	01/24/2007
TSDF EPA ID:	NJD002200046
Transporter EPA ID:	NJ0000027193
Transporter 2 EPA ID:	Not reported
Transporter 3 EPA ID:	Not reported
Transporter 4 EPA ID:	Not reported
Transporter 5 EPA ID:	Not reported
Transporter 6 EPA ID:	Not reported
Transporter 7 EPA ID:	Not reported
Transporter 8 EPA ID:	Not reported
Transporter 9 EPA ID:	Not reported
Transporter 10 EPA ID:	Not reported
Date Trans1 Transported Waste:	01/24/2007
Date Trans2 Transported Waste:	Not reported
Date Trans3 Transported Waste:	Not reported
Date Trans4 Transported Waste:	Not reported
Date Trans5 Transported Waste:	Not reported
Date Trans6 Transported Waste:	Not reported
Date Trans7 Transported Waste:	Not reported

NYCT-215 SIGNAL SHOP (Continued) **1000890448**

Date Trans8 Transported Waste:	Not reported
Date Trans9 Transported Waste:	Not reported
Date Trans10 Transported Waste:	Not reported
Date TSDF Received Waste:	01/24/2007
TSDF EPA Facility Name:	Not reported
QTY Units:	Not reported
Transporter SEQ ID:	Not reported
Transporter-1 Date:	Not reported
Waste SEQ ID:	Not reported
Waste Type Code 2:	Not reported
Waste Type Code 3:	Not reported
Waste Type Code 4:	Not reported
Waste Type Code 5:	Not reported
Waste Type Code 6:	Not reported
Date Accepted:	Not reported
Manifest Discrepancy Type:	Not reported
Data Entry Number:	Not reported
Was Load Rejected:	BROOKLYN 11201
Reason Load Was Rejected:	Not reported

Waste:

Manifest Year:	Not reported
Waste Code:	D001
Hand Code:	H06
Quantity:	45 G
Manifest Year:	Not reported
Waste Code:	D002
Hand Code:	H14
Quantity:	2297 P
Manifest Year:	Not reported
Waste Code:	D001
Hand Code:	H06
Quantity:	55 G
Manifest Number:	000892218JJK
EPA ID:	NY0000366542
Date Shipped:	02/13/2009
TSDF EPA ID:	NJD002200046
Transporter EPA ID:	NJ0000027193
Transporter 2 EPA ID:	Not reported
Transporter 3 EPA ID:	Not reported
Transporter 4 EPA ID:	Not reported
Transporter 5 EPA ID:	Not reported
Transporter 6 EPA ID:	Not reported
Transporter 7 EPA ID:	Not reported
Transporter 8 EPA ID:	Not reported
Transporter 9 EPA ID:	Not reported
Transporter 10 EPA ID:	Not reported
Date Trans1 Transported Waste:	02/13/2009
Date Trans2 Transported Waste:	Not reported
Date Trans3 Transported Waste:	Not reported
Date Trans4 Transported Waste:	Not reported
Date Trans5 Transported Waste:	Not reported
Date Trans6 Transported Waste:	Not reported
Date Trans7 Transported Waste:	Not reported

NYCT-215 SIGNAL SHOP (Continued) **1000890448**

Date Trans8 Transported Waste:	Not reported
Date Trans9 Transported Waste:	Not reported
Date Trans10 Transported Waste:	Not reported
Date TSDF Received Waste:	02/13/2009
TSDF EPA Facility Name:	Not reported
QTY Units:	Not reported
Transporter SEQ ID:	Not reported
Transporter-1 Date:	Not reported
Waste SEQ ID:	Not reported
Waste Type Code 2:	Not reported
Waste Type Code 3:	Not reported
Waste Type Code 4:	Not reported
Waste Type Code 5:	Not reported
Waste Type Code 6:	Not reported
Date Accepted:	Not reported
Manifest Discrepancy Type:	Not reported
Data Entry Number:	Not reported
Was Load Rejected:	BROOKLYN 11201
Reason Load Was Rejected:	Not reported

Waste:

Manifest Year:	Not reported
Waste Code:	D006
Hand Code:	H111
Quantity:	364 P

Manifest Year:	Not reported
Waste Code:	D006
Hand Code:	H111
Quantity:	110 G

Manifest Number:	NJA5282057
EPA ID:	NY0000366542
Date Shipped:	07/18/2006
TSDF EPA ID:	NJD002200046
Transporter EPA ID:	NJ0000027193
Transporter 2 EPA ID:	Not reported
Transporter 3 EPA ID:	Not reported
Transporter 4 EPA ID:	Not reported
Transporter 5 EPA ID:	Not reported
Transporter 6 EPA ID:	Not reported
Transporter 7 EPA ID:	Not reported
Transporter 8 EPA ID:	Not reported
Transporter 9 EPA ID:	Not reported
Transporter 10 EPA ID:	Not reported
Date Trans1 Transported Waste:	07/18/2006
Date Trans2 Transported Waste:	Not reported
Date Trans3 Transported Waste:	Not reported
Date Trans4 Transported Waste:	Not reported
Date Trans5 Transported Waste:	Not reported
Date Trans6 Transported Waste:	Not reported
Date Trans7 Transported Waste:	Not reported
Date Trans8 Transported Waste:	Not reported
Date Trans9 Transported Waste:	Not reported
Date Trans10 Transported Waste:	Not reported
Date TSDF Received Waste:	07/18/2006
TSDF EPA Facility Name:	Not reported

NYCT-215 SIGNAL SHOP (Continued) **1000890448**

QTY Units:	Not reported
Transporter SEQ ID:	Not reported
Transporter-1 Date:	Not reported
Waste SEQ ID:	Not reported
Waste Type Code 2:	Not reported
Waste Type Code 3:	Not reported
Waste Type Code 4:	Not reported
Waste Type Code 5:	Not reported
Waste Type Code 6:	Not reported
Date Accepted:	Not reported
Manifest Discrepancy Type:	Not reported
Data Entry Number:	08310622
Was Load Rejected:	BROOKLYN 11201
Reason Load Was Rejected:	Not reported

G193 **NYCTA 215 ST SIGNALS** **NY MANIFEST** **S126115516**
SE **396 W. 215TH STREET** **N/A**
< 1/8 **MANHATTAN, NY 10034**
0.099 mi.
523 ft. **Site 12 of 13 in cluster G**

Relative:
Lower

Actual:
25 ft.

NY MANIFEST:

Name:	NYCTA 215 ST SIGNALS
Address:	396 W. 215TH STREET
City,State,Zip:	MANHATTAN, NY 10034
Country:	USA
EPA ID:	NY0000366542
Facility Status:	Not reported
Location Address 1:	396 WEST 215TH STREET
Code:	BP
Location Address 2:	Not reported
Total Tanks:	Not reported
Location City:	NEW YORK
Location State:	NY
Location Zip:	10034
Location Zip 4:	Not reported

NY MANIFEST:

EPAID:	NY0000366542
Mailing Name:	NYCTA 215 ST SIGNALS
Mailing Contact:	ROY PARADEE JR
Mailing Address 1:	130 LIVINGSTON ST
Mailing Address 2:	RM 8007
Mailing City:	BROOKLYN
Mailing State:	NY
Mailing Zip:	11201
Mailing Zip 4:	Not reported
Mailing Country:	USA
Mailing Phone:	7183304581

NY MANIFEST:

Document ID:	Not reported
Manifest Status:	Not reported
seq:	Not reported
Year:	Not reported
Trans1 State ID:	NJ0000027193
Trans2 State ID:	Not reported

NYCTA 215 ST SIGNALS (Continued) **S126115516**

Generator Ship Date:	12/08/2006
Trans1 Recv Date:	12/08/2006
Trans2 Recv Date:	Not reported
TSD Site Recv Date:	12/08/2006
Part A Recv Date:	Not reported
Part B Recv Date:	Not reported
Generator EPA ID:	NY0000366542
Trans1 EPA ID:	Not reported
Trans2 EPA ID:	Not reported
TSDF ID 1:	NJD002200046
TSDF ID 2:	Not reported
Manifest Tracking Number:	001029731JJK
Import Indicator:	N
Export Indicator:	N
Discr Quantity Indicator:	N
Discr Type Indicator:	Y
Discr Residue Indicator:	N
Discr Partial Reject Indicator:	N
Discr Full Reject Indicator:	N
Manifest Ref Number:	Not reported
Alt Facility RCRA ID:	Not reported
Alt Facility Sign Date:	Not reported
MGMT Method Type Code:	H111
Waste Code:	Not reported
Waste Code:	Not reported
Waste Code:	Not reported
Waste Code:	Not reported
Waste Code:	Not reported
Waste Code:	Not reported
Quantity:	110
Units:	G - Gallons (liquids only)* (8.3 pounds)
Number of Containers:	2
Container Type:	DM - Metal drums, barrels
Handling Method:	T Chemical, physical, or biological treatment.
Specific Gravity:	1
Waste Code:	D006
Waste Code 1_2:	D008
Waste Code 1_3:	Not reported
Waste Code 1_4:	Not reported
Waste Code 1_5:	Not reported
Waste Code 1_6:	Not reported

G194 **NYCTA 215TH ST SIGNALS** **NJ MANIFEST** **S107610176**
SE **396 W 215TH STREET** **N/A**
< 1/8 **NEW YORK, NY 10034**
0.099 mi.
523 ft. **Site 13 of 13 in cluster G**

Relative:
Lower

Actual:
25 ft.

NJ MANIFEST:

EPA Id:	NYR000036654
Mail Address:	370 JAY STREET
Mail City/State/Zip:	BROOKLYN 11201
Facility Phone:	7182434227
Emergency Phone:	Not reported
Contact:	ERNEST RUIZ
Comments:	Not reported
SIC Code:	Not reported

NYCTA 215TH ST SIGNALS (Continued) **S107610176**

County:	00
Municipal:	00
Previous EPA Id:	Not reported
Gen Flag:	X
Trans Flag:	Not reported
TSDF Flag:	Not reported
Name Change:	Not reported
Date Change:	Not reported

Manifest:

Manifest Number:	NJA5241226
EPA ID:	NYR000036654
Date Shipped:	10/24/2005
TSDF EPA ID:	NJD002200046
Transporter EPA ID:	NJ0000027193
Transporter 2 EPA ID:	Not reported
Transporter 3 EPA ID:	Not reported
Transporter 4 EPA ID:	Not reported
Transporter 5 EPA ID:	Not reported
Transporter 6 EPA ID:	Not reported
Transporter 7 EPA ID:	Not reported
Transporter 8 EPA ID:	Not reported
Transporter 9 EPA ID:	Not reported
Transporter 10 EPA ID:	Not reported
Date Trans1 Transported Waste:	10/24/2005
Date Trans2 Transported Waste:	Not reported
Date Trans3 Transported Waste:	Not reported
Date Trans4 Transported Waste:	Not reported
Date Trans5 Transported Waste:	Not reported
Date Trans6 Transported Waste:	Not reported
Date Trans7 Transported Waste:	Not reported
Date Trans8 Transported Waste:	Not reported
Date Trans9 Transported Waste:	Not reported
Date Trans10 Transported Waste:	Not reported
Date TSDF Received Waste:	10/24/2005
TSDF EPA Facility Name:	Not reported
QTY Units:	Not reported
Transporter SEQ ID:	Not reported
Transporter-1 Date:	Not reported
Waste SEQ ID:	Not reported
Waste Type Code 2:	Not reported
Waste Type Code 3:	Not reported
Waste Type Code 4:	Not reported
Waste Type Code 5:	Not reported
Waste Type Code 6:	Not reported
Date Accepted:	Not reported
Manifest Discrepancy Type:	Not reported
Data Entry Number:	01170621
Was Load Rejected:	BROOKLYN 11201
Reason Load Was Rejected:	Not reported

Manifest Number:	NJA5244345
EPA ID:	NYR000036654
Date Shipped:	02/16/2005
TSDF EPA ID:	NJD002200046
Transporter EPA ID:	NJ0000027193
Transporter 2 EPA ID:	Not reported
Transporter 3 EPA ID:	Not reported

NYCTA 215TH ST SIGNALS (Continued) **S107610176**

Transporter 4 EPA ID:	Not reported
Transporter 5 EPA ID:	Not reported
Transporter 6 EPA ID:	Not reported
Transporter 7 EPA ID:	Not reported
Transporter 8 EPA ID:	Not reported
Transporter 9 EPA ID:	Not reported
Transporter 10 EPA ID:	Not reported
Date Trans1 Transported Waste:	02/16/2005
Date Trans2 Transported Waste:	Not reported
Date Trans3 Transported Waste:	Not reported
Date Trans4 Transported Waste:	Not reported
Date Trans5 Transported Waste:	Not reported
Date Trans6 Transported Waste:	Not reported
Date Trans7 Transported Waste:	Not reported
Date Trans8 Transported Waste:	Not reported
Date Trans9 Transported Waste:	Not reported
Date Trans10 Transported Waste:	Not reported
Date TSDF Received Waste:	02/16/2005
TSDF EPA Facility Name:	Not reported
QTY Units:	Not reported
Transporter SEQ ID:	Not reported
Transporter-1 Date:	Not reported
Waste SEQ ID:	Not reported
Waste Type Code 2:	Not reported
Waste Type Code 3:	Not reported
Waste Type Code 4:	Not reported
Waste Type Code 5:	Not reported
Waste Type Code 6:	Not reported
Date Accepted:	Not reported
Manifest Discrepancy Type:	Not reported
Data Entry Number:	05030521
Was Load Rejected:	BROOKLYN 11201
Reason Load Was Rejected:	Not reported

Manifest Number:	NJA5243396
EPA ID:	NYR000036654
Date Shipped:	10/06/2005
TSDF EPA ID:	NJD002200046
Transporter EPA ID:	NJ0000027193
Transporter 2 EPA ID:	Not reported
Transporter 3 EPA ID:	Not reported
Transporter 4 EPA ID:	Not reported
Transporter 5 EPA ID:	Not reported
Transporter 6 EPA ID:	Not reported
Transporter 7 EPA ID:	Not reported
Transporter 8 EPA ID:	Not reported
Transporter 9 EPA ID:	Not reported
Transporter 10 EPA ID:	Not reported
Date Trans1 Transported Waste:	10/06/2005
Date Trans2 Transported Waste:	Not reported
Date Trans3 Transported Waste:	Not reported
Date Trans4 Transported Waste:	Not reported
Date Trans5 Transported Waste:	Not reported
Date Trans6 Transported Waste:	Not reported
Date Trans7 Transported Waste:	Not reported
Date Trans8 Transported Waste:	Not reported
Date Trans9 Transported Waste:	Not reported

NYCTA 215TH ST SIGNALS (Continued) **S107610176**

Date Trans10 Transported Waste:	Not reported
Date TSDF Received Waste:	10/06/2005
TSDF EPA Facility Name:	Not reported
QTY Units:	Not reported
Transporter SEQ ID:	Not reported
Transporter-1 Date:	Not reported
Waste SEQ ID:	Not reported
Waste Type Code 2:	Not reported
Waste Type Code 3:	Not reported
Waste Type Code 4:	Not reported
Waste Type Code 5:	Not reported
Waste Type Code 6:	Not reported
Date Accepted:	Not reported
Manifest Discrepancy Type:	Not reported
Data Entry Number:	02090635
Was Load Rejected:	BROOKLYN 11201
Reason Load Was Rejected:	Not reported

Manifest Number:	NJA5252767
EPA ID:	NYR000036654
Date Shipped:	08/08/2005
TSDF EPA ID:	NJD002200046
Transporter EPA ID:	NJ0000027193
Transporter 2 EPA ID:	Not reported
Transporter 3 EPA ID:	Not reported
Transporter 4 EPA ID:	Not reported
Transporter 5 EPA ID:	Not reported
Transporter 6 EPA ID:	Not reported
Transporter 7 EPA ID:	Not reported
Transporter 8 EPA ID:	Not reported
Transporter 9 EPA ID:	Not reported
Transporter 10 EPA ID:	Not reported
Date Trans1 Transported Waste:	08/08/2005
Date Trans2 Transported Waste:	Not reported
Date Trans3 Transported Waste:	Not reported
Date Trans4 Transported Waste:	Not reported
Date Trans5 Transported Waste:	Not reported
Date Trans6 Transported Waste:	Not reported
Date Trans7 Transported Waste:	Not reported
Date Trans8 Transported Waste:	Not reported
Date Trans9 Transported Waste:	Not reported
Date Trans10 Transported Waste:	Not reported
Date TSDF Received Waste:	08/08/2005
TSDF EPA Facility Name:	Not reported
QTY Units:	Not reported
Transporter SEQ ID:	Not reported
Transporter-1 Date:	Not reported
Waste SEQ ID:	Not reported
Waste Type Code 2:	Not reported
Waste Type Code 3:	Not reported
Waste Type Code 4:	Not reported
Waste Type Code 5:	Not reported
Waste Type Code 6:	Not reported
Date Accepted:	Not reported
Manifest Discrepancy Type:	Not reported
Data Entry Number:	09200521
Was Load Rejected:	BROOKLYN 11201

NYCTA 215TH ST SIGNALS (Continued) **S107610176**

Reason Load Was Rejected:	Not reported

Manifest Number:	NJA5209054
EPA ID:	NYR000036654
Date Shipped:	08/10/2004
TSDF EPA ID:	NJD002200046
Transporter EPA ID:	NJ0000027193
Transporter 2 EPA ID:	Not reported
Transporter 3 EPA ID:	Not reported
Transporter 4 EPA ID:	Not reported
Transporter 5 EPA ID:	Not reported
Transporter 6 EPA ID:	Not reported
Transporter 7 EPA ID:	Not reported
Transporter 8 EPA ID:	Not reported
Transporter 9 EPA ID:	Not reported
Transporter 10 EPA ID:	Not reported
Date Trans1 Transported Waste:	08/10/2004
Date Trans2 Transported Waste:	Not reported
Date Trans3 Transported Waste:	Not reported
Date Trans4 Transported Waste:	Not reported
Date Trans5 Transported Waste:	Not reported
Date Trans6 Transported Waste:	Not reported
Date Trans7 Transported Waste:	Not reported
Date Trans8 Transported Waste:	Not reported
Date Trans9 Transported Waste:	Not reported
Date Trans10 Transported Waste:	Not reported
Date TSDF Received Waste:	08/10/2004
TSDF EPA Facility Name:	Not reported
QTY Units:	Not reported
Transporter SEQ ID:	Not reported
Transporter-1 Date:	Not reported
Waste SEQ ID:	Not reported
Waste Type Code 2:	Not reported
Waste Type Code 3:	Not reported
Waste Type Code 4:	Not reported
Waste Type Code 5:	Not reported
Waste Type Code 6:	Not reported
Date Accepted:	Not reported
Manifest Discrepancy Type:	Not reported
Data Entry Number:	09220421
Was Load Rejected:	BROOKLYN 11201
Reason Load Was Rejected:	Not reported

Manifest Number:	NJA5075215
EPA ID:	NYR000036654
Date Shipped:	04/19/2004
TSDF EPA ID:	NJD002200046
Transporter EPA ID:	NJ0000027193
Transporter 2 EPA ID:	Not reported
Transporter 3 EPA ID:	Not reported
Transporter 4 EPA ID:	Not reported
Transporter 5 EPA ID:	Not reported
Transporter 6 EPA ID:	Not reported
Transporter 7 EPA ID:	Not reported
Transporter 8 EPA ID:	Not reported
Transporter 9 EPA ID:	Not reported
Transporter 10 EPA ID:	Not reported

NYCTA 215TH ST SIGNALS (Continued) **S107610176**

Date Trans1 Transported Waste:	04/19/2004
Date Trans2 Transported Waste:	Not reported
Date Trans3 Transported Waste:	Not reported
Date Trans4 Transported Waste:	Not reported
Date Trans5 Transported Waste:	Not reported
Date Trans6 Transported Waste:	Not reported
Date Trans7 Transported Waste:	Not reported
Date Trans8 Transported Waste:	Not reported
Date Trans9 Transported Waste:	Not reported
Date Trans10 Transported Waste:	Not reported
Date TSDF Received Waste:	04/19/2004
TSDF EPA Facility Name:	Not reported
QTY Units:	Not reported
Transporter SEQ ID:	Not reported
Transporter-1 Date:	Not reported
Waste SEQ ID:	Not reported
Waste Type Code 2:	Not reported
Waste Type Code 3:	Not reported
Waste Type Code 4:	Not reported
Waste Type Code 5:	Not reported
Waste Type Code 6:	Not reported
Date Accepted:	Not reported
Manifest Discrepancy Type:	Not reported
Data Entry Number:	05100422
Was Load Rejected:	BROOKLYN 11201
Reason Load Was Rejected:	Not reported

Manifest Number:	NJA5241771
EPA ID:	NYR000036654
Date Shipped:	01/04/2006
TSDF EPA ID:	NJD002200046
Transporter EPA ID:	NJ0000027193
Transporter 2 EPA ID:	Not reported
Transporter 3 EPA ID:	Not reported
Transporter 4 EPA ID:	Not reported
Transporter 5 EPA ID:	Not reported
Transporter 6 EPA ID:	Not reported
Transporter 7 EPA ID:	Not reported
Transporter 8 EPA ID:	Not reported
Transporter 9 EPA ID:	Not reported
Transporter 10 EPA ID:	Not reported
Date Trans1 Transported Waste:	01/04/2006
Date Trans2 Transported Waste:	Not reported
Date Trans3 Transported Waste:	Not reported
Date Trans4 Transported Waste:	Not reported
Date Trans5 Transported Waste:	Not reported
Date Trans6 Transported Waste:	Not reported
Date Trans7 Transported Waste:	Not reported
Date Trans8 Transported Waste:	Not reported
Date Trans9 Transported Waste:	Not reported
Date Trans10 Transported Waste:	Not reported
Date TSDF Received Waste:	01/04/2006
TSDF EPA Facility Name:	Not reported
QTY Units:	Not reported
Transporter SEQ ID:	Not reported
Transporter-1 Date:	Not reported
Waste SEQ ID:	Not reported

NYCTA 215TH ST SIGNALS (Continued) **S107610176**

Waste Type Code 2:	Not reported
Waste Type Code 3:	Not reported
Waste Type Code 4:	Not reported
Waste Type Code 5:	Not reported
Waste Type Code 6:	Not reported
Date Accepted:	Not reported
Manifest Discrepancy Type:	Not reported
Data Entry Number:	03010622
Was Load Rejected:	BROOKLYN 11201
Reason Load Was Rejected:	Not reported

Manifest Number:	NJA5214039
EPA ID:	NYR000036654
Date Shipped:	02/25/2005
TSDF EPA ID:	NJD002200046
Transporter EPA ID:	NJ0000027193
Transporter 2 EPA ID:	Not reported
Transporter 3 EPA ID:	Not reported
Transporter 4 EPA ID:	Not reported
Transporter 5 EPA ID:	Not reported
Transporter 6 EPA ID:	Not reported
Transporter 7 EPA ID:	Not reported
Transporter 8 EPA ID:	Not reported
Transporter 9 EPA ID:	Not reported
Transporter 10 EPA ID:	Not reported
Date Trans1 Transported Waste:	02/25/2005
Date Trans2 Transported Waste:	Not reported
Date Trans3 Transported Waste:	Not reported
Date Trans4 Transported Waste:	Not reported
Date Trans5 Transported Waste:	Not reported
Date Trans6 Transported Waste:	Not reported
Date Trans7 Transported Waste:	Not reported
Date Trans8 Transported Waste:	Not reported
Date Trans9 Transported Waste:	Not reported
Date Trans10 Transported Waste:	Not reported
Date TSDF Received Waste:	02/25/2005
TSDF EPA Facility Name:	Not reported
QTY Units:	Not reported
Transporter SEQ ID:	Not reported
Transporter-1 Date:	Not reported
Waste SEQ ID:	Not reported
Waste Type Code 2:	Not reported
Waste Type Code 3:	Not reported
Waste Type Code 4:	Not reported
Waste Type Code 5:	Not reported
Waste Type Code 6:	Not reported
Date Accepted:	Not reported
Manifest Discrepancy Type:	Not reported
Data Entry Number:	04270521
Was Load Rejected:	BROOKLYN 11201
Reason Load Was Rejected:	Not reported

Manifest Number:	NJA5111700
EPA ID:	NYR000036654
Date Shipped:	12/27/2004
TSDF EPA ID:	NJD002200046
Transporter EPA ID:	NJ0000027193

NYCTA 215TH ST SIGNALS (Continued) **S107610176**

Transporter 2 EPA ID:	Not reported
Transporter 3 EPA ID:	Not reported
Transporter 4 EPA ID:	Not reported
Transporter 5 EPA ID:	Not reported
Transporter 6 EPA ID:	Not reported
Transporter 7 EPA ID:	Not reported
Transporter 8 EPA ID:	Not reported
Transporter 9 EPA ID:	Not reported
Transporter 10 EPA ID:	Not reported
Date Trans1 Transported Waste:	12/27/2004
Date Trans2 Transported Waste:	Not reported
Date Trans3 Transported Waste:	Not reported
Date Trans4 Transported Waste:	Not reported
Date Trans5 Transported Waste:	Not reported
Date Trans6 Transported Waste:	Not reported
Date Trans7 Transported Waste:	Not reported
Date Trans8 Transported Waste:	Not reported
Date Trans9 Transported Waste:	Not reported
Date Trans10 Transported Waste:	Not reported
Date TSDF Received Waste:	12/27/2004
TSDF EPA Facility Name:	Not reported
QTY Units:	Not reported
Transporter SEQ ID:	Not reported
Transporter-1 Date:	Not reported
Waste SEQ ID:	Not reported
Waste Type Code 2:	Not reported
Waste Type Code 3:	Not reported
Waste Type Code 4:	Not reported
Waste Type Code 5:	Not reported
Waste Type Code 6:	Not reported
Date Accepted:	Not reported
Manifest Discrepancy Type:	Not reported
Data Entry Number:	03010595
Was Load Rejected:	BROOKLYN 11201
Reason Load Was Rejected:	Not reported

Manifest Number:	NJA5075993
EPA ID:	NYR000036654
Date Shipped:	02/05/2004
TSDF EPA ID:	NJD002200046
Transporter EPA ID:	NJ0000027193
Transporter 2 EPA ID:	Not reported
Transporter 3 EPA ID:	Not reported
Transporter 4 EPA ID:	Not reported
Transporter 5 EPA ID:	Not reported
Transporter 6 EPA ID:	Not reported
Transporter 7 EPA ID:	Not reported
Transporter 8 EPA ID:	Not reported
Transporter 9 EPA ID:	Not reported
Transporter 10 EPA ID:	Not reported
Date Trans1 Transported Waste:	02/05/2004
Date Trans2 Transported Waste:	Not reported
Date Trans3 Transported Waste:	Not reported
Date Trans4 Transported Waste:	Not reported
Date Trans5 Transported Waste:	Not reported
Date Trans6 Transported Waste:	Not reported
Date Trans7 Transported Waste:	Not reported

NYCTA 215TH ST SIGNALS (Continued) **S107610176**

Date Trans8 Transported Waste:	Not reported
Date Trans9 Transported Waste:	Not reported
Date Trans10 Transported Waste:	Not reported
Date TSDF Received Waste:	02/05/2004
TSDF EPA Facility Name:	Not reported
QTY Units:	Not reported
Transporter SEQ ID:	Not reported
Transporter-1 Date:	Not reported
Waste SEQ ID:	Not reported
Waste Type Code 2:	Not reported
Waste Type Code 3:	Not reported
Waste Type Code 4:	Not reported
Waste Type Code 5:	Not reported
Waste Type Code 6:	Not reported
Date Accepted:	Not reported
Manifest Discrepancy Type:	Not reported
Data Entry Number:	03170422
Was Load Rejected:	BROOKLYN 11201
Reason Load Was Rejected:	Not reported

Manifest Number:	NJA5075174
EPA ID:	NYR000036654
Date Shipped:	04/19/2004
TSDF EPA ID:	NJD002200046
Transporter EPA ID:	NJ0000027193
Transporter 2 EPA ID:	Not reported
Transporter 3 EPA ID:	Not reported
Transporter 4 EPA ID:	Not reported
Transporter 5 EPA ID:	Not reported
Transporter 6 EPA ID:	Not reported
Transporter 7 EPA ID:	Not reported
Transporter 8 EPA ID:	Not reported
Transporter 9 EPA ID:	Not reported
Transporter 10 EPA ID:	Not reported
Date Trans1 Transported Waste:	04/19/2004
Date Trans2 Transported Waste:	Not reported
Date Trans3 Transported Waste:	Not reported
Date Trans4 Transported Waste:	Not reported
Date Trans5 Transported Waste:	Not reported
Date Trans6 Transported Waste:	Not reported
Date Trans7 Transported Waste:	Not reported
Date Trans8 Transported Waste:	Not reported
Date Trans9 Transported Waste:	Not reported
Date Trans10 Transported Waste:	Not reported
Date TSDF Received Waste:	04/19/2004
TSDF EPA Facility Name:	Not reported
QTY Units:	Not reported
Transporter SEQ ID:	Not reported
Transporter-1 Date:	Not reported
Waste SEQ ID:	Not reported
Waste Type Code 2:	Not reported
Waste Type Code 3:	Not reported
Waste Type Code 4:	Not reported
Waste Type Code 5:	Not reported
Waste Type Code 6:	Not reported
Date Accepted:	Not reported
Manifest Discrepancy Type:	Not reported

NYCTA 215TH ST SIGNALS (Continued) **S107610176**

Data Entry Number:	05100422
Was Load Rejected:	BROOKLYN 11201
Reason Load Was Rejected:	Not reported
Manifest Number:	NJA5076939
EPA ID:	NYR000036654
Date Shipped:	05/05/2004
TSDF EPA ID:	NJD002200046
Transporter EPA ID:	NJ0000027193
Transporter 2 EPA ID:	Not reported
Transporter 3 EPA ID:	Not reported
Transporter 4 EPA ID:	Not reported
Transporter 5 EPA ID:	Not reported
Transporter 6 EPA ID:	Not reported
Transporter 7 EPA ID:	Not reported
Transporter 8 EPA ID:	Not reported
Transporter 9 EPA ID:	Not reported
Transporter 10 EPA ID:	Not reported
Date Trans1 Transported Waste:	05/05/2004
Date Trans2 Transported Waste:	Not reported
Date Trans3 Transported Waste:	Not reported
Date Trans4 Transported Waste:	Not reported
Date Trans5 Transported Waste:	Not reported
Date Trans6 Transported Waste:	Not reported
Date Trans7 Transported Waste:	Not reported
Date Trans8 Transported Waste:	Not reported
Date Trans9 Transported Waste:	Not reported
Date Trans10 Transported Waste:	Not reported
Date TSDF Received Waste:	05/05/2004
TSDF EPA Facility Name:	Not reported
QTY Units:	Not reported
Transporter SEQ ID:	Not reported
Transporter-1 Date:	Not reported
Waste SEQ ID:	Not reported
Waste Type Code 2:	Not reported
Waste Type Code 3:	Not reported
Waste Type Code 4:	Not reported
Waste Type Code 5:	Not reported
Waste Type Code 6:	Not reported
Date Accepted:	Not reported
Manifest Discrepancy Type:	Not reported
Data Entry Number:	05180422
Was Load Rejected:	BROOKLYN 11201
Reason Load Was Rejected:	Not reported
Manifest Number:	NJA5253337
EPA ID:	NYR000036654
Date Shipped:	04/01/2005
TSDF EPA ID:	NJD002200046
Transporter EPA ID:	NJ0000027193
Transporter 2 EPA ID:	Not reported
Transporter 3 EPA ID:	Not reported
Transporter 4 EPA ID:	Not reported
Transporter 5 EPA ID:	Not reported
Transporter 6 EPA ID:	Not reported
Transporter 7 EPA ID:	Not reported
Transporter 8 EPA ID:	Not reported

NYCTA 215TH ST SIGNALS (Continued) **S107610176**

Transporter 9 EPA ID:	Not reported
Transporter 10 EPA ID:	Not reported
Date Trans1 Transported Waste:	04/01/2005
Date Trans2 Transported Waste:	Not reported
Date Trans3 Transported Waste:	Not reported
Date Trans4 Transported Waste:	Not reported
Date Trans5 Transported Waste:	Not reported
Date Trans6 Transported Waste:	Not reported
Date Trans7 Transported Waste:	Not reported
Date Trans8 Transported Waste:	Not reported
Date Trans9 Transported Waste:	Not reported
Date Trans10 Transported Waste:	Not reported
Date TSDF Received Waste:	04/01/2005
TSDF EPA Facility Name:	Not reported
QTY Units:	Not reported
Transporter SEQ ID:	Not reported
Transporter-1 Date:	Not reported
Waste SEQ ID:	Not reported
Waste Type Code 2:	Not reported
Waste Type Code 3:	Not reported
Waste Type Code 4:	Not reported
Waste Type Code 5:	Not reported
Waste Type Code 6:	Not reported
Date Accepted:	Not reported
Manifest Discrepancy Type:	Not reported
Data Entry Number:	05180522
Was Load Rejected:	BROOKLYN 11201
Reason Load Was Rejected:	Not reported

Manifest Number:	NJA5077160
EPA ID:	NYR000036654
Date Shipped:	06/01/2004
TSDF EPA ID:	NJD002200046
Transporter EPA ID:	NJ0000027193
Transporter 2 EPA ID:	Not reported
Transporter 3 EPA ID:	Not reported
Transporter 4 EPA ID:	Not reported
Transporter 5 EPA ID:	Not reported
Transporter 6 EPA ID:	Not reported
Transporter 7 EPA ID:	Not reported
Transporter 8 EPA ID:	Not reported
Transporter 9 EPA ID:	Not reported
Transporter 10 EPA ID:	Not reported
Date Trans1 Transported Waste:	06/01/2004
Date Trans2 Transported Waste:	Not reported
Date Trans3 Transported Waste:	Not reported
Date Trans4 Transported Waste:	Not reported
Date Trans5 Transported Waste:	Not reported
Date Trans6 Transported Waste:	Not reported
Date Trans7 Transported Waste:	Not reported
Date Trans8 Transported Waste:	Not reported
Date Trans9 Transported Waste:	Not reported
Date Trans10 Transported Waste:	Not reported
Date TSDF Received Waste:	06/01/2004
TSDF EPA Facility Name:	Not reported
QTY Units:	Not reported
Transporter SEQ ID:	Not reported

NYCTA 215TH ST SIGNALS (Continued) **S107610176**

Transporter-1 Date:	Not reported
Waste SEQ ID:	Not reported
Waste Type Code 2:	Not reported
Waste Type Code 3:	Not reported
Waste Type Code 4:	Not reported
Waste Type Code 5:	Not reported
Waste Type Code 6:	Not reported
Date Accepted:	Not reported
Manifest Discrepancy Type:	Not reported
Data Entry Number:	06290421
Was Load Rejected:	BROOKLYN 11201
Reason Load Was Rejected:	Not reported

Manifest Number:	NJA5241933
EPA ID:	NYR000036654
Date Shipped:	11/21/2005
TSDF EPA ID:	NJD002200046
Transporter EPA ID:	NJ0000027193
Transporter 2 EPA ID:	Not reported
Transporter 3 EPA ID:	Not reported
Transporter 4 EPA ID:	Not reported
Transporter 5 EPA ID:	Not reported
Transporter 6 EPA ID:	Not reported
Transporter 7 EPA ID:	Not reported
Transporter 8 EPA ID:	Not reported
Transporter 9 EPA ID:	Not reported
Transporter 10 EPA ID:	Not reported
Date Trans1 Transported Waste:	11/21/2005
Date Trans2 Transported Waste:	Not reported
Date Trans3 Transported Waste:	Not reported
Date Trans4 Transported Waste:	Not reported
Date Trans5 Transported Waste:	Not reported
Date Trans6 Transported Waste:	Not reported
Date Trans7 Transported Waste:	Not reported
Date Trans8 Transported Waste:	Not reported
Date Trans9 Transported Waste:	Not reported
Date Trans10 Transported Waste:	Not reported
Date TSDF Received Waste:	11/21/2005
TSDF EPA Facility Name:	Not reported
QTY Units:	Not reported
Transporter SEQ ID:	Not reported
Transporter-1 Date:	Not reported
Waste SEQ ID:	Not reported
Waste Type Code 2:	Not reported
Waste Type Code 3:	Not reported
Waste Type Code 4:	Not reported
Waste Type Code 5:	Not reported
Waste Type Code 6:	Not reported
Date Accepted:	Not reported
Manifest Discrepancy Type:	Not reported
Data Entry Number:	02140621
Was Load Rejected:	BROOKLYN 11201
Reason Load Was Rejected:	Not reported

Manifest Number:	NJA5073999
EPA ID:	NYR000036654
Date Shipped:	03/30/2004

NYCTA 215TH ST SIGNALS (Continued) **S107610176**

TSDF EPA ID:	NJD002200046
Transporter EPA ID:	NJ0000027193
Transporter 2 EPA ID:	Not reported
Transporter 3 EPA ID:	Not reported
Transporter 4 EPA ID:	Not reported
Transporter 5 EPA ID:	Not reported
Transporter 6 EPA ID:	Not reported
Transporter 7 EPA ID:	Not reported
Transporter 8 EPA ID:	Not reported
Transporter 9 EPA ID:	Not reported
Transporter 10 EPA ID:	Not reported
Date Trans1 Transported Waste:	03/30/2004
Date Trans2 Transported Waste:	Not reported
Date Trans3 Transported Waste:	Not reported
Date Trans4 Transported Waste:	Not reported
Date Trans5 Transported Waste:	Not reported
Date Trans6 Transported Waste:	Not reported
Date Trans7 Transported Waste:	Not reported
Date Trans8 Transported Waste:	Not reported
Date Trans9 Transported Waste:	Not reported
Date Trans10 Transported Waste:	Not reported
Date TSDF Received Waste:	03/30/2004
TSDF EPA Facility Name:	Not reported
QTY Units:	Not reported
Transporter SEQ ID:	Not reported
Transporter-1 Date:	Not reported
Waste SEQ ID:	Not reported
Waste Type Code 2:	Not reported
Waste Type Code 3:	Not reported
Waste Type Code 4:	Not reported
Waste Type Code 5:	Not reported
Waste Type Code 6:	Not reported
Date Accepted:	Not reported
Manifest Discrepancy Type:	Not reported
Data Entry Number:	04280422
Was Load Rejected:	BROOKLYN 11201
Reason Load Was Rejected:	Not reported

Manifest Number:	NJA5075834
EPA ID:	NYR000036654
Date Shipped:	01/16/2004
TSDF EPA ID:	NJD002200046
Transporter EPA ID:	NJ0000027193
Transporter 2 EPA ID:	Not reported
Transporter 3 EPA ID:	Not reported
Transporter 4 EPA ID:	Not reported
Transporter 5 EPA ID:	Not reported
Transporter 6 EPA ID:	Not reported
Transporter 7 EPA ID:	Not reported
Transporter 8 EPA ID:	Not reported
Transporter 9 EPA ID:	Not reported
Transporter 10 EPA ID:	Not reported
Date Trans1 Transported Waste:	01/16/2004
Date Trans2 Transported Waste:	Not reported
Date Trans3 Transported Waste:	Not reported
Date Trans4 Transported Waste:	Not reported
Date Trans5 Transported Waste:	Not reported

NYCTA 215TH ST SIGNALS (Continued) **S107610176**

Date Trans6 Transported Waste:	Not reported
Date Trans7 Transported Waste:	Not reported
Date Trans8 Transported Waste:	Not reported
Date Trans9 Transported Waste:	Not reported
Date Trans10 Transported Waste:	Not reported
Date TSDF Received Waste:	01/16/2004
TSDF EPA Facility Name:	Not reported
QTY Units:	Not reported
Transporter SEQ ID:	Not reported
Transporter-1 Date:	Not reported
Waste SEQ ID:	Not reported
Waste Type Code 2:	Not reported
Waste Type Code 3:	Not reported
Waste Type Code 4:	Not reported
Waste Type Code 5:	Not reported
Waste Type Code 6:	Not reported
Date Accepted:	Not reported
Manifest Discrepancy Type:	Not reported
Data Entry Number:	03090421
Was Load Rejected:	BROOKLYN 11201
Reason Load Was Rejected:	Not reported

Manifest Number:	NJA5082756
EPA ID:	NYR000036654
Date Shipped:	07/27/2004
TSDF EPA ID:	NJD002200046
Transporter EPA ID:	NJ0000027193
Transporter 2 EPA ID:	Not reported
Transporter 3 EPA ID:	Not reported
Transporter 4 EPA ID:	Not reported
Transporter 5 EPA ID:	Not reported
Transporter 6 EPA ID:	Not reported
Transporter 7 EPA ID:	Not reported
Transporter 8 EPA ID:	Not reported
Transporter 9 EPA ID:	Not reported
Transporter 10 EPA ID:	Not reported
Date Trans1 Transported Waste:	07/27/2004
Date Trans2 Transported Waste:	Not reported
Date Trans3 Transported Waste:	Not reported
Date Trans4 Transported Waste:	Not reported
Date Trans5 Transported Waste:	Not reported
Date Trans6 Transported Waste:	Not reported
Date Trans7 Transported Waste:	Not reported
Date Trans8 Transported Waste:	Not reported
Date Trans9 Transported Waste:	Not reported
Date Trans10 Transported Waste:	Not reported
Date TSDF Received Waste:	07/27/2004
TSDF EPA Facility Name:	Not reported
QTY Units:	Not reported
Transporter SEQ ID:	Not reported
Transporter-1 Date:	Not reported
Waste SEQ ID:	Not reported
Waste Type Code 2:	Not reported
Waste Type Code 3:	Not reported
Waste Type Code 4:	Not reported
Waste Type Code 5:	Not reported
Waste Type Code 6:	Not reported

NYCTA 215TH ST SIGNALS (Continued) **S107610176**

Date Accepted:	Not reported
Manifest Discrepancy Type:	Not reported
Data Entry Number:	08180421
Was Load Rejected:	BROOKLYN 11201
Reason Load Was Rejected:	Not reported

Manifest Number:	NJA5240726
EPA ID:	NYR000036654
Date Shipped:	12/15/2005
TSDF EPA ID:	NJD002200046
Transporter EPA ID:	NJ0000027193
Transporter 2 EPA ID:	Not reported
Transporter 3 EPA ID:	Not reported
Transporter 4 EPA ID:	Not reported
Transporter 5 EPA ID:	Not reported
Transporter 6 EPA ID:	Not reported
Transporter 7 EPA ID:	Not reported
Transporter 8 EPA ID:	Not reported
Transporter 9 EPA ID:	Not reported
Transporter 10 EPA ID:	Not reported
Date Trans1 Transported Waste:	12/15/2005
Date Trans2 Transported Waste:	Not reported
Date Trans3 Transported Waste:	Not reported
Date Trans4 Transported Waste:	Not reported
Date Trans5 Transported Waste:	Not reported
Date Trans6 Transported Waste:	Not reported
Date Trans7 Transported Waste:	Not reported
Date Trans8 Transported Waste:	Not reported
Date Trans9 Transported Waste:	Not reported
Date Trans10 Transported Waste:	Not reported
Date TSDF Received Waste:	12/15/2005
TSDF EPA Facility Name:	Not reported
QTY Units:	Not reported
Transporter SEQ ID:	Not reported
Transporter-1 Date:	Not reported
Waste SEQ ID:	Not reported
Waste Type Code 2:	Not reported
Waste Type Code 3:	Not reported
Waste Type Code 4:	Not reported
Waste Type Code 5:	Not reported
Waste Type Code 6:	Not reported
Date Accepted:	Not reported
Manifest Discrepancy Type:	Not reported
Data Entry Number:	01240621
Was Load Rejected:	BROOKLYN 11201
Reason Load Was Rejected:	Not reported

Manifest Number:	NJA5005031
EPA ID:	NYR000036654
Date Shipped:	07/13/2004
TSDF EPA ID:	NJD002200046
Transporter EPA ID:	NJ0000027193
Transporter 2 EPA ID:	Not reported
Transporter 3 EPA ID:	Not reported
Transporter 4 EPA ID:	Not reported
Transporter 5 EPA ID:	Not reported
Transporter 6 EPA ID:	Not reported

NYCTA 215TH ST SIGNALS (Continued) **S107610176**

Transporter 7 EPA ID:	Not reported
Transporter 8 EPA ID:	Not reported
Transporter 9 EPA ID:	Not reported
Transporter 10 EPA ID:	Not reported
Date Trans1 Transported Waste:	07/13/2004
Date Trans2 Transported Waste:	Not reported
Date Trans3 Transported Waste:	Not reported
Date Trans4 Transported Waste:	Not reported
Date Trans5 Transported Waste:	Not reported
Date Trans6 Transported Waste:	Not reported
Date Trans7 Transported Waste:	Not reported
Date Trans8 Transported Waste:	Not reported
Date Trans9 Transported Waste:	Not reported
Date Trans10 Transported Waste:	Not reported
Date TSDF Received Waste:	07/13/2004
TSDF EPA Facility Name:	Not reported
QTY Units:	Not reported
Transporter SEQ ID:	Not reported
Transporter-1 Date:	Not reported
Waste SEQ ID:	Not reported
Waste Type Code 2:	Not reported
Waste Type Code 3:	Not reported
Waste Type Code 4:	Not reported
Waste Type Code 5:	Not reported
Waste Type Code 6:	Not reported
Date Accepted:	Not reported
Manifest Discrepancy Type:	Not reported
Data Entry Number:	08050421
Was Load Rejected:	BROOKLYN 11201
Reason Load Was Rejected:	Not reported

H195 **CON EDISON** **RCRA NonGen / NLR** **1019904120**
NW **79 W PARK TER** **FINDS** **NYP004793980**
< 1/8 **NEW YORK, NY 10034** **ECHO**
0.099 mi.
524 ft. **Site 12 of 18 in cluster H**

Relative:
Higher

Actual:
88 ft.

RCRA-LQG:

Date Form Received by Agency:	2015-06-12 00:00:00.0
Handler Name:	CON EDISON
Handler Address:	79 W PARK TER
Handler City,State,Zip:	NEW YORK, NY 10034
EPA ID:	NYP004793980
Contact Name:	THOMAS TEELING
Contact Address:	Not reported
Contact City,State,Zip:	Not reported
Contact Telephone:	212-460-3770
Contact Fax:	Not reported
Contact Email:	Not reported
Contact Title:	Not reported
EPA Region:	02
Land Type:	Private
Federal Waste Generator Description:	Not a generator, verified
Non-Notifier:	Not reported
Biennial Report Cycle:	Not reported
Accessibility:	Not reported
Active Site Indicator:	Not reported

CON EDISON (Continued) **1019904120**

State District Owner:	NY
State District:	NYSDEC R2
Mailing Address:	IRVING PL 15TH FL NE
Mailing City,State,Zip:	NEW YORK, NY 10003
Owner Name:	Not reported
Owner Type:	Not reported
Operator Name:	Not reported
Operator Type:	Not reported
Short-Term Generator Activity:	No
Importer Activity:	No
Mixed Waste Generator:	No
Transporter Activity:	No
Transfer Facility Activity:	No
Recycler Activity with Storage:	No
Small Quantity On-Site Burner Exemption:	No
Smelting Melting and Refining Furnace Exemption:	No
Underground Injection Control:	No
Off-Site Waste Receipt:	No
Universal Waste Indicator:	No
Universal Waste Destination Facility:	No
Federal Universal Waste:	No
Active Site Fed-Reg Treatment Storage and Disposal Facility:	Not reported
Active Site Converter Treatment storage and Disposal Facility:	Not reported
Active Site State-Reg Treatment Storage and Disposal Facility:	Not reported
Active Site State-Reg Handler:	---
Federal Facility Indicator:	Not reported
Hazardous Secondary Material Indicator:	NN
Sub-Part K Indicator:	Not reported
Commercial TSD Indicator:	No
Treatment Storage and Disposal Type:	Not reported
2018 GPRA Permit Baseline:	Not on the Baseline
2018 GPRA Renewals Baseline:	Not on the Baseline
Permit Renewals Workload Universe:	Not reported
Permit Workload Universe:	Not reported
Permit Progress Universe:	Not reported
Post-Closure Workload Universe:	Not reported
Closure Workload Universe:	Not reported
202 GPRA Corrective Action Baseline:	No
Corrective Action Workload Universe:	No
Subject to Corrective Action Universe:	No
Non-TSDFs Where RCRA CA has Been Imposed Universe:	No
TSDFs Potentially Subject to CA Under 3004 (u)/(v) Universe:	No
TSDFs Only Subject to CA under Discretionary Auth Universe:	No
Corrective Action Priority Ranking:	No NCAPS ranking
Environmental Control Indicator:	No
Institutional Control Indicator:	No
Human Exposure Controls Indicator:	N/A
Groundwater Controls Indicator:	N/A
Operating TSDF Universe:	Not reported
Full Enforcement Universe:	Not reported
Significant Non-Complier Universe:	No
Unaddressed Significant Non-Complier Universe:	No
Addressed Significant Non-Complier Universe:	No
Significant Non-Complier With a Compliance Schedule Universe:	No
Financial Assurance Required:	Not reported
Handler Date of Last Change:	2016-09-09 13:09:22.0
Recognized Trader-Importer:	No

CON EDISON (Continued) **1019904120**

Recognized Trader-Exporter:	No
Importer of Spent Lead Acid Batteries:	No
Exporter of Spent Lead Acid Batteries:	No
Recycler Activity Without Storage:	Not reported
Manifest Broker:	Not reported
Sub-Part P Indicator:	Not reported

Historic Generators:

Receive Date:	2015-06-12 00:00:00.0
Handler Name:	CON EDISON
Federal Waste Generator Description:	Small Quantity Generator
State District Owner:	NY
Large Quantity Handler of Universal Waste:	No
Recognized Trader Importer:	No
Recognized Trader Exporter:	No
Spent Lead Acid Battery Importer:	No
Spent Lead Acid Battery Exporter:	No
Current Record:	No
Non Storage Recycler Activity:	Not reported
Electronic Manifest Broker:	Not reported

Receive Date:	2015-06-12 00:00:00.0
Handler Name:	CON EDISON
Federal Waste Generator Description:	Not a generator, verified
State District Owner:	NY
Large Quantity Handler of Universal Waste:	No
Recognized Trader Importer:	No
Recognized Trader Exporter:	No
Spent Lead Acid Battery Importer:	No
Spent Lead Acid Battery Exporter:	No
Current Record:	Yes
Non Storage Recycler Activity:	Not reported
Electronic Manifest Broker:	Not reported

FINDS:

Registry ID: 110069689224

Click Here:

Environmental Interest/Information System:

RCRAInfo is a national information system that supports the Resource Conservation and Recovery Act (RCRA) program through the tracking of events and activities related to facilities that generate, transport, and treat, store, or dispose of hazardous waste. RCRAInfo allows RCRA program staff to track the notification, permit, compliance, and corrective action activities required under RCRA.

Click this hyperlink while viewing on your computer to access additional FINDS: detail in the EDR Site Report.

ECHO:

Envid:	1019904120
Registry ID:	110069689224
DFR URL:	http://echo.epa.gov/detailed-facility-report?fid=110069689224
Name:	CON EDISON
Address:	79 W PARK TER
City,State,Zip:	NEW YORK, NY 10034

L196 South < 1/8 0.101 mi. 531 ft. | **QUEENSBRIDGE PLANT C -NYCHA**
40-09 10TH STREET
NEW YORK CITY, NY

Site 1 of 5 in cluster L

NY LTANKS | **S121988517**
N/A

Relative: Lower

Actual: 18 ft.

LTANKS:

Name:	QUEENSBRIDGE PLANT C -NYCHA
Address:	40-09 10TH STREET
City,State,Zip:	NEW YORK CITY, NY
Spill Number/Closed Date:	9008076 / 2013-08-07
Facility ID:	9008076
Site ID:	176933
Spill Date:	1990-10-24
Spill Cause:	Tank Test Failure
Spill Source:	Commercial/Industrial
Spill Class:	C3
Cleanup Ceased:	Not reported
SWIS:	4101
Investigator:	jkkann
Referred To:	Not reported
Reported to Dept:	1990-10-24
CID:	Not reported
Water Affected:	Not reported
Spill Notifier:	Tank Tester
Last Inspection:	Not reported
Recommended Penalty:	False
Meets Standard:	False
UST Involvement:	False
Remediation Phase:	0
Date Entered In Computer:	1990-11-01
Spill Record Last Update:	2013-08-07
Spiller Name:	Not reported
Spiller Company:	NYCHA
Spiller Address:	Not reported
Spiller County:	999
Spiller Contact:	Not reported
Spiller Phone:	Not reported
Spiller Extention:	Not reported
DEC Region:	2
DER Facility ID:	389909
DEC Memo:	"5/20/10-Vought-Discussed site with DEC Kahn and closed spill #0911418 consolidated with this spill as they are at same address and are governed under NYCHA Consent Order. See spill #0911418 for for further information and history. These notes from closed spill #0911418: Contractor replacing boiler. To do this they are excavating a deeper/larger basement area. Digging in soils to install lines and found low levels of contaminated soil. They're digging out soil now. Question is if they need to chase the bad soil to end points, or just end. Problem is only with SVOCs which they believe are historical. Consultant will send e-mail to Vought with additional information. 5/20/10-Vought-See also PBS #2-475610 and #2-475602. Received message from Doug Schrimpf (Eastern Enviromental Ph:631-727-2700 Fax:631-727-2777). Vought called and spoke to Schrimpf and installing boilers in building including cutting out foundation and installation of new boilers. During excavation, contamination was noted. 50 yards of soil removed down to footing of apartment building and contamination noted at bottom of footing. 300 tons of soil may be removed as part of bid by boiler removal. No delineation performed to

QUEENSBRIDGE PLANT C -NYCHA (Continued) **S121988517**

date. No further soil can be excavated due to footings. Endpoint soil sidewall samples collected. Excavation was performed to groundwater but no bottom groundwater samples collected as delineation was proposed but not authorized. Sheen on groundwater noted. Not sure of source of contamination. Contact for NYCHA is: Maric Mechanical Michael MacMenamie 19-03 75th Street East Elmhurst, NY 11370 Ph: (718)721-5449 Fax: (718)721-8144 Address of NYCHA is: Mr. Ralph Trocchio New York City Housing Authority Technical Service Department 23-02 49th Avenue, 5th Floor Long Island City, NY 11101 Ralph.Trocchio@nycha.nyc.gov Vought drafted letter that was signed by DEC Kann with below requirements and three month deadline. DEC requirements from consolidated Spill #0911418: 1)submission of endpoint samples 2)delineation of contamination including determination of source 3)submission of site plan 4)cc to Eastern (Schrimpf) DEC requirements for this spill: 1)Submission of site plan with leaking USTs that failed TTF 2)TTF letter (isolate/retest system or investigation/excavation). 5/25/10-Vought-Received email from Eastern (Schrimpf) that Jeff -Thank You Very Much For Your Help, I emailed Maric Mechanical the NYSDEC Correspondence and spoke to them ,they still don't feel this is part of contract. They told me there contract was with the housing authority includes removal existing boiler and install a new boiler in basement, remove of oil tank and oil impacted soil which was done by Maric Mechanical . Eastern Environmental only got involved with this when they had stock piled soil that they had already excavated . Eastern excavated some additional soils from excavation bottom and collect endpoint sample and disposed of soil that was previously excavated by Maric Mechanical. Based on the endpoint results and contamination still observed in excavation that could n't be removed due to structural issues ,Eastern provided a cost estimate for full of oil impacted soil and ground water investigation sent in March . I suggested to Maric Mechanical that we meet at site with House Authority Representative to review what the NYSDEC requirements are and to find out what the current contract that Maric Mechanical has with Housing Authority and if this Environmental work would be covered under the contract .Thanks For Your Help Jeff . Vought forwarded email to DEC Kann and replied to Schrimpf that he should keep DEC Kann posted as she is current project manager. 12/27/11: J.kann - Visited site on June 2, 2011. Report received on August 30,2011. Reviewed report and sent comments to NYCHA on 12/23/11. 4/12/12: J.Kann - visited site with G. Breen for a PBS inspection in february 2012. Revised SAR submitted on April 12. 5/29/12: priority of p3 assigned, no exceedences in SIR. 8/7/13: J.Kann - The site was visited on July 31, 2013. The boiler room inspected, not fuel oil staining on boiler room walls. Based on the review of all information submitted to the Department, historic and current, the spill has been closed. This is based on the following: -The September 1995 SBE ISRP indicated and area around B-3 which was impacted. This contamination was likely No. 6 fuel oil. A well was installed in this boring location. A total of four borings were advanced and two wells installed. Groundwater samples analyzed were not impacted (STARS SVOCs and VOCs). USTs at this site were subsequently closed in place (Plant A feeds the boiler at Plant C) - As a part of boiler upgrade work in 2010, soils in the area around B-3 were excavated to allow for the installation of new boilers in the basement of Plant D. - No endpoints were taken as a part of boiler replacement, however, Boring B-5 was advanced by ALC in the vicinity of B-3 in 2011. The B-5 boring log did not show any

QUEENSBRIDGE PLANT C -NYCHA (Continued) **S121988517**

indications of oil impacts and the soil sample collected did not exceed CP-51 soil guidance values. -The ALC report included the advancement of 5 soil borings and the collection of one groundwater sample. All samples met CP-51 and TOGS 1.1.1 criteria. -Site currently operates on firm gas. -NFA "

Remarks: "(2) 15K TANKS MANIFOLDED FAILED HORNER EZY CHECK, GROSS VISUAL LEAK IN WALL OF MANWAY."

All TTF:

Facility ID:	9008076
Spill Number:	9008076
Spill Tank Test:	1537755
Site ID:	176933
Tank Number:	001
Tank Size:	0
Material:	Not reported
EPA UST:	Not reported
UST:	Not reported
Cause:	Not reported
Source:	Not reported
Test Method:	00
Test Method 2:	Unknown
Leak Rate:	.00
Gross Fail:	Not reported
Modified By:	Spills
Last Modified Date:	Not reported

Facility ID:	9008076
Spill Number:	9008076
Spill Tank Test:	1537756
Site ID:	176933
Tank Number:	002
Tank Size:	0
Material:	Not reported
EPA UST:	Not reported
UST:	Not reported
Cause:	Not reported
Source:	Not reported
Test Method:	00
Test Method 2:	Unknown
Leak Rate:	.00
Gross Fail:	Not reported
Modified By:	Spills
Last Modified Date:	Not reported

All Materials:

Site ID:	176933
Operable Unit ID:	945276
Operable Unit:	01
Material ID:	431906
Material Code:	0001A
Material Name:	#2 fuel oil
Case No.:	Not reported
Material FA:	Petroleum
Quantity:	-1.00
Units:	Not reported
Recovered:	.00

QUEENSBRIDGE PLANT C -NYCHA (Continued) **S121988517**

Oxygenate: Not reported

J197 WNW < 1/8 0.102 mi. 540 ft. **INWOOD TENANTS CORP.** **NY AST** **U003389395**
50 PARK TERRACE WEST **N/A**
NEW YORK, NY 10034

Site 5 of 10 in cluster J

Relative: Higher

Actual: 100 ft.

AST:

Name:	INWOOD TENANTS CORP.
Address:	50 PARK TERRACE WEST
City,State,Zip:	NEW YORK, NY 10034
Region:	STATE
DEC Region:	2
Site Status:	Active
Facility Id:	2-286613
Program Type:	PBS
UTM X:	591173.58312
UTM Y:	4524968.95357
Expiration Date:	07/20/2022
Site Type:	Apartment Building/Office Building

Affiliation Records:

Site Id:	12791
Affiliation Type:	Facility Owner
Company Name:	INWOOD TENANTS CORP.
Contact Type:	MANAGING AGENT
Contact Name:	JOEL KAMMERMAN
Address1:	50 PARK TERRACE WEST
Address2:	Not reported
City:	NEW YORK
State:	NY
Zip Code:	10034
Country Code:	001
Phone:	(212) 699-8900
EMail:	Not reported
Fax Number:	Not reported
Modified By:	ACDANIEL
Date Last Modified:	2017-09-18

Site Id:	12791
Affiliation Type:	Mail Contact
Company Name:	MATTHEW ADAM PROPERTIES
Contact Type:	Not reported
Contact Name:	DEIRDRE FERGUSON
Address1:	127 E 59TH STREET
Address2:	Not reported
City:	NEW YORK
State:	NY
Zip Code:	10022
Country Code:	001
Phone:	(212) 699-8900
EMail:	Not reported
Fax Number:	Not reported
Modified By:	NTFREEMA
Date Last Modified:	2015-09-30

INWOOD TENANTS CORP. (Continued) **U003389395**

Site Id:	12791
Affiliation Type:	Facility Operator
Company Name:	INWOOD TENANTS CORP.
Contact Type:	Not reported
Contact Name:	BILL MAHER
Address1:	Not reported
Address2:	Not reported
City:	Not reported
State:	NN
Zip Code:	Not reported
Country Code:	001
Phone:	(347) 219-2873
EMail:	Not reported
Fax Number:	Not reported
Modified By:	NTFREEMA
Date Last Modified:	2015-09-30

Site Id:	12791
Affiliation Type:	Emergency Contact
Company Name:	INWOOD TENANTS CORP.
Contact Type:	Not reported
Contact Name:	DEIRDRE FERGUSON
Address1:	Not reported
Address2:	Not reported
City:	Not reported
State:	NN
Zip Code:	Not reported
Country Code:	999
Phone:	(212) 699-8918
EMail:	Not reported
Fax Number:	Not reported
Modified By:	NTFREEMA
Date Last Modified:	2015-09-30

Tank Info:

Tank Number:	001
Tank Id:	16594
Material Code:	0003
Common Name of Substance:	#6 Fuel Oil (On-Site Consumption)

Equipment Records:

	A00 - Tank Internal Protection - None
	D01 - Pipe Type - Steel/Carbon Steel/Iron
	G03 - Tank Secondary Containment - Vault (w/o access)
	H00 - Tank Leak Detection - None
	B00 - Tank External Protection - None
	C00 - Pipe Location - No Piping
	F00 - Pipe External Protection - None
	I04 - Overfill - Product Level Gauge (A/G)
Tank Location:	Aboveground - contact with soil.... Tank bottom rests on soil, allowing no visual inspection.
Tank Type:	Steel/Carbon Steel/Iron
Tank Status:	In Service
Pipe Model:	Not reported
Install Date:	01/01/1936

INWOOD TENANTS CORP. (Continued) **U003389395**

Capacity Gallons:	5000
Tightness Test Method:	-
Date Test:	Not reported
Next Test Date:	Not reported
Date Tank Closed:	Not reported
Register:	True
Modified By:	ACDANIEL
Last Modified:	09/18/2017
Material Name:	#2 fuel oil (on-site consumption)

J198 **APT. BUILDING** **NY Spills** **S108956065**
WNW **50 PARK TERRACE WEST** **N/A**
< 1/8 **MANHATTAN, NY**
0.102 mi.
540 ft. **Site 6 of 10 in cluster J**

Relative:
Higher

Actual:
100 ft.

SPILLS:

Name:	APT. BUILDING
Address:	50 PARK TERRACE WEST
City,State,Zip:	MANHATTAN, NY
Spill Number/Closed Date:	0708134 / 2010-07-07
Facility ID:	0708134
Facility Type:	ER
DER Facility ID:	338537
Site ID:	388977
DEC Region:	2
Spill Cause:	Other
Spill Class:	C4
SWIS:	3101
Spill Date:	2007-10-25
Investigator:	RVKETANI
Referred To:	Not reported
Reported to Dept:	2007-10-25
CID:	408
Water Affected:	Not reported
Spill Source:	Private Dwelling
Spill Notifier:	Other
Cleanup Ceased:	Not reported
Cleanup Meets Std:	False
Last Inspection:	Not reported
Recommended Penalty:	False
UST Trust:	Not reported
Remediation Phase:	0
Date Entered In Computer:	2007-10-25
Spill Record Last Update:	2010-07-07
Spiller Name:	JEFF
Spiller Company:	APT. BUILDING
Spiller Address:	50 PARK HARRIS WEST
Spiller Company:	001
Contact Name:	JEFF
DEC Memo:	"PBS #2-286613 5,000 gal vaulted #6 oil tank. RP: Goodman Management (Richard Goodman) 718-796-5022 10/25/2007 - PTC was called to site to clean the tank. On inspection they found oil coming through the vault wall into the basement. PTC on site now (10:30AM 10/25) pumping out oil. Will clean & inspect. Unknown if tank can be repaired or must be rebuilt. Unknown how much contamination there is at this time. SS 11/07/07-Vought-Called Ostrowski for update on site. Vought spoke to Ostrowski and he is waiting for tank to be removed so that he can

APT. BUILDING (Continued) **S108956065**

excavate soil. Tank is 5000-gallon AST #6 fuel oil and is wrapped with concrete wall. Front wall was removed and soil contamination present underneath tank. Building will remove tank and soil will have to be excavated. Bottom two feet of wall in grave was removed and oil stopped flowing but tank has to be removed for further remediation. Oil was coming into sump pit by boiler room. Vought called Goodman Management (Richard Goodman 718-796-5022) and agent is Jane Edralin (fax:718-796-5026). Vought left message with Edralin of return phone number and that letter is being sent with below requirements. DEC requires: 1)cleaning of sump 2)delineation of soil and groundwater contamination 3)collection of endpoint samples. Vought sent CSL with above requirements and one month due date to owner as per PBS: Inwood Tenants Corp. 100 Park Terrace West New York, NY 10034 Ms. Jane Edralin Goodman Management Co., Inc. 2736 Independence Avenue Suite A Bronx, NY 10463 Fax: (718) 796-5026 11/08/07-Vought-Received call from and spoke to PTC Salamack and PTC is sub on job and confirmed that tank had to be removed and tank will be removed by Controlled Combustion. 06/05/08-Vought-Received call from Nick Marrone (Miller-516-876-7940 Fax:516-876-7946) and AST encased in vaulted room was leaking and tank was cleaned and removed and temp tank installed. Ground saturated with #6 fuel oil and floor is exposed bedrock. Groundwater entering excavation (perched above bedrock) and additional soils excavated down to bedrock and some oil still recharging into sump. High pressure hot washer used to remove staining and boiler room was painted. A report will be submitted to DEC by 7/31/08. Letter should be sent to above address. 07/25/08-Vought-Received call from and spoke to Jeff Dugan (Ph:212-589-7022 fax:212-245-7132) who is president of coop board. Board looking to put in permanent tank. Dugan requested report review. 07/31/08-Vought-Reviewed Investigation and Remdiation report dated 6/13/08 and received on 6/18 from Miller Environmental (Nick Marrone). Tank was a 5000-gallon tank and boiler room floor and sump were impacted with oil. Seven cubic yards of oil impacted debris was removed from the tankroom. After the debris was removed, oil and groundwater continued to seep into the excavation . Appoximately 1200 gallons of oil water was taken off-site for disposal. Sump was vacuumed out and tank room was high pressure washed. An additional ten yards of oil impacted debris was removed. Sump location currently collecting oil. Assumption that groundwater flow to the northwest due to slope of bedrock towards Hudson River. Weekly VEFR visits being performed and recovery amounts are being evaluated to determine if a in-situ oil recovery system is needed. DEC requires: 1)submission of recovery amounts 2)placement of recovery and seepage location on site plan 3)installation of borings in the basement 4)delineation of groundwater contamination. Vought called and spoke to Nick Marrone and impact to sump pit behind boiler pit due to groundwater seepage. Tank leaked due to rusting and oil seeping through bottom of tank. Tank removed. Tank room excavation limited by structural limitations. Miller will delineate further and then recommend RAP. Nick will email proposal for further delineation and will also make sure Dugan is contacted and that new tank is not installed until delineation and hence RAP is determined. Vought faxed Marrone copy of 11/7/07 letter. 08/05/08-Vought-Received call from and spoke to Jeff Dugan. 09/28/08-Vought-Received call from and spoke to Dugan (Ph:917-482-7337 Fax:212-245-7132) and Miller delineated groundwater contamination and they submitted a report. Dugan requested report review and noted corrected address of: Mr. Jeff Dugan Apt 3E nwood

APT. BUILDING (Continued) **S108956065**

Tenants Corp. 50 Park Terrace West New York, NY 10034 Ms. Jane Edralin Goodman Management Co., Inc. 2736 Independence Avenue Bronx, NY 10463 Fax: (718) 796-5026 10/6/08-Vought-Reviewed Subsurface Investigation and Remediation Work Plan dated 9/18/08 and received on 9/23/08 from Miller (Nicholas Marrone). Ten borings were installed around 9/9/08 and confirmatory samples were collected. No visual #6 oil in borings B1, B2, B3, B4, B5, B8 and B9. Proposal to install system for recovery of heavy oil. Currently the tank room continues to recharge with perched groundwater. All excavated debris has been excavated from the tank room down to bedrock . Proposal to install a new sump and depression pump in the tank room with a 6-8 inch porous gravel pack and then pouring of a concrete slab. Proposal to install skimmer system in sump as well to collect free product that will be connected to an oil/water separator and carbon filter prior to discharge to NYC sewer system. Miller currently VEFRing excavation and sump. Vought called and spoke to Miller (Marrone) to inquire if proposed recovery sump in tank room will be sealed in case of future spills. Marrone assured that recovery sump will be sealed to provide no conduit to groundwater in case of spill. Vought discussed recovery system design with DEC Krimgold due to proposed installation inside tank room and DEC Krimgold had no objections to system design as long as sump was covered. Vought sent letter approving of the plan pending sealing of depression pump/sump system and submission of recovery amounts with cc to Miller. 2/18/10-Vought-Reviewed Spill Closure Request from Miller (Marrone) dated 1/28/10 and received via email. Product recovery system was installed including screen sump recovery area with depression pump. Oil belt skimming system was installed in Sump #1 and oil was dischared into 55-gallon product recovery drum and then carbon drum prior to discharge to sewer. NYCDEP Permit #C-4528. Frequent VEFR on sump and excavation while system was being constructed. Recovery system was fully operational on 4/1/09 and OM&M occurred monthly including product measurement. Report concludes that The site has been free of product in the monitoring well points and sumps since August 28, 2009 and requests spill closure. Vought called Marrone (Ph:845-569-1200) and left message with requirement of collection of dissolved sample and removal of system upon spill closure. Vought sent Marrone email with below requirements. DEC requires: 1)collection of dissolved groundwater sample and decomissioning of recovery system upon spill closure as it is in AST room (albeit covered). 6/11/10-Vought-Spill transferred from DEC Vought to DEC Ketani as per DEC Austin and Vought transfer to Section A. 7/7/10 - Raphael Ketani. Nicholas M. Marrone of Miller Environmental Group, Inc. (845) 569-1200, ext 104 called today. He wanted to know whether I had received the latest groundwater report. I told him that I hadn't. He said that he will send it to me and then, maybe, I will be able to close the spill case. Mr. Marrone sent me the 7/1/10 groundwater analytical report from York Laboratories. All of the analytes in the list were non-detect. As the contaminated soil was removed, and as there was no oil in samples from borings B1 to B5, B8 and B9, and as there has been no oil in the monitoring wells and the sumps since 8/28/09, I am closing the spill case."

Remarks: "JEFF IS FROM CONTROLED COMBUSTION WHO HIRED PETROLEUM TANK; TANK WILL BE PUMPED OUT; CAUSE IS TANK CORROSION;"

All Materials:

Site ID: 388977
Operable Unit ID: 1146130
Operable Unit: 01

APT. BUILDING (Continued) **S108956065**

Material ID:	2136493
Material Code:	0003A
Material Name:	#6 fuel oil
Case No.:	Not reported
Material FA:	Petroleum
Quantity:	Not reported
Units:	G
Recovered:	.00
Oxygenate:	Not reported

I199 **TM 2320** **NY Spills** **S107521366**
NE **BROADWAY & 218 ST** **N/A**
< 1/8 **MANHATTAN, NY**
0.102 mi.
541 ft. **Site 2 of 14 in cluster I**

Relative:
Lower

Actual:
35 ft.

SPILLS:

Name:	TM 2320
Address:	BROADWAY & 218 ST
City,State,Zip:	MANHATTAN, NY
Spill Number/Closed Date:	0510983 / 2007-05-03
Facility ID:	0510983
Facility Type:	ER
DER Facility ID:	307079
Site ID:	357043
DEC Region:	2
Spill Cause:	Equipment Failure
Spill Class:	C4
SWIS:	3101
Spill Date:	2005-12-19
Investigator:	GDBREEN
Referred To:	Not reported
Reported to Dept:	2005-12-20
CID:	72
Water Affected:	Not reported
Spill Source:	Institutional, Educational, Gov., Other
Spill Notifier:	Responsible Party
Cleanup Ceased:	Not reported
Cleanup Meets Std:	False
Last Inspection:	Not reported
Recommended Penalty:	False
UST Trust:	False
Remediation Phase:	0
Date Entered In Computer:	2005-12-20
Spill Record Last Update:	2007-05-03
Spiller Name:	ERT DESK’
Spiller Company:	CON ED
Spiller Address:	4 IRVING PLACE
Spiller Company:	001
Contact Name:	ERT DESK’
DEC Memo:	"05/03/07 - See e-docs for Con Ed report detailing cleanup and closure. 162286. 12/19/05 11:45. SPILL DIELECTRIC FLUID At 11:50 Robert Biliski (04919) I&A Supervisor called to report Richard Russell (10177) I&A splicer found a spill of 2 gallons dielectric fluid during an inspection of TM2320 N/S 218 ST 30’ W/O Broadway. Spill is from a bushing leak on the unit onto the concrete floor of the TM. No fire or smoke. No sewers or waterways affected. No

TM 2320 (Continued) **S107521366**

injuries related to the spill, weather did not contribute to the hazard of the spill. No private property affected. Environmental tag #32200 hung. No water, No sewer connection. Concrete sump, no sump pump. No substantial cracks. Liquid sample taken from spill for PCB by Russell. COC No. EE16633. Cleanup pending sample results. Logged by D. Gaynair 20079 Update 12/20/05. Spill status changed to Dielectric spill due to restrictions caused by TA Strike. Logged by D. Gaynair 20079 "

Remarks: "Spill caused from bushing on transformer. Contained to manhole. No to 5 questions. 162286"

All Materials:

Site ID:	357043
Operable Unit ID:	1114331
Operable Unit:	01
Material ID:	2104409
Material Code:	0541A
Material Name:	dielectric fluid
Case No.:	Not reported
Material FA:	Petroleum
Quantity:	2.00
Units:	G
Recovered:	.00
Oxygenate:	Not reported

I200 **NYNEX** **NY Spills** **S110709643**
NE **218TH ST/BROADWAY** **NY MANIFEST** **N/A**
< 1/8 **NEW YORK, NY**
0.102 mi.
541 ft. **Site 3 of 14 in cluster I**

Relative:
Lower

Actual:
35 ft.

SPILLS:

Name:	COLUMBIA UNIVERSITY
Address:	218TH ST AND BROADWAY
City,State,Zip:	NEW YORK, NY
Spill Number/Closed Date:	9513765 / 2003-02-11
Facility ID:	9513765
Facility Type:	ER
DER Facility ID:	206487
Site ID:	251995
DEC Region:	2
Spill Cause:	Human Error
Spill Class:	C3
SWIS:	3101
Spill Date:	1996-01-29
Investigator:	TOMASELLO
Referred To:	Not reported
Reported to Dept:	1996-01-30
CID:	349
Water Affected:	Not reported
Spill Source:	Institutional, Educational, Gov., Other
Spill Notifier:	Responsible Party
Cleanup Ceased:	Not reported
Cleanup Meets Std:	False
Last Inspection:	Not reported
Recommended Penalty:	False
UST Trust:	False

NYNEX (Continued) **S110709643**

Remediation Phase:	0
Date Entered In Computer:	1996-01-30
Spill Record Last Update:	2003-02-11
Spiller Name:	LORETTA GREENHOLTZ
Spiller Company:	COLUMBIA UNIVERSITY
Spiller Address:	218TH ST AND BROADWAY
Spiller Company:	001
Contact Name:	LORETTA GREENHOLTZ
DEC Memo:	""
Remarks:	"bakerfield facility - believes it was a driver hooking up to wrong tank"

All Materials:

Site ID:	251995
Operable Unit ID:	1028263
Operable Unit:	01
Material ID:	357476
Material Code:	0001A
Material Name:	#2 fuel oil
Case No.:	Not reported
Material FA:	Petroleum
Quantity:	100.00
Units:	G
Recovered:	100.00
Oxygenate:	Not reported

NY MANIFEST:

Name:	NYNEX
Address:	218TH ST/BROADWAY
City,State,Zip:	NEW YORK, NY
Country:	USA
EPA ID:	NYP000920397
Facility Status:	Not reported
Location Address 1:	218TH ST/BROADWAY
Code:	BP
Location Address 2:	Not reported
Total Tanks:	Not reported
Location City:	NEW YORK
Location State:	NY
Location Zip:	Not reported
Location Zip 4:	Not reported

NY MANIFEST:

EPAID:	NYP000920397
Mailing Name:	NYNEX
Mailing Contact:	SUSHMITA BISWAS
Mailing Address 1:	221 EAST 37TH ST
Mailing Address 2:	Not reported
Mailing City:	NEW YORK
Mailing State:	NY
Mailing Zip:	10016
Mailing Zip 4:	Not reported
Mailing Country:	USA
Mailing Phone:	2123387126

NY MANIFEST:

NYNEX (Continued) **S110709643**

Document ID:	MIA4133679
Manifest Status:	K
seq:	Not reported
Year:	1995
Trans1 State ID:	Not reported
Trans2 State ID:	Not reported
Generator Ship Date:	05/24/1995
Trans1 Recv Date:	05/24/1995
Trans2 Recv Date:	05/24/1995
TSD Site Recv Date:	06/15/1995
Part A Recv Date:	06/23/1995
Part B Recv Date:	06/28/1995
Generator EPA ID:	NYP000920397
Trans1 EPA ID:	NYD010951986
Trans2 EPA ID:	NYD046765574
TSDF ID 1:	MID096963194
TSDF ID 2:	Not reported
Manifest Tracking Number:	Not reported
Import Indicator:	Not reported
Export Indicator:	Not reported
Discr Quantity Indicator:	Not reported
Discr Type Indicator:	Not reported
Discr Residue Indicator:	Not reported
Discr Partial Reject Indicator:	Not reported
Discr Full Reject Indicator:	Not reported
Manifest Ref Number:	Not reported
Alt Facility RCRA ID:	Not reported
Alt Facility Sign Date:	Not reported
MGMT Method Type Code:	Not reported
Waste Code:	D008 - LEAD 5.0 MG/L TCLP
Waste Code:	Not reported
Waste Code:	Not reported
Waste Code:	Not reported
Waste Code:	Not reported
Waste Code:	Not reported
Quantity:	01200
Units:	P - Pounds
Number of Containers:	003
Container Type:	DM - Metal drums, barrels
Handling Method:	L Landfill.
Specific Gravity:	100

I201 **MANHOLE #415** **NY Spills** **S103573043**
NE **BROADWAY & 218TH ST** **N/A**
< 1/8 **MANHATTAN, NY**
0.102 mi.
541 ft. **Site 4 of 14 in cluster I**

Relative:
Lower

Actual:
35 ft.

SPILLS:

Name:	MANHOLE #415
Address:	BROADWAY & 218TH ST
City,State,Zip:	MANHATTAN, NY
Spill Number/Closed Date:	9808855 / 2003-11-14
Facility ID:	9808855
Facility Type:	ER
DER Facility ID:	206206
Site ID:	251627

MANHOLE #415 (Continued) **S103573043**

DEC Region:	2
Spill Cause:	Unknown
Spill Class:	C4
SWIS:	3101
Spill Date:	1998-10-16
Investigator:	CAENGELH
Referred To:	Not reported
Reported to Dept:	1998-10-16
CID:	366
Water Affected:	Not reported
Spill Source:	Commercial/Industrial
Spill Notifier:	Responsible Party
Cleanup Ceased:	Not reported
Cleanup Meets Std:	False
Last Inspection:	Not reported
Recommended Penalty:	False
UST Trust:	False
Remediation Phase:	0
Date Entered In Computer:	1998-10-16
Spill Record Last Update:	2003-11-14
Spiller Name:	Not reported
Spiller Company:	CON ED
Spiller Address:	4 IRVING PL
Spiller Company:	001
Contact Name:	Not reported
DEC Memo:	"Prior to Sept, 2004 data translation this spill Lead_DEC Field was ENGELHARDT e2mis 120564 On October 16, 1998, approx 09:30, P Santiago, 50331, Splicer and S Campo, 00262, Mech A was going for a reading in manhole 415, feeder 99031 when 10 gallons of oil and 1100 gallons of water was discovered. No injuries or outside impact. No sewer or waterway affected. All contained in manhole. Treating oil as 50- 499ppm. Chem Lab was called at 10:50 to make arrangements for samples to be taken. Clean-up will be scheduled within 48 hours. Called CIG and spoke with B Murphy, 76378 at 11:04am. Entered by: E McQueen, 45223. Dept/Facility SMALL OIL SPILL Con Edison Incident No. _120564_____ CLEANUP CHECKLIST NYSDEC Spill No. __N/A_____ Name of person completing checklist: G HIGGINS, 94816, SUPERVISOR Con Edison Operating Department responsible for spill cleanup: TRAN OPS/LPC (1) A small oil spill is a spill of oil containing less than 50 ppm PCBs that does not meet the criteria for a de minimis spill and satisfies either of the following conditions: ? It is totally contained in an impervious structure, such as a manhole, vault, or moat, or ? It meets all of the following criteria: - No sewer or waterway is affected, and - No private property is affected, and - No personal injuries are involved, and - Cleanup is completed within 72 hours of the spill discovery, and - Less than 50 gallons of oil, petroleum product of any kind, or dielectric fluid is spilled. (2) Material spilled/discovered: 0 Oil (type); PCB concentration: less than 50 ppm; known / unknown. 0 Dielectric fluid; PCB concentration: less than 50 ppm; known / unknown. If unknown PCB concentration, was sample collected? 0 Yes 0 No (3) Sample submitted for analysis? X Yes Sample ID No.: 98-11185 0 No For what parameters? 0 PCB 0 Benzene 0 Other Parameters Copy of chain of custody form attached? 0 Yes 0 No (4) Amount spilled/discovered: 10 GAL If leak/spill is continuing, rate (5) When was spill discovered? Date10/16/98 Time 09:30 (6) Location of spill. (Be as precise as possible. Include cross streets, manhole numbers, equipment box numbers, etc., as appropriate.)

MANHOLE #415 (Continued) **S103573043**

MANHOLE 415 BROADWAY & W 218TH STREET 0 Sketch attached (7) Source/cause of spill. (Be as precise as possible. Include equipment numbers, if possible.) NONE 0 Unknown (8) Description of area affected by spill (include dimensions as appropriate) MANHOLE 415 - OLD OIL (9) Containment/Cleanup Activities (per GEI 2.11, 2.13, 2.16, 3.2, or 3.3) 0 Sketches attached. 0 Tightened valve. 0 Placed drip plan. 0 Sealed leak. 0 Blocked nearby sewers/drains with spill kits. 0 Removed/recovered liquid/solids. 0 Used absorbents to remove residual fluids. 0 Removed contaminated vegetation. 0 Removed visible traces of oil. 0 Washed stained areas. 0 Excavated contaminated soil, bluestone. X Other: PUMPED MANHOLE - MADE INSPECTION OF MANHOLE, FOUND NO OIL LEAK 0 See attached contractor report. (10) Identify who performed cleanup: 0 Con Edison personnel/department? G HIGGINS, SUPERVISOR, 94816 0 Name of contractor 0 Contractor report attached. (11) Cleanup completed on Date 10/17/98 Time* 15:00 *Note: If the cleanup is completed more than 72 hours after the spill was discovered, the spill is a large oil spill. (12) Con Edison personnel directing cleanup "

Remarks: "MANHOLE FEEDER 99031. SAMPLES OF PCB'S TAKEN. CON ED #120564."

All Materials:

Site ID:	251627
Operable Unit ID:	1070032
Operable Unit:	01
Material ID:	316337
Material Code:	0541A
Material Name:	dielectric fluid
Case No.:	Not reported
Material FA:	Petroleum
Quantity:	10.00
Units:	G
Recovered:	.00
Oxygenate:	Not reported

I202 **6 GAL HYDRAUL FLUID FROM VEH 60565** **NY Spills** **S108466120**
NE **WEST BROADWAY & 218 STREET** **N/A**
< 1/8 **MANHATTAN, NY**
0.102 mi.
541 ft. **Site 5 of 14 in cluster I**

Relative:
Lower

Actual:
35 ft.

SPILLS:

Name:	6 GAL HYDRAUL FLUID FROM VEH 60565
Address:	WEST BROADWAY & 218 STREET
City,State,Zip:	MANHATTAN, NY
Spill Number/Closed Date:	0612589 / 2007-03-16
Facility ID:	0612589
Facility Type:	ER
DER Facility ID:	327020
Site ID:	377470
DEC Region:	2
Spill Cause:	Equipment Failure
Spill Class:	C4
SWIS:	3101
Spill Date:	2007-02-20
Investigator:	GDBREEN
Referred To:	Not reported
Reported to Dept:	2007-02-20

6 GAL HYDRAUL FLUID FROM VEH 60565 (Continued) **S108466120**

CID:	444
Water Affected:	Not reported
Spill Source:	Commercial Vehicle
Spill Notifier:	Responsible Party
Cleanup Ceased:	Not reported
Cleanup Meets Std:	False
Last Inspection:	Not reported
Recommended Penalty:	False
UST Trust:	False
Remediation Phase:	0
Date Entered In Computer:	2007-02-20
Spill Record Last Update:	2007-03-15
Spiller Name:	ERTS
Spiller Company:	CON EDISON
Spiller Address:	WEST BROADWAY & 218 TH ST
Spiller Company:	001
Contact Name:	ERTS
DEC Memo:	"03/16/07 - See e-docs for Con Ed report detailing cleanup and closure. 204647. see eDocs"
Remarks:	"IS CONTAINED , ABOUT 1 GALLON WENT TO SEWER CATCH BASIN: AND 4 WENT ON STREET. CLEAN UP PENDING 204647"

All Materials:

Site ID:	377470
Operable Unit ID:	1135003
Operable Unit:	01
Material ID:	2124893
Material Code:	0010
Material Name:	hydraulic oil
Case No.:	Not reported
Material FA:	Petroleum
Quantity:	5.00
Units:	G
Recovered:	.00
Oxygenate:	Not reported

I203 **TM 2320** **NY Spills** **S104283093**
NE **W 218TH ST/BROADWAY** **N/A**
< 1/8 **MANHATTAN, NY**
0.102 mi.
541 ft. **Site 6 of 14 in cluster I**

Relative:
Lower

Actual:
35 ft.

SPILLS:

Name:	TM 2320
Address:	W 218TH ST/BROADWAY
City,State,Zip:	MANHATTAN, NY
Spill Number/Closed Date:	9908626 / 2003-06-17
Facility ID:	9908626
Facility Type:	ER
DER Facility ID:	235073
Site ID:	290304
DEC Region:	2
Spill Cause:	Equipment Failure
Spill Class:	C4
SWIS:	3101
Spill Date:	1999-10-15
Investigator:	CAENGELH

TM 2320 (Continued) **S104283093**

Referred To:	Not reported
Reported to Dept:	1999-10-15
CID:	207
Water Affected:	Not reported
Spill Source:	Commercial/Industrial
Spill Notifier:	Responsible Party
Cleanup Ceased:	Not reported
Cleanup Meets Std:	False
Last Inspection:	Not reported
Recommended Penalty:	False
UST Trust:	False
Remediation Phase:	0
Date Entered In Computer:	1999-10-15
Spill Record Last Update:	2003-06-26
Spiller Name:	CALLER
Spiller Company:	CON ED
Spiller Address:	4 IRVING PL
Spiller Company:	001
Contact Name:	JOE DEVOTI
DEC Memo:	"Prior to Sept, 2004 data translation this spill Lead_DEC Field was ENGELHARDT "
Remarks:	"CLEANUP PENDING TRANSFORMER REMOVAL 128458"

All Materials:

Site ID:	290304
Operable Unit ID:	1087309
Operable Unit:	01
Material ID:	297733
Material Code:	0020A
Material Name:	transformer oil
Case No.:	Not reported
Material FA:	Petroleum
Quantity:	1.00
Units:	G
Recovered:	.00
Oxygenate:	Not reported

I204 **CON EDISON** **RCRA NonGen / NLR** **1014396387**
NE **BROADWAY & W 218TH ST** **NJ MANIFEST** **NYP004186516**
< 1/8 **NEW YORK, NY 10004** **NY MANIFEST**
0.104 mi.
549 ft. **Site 7 of 14 in cluster I**

Relative:
Lower

Actual:
35 ft.

RCRA-LQG:

Date Form Received by Agency:	2016-06-01 00:00:00.0
Handler Name:	CON EDISON
Handler Address:	BROADWAY & W 218TH ST
Handler City,State,Zip:	NEW YORK, NY 10004
EPA ID:	NYP004186516
Contact Name:	ANTHONY BUDA
Contact Address:	Not reported
Contact City,State,Zip:	Not reported
Contact Telephone:	917-440-1809
Contact Fax:	Not reported
Contact Email:	Not reported
Contact Title:	Not reported
EPA Region:	02

CON EDISON (Continued) **1014396387**

Land Type:	Private
Federal Waste Generator Description:	Not a generator, verified
Non-Notifier:	Not reported
Biennial Report Cycle:	Not reported
Accessibility:	Not reported
Active Site Indicator:	Not reported
State District Owner:	NY
State District:	NYSDEC R2
Mailing Address:	4 IRVING PL, RM 828
Mailing City,State,Zip:	NEW YORK, NY 10003
Owner Name:	Not reported
Owner Type:	Not reported
Operator Name:	Not reported
Operator Type:	Not reported
Short-Term Generator Activity:	No
Importer Activity:	No
Mixed Waste Generator:	No
Transporter Activity:	No
Transfer Facility Activity:	No
Recycler Activity with Storage:	No
Small Quantity On-Site Burner Exemption:	No
Smelting Melting and Refining Furnace Exemption:	No
Underground Injection Control:	No
Off-Site Waste Receipt:	No
Universal Waste Indicator:	No
Universal Waste Destination Facility:	No
Federal Universal Waste:	No
Active Site Fed-Reg Treatment Storage and Disposal Facility:	Not reported
Active Site Converter Treatment storage and Disposal Facility:	Not reported
Active Site State-Reg Treatment Storage and Disposal Facility:	Not reported
Active Site State-Reg Handler:	---
Federal Facility Indicator:	Not reported
Hazardous Secondary Material Indicator:	NN
Sub-Part K Indicator:	Not reported
Commercial TSD Indicator:	No
Treatment Storage and Disposal Type:	Not reported
2018 GPRA Permit Baseline:	Not on the Baseline
2018 GPRA Renewals Baseline:	Not on the Baseline
Permit Renewals Workload Universe:	Not reported
Permit Workload Universe:	Not reported
Permit Progress Universe:	Not reported
Post-Closure Workload Universe:	Not reported
Closure Workload Universe:	Not reported
202 GPRA Corrective Action Baseline:	No
Corrective Action Workload Universe:	No
Subject to Corrective Action Universe:	No
Non-TSDFs Where RCRA CA has Been Imposed Universe:	No
TSDFs Potentially Subject to CA Under 3004 (u)/(v) Universe:	No
TSDFs Only Subject to CA under Discretionary Auth Universe:	No
Corrective Action Priority Ranking:	No NCAPS ranking
Environmental Control Indicator:	No
Institutional Control Indicator:	No
Human Exposure Controls Indicator:	N/A
Groundwater Controls Indicator:	N/A
Operating TSDF Universe:	Not reported
Full Enforcement Universe:	Not reported
Significant Non-Complier Universe:	No

CON EDISON (Continued) **1014396387**

Unaddressed Significant Non-Complier Universe:	No
Addressed Significant Non-Complier Universe:	No
Significant Non-Complier With a Compliance Schedule Universe:	No
Financial Assurance Required:	Not reported
Handler Date of Last Change:	2016-07-19 09:48:04.0
Recognized Trader-Importer:	No
Recognized Trader-Exporter:	No
Importer of Spent Lead Acid Batteries:	No
Exporter of Spent Lead Acid Batteries:	No
Recycler Activity Without Storage:	Not reported
Manifest Broker:	Not reported
Sub-Part P Indicator:	Not reported

Historic Generators:

Receive Date:	2009-07-24 00:00:00.0
Handler Name:	CON EDISON
Federal Waste Generator Description:	Conditionally Exempt Small Quantity Generator
State District Owner:	NY
Large Quantity Handler of Universal Waste:	No
Recognized Trader Importer:	No
Recognized Trader Exporter:	No
Spent Lead Acid Battery Importer:	No
Spent Lead Acid Battery Exporter:	No
Current Record:	No
Non Storage Recycler Activity:	Not reported
Electronic Manifest Broker:	Not reported

Receive Date:	2016-06-01 00:00:00.0
Handler Name:	CON EDISON
Federal Waste Generator Description:	Not a generator, verified
State District Owner:	NY
Large Quantity Handler of Universal Waste:	No
Recognized Trader Importer:	No
Recognized Trader Exporter:	No
Spent Lead Acid Battery Importer:	No
Spent Lead Acid Battery Exporter:	No
Current Record:	Yes
Non Storage Recycler Activity:	Not reported
Electronic Manifest Broker:	Not reported

NJ MANIFEST:

EPA Id:	NYP004186516
Mail Address:	4 IRVING PL, RM 828
Mail City/State/Zip:	NEW YORK, NY 10003
Facility Phone:	Not reported
Emergency Phone:	Not reported
Contact:	ANTHONY BUDA
Comments:	Not reported
SIC Code:	Not reported
County:	NY061
Municipal:	Not reported
Previous EPA Id:	Not reported
Gen Flag:	Not reported
Trans Flag:	Not reported
TSDF Flag:	Not reported
Name Change:	Not reported

CON EDISON (Continued) **1014396387**

Date Change:	Not reported

Manifest:

Manifest Number:	001084343GBF
EPA ID:	NYP004186516
Date Shipped:	07/28/2009
TSDF EPA ID:	NJD002200046
Transporter EPA ID:	NJ0000027193
Transporter 2 EPA ID:	Not reported
Transporter 3 EPA ID:	Not reported
Transporter 4 EPA ID:	Not reported
Transporter 5 EPA ID:	Not reported
Transporter 6 EPA ID:	Not reported
Transporter 7 EPA ID:	Not reported
Transporter 8 EPA ID:	Not reported
Transporter 9 EPA ID:	Not reported
Transporter 10 EPA ID:	Not reported
Date Trans1 Transported Waste:	07/28/2009
Date Trans2 Transported Waste:	Not reported
Date Trans3 Transported Waste:	Not reported
Date Trans4 Transported Waste:	Not reported
Date Trans5 Transported Waste:	Not reported
Date Trans6 Transported Waste:	Not reported
Date Trans7 Transported Waste:	Not reported
Date Trans8 Transported Waste:	Not reported
Date Trans9 Transported Waste:	Not reported
Date Trans10 Transported Waste:	Not reported
Date TSDF Received Waste:	07/29/2009
TSDF EPA Facility Name:	Not reported
QTY Units:	Not reported
Transporter SEQ ID:	Not reported
Transporter-1 Date:	Not reported
Waste SEQ ID:	Not reported
Waste Type Code 2:	Not reported
Waste Type Code 3:	Not reported
Waste Type Code 4:	Not reported
Waste Type Code 5:	Not reported
Waste Type Code 6:	Not reported
Date Accepted:	Not reported
Manifest Discrepancy Type:	Not reported
Data Entry Number:	Not reported
Was Load Rejected:	NEW YORK, NY 10003
Reason Load Was Rejected:	Not reported

Waste:

Manifest Year:	Not reported
Waste Code:	D008
Hand Code:	H111
Quantity:	2000 P

NY MANIFEST:

Name:	CONSOLIDATED EDISON
Address:	BROADWAY & W 218TH ST
City,State,Zip:	NEW YORK, NY 10004
Country:	USA

CON EDISON (Continued) **1014396387**

EPA ID:	NYP004186516
Facility Status:	Not reported
Location Address 1:	OPPOSITE 5085 BROADWAY - SB 28237
Code:	BP
Location Address 2:	Not reported
Total Tanks:	Not reported
Location City:	NEW YORK
Location State:	NY
Location Zip:	10001
Location Zip 4:	Not reported

NY MANIFEST:

EPAID:	NYP004186516
Mailing Name:	CONSOLIDATED EDISON
Mailing Contact:	FRANKLYN MURRAY
Mailing Address 1:	4 IRVING PLACE RM 828
Mailing Address 2:	Not reported
Mailing City:	NEW YORK
Mailing State:	NY
Mailing Zip:	10003
Mailing Zip 4:	Not reported
Mailing Country:	USA
Mailing Phone:	2124602808

NY MANIFEST:

Document ID:	Not reported
Manifest Status:	Not reported
seq:	Not reported
Year:	Not reported
Trans1 State ID:	NJ0000027193
Trans2 State ID:	Not reported
Generator Ship Date:	07/28/2009
Trans1 Recv Date:	07/28/2009
Trans2 Recv Date:	Not reported
TSD Site Recv Date:	07/29/2009
Part A Recv Date:	Not reported
Part B Recv Date:	Not reported
Generator EPA ID:	NYP004186516
Trans1 EPA ID:	Not reported
Trans2 EPA ID:	Not reported
TSDF ID 1:	NJD002200046
TSDF ID 2:	Not reported
Manifest Tracking Number:	001084343GBF
Import Indicator:	N
Export Indicator:	N
Discr Quantity Indicator:	N
Discr Type Indicator:	N
Discr Residue Indicator:	N
Discr Partial Reject Indicator:	N
Discr Full Reject Indicator:	N
Manifest Ref Number:	Not reported
Alt Facility RCRA ID:	Not reported
Alt Facility Sign Date:	Not reported
MGMT Method Type Code:	H111
Waste Code:	Not reported
Waste Code:	Not reported
Waste Code:	Not reported

CON EDISON (Continued) **1014396387**

Waste Code:	Not reported
Waste Code:	Not reported
Waste Code:	Not reported
Quantity:	2000
Units:	P - Pounds
Number of Containers:	1
Container Type:	TT - Cargo tank, tank trucks
Handling Method:	T Chemical, physical, or biological treatment.
Specific Gravity:	1
Waste Code:	D008
Waste Code 1_2:	Not reported
Waste Code 1_3:	Not reported
Waste Code 1_4:	Not reported
Waste Code 1_5:	Not reported
Waste Code 1_6:	Not reported

I205 **MANHOLE 16** **NY Spills** **S106969996**
NE **10 AVE/BROADWAY** **N/A**
< 1/8 **BROOKLYN, NY**
0.104 mi.
550 ft. **Site 8 of 14 in cluster I**

Relative:
Lower

Actual:
35 ft.

SPILLS:

Name:	MANHOLE 16
Address:	10 AVE/BROADWAY
City,State,Zip:	BROOKLYN, NY
Spill Number/Closed Date:	0504940 / 2005-09-28
Facility ID:	0504940
Facility Type:	ER
DER Facility ID:	296291
Site ID:	349863
DEC Region:	2
Spill Cause:	Unknown
Spill Class:	C4
SWIS:	2401
Spill Date:	2005-07-24
Investigator:	SKARAKHA
Referred To:	Not reported
Reported to Dept:	2005-07-25
CID:	64
Water Affected:	Not reported
Spill Source:	Unknown
Spill Notifier:	Other
Cleanup Ceased:	Not reported
Cleanup Meets Std:	False
Last Inspection:	Not reported
Recommended Penalty:	False
UST Trust:	False
Remediation Phase:	0
Date Entered In Computer:	2005-07-25
Spill Record Last Update:	2005-09-28
Spiller Name:	ERT DESK'
Spiller Company:	MANHOLE 16
Spiller Address:	10TH AVE / BROADWAY
Spiller Company:	001
Contact Name:	ERT DESK'
DEC Memo:	"e2mis no 159975 T. BULLEN FOUND TWO GALLONS OF UNKNOWN OIL ON 100

MANHOLE 16 (Continued) **S106969996**

GALLONS OF WATER IN M16. AT THIS TIME OIL APPEARS TO BE CONTAINED AND NO SEWERS OR WATERWAYS WERE AFFECTED. OIL WAS DISCOVERED WHILE SHOOTING FAULT FOR FEEDER 6B57. NO FIRE AND A LITTLE SMOKE NOTICED UPON ARRIVAL WHICH STOPPED UPON MINUTES OF ARRIVAL. ENV STOP TAG WAS PLACED 31496 AND THE STANDING WATER THAT IS PRESNT HAS NO MOVEMENT. ALSO NO SEWER CONNECTIONS OR SUMPS FOUND AND ONE LIQUID SAMPLE WAS TAKEN. THIS JOB WILL BE TREATED AS A 50-499 CLEANUP DONE BY CLEAN HARBOR THAT WAS DISPATCHED FROM 3RD AVE ALONG WITH ENV OPS CREW. CLEANUP PENDING CREW ARRIVAL. Lab Sequence Number: 05-07592-001 - TOTAL PCB 25 ppm (GRAB) UPDATE 24-JUL-2005 10:33 HRS. ENVIR. OPER. MECH-A A.GLODOWSKI EMP# 18711 REPORTS: CLEAN HARBORS TANKER REMOVED ALL LIQUID FROM STRUCTURE. CONED ENVIR. CREW REMOVED ALL SOLID DEBRIS FROM STRUCTURE WITH VACTOR THEN DBL. WASHED STRUCTURE WILL BIO-GEN 760. NO SUMP IN STRUCTURE. FOUND A CLOGGED DRAIN NOT AFFECTED BY OIL CLEANED AND CEMENTED SAME. ENVIR. TAG WILL REMAIN IN PLACE PENDING REMOVAL OF BLOWN JOINT. UPDATE 7/25/05 01:45 HRS AS PER FCR C. MONTANA THE JOINT HAS BEEN CUT OUT, BUT DUE TO ADDED WORK (ANOTHER SECTION ADDED TO LAYOUT) AND CABLE CREWS PULLING CABLE, TAG IS TO BE LEFT IN PLACE. 8/02/05 06:55 HRS. -- BROOKLYN ENV OPS O/S E. WILLIAMS REPORTS THAT W. TUDY OF ENV OPS REMOVED ENV STOP TAG ON 8/01/05 AT 09:00 HRS. INCIDENT CLOSED OUT AS OF THAT TIME. -- W.W. #17344 -- Closed. 9-28-05. GB"

Remarks: ""

All Materials:

Site ID:	349863
Operable Unit ID:	1107451
Operable Unit:	01
Material ID:	2097343
Material Code:	0066A
Material Name:	unknown petroleum
Case No.:	Not reported
Material FA:	Petroleum
Quantity:	2.00
Units:	G
Recovered:	.00
Oxygenate:	Not reported

M206 **CON EDISON - SERVICE BOX 42340** **RCRA-LQG** **1014395946**
NNW **520 PARK TERRACE EAST AND WEST** **NY MANIFEST** **NYP004181269**
< 1/8 **NEW YORK, NY 10034** **NJ MANIFEST**
0.105 mi.
554 ft. **Site 1 of 8 in cluster M**

Relative:
Higher

Actual:
72 ft.

RCRA-LQG:

Date Form Received by Agency:	2010-03-23 00:00:00.0
Handler Name:	CON EDISON - SERVICE BOX 42340
Handler Address:	520 PARK TERRACE EAST AND WEST
Handler City,State,Zip:	NEW YORK, NY 10034
EPA ID:	NYP004181269
Contact Name:	FRANKLYN MURRAY
Contact Address:	Not reported
Contact City,State,Zip:	Not reported
Contact Telephone:	212-460-2808
Contact Fax:	Not reported
Contact Email:	MURRAYFR@CONED.COM
Contact Title:	Not reported

CON EDISON - SERVICE BOX 42340 (Continued) **1014395946**

EPA Region:	02
Land Type:	Private
Federal Waste Generator Description:	Large Quantity Generator
Non-Notifier:	Not reported
Biennial Report Cycle:	2009
Accessibility:	Not reported
Active Site Indicator:	Handler Activities
State District Owner:	Not reported
State District:	Not reported
Mailing Address:	4 IRVING PLACE
Mailing City,State,Zip:	NEW YORK, NY 10003
Owner Name:	CONSOLIDATED EDISON COMPANY OF NY, INC.
Owner Type:	Private
Operator Name:	CONSOLIDATED EDISON COMPANY OF NY, INC.
Operator Type:	Private
Short-Term Generator Activity:	No
Importer Activity:	No
Mixed Waste Generator:	No
Transporter Activity:	No
Transfer Facility Activity:	No
Recycler Activity with Storage:	No
Small Quantity On-Site Burner Exemption:	No
Smelting Melting and Refining Furnace Exemption:	No
Underground Injection Control:	No
Off-Site Waste Receipt:	No
Universal Waste Indicator:	No
Universal Waste Destination Facility:	No
Federal Universal Waste:	No
Active Site Fed-Reg Treatment Storage and Disposal Facility:	Not reported
Active Site Converter Treatment storage and Disposal Facility:	Not reported
Active Site State-Reg Treatment Storage and Disposal Facility:	Not reported
Active Site State-Reg Handler:	---
Federal Facility Indicator:	Not reported
Hazardous Secondary Material Indicator:	NN
Sub-Part K Indicator:	Not reported
Commercial TSD Indicator:	No
Treatment Storage and Disposal Type:	Not reported
2018 GPRA Permit Baseline:	Not on the Baseline
2018 GPRA Renewals Baseline:	Not on the Baseline
Permit Renewals Workload Universe:	Not reported
Permit Workload Universe:	Not reported
Permit Progress Universe:	Not reported
Post-Closure Workload Universe:	Not reported
Closure Workload Universe:	Not reported
202 GPRA Corrective Action Baseline:	No
Corrective Action Workload Universe:	No
Subject to Corrective Action Universe:	No
Non-TSDFs Where RCRA CA has Been Imposed Universe:	No
TSDFs Potentially Subject to CA Under 3004 (u)/(v) Universe:	No
TSDFs Only Subject to CA under Discretionary Auth Universe:	No
Corrective Action Priority Ranking:	No NCAPS ranking
Environmental Control Indicator:	No
Institutional Control Indicator:	No
Human Exposure Controls Indicator:	N/A
Groundwater Controls Indicator:	N/A
Operating TSDF Universe:	Not reported
Full Enforcement Universe:	Not reported

CON EDISON - SERVICE BOX 42340 (Continued) **1014395946**

Significant Non-Complier Universe:	No
Unaddressed Significant Non-Complier Universe:	No
Addressed Significant Non-Complier Universe:	No
Significant Non-Complier With a Compliance Schedule Universe:	No
Financial Assurance Required:	Not reported
Handler Date of Last Change:	2015-04-14 00:00:00.0
Recognized Trader-Importer:	No
Recognized Trader-Exporter:	No
Importer of Spent Lead Acid Batteries:	No
Exporter of Spent Lead Acid Batteries:	No
Recycler Activity Without Storage:	Not reported
Manifest Broker:	Not reported
Sub-Part P Indicator:	Not reported

Hazardous Waste Summary:

Waste Code:	D008
Waste Description:	LEAD

Handler - Owner Operator:

Owner/Operator Indicator:	Owner
Owner/Operator Name:	CONSOLIDATED EDISON COMPANY OF NY, INC.
Legal Status:	Private
Date Became Current:	2009-06-25 00:00:00.
Date Ended Current:	Not reported
Owner/Operator Address:	4 IRVING PLACE
Owner/Operator City,State,Zip:	NEW YORK, NY 10003
Owner/Operator Telephone:	Not reported
Owner/Operator Telephone Ext:	Not reported
Owner/Operator Fax:	Not reported
Owner/Operator Email:	Not reported

Owner/Operator Indicator:	Operator
Owner/Operator Name:	CONSOLIDATED EDISON COMPANY OF NY, INC.
Legal Status:	Private
Date Became Current:	2009-06-25 00:00:00.
Date Ended Current:	Not reported
Owner/Operator Address:	4 IRVING PLACE
Owner/Operator City,State,Zip:	NEW YORK, NY 10003
Owner/Operator Telephone:	Not reported
Owner/Operator Telephone Ext:	Not reported
Owner/Operator Fax:	Not reported
Owner/Operator Email:	Not reported

Historic Generators:

Receive Date:	2010-03-23 00:00:00.0
Handler Name:	CON EDISON - SERVICE BOX 42340
Federal Waste Generator Description:	Large Quantity Generator
State District Owner:	Not reported
Large Quantity Handler of Universal Waste:	No
Recognized Trader Importer:	No
Recognized Trader Exporter:	No
Spent Lead Acid Battery Importer:	No
Spent Lead Acid Battery Exporter:	No
Current Record:	Yes
Non Storage Recycler Activity:	Not reported
Electronic Manifest Broker:	Not reported

CON EDISON - SERVICE BOX 42340 (Continued) **1014395946**

Receive Date:	2009-06-25 00:00:00.0
Handler Name:	CON EDISON
Federal Waste Generator Description:	Conditionally Exempt Small Quantity Generator
State District Owner:	NY
Large Quantity Handler of Universal Waste:	No
Recognized Trader Importer:	No
Recognized Trader Exporter:	No
Spent Lead Acid Battery Importer:	No
Spent Lead Acid Battery Exporter:	No
Current Record:	No
Non Storage Recycler Activity:	Not reported
Electronic Manifest Broker:	Not reported

List of NAICS Codes and Descriptions:

NAICS Code:	221122
NAICS Description:	ELECTRIC POWER DISTRIBUTION

NY MANIFEST:

Name:	CONED
Address:	520 PARK TERR E & W 217TH ST
City,State,Zip:	NEW YORK, NY 10034
Country:	USA
EPA ID:	NYP004181269
Facility Status:	Not reported
Location Address 1:	520 PARK TERRACE EAST AND WEST
Code:	BP
Location Address 2:	217TH STREET
Total Tanks:	Not reported
Location City:	NEW YORK
Location State:	NY
Location Zip:	10034
Location Zip 4:	Not reported

NY MANIFEST:

EPAID:	NYP004181269
Mailing Name:	CONED
Mailing Contact:	CONED
Mailing Address 1:	4 IRVING PLACE
Mailing Address 2:	ROOM 818
Mailing City:	NEW YORK
Mailing State:	NY
Mailing Zip:	10003
Mailing Zip 4:	Not reported
Mailing Country:	USA
Mailing Phone:	2124602808

NY MANIFEST:

Document ID:	Not reported
Manifest Status:	Not reported
seq:	Not reported
Year:	Not reported
Trans1 State ID:	NJ0000027193
Trans2 State ID:	Not reported
Generator Ship Date:	06/26/2009
Trans1 Recv Date:	06/26/2009

CON EDISON - SERVICE BOX 42340 (Continued) **1014395946**

Trans2 Recv Date:	Not reported
TSD Site Recv Date:	06/26/2009
Part A Recv Date:	Not reported
Part B Recv Date:	Not reported
Generator EPA ID:	NYP004181269
Trans1 EPA ID:	Not reported
Trans2 EPA ID:	Not reported
TSDF ID 1:	NJD002200046
TSDF ID 2:	Not reported
Manifest Tracking Number:	001083585GBF
Import Indicator:	N
Export Indicator:	N
Discr Quantity Indicator:	N
Discr Type Indicator:	N
Discr Residue Indicator:	N
Discr Partial Reject Indicator:	N
Discr Full Reject Indicator:	N
Manifest Ref Number:	Not reported
Alt Facility RCRA ID:	Not reported
Alt Facility Sign Date:	Not reported
MGMT Method Type Code:	H111
Waste Code:	Not reported
Waste Code:	Not reported
Waste Code:	Not reported
Waste Code:	Not reported
Waste Code:	Not reported
Waste Code:	Not reported
Quantity:	2500
Units:	P - Pounds
Number of Containers:	1
Container Type:	TT - Cargo tank, tank trucks
Handling Method:	T Chemical, physical, or biological treatment.
Specific Gravity:	1
Waste Code:	D008
Waste Code 1_2:	Not reported
Waste Code 1_3:	Not reported
Waste Code 1_4:	Not reported
Waste Code 1_5:	Not reported
Waste Code 1_6:	Not reported

NJ MANIFEST:

EPA Id:	NYP004181269
Mail Address:	4 IRVING PLACE
Mail City/State/Zip:	NEW YORK, NY 10003
Facility Phone:	Not reported
Emergency Phone:	Not reported
Contact:	FRANKLYN MURRAY
Comments:	Not reported
SIC Code:	Not reported
County:	NY061
Municipal:	Not reported
Previous EPA Id:	Not reported
Gen Flag:	Not reported
Trans Flag:	Not reported
TSDF Flag:	Not reported
Name Change:	Not reported

CON EDISON - SERVICE BOX 42340 (Continued) **1014395946**

Date Change:	Not reported

Manifest:

Manifest Number:	001083585GBF
EPA ID:	NYP004181269
Date Shipped:	06/26/2009
TSDF EPA ID:	NJD002200046
Transporter EPA ID:	NJ0000027193
Transporter 2 EPA ID:	Not reported
Transporter 3 EPA ID:	Not reported
Transporter 4 EPA ID:	Not reported
Transporter 5 EPA ID:	Not reported
Transporter 6 EPA ID:	Not reported
Transporter 7 EPA ID:	Not reported
Transporter 8 EPA ID:	Not reported
Transporter 9 EPA ID:	Not reported
Transporter 10 EPA ID:	Not reported
Date Trans1 Transported Waste:	06/26/2009
Date Trans2 Transported Waste:	Not reported
Date Trans3 Transported Waste:	Not reported
Date Trans4 Transported Waste:	Not reported
Date Trans5 Transported Waste:	Not reported
Date Trans6 Transported Waste:	Not reported
Date Trans7 Transported Waste:	Not reported
Date Trans8 Transported Waste:	Not reported
Date Trans9 Transported Waste:	Not reported
Date Trans10 Transported Waste:	Not reported
Date TSDF Received Waste:	06/26/2009
TSDF EPA Facility Name:	Not reported
QTY Units:	Not reported
Transporter SEQ ID:	Not reported
Transporter-1 Date:	Not reported
Waste SEQ ID:	Not reported
Waste Type Code 2:	Not reported
Waste Type Code 3:	Not reported
Waste Type Code 4:	Not reported
Waste Type Code 5:	Not reported
Waste Type Code 6:	Not reported
Date Accepted:	Not reported
Manifest Discrepancy Type:	Not reported
Data Entry Number:	Not reported
Was Load Rejected:	NEW YORK, NY 10003
Reason Load Was Rejected:	Not reported

Waste:

Manifest Year:	Not reported
Waste Code:	D008
Hand Code:	H111
Quantity:	2500 P

I207 NE < 1/8 0.105 mi. 555 ft. | **SPILL NUMBER 0012534**
10TH AV & BROADWAY
MANHATTAN, NY | **NY Spills** | **S104951425**
N/A

Site 9 of 14 in cluster I

Relative: Lower

Actual: 35 ft.

SPILLS:

Name:	SPILL NUMBER 0012534
Address:	10TH AV & BROADWAY
City,State,Zip:	MANHATTAN, NY
Spill Number/Closed Date:	0012534 / 2001-02-26
Facility ID:	0012534
Facility Type:	ER
DER Facility ID:	134460
Site ID:	159114
DEC Region:	2
Spill Cause:	Equipment Failure
Spill Class:	C4
SWIS:	3101
Spill Date:	2001-02-22
Investigator:	MCTIBBE
Referred To:	Not reported
Reported to Dept:	2001-02-22
CID:	201
Water Affected:	Not reported
Spill Source:	Commercial/Industrial
Spill Notifier:	Responsible Party
Cleanup Ceased:	Not reported
Cleanup Meets Std:	False
Last Inspection:	Not reported
Recommended Penalty:	False
UST Trust:	False
Remediation Phase:	0
Date Entered In Computer:	2001-02-22
Spill Record Last Update:	2002-07-11
Spiller Name:	CALLER
Spiller Company:	NEW YORK CITY TRANSIT AUT
Spiller Address:	370 JAY STREET
Spiller Company:	001
Contact Name:	CALLER
DEC Memo:	"Prior to Sept, 2004 data translation this spill Lead_DEC Field was TIBBE NO OIL IN SUMP, ONLY WATER."
Remarks:	"SPILL WENT INTO A CATCH BASON (SUMP). ALL HAS BEEN CLEANED UP. SYSTEM HAS BEEN SHUT DOWN."

All Materials:

Site ID:	159114
Operable Unit ID:	834423
Operable Unit:	01
Material ID:	542797
Material Code:	0022
Material Name:	waste oil/used oil
Case No.:	Not reported
Material FA:	Petroleum
Quantity:	30.00
Units:	G
Recovered:	30.00
Oxygenate:	Not reported

I208 **CON EDISON** **NY MANIFEST** **S117317972**
NE **W 218 ST & 10 AV** **N/A**
< 1/8 **NEW YORK, NY 10034**
0.105 mi.
555 ft. **Site 10 of 14 in cluster I**

Relative:
Lower

Actual:
35 ft.

NY MANIFEST:

Name:	CON EDISON
Address:	W 218 ST & 10 AV
City,State,Zip:	NEW YORK, NY 10034
Country:	USA
EPA ID:	NYP004654539
Facility Status:	Not reported
Location Address 1:	W 218 ST & 10 AV
Code:	BP
Location Address 2:	SB62034
Total Tanks:	Not reported
Location City:	NEW YORK
Location State:	NY
Location Zip:	10034
Location Zip 4:	Not reported

NY MANIFEST:

EPAID:	NYP004654539
Mailing Name:	CON EDISON
Mailing Contact:	CON EDISON
Mailing Address 1:	4 IRVING PL
Mailing Address 2:	15TH FL
Mailing City:	NEW YORK
Mailing State:	NY
Mailing Zip:	10003
Mailing Zip 4:	Not reported
Mailing Country:	USA
Mailing Phone:	Not reported

NY MANIFEST:

Document ID:	Not reported
Manifest Status:	Not reported
seq:	Not reported
Year:	Not reported
Trans1 State ID:	NJD003812047
Trans2 State ID:	Not reported
Generator Ship Date:	09/11/2014
Trans1 Recv Date:	09/11/2014
Trans2 Recv Date:	Not reported
TSD Site Recv Date:	09/12/2014
Part A Recv Date:	Not reported
Part B Recv Date:	Not reported
Generator EPA ID:	NYP004654539
Trans1 EPA ID:	Not reported
Trans2 EPA ID:	Not reported
TSDF ID 1:	NJD991291105
TSDF ID 2:	Not reported
Manifest Tracking Number:	002609429GBF
Import Indicator:	N
Export Indicator:	N
Discr Quantity Indicator:	N
Discr Type Indicator:	N
Discr Residue Indicator:	N

CON EDISON (Continued) **S117317972**

Discr Partial Reject Indicator:	N
Discr Full Reject Indicator:	N
Manifest Ref Number:	Not reported
Alt Facility RCRA ID:	Not reported
Alt Facility Sign Date:	Not reported
MGMT Method Type Code:	H110
Waste Code:	Not reported
Waste Code:	Not reported
Waste Code:	Not reported
Waste Code:	Not reported
Waste Code:	Not reported
Waste Code:	Not reported
Quantity:	500
Units:	P - Pounds
Number of Containers:	1
Container Type:	TT - Cargo tank, tank trucks
Handling Method:	T Chemical, physical, or biological treatment.
Specific Gravity:	1
Waste Code:	D008
Waste Code 1_2:	Not reported
Waste Code 1_3:	Not reported
Waste Code 1_4:	Not reported
Waste Code 1_5:	Not reported
Waste Code 1_6:	Not reported

I209 **COLUMBIA UNIVERSITY** **NY Spills** **S103485236**
NE **WEST 218TH STREET** **N/A**
< 1/8 **MANHATTAN, NY**
0.106 mi.
562 ft. **Site 11 of 14 in cluster I**

Relative:
Lower

Actual:
36 ft.

SPILLS:

Name:	COLUMBIA UNIVERSITY
Address:	WEST 218TH STREET
City,State,Zip:	MANHATTAN, NY
Spill Number/Closed Date:	9808634 / 1998-10-26
Facility ID:	9808634
Facility Type:	ER
DER Facility ID:	185102
Site ID:	223951
DEC Region:	2
Spill Cause:	Equipment Failure
Spill Class:	C4
SWIS:	3101
Spill Date:	1998-10-10
Investigator:	MMMULQUE
Referred To:	Not reported
Reported to Dept:	1998-10-12
CID:	266
Water Affected:	Not reported
Spill Source:	Commercial Vehicle
Spill Notifier:	Responsible Party
Cleanup Ceased:	Not reported
Cleanup Meets Std:	False
Last Inspection:	Not reported
Recommended Penalty:	False
UST Trust:	False

COLUMBIA UNIVERSITY (Continued) **S103485236**

Remediation Phase:	0
Date Entered In Computer:	1998-10-12
Spill Record Last Update:	1998-10-26
Spiller Name:	CARLEEN EVANS
Spiller Company:	COLUMBIA UNIVERSITY
Spiller Address:	500 WEST 120TH STREET
Spiller Company:	001
Contact Name:	DIANE GOSSETT
DEC Memo:	"Prior to Sept, 2004 data translation this spill Lead_DEC Field was MULQUEEN COLUMBIA HIRED AL EASTMOND TO CLEAN UP SPILL."
Remarks:	"BAKERFIELD ATHLETIC COMPLEX. BROKEN HYDRAULIC LINE ON RENTED ELEVATING PLATFORM. SPILLED CRUSHED CYLINDER BLOCK. EASTMAN TANK CLEANERS PERFORMING CLEAN UP."

All Materials:

Site ID:	223951
Operable Unit ID:	1066049
Operable Unit:	01
Material ID:	316128
Material Code:	0010
Material Name:	hydraulic oil
Case No.:	Not reported
Material FA:	Petroleum
Quantity:	10.00
Units:	G
Recovered:	10.00
Oxygenate:	Not reported

H210 **83 PARK TERRACE WEST** **NY AST** **U003386129**
NNW **83 PARK TERRACE WEST** **N/A**
< 1/8 **NEW YORK, NY 10034**
0.110 mi.
582 ft. **Site 13 of 18 in cluster H**

Relative:
Higher

Actual:
83 ft.

AST:

Name:	83 PARK TERRACE WEST
Address:	83 PARK TERRACE WEST
City,State,Zip:	NEW YORK, NY 10034
Region:	STATE
DEC Region:	2
Site Status:	Active
Facility Id:	2-274232
Program Type:	PBS
UTM X:	591266.73896
UTM Y:	4525091.03538
Expiration Date:	06/30/2022
Site Type:	Apartment Building/Office Building

Affiliation Records:

Site Id:	11706
Affiliation Type:	Facility Owner
Company Name:	KOSOVA PROPERTIES INC
Contact Type:	OFFICER OF CORPORATION - OWNER
Contact Name:	HAMDI NEZAJ
Address1:	2126 MULINER AVE
Address2:	Not reported
City:	BRONX
State:	NY

83 PARK TERRACE WEST (Continued) **U003386129**

Zip Code:	10462
Country Code:	001
Phone:	(718) 824-5726
EMail:	Not reported
Fax Number:	Not reported
Modified By:	MFLEONAR
Date Last Modified:	2017-06-27

Site Id:	11706
Affiliation Type:	Mail Contact
Company Name:	KOSOVA PROPERTIES INC
Contact Type:	OFFICER OF CORPORATION - OWNER
Contact Name:	HAMDI NEZAJ
Address1:	2126 MULINER AVE
Address2:	Not reported
City:	BRONX
State:	NY
Zip Code:	10462
Country Code:	001
Phone:	(718) 824-5726
EMail:	Not reported
Fax Number:	Not reported
Modified By:	MFLEONAR
Date Last Modified:	2017-06-27

Site Id:	11706
Affiliation Type:	Facility Operator
Company Name:	83 PARK TERRACE WEST
Contact Type:	Not reported
Contact Name:	HAMDI NEZAJ
Address1:	Not reported
Address2:	Not reported
City:	Not reported
State:	NN
Zip Code:	Not reported
Country Code:	001
Phone:	(718) 824-5726
EMail:	Not reported
Fax Number:	Not reported
Modified By:	MSBAPTIS
Date Last Modified:	2012-07-16

Site Id:	11706
Affiliation Type:	Emergency Contact
Company Name:	KOSOVA PROPERTIES INC
Contact Type:	Not reported
Contact Name:	LAZER PLLUMAJ
Address1:	Not reported
Address2:	Not reported
City:	Not reported
State:	NN
Zip Code:	Not reported
Country Code:	999
Phone:	(917) 870-4018
EMail:	Not reported
Fax Number:	Not reported
Modified By:	MFLEONAR

83 PARK TERRACE WEST (Continued) **U003386129**

Date Last Modified: 2017-06-27

Tank Info:

Tank Number: 001
Tank Id: 9218
Material Code: 0001
Common Name of Substance: #2 Fuel Oil (On-Site Consumption)

Equipment Records:

H00 - Tank Leak Detection - None
L09 - Piping Leak Detection - Exempt Suction Piping
A00 - Tank Internal Protection - None
D01 - Pipe Type - Steel/Carbon Steel/Iron
B00 - Tank External Protection - None
C00 - Pipe Location - No Piping
F00 - Pipe External Protection - None
G00 - Tank Secondary Containment - None
J02 - Dispenser - Suction Dispenser
I04 - Overfill - Product Level Gauge (A/G)

Tank Location: Aboveground - on saddles, legs, racks, etc.... Tank bottom is elevated above grade or tank pad, allowing visual inspection.
Tank Type: Steel/Carbon Steel/Iron
Tank Status: In Service
Pipe Model: Not reported
Install Date: 01/01/1970
Capacity Gallons: 5000
Tightness Test Method: -
Date Test: Not reported
Next Test Date: Not reported
Date Tank Closed: Not reported
Register: True
Modified By: MFLEONAR
Last Modified: 06/27/2017
Material Name: #2 fuel oil (on-site consumption)

H211 **PARK TERRACE - BUILDING D** **NY Spills** **S117852744**
NW **75-77 PARK TERRACE WEST** **N/A**
< 1/8 **MANHATTAN, NY 10034**
0.110 mi.
583 ft. **Site 14 of 18 in cluster H**

Relative:
Higher

Actual:
85 ft.

SPILLS:

Name: PARK TERRACE - BUILDING D
Address: 75-77 PARK TERRACE WEST
City,State,Zip: MANHATTAN, NY 10034
Spill Number/Closed Date: 1501141 / Not Reported
Facility ID: 1501141
Facility Type: ER
DER Facility ID: 462091
Site ID: 507323
DEC Region: 2
Spill Cause: Equipment Failure
Spill Class: Not reported
SWIS: 3101
Spill Date: 2015-05-01
Investigator: HSSEKHON

PARK TERRACE - BUILDING D (Continued) **S117852744**

Referred To:	Not reported
Reported to Dept:	2015-05-01
CID:	Not reported
Water Affected:	Not reported
Spill Source:	Commercial/Industrial
Spill Notifier:	Other
Cleanup Ceased:	Not reported
Cleanup Meets Std:	False
Last Inspection:	Not reported
Recommended Penalty:	False
UST Trust:	False
Remediation Phase:	1
Date Entered In Computer:	2015-05-01
Spill Record Last Update:	2020-02-03
Spiller Name:	Not reported
Spiller Company:	P. T. TENANTS CORP.
Spiller Address:	61 - 61 PARK WEST
Spiller Company:	999
Contact Name:	ANTHONY
DEC Memo:	"5/1/2015 - Feng - Duty Desk. Talked to Anthony Lara of Petroleum Tank (917-709-3317, info@PetroleumTEK.com). There are four buildings at the site and spill was reported for each of the buildings: 1) Spill 15-01141, 61-61 Park Terrace West, Manhattan 2) Spill 15-01142, 55-57 Park Terrace East, Manhattan 3) Spill 15-01143, 65-67 Park Terrace East, Manhattan 4) Spill 15-01144, 70-72 Park Terrace West, Manhattan There was a tank test failure and reported a spill (It is spill 13-00122 for fill line failure). There are (3) 5,000-gallon ASTs and there are (5) USTs which were abandoned 15 years ago. These tanks are not in a single tank cavity, but they are in different location for each building. He uncovered two of them and found sand inside the tanks and appeared to be very clean. One of the uncovered tank appeared to be repaired once. He believed they did the conversion from #6 to #2 oil two years ago. He found #6 oil in the sump pit in each of the building. No vapor issue. The oil in the sump pits will be pump out. The course of action will include openning the tanks and inspection, testing all the tanks and lines, search PBS registration/tightness test record and all the investigation for spill. Management: Kathy Sandoval Park Terrace Garden, Inc 65-67 Park Terrace East (212) 567-6376 Kathy.Sandoval@EllimanPM.com Searched the PBS record and spill database: 55-57 Park Terrace East PBS 2-056499, (1) 5,000-gallon UST for #6 oil, closed-in-place. 65-67 Park Terrace East PBS 2-056448, (1) 13,000-gallon UST for #6 oil, in service. Spill 01-09660, reported 1/4/2002, tank test failure, dry leak, spill closed on 11/14/2014. Spill 13-00122, reported 4/4/2013, leaky fill line, the soil around the fillport has been excavated and the endpoints are clean. Called Kathy Sandoval (212-567-6376) and left a message to the receptionist for a call back. Conference call with R. Austin and J. Vought. Dispatched Santosh Mahat for a site inspection. The spill is assigned to Ryan Piper for followup on Monday. 5/27/15: Mahat Work plan and soil boring log has been uploaded on D2 for reference. 9/19/16 - Austin - Spill reassigned from Mahat to DeMeo, due to Santosh's transfer to Air Program. end 5/9/18 : Sekhon DeMeo : Directed me to schedule inspection for spill # 1501141 5/10/18 : Sekhon Spoke with Denise (212-567-6376)to schedule inspection. Denise advised me to contact Kathy, left voice message/email for her(Kathy): also cc to DeMeo 5/11/18 : Sekhon Got call/email back from Kathy, confirming inspection date/time 5/16 @ 10:30am 5/17/18 :

PARK TERRACE - BUILDING D (Continued) **S117852744**

Sekhon Visited site with DEC T.DeMeo on 5/16 @ 10:30am, met Mr. Paul Collins (Riteway Tanks), Kathy Sandoval from Park Terrace Management and Max (Super). Product observed leaching through crack in wall due to historical contamination associated with improperly abandoned UST. Multiple PBS violations identified during inspection, partial list below : - Registration information incorrect - Unregistered tanks in service - Incorrect tank labeling - missing color code at fill port - Failure to complete required testing - Invalid monthly reports 08/30/18-Hiralkumar Patel. reviewed project with DEC Sekhon as DEC DeMeo is on extended medical leave. 9:07 AM:- spoke with Dave Lorthioir at EnviroTrac. he mentioned that property owner owns five multi-story residential buildings on lots #: 210, 220, 230, 236 and 240 on block # 2243. all five buildings had individual UST system in past which were closed-in-place in 1980s. these five USTs were replaced with three ASTs serving five buildings. the five #6 oil USTs are located adjacent to building foundation wall, outside the boiler room in each building. in 2015, free phase product was noted seeping into multiple buildings. Dave mentioned that all five buildings have partial basement with boiler room only and that must be constructed in bedrock as bedrock is shallow in the area. after noticing oil seepage in 2015, Riteway Tank Maintenance installed multiple monitoring wells in boiler room floor where ol seepage was noted. groundwater was found right beneath the boiler room floor. Riteway has been gauging on-site wells and recovering product, but there are no records available. after noticing oil seepage, Riteway opened up all USTs and noted few tanks partially filled with sand. Riteway cleaned out remaining void space in USTs and filled those tank completely with cement. as these USTs are located adjacent to building wall, investigation between the tank and building wall is difficult. 08/31/18-Hiralkumar Patel. 9:00 AM:- visited site with DEC Sekhon and met Dave (EnviroTrac) and John (building super). John mentioned that five buildings are designated as below: - Building A - 60-62 Park Terrace West on lot # 240 - Building B - 55-57 Park Terrace East on lot # 210 - Building C - 61-67 Park Terrace East on lot # 220 - Building D - 75-77 Park Terrace East on lot # 230 - Building E - 70-72 Park Terrace West on lot # 236 all five buildings have USTs located adjacent to boiler room in basement. these five USTs were closed-in-place in 1980s and were replaced with three AST systems. currently, AST systems are located in Building A, Building C and Building D. oil tank system in Building C supplies service to Building B and Building C. oil tank system in Building D supplies service to Building D and Building E. the site area slops towards northeast, with Building A on hill and Building D at lowest elevation. John mentioned that all five buildings have ONLY partial basement that is occupied by boiler room. he stated that they receive water in boiler room of these buildings during summer months when sprinkler system is on, but no water accumulates in boiler room during winter months. the subject site is Building D which is located at northeast corner of the city block # 2243. inspected building basement boiler room which is located in central section along the building s southern foundation wall. the boiler room floor is approx. 20-22 ft bg. John showed patch in boiler room's southern wall where old supply/return lines were located. no signs of oil seepage noted below this patch, but oil seepage was noted through boiler room's southern, western and northern wall near the floor (approx. 3 ft above floor). Dave mentioned that the subject building D is at lowest elevation and large garden area between five on-site buildings is

PARK TERRACE - BUILDING D (Continued) **S117852744**

up-gradient of building D. due to building's lowest elevation, water from garden's sprinkler system may have pushed spilled oil around the boiler room. three monitoring wells are installed in boiler room floor: one well to the east of the boiler and two wells on north side of the boiler. John mentioned that absorbent pads are placed inside monitoring wells and Riteway had monitored and replaced these pads in past. a sump pit is located in northeast corner of the boiler room. no oil was noted in the sump pit. no petroleum odors were noted in the boiler room. there is a crawl space located above the boiler room location. an air scrubber unit has been placed in the crawl space. the scrubber unit was off at the time of inspection. conducted PID survey within the crawl space, an hallway above the crawl space (approx. 3 ft above the crawl space) and building entrance main lobby. 29 ppm recorded on PID within the crawl space, 5 ppm recorded in hallway above the crawl space and 5.5 ppm recorded in main lobby. an air scrubber (which was turned off a day before for inspection) is placed in main lobby also. inspected sidewalk area of remote fill port for the former UST system. John mentioned that the former remote fill line for the UST system was equipped with a closing valve located inside a box next to the fill port. the fill port and valve box were closed in-place when the UST system was taken out-of-service. Dave mentioned that they have proposed to install a venting system in the crawl space. they have also proposed to install one well/boring near the eastern end of the tank. due to oil seepage through boiler room's other walls and presence of odors within crawl space, asked Dave to install an additional boring/well near the western end of the tank. asked him to install borings/wells to a minimum depth of 3 ft below the boiler room floor. also asked him to survey boiler room/crawl space floor for elevation difference. the existing square AST is located to the west of the boiler room. the AST is located at ground level. 09/04/18-Hiralkumar Patel. alternate address: 520-536 W 217th St PBS #: 2-056472. as per PBS record, the site has one (1) 10,500 gal #2 gal AST, closed-in-place in Nov. 2016. the PBS record is incorrect due to following: - PBS record does not include any information about the old #6 oil UST system - PBS record shows a closed-in-place 10,500 gal #2 oil AST, but this AST is currently in-service - PBS record shows installation date of AST as Sept. 1939, but the AST must be installed after closure of UST system in 1980s other spills for Building D: 0011644, 0301752, 0302733, 1411452 spill #: 0011644 was reported on 01/29/2001 as 50 gal #4 oil spilled due to tank overfill. case administratively closed. spill #: 0301752 was reported on 05/19/2003 as 20 gal #4 oil spilled due to tank overfill. case closed. spill #: 0302733 was reported on 06/13/2003 as 25 gal #4 oil spilled due to tank overfill. case closed. spill #: 1411452 was reported on 03/06/2015 as 10,000 gal #2 fuel oil tank system failed a tightness test. the leak was noted in the remote fill line. case closed and merged with the subject spill case. reviewed work plan found under spill # 1501144. Riteway Tank submitted subsurface investigation work plan on 05/07/2015 proposing borings along former UST remote fill line at Building D. reviewed work plan submitted by EnviroTrac on 08/24/18. the work plan proposes: - install at least one monitoring well at Buildings B, C and D - install SSDS in crawl space beneath western portion of Building D - weekly gauging of wells 12:20 PM:- sent email to Dave. asked him to submit summary of work performed in Building B/C/D since 2015, including well installation/gauging record. also asked him to submit a revised work plan addressing following comments: - need to

PARK TERRACE - BUILDING D (Continued) **S117852744**

add list of three buildings with address and spill #s in subject line - installation of second well at building D - subsurface investigation along the former remote fill line for UST system at building D (under spill # 1411452) email copied to Ms. Sandoval and DEC Sekhon. P. T. Tenants Corp. **property owner** c/o Douglas Elliman Property Management 72 Park Terrace West, Apt E-16 New York, NY 10034 Attn.: Kathy Sandoval Ph. (212) 567-6376 Fax (646) 843-2461 email: kathy.sandoval@ellimanpm.com 12:27 PM:- sent email to Dave and informed him about incorrect PBS record for Buildings A, C and D. asked him to inform property owner to correct PBS records. email copied to Ms. Sandoval and DEC Sekhon. 9/5/18 - Sekhon Sub surface investigation (Boring log) results from 6/15/15 discussed with Dave by DEC Kumar and Sekhon, upon discussion DEC plans to add two more boring locations (if practically possible : one on side walk and other inside the property line) along former UST remote fill line due to elevation and sample results from sub surface investigation. Also there are three separate crawl spaces in building D, PID surveys had been performed , only one crawl space has vapor issue. Dave will submit new work plan. Reports from june 2015 uploaded to DECDOCs. 9/18/18 - Sekhon DEC Sekhon and Kumar witnessed monitoring well boring next to the old closed tank in building D. 11/20/18 - Sekhon Updates from David Lorthioir 11/5/18 & 11/19/18 " Kathy is waiting to receive three checks from the management company (Douglas Elliman). When she receives them she is going to send in the corrected PBS registrations for Buildings B, C and D. * Envirotrac gauged the monitoring wells last week. Approximately 2 inches of product in the well behind Building C. A trace amount in one of the wells by Building D. We will be going to gauge the wells again in the middle of the month. We have installed four wells at the site and gauged the wells several times. As shown on the attached table, only well ET-3 has shown any appreciable product. This is surprising as wells ET-1 and ET-2 are located outside Building D, which is where the worst impact has been observed. It should also be noted that the free product was only present on an intermittent basis. It is my opinion that there is not enough data to draw any conclusions at this time. We will continue to monitor these wells on a monthly basis. We also installed two borings along the abandoned fill line for Building D. As part of the closure for the Spill associated with this fill line, Riteway installed several borings. I forwarded you this documentation a few months ago. After reviewing the documentation you asked EnviroTrac to install two borings out in the sidewalk area along the fill pipe and near the old fill port. The fill pipe ran uphill and the two locations investigated by EnviroTrac are topographically the lowest. The borings were installed until bedrock was encountered. No visible petroleum impact was noted and petroleum odors were not present in either boring. The deepest sample from each boring was submitted for laboratory analysis (see attached). No elevated concentrations of VOC or SVOCs were present, although there were a few minor hits. It is our conclusion that this release did not migrate far enough to reach the sidewalk or street and is contained to the general area of the abandoned UST. These soil borings, along with the work performed by Riteway, will be documented in a separate report. At this time the building staff is changing the absorbent pads in the sumps of Buildings B, C and D on a regular basis. EnviroTrac is changing the pads in the boil room monitoring wells at least once a month. This schedule will continue for the time being. With regards to the SSDS proposed for Building D, we plan on

PARK TERRACE - BUILDING D (Continued) **S117852744**

beginning the installation of the system sometime in December. Recent inspections have not identified any noticeable odors or PID readings in Building D. It should be noted that information provided by the maintenance staff indicated that the petroleum odors were worse in the summer, which is the reverse of what should be. Report DECDOCs. 1/9/19 - Sekhon Updated email from Dave - Nothing has really changed at the site. Our next monthly inspection is scheduled for tomorrow (1/9). The December monitoring event indicated a (0.25inches) inch or so of product in the well by Building C. No product in the wells by Building D. We are scheduled to begin the installation of the SSDS under Building D on Tuesday, 1/15. Management asked us to perform an indoor air survey of Building D. This was performed and we are going to send the results to Nate Waltz at NYSDOH for review. After consulting with the gentleman from PBS, we have to change the building registration even more and am in the process of doing that. He told us to condense all of the separate PBS registrations into one. Am trying to finish up the report for the Spill concerning the fill line, just behind on things after taking time off for the holidays. Dave DEC requires: 1) PBS correction, 2) subsurface investigation via installation of two borings: one at each end of the tank, 3) investigation along former UST remote fill line under spill # 1411452, 4) installation of a venting system in crawl space. 7/29/19 - Sekhon Report submitted to DEC for review. DECDOCS Envirotrac Installed two monitoring wells along the south side of the building in the immediate vicinity of the abandoned UST and also two soil borings along the abandoned fill line running south of the building. These borings were to be installed along the eastern portion of the fill line, near Park Terrace East. A review of the two samples collected from ET SB-1 and ET SB-2 exhibited dissolved VOC and SVOC concentrations below laboratory detection levels for all compounds except for three SVOCs in ET SB-2. The detectable concentrations were Fluoranthene (0.084 ug/kg), Benzo(b)fluoranthene (0.052 ug/kg) and Pyrene (0.064 ug/kg). None of the compounds detected in ET SB-2 exceed their respective NYSDEC Soil Cleanup Levels as found in CP-51. Monitoring wells ET-1 and ET-2 have been gauged on a monthly basis since their installation. Depth to water has fluctuated by as much as 0.77 feet in ET-1 and 0.45 feet in ET-2. Free phase product has not been detected in ET-1 and ET-2 since their respective installations. Due to persistent petroleum odors in the western portion of the building, an indoor air quality (IAQ) investigation was performed by EnviroTrac to assess air quality in the following area - First floor apartment, lobby, western crawl space, western 1st floor sairays, western 3rd floor hallway and outside of building D, to the south When comparing the concentrations of compounds exhibited by each sample to their respective NYSDOH guidelines, there are no exceedances of any guideline values for Methylene Chloride, Tetrachloroethene or Trichloroethene.New York State only has air guideline values for five compounds. 11/12/19 - Sekhon Email send to David Lorthioir (David Lorthioir, PG) & Chantee Cade (Chantee.Cade@ellimanpm.com -- Property Manager) to get updates. 11/14/19 - Sekhon email from David (EnviriTrac) - 11/14/19 @1:07Pm As we discussed on the phone recently, here is a brief update on the status of the above spill. The walls of the boiler room were powerwashed and painted with an epoxy paint during the summer. We have inspected the boiler room on a monthly basis and, to date, we have not observed any oil stains penetrating the new paint. We also cored two holes in the outer foundation wall to investigate

PARK TERRACE - BUILDING D (Continued) **S117852744**

groundwater outside the foundation wall. One hole was approximately three feet above the boiler room floor while the other hole is approximately seven feet above the floor. Plugs, equipped with spigots, were inserted into the holes to seal them. During each inspection the spigots are opened and water is allowed to drain out. The water is inspected for the presence of petroleum. While both spigots initially exhibited oil when they were installed, a falling water table caused the upper spigot to go dry for most of the summer and early fall. No oil was observed from the lower spigot during this time. Some heavy rain storms in October have caused the water table to rise, with the upper spigot now producing water, but no oil. The wells in the floor have exhibited moderate amounts of free petroleum. The two monitoring wells located outside the building have not exhibited any free petroleum since the last update report. With the falling water table, the volume of oil entering the sump had fallen sharply. After the above mentioned rain storms, free phase product has started to enter the sump again. We are considering installing holes in the side walls of the sump that would allow the oil trapped beneath the floor to more freely enter the sump, at which point it would be recovered utilizing the current system of absorbent pads. The SSDS beneath the western portion of the building has been completed and, in the spring, the crawl space was lined with a vapor barrier. There have not been any noticeable petroleum odors in the building since the installation of this system. Dave Lorthioir
2/3/2020 - Updated report submitted. DECDOCs The three interior wells located in the boiler room were inspected by EnviroTrac since October 2018 on a monthly basis. Absorbent pads are used in the wells and sump as needed in order to remove any free-phase product. Since inspection of the wells by EnviroTrac began, an oil and water mix has been consistently observed in all three wells during more than half of the interior The sump pit was inspected by EnviroTrac during each monthly inspection. EnviroTrac observed moderate to little amounts of free phase product on the groundwater in the sump throughout the inspections. Building Management has inspected the sump daily for the presence of petroleum from 2015 to December 2019. Absorbent pads are placed in the sump by Building Management and are changed on a daily basis. Building Management has observed low, but consistent, amounts of free product in the sump since August 2018. monitoring well inspections. Building management decided to power wash and paint the walls in all the boiler rooms at the complex. This work was performed on August 22, 2019, after the installation of the core holes. The stained area associated with the two core holes has re-appeared since the painting was completed in September. "

Remarks: "unknown equipment failure clean up is started"

All Materials:

Site ID:	507323
Operable Unit ID:	1256663
Operable Unit:	01
Material ID:	2259624
Material Code:	0003A
Material Name:	#6 fuel oil
Case No.:	Not reported
Material FA:	Petroleum
Quantity:	Not reported
Units:	Not reported
Recovered:	Not reported
Oxygenate:	Not reported

H212 NW < 1/8 0.111 mi. 586 ft. | **65 PARK TERRACE WEST**
65 PARK TERRACE WEST
NEW YORK, NY 10034

Site 15 of 18 in cluster H

NY UST | **U004182955**
N/A

Relative: Higher

Actual: 86 ft.

UST:

Name:	65 PARK TERRACE WEST
Address:	65 PARK TERRACE WEST
City,State,Zip:	NEW YORK, NY 10034
Id/Status:	2-611668 / Active
Program Type:	PBS
Region:	STATE
DEC Region:	2
Expiration Date:	10/05/2021
UTM X:	591214.12896
UTM Y:	4525041.75004
Site Type:	Apartment Building/Office Building

Affiliation Records:

Site Id:	454840
Affiliation Type:	Facility Owner
Company Name:	GDA REALLTY CORP
Contact Type:	VICE-PRESIDENT
Contact Name:	ARTHUR PON
Address1:	65 PARK TERRACE WEST- UNIT 1B
Address2:	Not reported
City:	NEW YORK
State:	NY
Zip Code:	10034
Country Code:	001
Phone:	(917) 841-3735
EMail:	Not reported
Fax Number:	Not reported
Modified By:	JSMACRI
Date Last Modified:	2019-12-16

Site Id:	454840
Affiliation Type:	Emergency Contact
Company Name:	GDA REALLTY CORP
Contact Type:	Not reported
Contact Name:	FRANK CAHILL
Address1:	Not reported
Address2:	Not reported
City:	Not reported
State:	NN
Zip Code:	Not reported
Country Code:	001
Phone:	(917) 841-3735
EMail:	Not reported
Fax Number:	Not reported
Modified By:	JSMACRI
Date Last Modified:	2019-12-16

Site Id:	454840
Affiliation Type:	Facility Operator
Company Name:	68 PARK TERRACE WEST
Contact Type:	Not reported
Contact Name:	FRANK CAHILL
Address1:	Not reported

65 PARK TERRACE WEST (Continued) **U004182955**

Address2:	Not reported
City:	Not reported
State:	NN
Zip Code:	Not reported
Country Code:	001
Phone:	(917) 841-3735
EMail:	Not reported
Fax Number:	Not reported
Modified By:	JSMACRI
Date Last Modified:	2019-12-16

Site Id:	454840
Affiliation Type:	Mail Contact
Company Name:	GDA REALLTY CORP
Contact Type:	Not reported
Contact Name:	FRANK CAHILL
Address1:	65 PARK TERRACE WEST -UNIT 1B
Address2:	Not reported
City:	NEW YORK
State:	NY
Zip Code:	10034
Country Code:	001
Phone:	(917) 841-3735
EMail:	FRANK@GDAREALTYCORP.COM
Fax Number:	Not reported
Modified By:	JSMACRI
Date Last Modified:	2019-12-16

Tank Info:

Tank Number:	001
Tank ID:	240780
Tank Status:	In Service
Material Name:	In Service
Capacity Gallons:	5000
Install Date:	06/25/1959
Date Tank Closed:	Not reported
Registered:	True
Tank Location:	Underground
Tank Type:	Steel/carbon steel
Material Code:	0003
Common Name of Substance:	#6 Fuel Oil (On-Site Consumption)

Tightness Test Method:	34
Date Test:	11/28/2018
Next Test Date:	11/28/2019
Pipe Model:	Not reported
Modified By:	LABATIST
Last Modified:	04/15/2020

Equipment Records:

A00 - Tank Internal Protection - None
K00 - Spill Prevention - None
D01 - Pipe Type - Steel/Carbon Steel/Iron
F00 - Pipe External Protection - None
B00 - Tank External Protection - None
H00 - Tank Leak Detection - None

65 PARK TERRACE WEST (Continued) **U004182955**

L09 - Piping Leak Detection - Exempt Suction Piping
E00 - Piping Secondary Containment - None
C03 - Pipe Location - Aboveground/Underground Combination
G00 - Tank Secondary Containment - None
J02 - Dispenser - Suction Dispenser
I05 - Overfill - Vent Whistle

K213 **XFMR IN VAULT 5675 LEAKED FIVE GAL** **NY Spills** **S109061503**
SW **5030 BROADWAY/ WEST 213 STREET** **N/A**
< 1/8 **MANHATTAN, NY**
0.111 mi.
587 ft. **Site 8 of 13 in cluster K**

Relative:
Higher

Actual:
38 ft.

SPILLS:

Name:	XFMR IN VAULT 5675 LEAKED FIVE GAL
Address:	5030 BROADWAY/ WEST 213 STREET
City,State,Zip:	MANHATTAN, NY
Spill Number/Closed Date:	0800181 / 2008-05-19
Facility ID:	0800181
Facility Type:	ER
DER Facility ID:	345411
Site ID:	395897
DEC Region:	2
Spill Cause:	Unknown
Spill Class:	C4
SWIS:	3101
Spill Date:	2008-04-04
Investigator:	gdbreen
Referred To:	Not reported
Reported to Dept:	2008-04-04
CID:	404
Water Affected:	Not reported
Spill Source:	Commercial/Industrial
Spill Notifier:	Other
Cleanup Ceased:	Not reported
Cleanup Meets Std:	False
Last Inspection:	Not reported
Recommended Penalty:	False
UST Trust:	Not reported
Remediation Phase:	0
Date Entered In Computer:	2008-04-04
Spill Record Last Update:	2008-05-19
Spiller Name:	ERTSDESK
Spiller Company:	CON EDISON VAULT 5675
Spiller Address:	5030 BROADWAY/ WEST 213TH
Spiller Company:	999
Contact Name:	ERTSDESK
DEC Memo:	"05/19/08 - See eDocs for Con Ed report detailing cleanup and closure. 210602. see eDocs"
Remarks:	"found in vault; all cleaned up @ 14:25. 210602"

All Materials:

Site ID:	395897
Operable Unit ID:	1152840
Operable Unit:	01
Material ID:	2143612
Material Code:	0541A
Material Name:	dielectric fluid

XFMR IN VAULT 5675 LEAKED FIVE GAL (Continued) **S109061503**

Case No.:	Not reported
Material FA:	Petroleum
Quantity:	50.00
Units:	G
Recovered:	.00
Oxygenate:	Not reported

H214 **57 PARK TERR WEST** **NY Spills** **S104649541**
WNW **57 PARK TERR WEST** **N/A**
< 1/8 **MANHATTAN, NY**
0.113 mi.
599 ft. **Site 16 of 18 in cluster H**

Relative:
Higher

Actual:
85 ft.

SPILLS:

Name:	57 PARK TERR WEST
Address:	57 PARK TERR WEST
City,State,Zip:	MANHATTAN, NY
Spill Number/Closed Date:	9906115 / 2008-02-29
Facility ID:	9906115
Facility Type:	ER
DER Facility ID:	210811
Site ID:	257456
DEC Region:	2
Spill Cause:	Unknown
Spill Class:	B3
SWIS:	3101
Spill Date:	1999-08-22
Investigator:	HRPATEL
Referred To:	Not reported
Reported to Dept:	1999-08-23
CID:	382
Water Affected:	Not reported
Spill Source:	Private Dwelling
Spill Notifier:	Other
Cleanup Ceased:	Not reported
Cleanup Meets Std:	False
Last Inspection:	Not reported
Recommended Penalty:	False
UST Trust:	False
Remediation Phase:	0
Date Entered In Computer:	1999-08-23
Spill Record Last Update:	2008-02-29
Spiller Name:	FRANK
Spiller Company:	Not reported
Spiller Address:	57 PARK TERR WEST
Spiller Company:	001
Contact Name:	FRANK
DEC Memo:	"Prior to Sept, 2004 data translation this spill Lead_DEC Field was KRIMGOLD 8/22/99 Spoke to Renee of AL Eastmond. 8/19/99 AL Eastmond performed routine cleaning of tank, no leaks or holes noted. Recovered 4000 gallons of oil, but 1000 gallons missing. Piping A/G, oil coming from tank. Tank in enclosed tank room. Supervisor on site two 275 temp tanks on site today. 01/26/04: Reassigned from Rommel to Austin 02/17/04: Reassigned from AUSTIN to KRIMGOLD. 12/19/05: Reassigned from Krimgold to Dunham. 12/30/05: Letter sent requesting information. Albany review (above) - mddunham 1/29/07 - Austin - Transferred from Albany assignment to Patel in R-2 office for further

57 PARK TERR WEST (Continued) **S104649541**

work - end 06/06/07-Hiralkumar Patel. visited site. met Imer Rugova (212-304-1305), building super. he is working at site for about two years. he mentioned that management changed tank system before he started working at site. PBS #: 2-362557. site has 5000 gal AST on legs. PBS record shows use of diesel, but site is using #6 oil. from PBS record, old tank was replaced in Feb. 2000. left message for Mr. Yablonski, property manager. Jay Yablonsky, property manager Wavecrest Managment Ltd. 129-09 26th Avenue Flushing, NY 11354 Ph. (718) 463-1200 Ext. 3749 06/11/07-Hiralkumar Patel. left message for Mr. Yablonsky. 06/12/07-Hiralkumar Patel. received message from Mr. Yablonsky. left message for Mr. Yablonski. 06/13/07-Hiralkumar Patel. spoke with Mr. Yablonsky. he will check for report and will send, if any found. 07/09/07-Hiralkumar Patel. left message for Mr. Yablonsky. 07/25/07-Hiralkumar Patel. left message for Mr. Yablonsky. 08/14/07-Hiralkumar Patel. received message from Mr. Yablonsky on 07/25/07. 08/27/07-Hiralkumar Patel. left message for Mr. Yablonsky. 10/11/07-Hiralkumar Patel. left message for Mr. Yablonsky. 11/19/07-Hiralkumar Patel. sent letter (via certified mail) to Mr. Yablonsky requiring document submission. PBS registration expired. sent property information to DEC Jacob and Brian. 12/19/07-Hiralkumar Patel. letter sent to Mr. Yablonsky came back undelievered. spoke to receptionist at Mr. Yablonsky's office. they have moved to new location. Jay Yablonsky **property manager** Wavecrest Managment Ltd. 87-14 116th street Richmond Hill, NY 11418 Ph. (718) 463-1200 Ext. 3749 Fax (718) 850-2798 email: jyablonsky@twmt.net from property shark, property owner is: 57 Park Terr W Owners 11 Balint Dr Yonkers NY 10710-3942 12/20/07-Hiralkumar Patel. sent letter to Mr. Yablonsky at new address. letter faxed to Mr. Yablonsky. 01/31/08-Hiralkumar Patel. left message for Mr. Yablonsky. found PBS registration updated. 02/04/08-Hiralkumar Patel. received message from Mr. Yablonsky. left message for Mr. Yablonsky. received call from Mr. Yablonsky. Leardon Boiler (212-734-2050) worked on-site and remove some contaminated soil. AL Eastmond replaced tank. asked Mr. Yablonsky to submit all available documents regarding oil spill investigation and cleanup. 02/05/08-Hiralkumar Patel. received email from Mr. Yablonsky including contract copy with Leardon boiler, invoices from boiler company and tank removal affidavit. as per invoices, boiler company removed about 88 drums (could be more) of contaminated soil/debris. no other documents. no information from where this soil removed, how deep excavation was or location of samples. boiler company took five samples. no site map. spoke with Chas Slotterback at Leardon boilers. he will check records and will send if finds anything. sent email to Jimmy (jimmy@leardonboilerworks.com) at boiler company with documents which were received from Mr. Yablonsky. Chas Slotterback Leardon Boiler Works, INc. Ph. (212) 734-2050 Fax (718) 585-5315 left message to Mr. Yablonsky to submit any other documents. 02/26/08-Hiralkumar Patel. received fax from Rene including sampling locations. spoke with Rene. as never received any other documents, asked Rene to explain this sampling plan. he mentioend that Eastmond responded for cleanup after spill in 1999. old tank was partially buried in ground. they removed tank and contaminated soil from site. they dug entire tank room vault floor to about two and haft feet and took 12 endpoint samples. at end, they constructed new concrete at same excavation depth and put new totally aboveground tank on new floor. so as per Rene, new tank vault floor is about 15-18 inches below old tank vault floor. asked Rene to submit sample analyticals and disposal manifests. received

57 PARK TERR WEST (Continued) **S104649541**

fax from Isaac with sample analyticals and disposal manifest. as per disposal manifest, they removed 88 drums of contaminated material. no contamination found in any of five samples. fax only contains analyticals for five samples, but as per Rene they took 12 samples. spoke with Rene and asked him to submit missing documents. left message for Isaac to submit missing analytical tables and chain of custody for those samples. 02/29/08-Hiralkumar Patel. received call from Rene. he mentioned that there were only five (not twelve) endpoint samples were taken during cleanup. Rene wasn't present during cleanup and just sent site map with some verbal informations. discussed with DEC Austin. based on submitted documents, Randy suggested to close the case. case closed."

Remarks: "CALL CAME A MISPLACEMENT OF OIL IN A 5000 GAL TANK. WHEN TANK WAS CLEANED 1000 GAL MISSING. SOME OIL ON FLOOR BENEATH TANK. NO HOLES SEEN IN TANK."

All Materials:

Site ID:	257456
Operable Unit ID:	1080573
Operable Unit:	01
Material ID:	302386
Material Code:	0002A
Material Name:	#4 fuel oil
Case No.:	Not reported
Material FA:	Petroleum
Quantity:	1000.00
Units:	G
Recovered:	.00
Oxygenate:	Not reported

H215 **57 PARK TERRACE WEST OWNERS CORP.** **NY AST** **A100166566**
WNW **57 PARK TERRACE WEST** **N/A**
< 1/8 **NEW YORK, NY 10034**
0.113 mi.
599 ft. **Site 17 of 18 in cluster H**

Relative:
Higher

Actual:
85 ft.

AST:

Name:	57 PARK TERRACE WEST OWNERS CORP.
Address:	57 PARK TERRACE WEST
City,State,Zip:	NEW YORK, NY 10034
Region:	STATE
DEC Region:	2
Site Status:	Active
Facility Id:	2-362557
Program Type:	PBS
UTM X:	591187.54828
UTM Y:	4525012.86517
Expiration Date:	10/06/2022
Site Type:	Apartment Building/Office Building

Affiliation Records:

Site Id:	18344
Affiliation Type:	Facility Owner
Company Name:	57 PARK TERRACE WEST OWNERS CORP
Contact Type:	AGENT
Contact Name:	JAMES CRAIG
Address1:	87-14 116TH ST
Address2:	Not reported

57 PARK TERRACE WEST OWNERS CORP. (Continued) **A100166566**

City:	RICHMOND HILL
State:	NY
Zip Code:	11418
Country Code:	001
Phone:	(718) 463-1200
EMail:	Not reported
Fax Number:	Not reported
Modified By:	MFLEONAR
Date Last Modified:	2017-10-18

Site Id:	18344
Affiliation Type:	Mail Contact
Company Name:	% WAVECREST MANAGEMENT LTD.
Contact Type:	Not reported
Contact Name:	PETER PARDO / JAY YABLONSKY
Address1:	87-14 116TH STREET
Address2:	Not reported
City:	RICHMOND HILL
State:	NY
Zip Code:	11418
Country Code:	001
Phone:	(718) 463-1200
EMail:	JYABLONSKY@TWMT.COM
Fax Number:	Not reported
Modified By:	MFLEONAR
Date Last Modified:	2017-10-18

Site Id:	18344
Affiliation Type:	Facility Operator
Company Name:	57 PARK TERRACE WEST OWNERS CORP.
Contact Type:	Not reported
Contact Name:	JAY YABLONSKY
Address1:	Not reported
Address2:	Not reported
City:	Not reported
State:	NN
Zip Code:	Not reported
Country Code:	001
Phone:	(718) 463-1200
EMail:	Not reported
Fax Number:	Not reported
Modified By:	TRANSLAT
Date Last Modified:	2004-03-04

Site Id:	18344
Affiliation Type:	Emergency Contact
Company Name:	57 PARK TERRACE WEST OWNERS CORP
Contact Type:	Not reported
Contact Name:	JAY YABLONSKY
Address1:	Not reported
Address2:	Not reported
City:	Not reported
State:	NN
Zip Code:	Not reported
Country Code:	999
Phone:	(718) 463-1200
EMail:	Not reported

57 PARK TERRACE WEST OWNERS CORP. (Continued) **A100166566**

Fax Number:	Not reported
Modified By:	MFLEONAR
Date Last Modified:	2017-10-18

Tank Info:

Tank Number:	001
Tank Id:	22202
Material Code:	0008
Common Name of Substance:	Diesel

Equipment Records:

I05 - Overfill - Vent Whistle
G00 - Tank Secondary Containment - None
J02 - Dispenser - Suction Dispenser
H06 - Tank Leak Detection - Impervious Barrier/Concrete Pad (A/G)
A00 - Tank Internal Protection - None
D01 - Pipe Type - Steel/Carbon Steel/Iron
B00 - Tank External Protection - None
F00 - Pipe External Protection - None
C01 - Pipe Location - Aboveground
I04 - Overfill - Product Level Gauge (A/G)

Tank Location:	Aboveground - contact with soil.... Tank bottom rests on soil, allowing no visual inspection.
Tank Type:	Steel/Carbon Steel/Iron
Tank Status:	Closed - Removed
Pipe Model:	Not reported
Install Date:	Not reported
Capacity Gallons:	5000
Tightness Test Method:	-
Date Test:	Not reported
Next Test Date:	Not reported
Date Tank Closed:	02/01/2000
Register:	True
Modified By:	MFLEONAR
Last Modified:	10/18/2017
Material Name:	diesel

Tank Number:	002
Tank Id:	58179
Material Code:	0008
Common Name of Substance:	Diesel

Equipment Records:

A00 - Tank Internal Protection - None
B01 - Tank External Protection - Painted/Asphalt Coating
D01 - Pipe Type - Steel/Carbon Steel/Iron
F01 - Pipe External Protection - Painted/Asphalt Coating
G03 - Tank Secondary Containment - Vault (w/o access)
C01 - Pipe Location - Aboveground
G05 - Tank Secondary Containment - Synthetic Liner
I04 - Overfill - Product Level Gauge (A/G)
I05 - Overfill - Vent Whistle
H06 - Tank Leak Detection - Impervious Barrier/Concrete Pad (A/G)
J02 - Dispenser - Suction Dispenser

57 PARK TERRACE WEST OWNERS CORP. (Continued) **A100166566**

Tank Location:	Aboveground - on saddles, legs, racks, etc.... Tank bottom is elevated above grade or tank pad, allowing visual inspection.
Tank Type:	Steel/Carbon Steel/Iron
Tank Status:	In Service
Pipe Model:	Not reported
Install Date:	02/01/2000
Capacity Gallons:	5000
Tightness Test Method:	-
Date Test:	Not reported
Next Test Date:	Not reported
Date Tank Closed:	Not reported
Register:	True
Modified By:	MFLEONAR
Last Modified:	10/18/2017
Material Name:	#2 fuel oil (on-site consumption)

H216 **MANHOLE 42355** **NY Spills** **S121988065**
NW **79 PARK TERRACE WEST** **N/A**
< 1/8 **MANHATTAN, NY**
0.114 mi.
602 ft. **Site 18 of 18 in cluster H**

Relative:
Higher

Actual:
84 ft.

SPILLS:

Name:	MANHOLE 42355
Address:	79 PARK TERRACE WEST
City,State,Zip:	MANHATTAN, NY
Spill Number/Closed Date:	9904707 / 1999-10-21
Facility ID:	9904707
Facility Type:	ER
DER Facility ID:	81769
Site ID:	89527
DEC Region:	2
Spill Cause:	Unknown
Spill Class:	C4
SWIS:	3101
Spill Date:	1999-07-20
Investigator:	JHOCONNE
Referred To:	Not reported
Reported to Dept:	1999-07-20
CID:	388
Water Affected:	Not reported
Spill Source:	Unknown
Spill Notifier:	Affected Persons
Cleanup Ceased:	Not reported
Cleanup Meets Std:	False
Last Inspection:	Not reported
Recommended Penalty:	False
UST Trust:	False
Remediation Phase:	0
Date Entered In Computer:	1999-07-20
Spill Record Last Update:	2000-06-02
Spiller Name:	Not reported
Spiller Company:	UNKNOWN
Spiller Address:	Not reported
Spiller Company:	999
Contact Name:	CALLER
DEC Memo:	"Prior to Sept, 2004 data translation this spill Lead_DEC Field was O'CONNELL con ed e2mis notes: Spill unknown oil. Approx 3 gal unknown

MANHOLE 42355 (Continued) **S121988065**

Remarks: oil and 200 gal water in structure. No visual movement. No smoke or fire. Cracks, sump and sewer connection not verified. Cleanup pending lab report. AROCLOR - 1254 PCB<1.00ppm Cleanup completed on 7-23-99 at 1400 hrs. 500 gallons of oily water removed via tanker. MH flushed 1 plastic bag non hazardous waste generated. Tag removed. " "caller reports spill in manhole on 200 gallons of water. con ed #126679. cleanup pending results."

All Materials:

Site ID:	89527
Operable Unit ID:	1079181
Operable Unit:	01
Material ID:	301038
Material Code:	0066A
Material Name:	unknown petroleum
Case No.:	Not reported
Material FA:	Petroleum
Quantity:	3.00
Units:	G
Recovered:	.00
Oxygenate:	Not reported

M217 **CON EDISON** **RCRA NonGen / NLR** **1019901481**
North **W 218TH ST & PARK TERR W** **NYP004762472**
< 1/8 **NEW YORK, NY 10034**
0.119 mi.
626 ft. **Site 2 of 8 in cluster M**

Relative:
Higher

Actual:
59 ft.

RCRA-LQG:

Date Form Received by Agency:	2015-04-03 00:00:00.0
Handler Name:	CON EDISON
Handler Address:	W 218TH ST & PARK TERR W
Handler City,State,Zip:	NEW YORK, NY 10034
EPA ID:	NYP004762472
Contact Name:	THOMAS TEELING
Contact Address:	Not reported
Contact City,State,Zip:	Not reported
Contact Telephone:	212-460-3770
Contact Fax:	Not reported
Contact Email:	Not reported
Contact Title:	Not reported
EPA Region:	02
Land Type:	Private
Federal Waste Generator Description:	Not a generator, verified
Non-Notifier:	Not reported
Biennial Report Cycle:	Not reported
Accessibility:	Not reported
Active Site Indicator:	Not reported
State District Owner:	NY
State District:	NYSDEC R2
Mailing Address:	IRVING PL 15TH FL NE
Mailing City,State,Zip:	NEW YORK, NY 10003
Owner Name:	Not reported
Owner Type:	Not reported
Operator Name:	Not reported
Operator Type:	Not reported
Short-Term Generator Activity:	No

CON EDISON (Continued) **1019901481**

Importer Activity:	No
Mixed Waste Generator:	No
Transporter Activity:	No
Transfer Facility Activity:	No
Recycler Activity with Storage:	No
Small Quantity On-Site Burner Exemption:	No
Smelting Melting and Refining Furnace Exemption:	No
Underground Injection Control:	No
Off-Site Waste Receipt:	No
Universal Waste Indicator:	No
Universal Waste Destination Facility:	No
Federal Universal Waste:	No
Active Site Fed-Reg Treatment Storage and Disposal Facility:	Not reported
Active Site Converter Treatment storage and Disposal Facility:	Not reported
Active Site State-Reg Treatment Storage and Disposal Facility:	Not reported
Active Site State-Reg Handler:	---
Federal Facility Indicator:	Not reported
Hazardous Secondary Material Indicator:	NN
Sub-Part K Indicator:	Not reported
Commercial TSD Indicator:	No
Treatment Storage and Disposal Type:	Not reported
2018 GPRA Permit Baseline:	Not on the Baseline
2018 GPRA Renewals Baseline:	Not on the Baseline
Permit Renewals Workload Universe:	Not reported
Permit Workload Universe:	Not reported
Permit Progress Universe:	Not reported
Post-Closure Workload Universe:	Not reported
Closure Workload Universe:	Not reported
202 GPRA Corrective Action Baseline:	No
Corrective Action Workload Universe:	No
Subject to Corrective Action Universe:	No
Non-TSDFs Where RCRA CA has Been Imposed Universe:	No
TSDFs Potentially Subject to CA Under 3004 (u)/(v) Universe:	No
TSDFs Only Subject to CA under Discretionary Auth Universe:	No
Corrective Action Priority Ranking:	No NCAPS ranking
Environmental Control Indicator:	No
Institutional Control Indicator:	No
Human Exposure Controls Indicator:	N/A
Groundwater Controls Indicator:	N/A
Operating TSDF Universe:	Not reported
Full Enforcement Universe:	Not reported
Significant Non-Complier Universe:	No
Unaddressed Significant Non-Complier Universe:	No
Addressed Significant Non-Complier Universe:	No
Significant Non-Complier With a Compliance Schedule Universe:	No
Financial Assurance Required:	Not reported
Handler Date of Last Change:	2016-09-09 13:09:22.0
Recognized Trader-Importer:	No
Recognized Trader-Exporter:	No
Importer of Spent Lead Acid Batteries:	No
Exporter of Spent Lead Acid Batteries:	No
Recycler Activity Without Storage:	Not reported
Manifest Broker:	Not reported
Sub-Part P Indicator:	Not reported

Historic Generators:

Receive Date:	2015-04-03 00:00:00.0
Handler Name:	CON EDISON

CON EDISON (Continued) **1019901481**

Federal Waste Generator Description:	Small Quantity Generator
State District Owner:	NY
Large Quantity Handler of Universal Waste:	No
Recognized Trader Importer:	No
Recognized Trader Exporter:	No
Spent Lead Acid Battery Importer:	No
Spent Lead Acid Battery Exporter:	No
Current Record:	No
Non Storage Recycler Activity:	Not reported
Electronic Manifest Broker:	Not reported

Receive Date:	2015-04-03 00:00:00.0
Handler Name:	CON EDISON
Federal Waste Generator Description:	Not a generator, verified
State District Owner:	NY
Large Quantity Handler of Universal Waste:	No
Recognized Trader Importer:	No
Recognized Trader Exporter:	No
Spent Lead Acid Battery Importer:	No
Spent Lead Acid Battery Exporter:	No
Current Record:	Yes
Non Storage Recycler Activity:	Not reported
Electronic Manifest Broker:	Not reported

M218 **STREET** **NY Spills** **S118637637**
North **218 ST AND PARK TERRACE WEST** **N/A**
< 1/8 **MANHATTAN, NY**
0.119 mi.
626 ft. **Site 3 of 8 in cluster M**

Relative:
Higher

Actual:
59 ft.

SPILLS:

Name:	STREET
Address:	218 ST AND PARK TERRACE WEST
City,State,Zip:	MANHATTAN, NY
Spill Number/Closed Date:	1600390 / 2016-04-12
Facility ID:	1600390
Facility Type:	ER
DER Facility ID:	479871
Site ID:	525655
DEC Region:	2
Spill Cause:	Unknown
Spill Class:	D6
SWIS:	3101
Spill Date:	2016-04-12
Investigator:	RMOMAR
Referred To:	Not reported
Reported to Dept:	2016-04-12
CID:	Not reported
Water Affected:	Not reported
Spill Source:	Commercial Vehicle
Spill Notifier:	Other
Cleanup Ceased:	Not reported
Cleanup Meets Std:	False
Last Inspection:	Not reported
Recommended Penalty:	False
UST Trust:	False
Remediation Phase:	0

STREET (Continued) **S118637637**

Date Entered In Computer: 2016-04-12
Spill Record Last Update: 2016-04-13
Spiller Name: Not reported
Spiller Company: FUEL DELIVERY TRUCK
Spiller Address: Not reported
Spiller Company: 999
Contact Name: VICTORIA SWAN
DEC Memo: "4/12/2016: Rashad Spoke to Victoria she noted that there is slick oil on street and that it is traveling down street into storm drain. She also said that there is an oil delivery truck on the street however she does not know who the company is. She also said that there is an odor in the area. Called two PBS registrations phone numbers in the vicinity 100 Park Terrace West (PBS2-211133) and 520 West 218th Street (PBS 2-211745), also called Columbias athletic department and a nearby Laundromat. No-one answered except for The laundromat which is located on 510 West 218th street said there was an overfill at 100 Park Terrace west and that another company came to clean it up . I responded to site to inspect area, I observed no product on street or sidewalk. I did observe a sheen on the street on Park Terrace East (not 100 Park Terrace West) however it was not out of the ordinary as it has been raining all day. I spoke to the super at 108 Park Terrace East and he noted that there was an oil truck on the block around 9am however he does not know who the oil company was and did not observe a spill. I also spoke to the super in 100 Park Terrace West, she said there was a delivery today (they have a 5000 gallon #4 fuel oil AST in contact with impervious barrier) however there was no spill, her oil company is Sprague and photograph of delivery ticket states that 2500 gallons was ordered and 2501 was delivered. Inspection of aboveground tank noted no odors or spills, no odors were observed in building and no evidence of discharge was found. Delivery ticket also states that oil level in tank was checked before delivery with petrometer and stick. There was 1500 before delivery and 2501 delivered bringing the total to 4001 gallons. Spill will be closed as per site observations. 4/13/2016: Rashad Photos were uploaded to D2. "
Remarks: "The caller saw the oil running down the street into the storm drain. She saw that when she was driving by . There is like a block with the oil running pretty heave down. She didnt know if the leak was from the tank or from the guys filling oil tanks there."

All Materials:
Site ID: 525655
Operable Unit ID: 1274609
Operable Unit: 01
Material ID: 2279217
Material Code: 0066A
Material Name: unknown petroleum
Case No.: Not reported
Material FA: Petroleum
Quantity: Not reported
Units: Not reported
Recovered: Not reported
Oxygenate: Not reported

M219 **CON EDISON** **NJ MANIFEST** **S120669999**
North **W 218TH ST & PARK TERR W** **N/A**
< 1/8 **NEW YORK, NY 10034**
0.119 mi.
626 ft. **Site 4 of 8 in cluster M**

Relative:
Higher

Actual:
59 ft.

NJ MANIFEST:

EPA Id:	NYP004762472
Mail Address:	IRVING PL 15TH FL NE
Mail City/State/Zip:	NEW YORK, NY 10003
Facility Phone:	Not reported
Emergency Phone:	Not reported
Contact:	THOMAS TEELING
Comments:	Not reported
SIC Code:	Not reported
County:	NY061
Municipal:	Not reported
Previous EPA Id:	Not reported
Gen Flag:	Not reported
Trans Flag:	Not reported
TSDF Flag:	Not reported
Name Change:	Not reported
Date Change:	Not reported

Manifest:

Manifest Number:	002611676GBF
EPA ID:	NYP004762472
Date Shipped:	4/3/2015
TSDF EPA ID:	NJD991291105
Transporter EPA ID:	NJD003812047
Transporter 2 EPA ID:	Not reported
Transporter 3 EPA ID:	Not reported
Transporter 4 EPA ID:	Not reported
Transporter 5 EPA ID:	Not reported
Transporter 6 EPA ID:	Not reported
Transporter 7 EPA ID:	Not reported
Transporter 8 EPA ID:	Not reported
Transporter 9 EPA ID:	Not reported
Transporter 10 EPA ID:	Not reported
Date Trans1 Transported Waste:	Not reported
Date Trans2 Transported Waste:	Not reported
Date Trans3 Transported Waste:	Not reported
Date Trans4 Transported Waste:	Not reported
Date Trans5 Transported Waste:	Not reported
Date Trans6 Transported Waste:	Not reported
Date Trans7 Transported Waste:	Not reported
Date Trans8 Transported Waste:	Not reported
Date Trans9 Transported Waste:	Not reported
Date Trans10 Transported Waste:	Not reported
Date TSDF Received Waste:	Not reported
TSDF EPA Facility Name:	Not reported
QTY Units:	Not reported
Transporter SEQ ID:	Not reported
Transporter-1 Date:	Not reported
Waste SEQ ID:	Not reported
Waste Type Code 2:	Not reported
Waste Type Code 3:	Not reported
Waste Type Code 4:	Not reported
Waste Type Code 5:	Not reported
Waste Type Code 6:	Not reported

CON EDISON (Continued) **S120669999**

Date Accepted:	Not reported
Manifest Discrepancy Type:	Not reported
Data Entry Number:	Not reported
Was Load Rejected:	NEW YORK, NY 10003
Reason Load Was Rejected:	Not reported

M220 **CON EDISON VAULT: 4775** **RCRA NonGen / NLR** **1017779314**
North **W 218TH ST & PARK TERR W** **NYP004573051**
< 1/8 **NEW YORK, NY 10034**
0.119 mi.
626 ft. **Site 5 of 8 in cluster M**

Relative:
Higher

Actual:
59 ft.

RCRA-LQG:

Date Form Received by Agency:	2014-07-23 00:00:00.0
Handler Name:	CON EDISON VAULT: 4775
Handler Address:	W 218TH ST & PARK TERR W
Handler City,State,Zip:	NEW YORK, NY 10034
EPA ID:	NYP004573051
Contact Name:	THOMAS TEELING
Contact Address:	Not reported
Contact City,State,Zip:	Not reported
Contact Telephone:	212-460-3770
Contact Fax:	Not reported
Contact Email:	Not reported
Contact Title:	SENIOR SCIENTIST
EPA Region:	02
Land Type:	Private
Federal Waste Generator Description:	Not a generator, verified
Non-Notifier:	Not reported
Biennial Report Cycle:	Not reported
Accessibility:	Not reported
Active Site Indicator:	Not reported
State District Owner:	NY
State District:	NYSDEC R2
Mailing Address:	IRVING PL, 15TH FL NE
Mailing City,State,Zip:	NEW YORK, NY 10003
Owner Name:	Not reported
Owner Type:	Not reported
Operator Name:	Not reported
Operator Type:	Not reported
Short-Term Generator Activity:	No
Importer Activity:	No
Mixed Waste Generator:	No
Transporter Activity:	No
Transfer Facility Activity:	No
Recycler Activity with Storage:	No
Small Quantity On-Site Burner Exemption:	No
Smelting Melting and Refining Furnace Exemption:	No
Underground Injection Control:	No
Off-Site Waste Receipt:	No
Universal Waste Indicator:	No
Universal Waste Destination Facility:	No
Federal Universal Waste:	No
Active Site Fed-Reg Treatment Storage and Disposal Facility:	Not reported
Active Site Converter Treatment storage and Disposal Facility:	Not reported
Active Site State-Reg Treatment Storage and Disposal Facility:	Not reported

CON EDISON VAULT: 4775 (Continued) **1017779314**

Active Site State-Reg Handler:	---
Federal Facility Indicator:	Not reported
Hazardous Secondary Material Indicator:	NN
Sub-Part K Indicator:	Not reported
Commercial TSD Indicator:	No
Treatment Storage and Disposal Type:	Not reported
2018 GPRA Permit Baseline:	Not on the Baseline
2018 GPRA Renewals Baseline:	Not on the Baseline
Permit Renewals Workload Universe:	Not reported
Permit Workload Universe:	Not reported
Permit Progress Universe:	Not reported
Post-Closure Workload Universe:	Not reported
Closure Workload Universe:	Not reported
202 GPRA Corrective Action Baseline:	No
Corrective Action Workload Universe:	No
Subject to Corrective Action Universe:	No
Non-TSDFs Where RCRA CA has Been Imposed Universe:	No
TSDFs Potentially Subject to CA Under 3004 (u)/(v) Universe:	No
TSDFs Only Subject to CA under Discretionary Auth Universe:	No
Corrective Action Priority Ranking:	No NCAPS ranking
Environmental Control Indicator:	No
Institutional Control Indicator:	No
Human Exposure Controls Indicator:	N/A
Groundwater Controls Indicator:	N/A
Operating TSDF Universe:	Not reported
Full Enforcement Universe:	Not reported
Significant Non-Complier Universe:	No
Unaddressed Significant Non-Complier Universe:	No
Addressed Significant Non-Complier Universe:	No
Significant Non-Complier With a Compliance Schedule Universe:	No
Financial Assurance Required:	Not reported
Handler Date of Last Change:	2015-02-11 11:48:56.0
Recognized Trader-Importer:	No
Recognized Trader-Exporter:	No
Importer of Spent Lead Acid Batteries:	No
Exporter of Spent Lead Acid Batteries:	No
Recycler Activity Without Storage:	Not reported
Manifest Broker:	Not reported
Sub-Part P Indicator:	Not reported

Historic Generators:

Receive Date:	2014-06-23 00:00:00.0
Handler Name:	CON EDISON
Federal Waste Generator Description:	Small Quantity Generator
State District Owner:	NY
Large Quantity Handler of Universal Waste:	No
Recognized Trader Importer:	No
Recognized Trader Exporter:	No
Spent Lead Acid Battery Importer:	No
Spent Lead Acid Battery Exporter:	No
Current Record:	No
Non Storage Recycler Activity:	Not reported
Electronic Manifest Broker:	Not reported

Receive Date:	2014-06-23 00:00:00.0
Handler Name:	CON EDISON
Federal Waste Generator Description:	Not a generator, verified
State District Owner:	NY

CON EDISON VAULT: 4775 (Continued) **1017779314**

Large Quantity Handler of Universal Waste:	No
Recognized Trader Importer:	No
Recognized Trader Exporter:	No
Spent Lead Acid Battery Importer:	No
Spent Lead Acid Battery Exporter:	No
Current Record:	No
Non Storage Recycler Activity:	Not reported
Electronic Manifest Broker:	Not reported

Receive Date:	2014-07-23 00:00:00.0
Handler Name:	CON EDISON VAULT: 4775
Federal Waste Generator Description:	Not a generator, verified
State District Owner:	NY
Large Quantity Handler of Universal Waste:	No
Recognized Trader Importer:	No
Recognized Trader Exporter:	No
Spent Lead Acid Battery Importer:	No
Spent Lead Acid Battery Exporter:	No
Current Record:	Yes
Non Storage Recycler Activity:	Not reported
Electronic Manifest Broker:	Not reported

M221 **CON EDISON** **NY MANIFEST** **S117064799**
North **W 218TH ST & PARK TERR W** **N/A**
< 1/8 **NEW YORK, NY 10034**
0.119 mi.
626 ft. **Site 6 of 8 in cluster M**

Relative:
Higher

Actual:
59 ft.

NY MANIFEST:

Name:	CON EDISON
Address:	W 218TH ST & PARK TERR W
City,State,Zip:	NEW YORK, NY 10034
Country:	USA
EPA ID:	NYP004762472
Facility Status:	Not reported
Location Address 1:	W 218 ST & PARK TERRACE WEST
Code:	BP
Location Address 2:	V 4775
Total Tanks:	Not reported
Location City:	NEW YORK
Location State:	NY
Location Zip:	10034
Location Zip 4:	Not reported

NY MANIFEST:

EPAID:	NYP004762472
Mailing Name:	CON EDISON
Mailing Contact:	TOM TEELING
Mailing Address 1:	4 IRVING PLACE - 15TH FLOOR
Mailing Address 2:	Not reported
Mailing City:	NEW YORK
Mailing State:	NY
Mailing Zip:	10003
Mailing Zip 4:	Not reported
Mailing Country:	USA
Mailing Phone:	Not reported

CON EDISON (Continued) **S117064799**

NY MANIFEST:

Document ID:	Not reported
Manifest Status:	Not reported
seq:	Not reported
Year:	Not reported
Trans1 State ID:	NJD003812047
Trans2 State ID:	NJD003812047
Generator Ship Date:	04/03/2015
Trans1 Recv Date:	04/03/2015
Trans2 Recv Date:	04/06/2015
TSD Site Recv Date:	04/06/2015
Part A Recv Date:	Not reported
Part B Recv Date:	Not reported
Generator EPA ID:	NYP004762472
Trans1 EPA ID:	Not reported
Trans2 EPA ID:	Not reported
TSDF ID 1:	NJD991291105
TSDF ID 2:	Not reported
Manifest Tracking Number:	002611676GBF
Import Indicator:	N
Export Indicator:	N
Discr Quantity Indicator:	N
Discr Type Indicator:	N
Discr Residue Indicator:	N
Discr Partial Reject Indicator:	N
Discr Full Reject Indicator:	N
Manifest Ref Number:	Not reported
Alt Facility RCRA ID:	Not reported
Alt Facility Sign Date:	Not reported
MGMT Method Type Code:	H110
Waste Code:	Not reported
Waste Code:	Not reported
Waste Code:	Not reported
Waste Code:	Not reported
Waste Code:	Not reported
Waste Code:	Not reported
Quantity:	1000
Units:	P - Pounds
Number of Containers:	1
Container Type:	TT - Cargo tank, tank trucks
Handling Method:	T Chemical, physical, or biological treatment.
Specific Gravity:	1
Waste Code:	D008
Waste Code 1_2:	Not reported
Waste Code 1_3:	Not reported
Waste Code 1_4:	Not reported
Waste Code 1_5:	Not reported
Waste Code 1_6:	Not reported

Name:	CON EDISON
Address:	W 218TH ST & PARK TERR W
City,State,Zip:	NEW YORK, NY 10034
Country:	USA
EPA ID:	NYP004573051
Facility Status:	Not reported
Location Address 1:	W 218 ST & PARK TERRANCE WEST

CON EDISON (Continued) **S117064799**

Code:	BP
Location Address 2:	V 4775
Total Tanks:	Not reported
Location City:	NEW YORK
Location State:	NY
Location Zip:	10034
Location Zip 4:	Not reported

NY MANIFEST:

EPAID:	NYP004573051
Mailing Name:	CON EDISON
Mailing Contact:	TOM TEELING
Mailing Address 1:	4 IRVING PLACE 15TH FLOOR
Mailing Address 2:	Not reported
Mailing City:	NEW YORK
Mailing State:	NY
Mailing Zip:	10003
Mailing Zip 4:	Not reported
Mailing Country:	USA
Mailing Phone:	Not reported

NY MANIFEST:

Document ID:	Not reported
Manifest Status:	Not reported
seq:	Not reported
Year:	Not reported
Trans1 State ID:	NJD003812047
Trans2 State ID:	Not reported
Generator Ship Date:	06/23/2014
Trans1 Recv Date:	06/23/2014
Trans2 Recv Date:	Not reported
TSD Site Recv Date:	06/24/2014
Part A Recv Date:	Not reported
Part B Recv Date:	Not reported
Generator EPA ID:	NYP004573051
Trans1 EPA ID:	Not reported
Trans2 EPA ID:	Not reported
TSDF ID 1:	NJD991291105
TSDF ID 2:	Not reported
Manifest Tracking Number:	002422667GBF
Import Indicator:	N
Export Indicator:	N
Discr Quantity Indicator:	N
Discr Type Indicator:	N
Discr Residue Indicator:	N
Discr Partial Reject Indicator:	N
Discr Full Reject Indicator:	N
Manifest Ref Number:	Not reported
Alt Facility RCRA ID:	Not reported
Alt Facility Sign Date:	Not reported
MGMT Method Type Code:	H110
Waste Code:	Not reported
Waste Code:	Not reported
Waste Code:	Not reported
Waste Code:	Not reported
Waste Code:	Not reported
Waste Code:	Not reported

CON EDISON (Continued) **S117064799**

Quantity:	1000
Units:	P - Pounds
Number of Containers:	1
Container Type:	TT - Cargo tank, tank trucks
Handling Method:	T Chemical, physical, or biological treatment.
Specific Gravity:	1
Waste Code:	D008
Waste Code 1_2:	Not reported
Waste Code 1_3:	Not reported
Waste Code 1_4:	Not reported
Waste Code 1_5:	Not reported
Waste Code 1_6:	Not reported

Click this hyperlink while viewing on your computer to access
1 additional NY MANIFEST: record(s) in the EDR Site Report.

I222 **CON EDISON** **NJ MANIFEST** **S120675317**
ENE **5102 BROADWAY** **N/A**
< 1/8 **NEW YORK, NY 10034**
0.122 mi.
645 ft. **Site 12 of 14 in cluster I**

Relative:
Lower

Actual:
34 ft.

NJ MANIFEST:

EPA Id:	NYP004822231
Mail Address:	IRVING PL 15TH FL NE
Mail City/State/Zip:	NEW YORK, NY 10003
Facility Phone:	Not reported
Emergency Phone:	Not reported
Contact:	THOMAS TEELING
Comments:	Not reported
SIC Code:	Not reported
County:	NY061
Municipal:	Not reported
Previous EPA Id:	Not reported
Gen Flag:	Not reported
Trans Flag:	Not reported
TSDF Flag:	Not reported
Name Change:	Not reported
Date Change:	Not reported

Manifest:

Manifest Number:	014472571JJK
EPA ID:	NYP004822231
Date Shipped:	8/11/2015
TSDF EPA ID:	NJD002200046
Transporter EPA ID:	NJ0000027193
Transporter 2 EPA ID:	Not reported
Transporter 3 EPA ID:	Not reported
Transporter 4 EPA ID:	Not reported
Transporter 5 EPA ID:	Not reported
Transporter 6 EPA ID:	Not reported
Transporter 7 EPA ID:	Not reported
Transporter 8 EPA ID:	Not reported
Transporter 9 EPA ID:	Not reported
Transporter 10 EPA ID:	Not reported
Date Trans1 Transported Waste:	Not reported
Date Trans2 Transported Waste:	Not reported

CON EDISON (Continued) **S120675317**

Date Trans3 Transported Waste:	Not reported
Date Trans4 Transported Waste:	Not reported
Date Trans5 Transported Waste:	Not reported
Date Trans6 Transported Waste:	Not reported
Date Trans7 Transported Waste:	Not reported
Date Trans8 Transported Waste:	Not reported
Date Trans9 Transported Waste:	Not reported
Date Trans10 Transported Waste:	Not reported
Date TSDF Received Waste:	Not reported
TSDF EPA Facility Name:	Not reported
QTY Units:	Not reported
Transporter SEQ ID:	Not reported
Transporter-1 Date:	Not reported
Waste SEQ ID:	Not reported
Waste Type Code 2:	Not reported
Waste Type Code 3:	Not reported
Waste Type Code 4:	Not reported
Waste Type Code 5:	Not reported
Waste Type Code 6:	Not reported
Date Accepted:	Not reported
Manifest Discrepancy Type:	Not reported
Data Entry Number:	Not reported
Was Load Rejected:	NEW YORK, NY 10003
Reason Load Was Rejected:	Not reported

I223 **CON EDISON** **NY MANIFEST** **S118258862**
ENE **5102 BROADWAY** **N/A**
< 1/8 **NEW YORK, NY 10034**
0.122 mi.
645 ft. **Site 13 of 14 in cluster I**

Relative:
Lower

Actual:
34 ft.

NY MANIFEST:

Name:	CON EDISON
Address:	5102 BROADWAY
City,State,Zip:	NEW YORK, NY 10034
Country:	USA
EPA ID:	NYP004822231
Facility Status:	Not reported
Location Address 1:	5102 BROADWAY
Code:	BP
Location Address 2:	SB 28239
Total Tanks:	Not reported
Location City:	NEW YORK
Location State:	NY
Location Zip:	Not reported
Location Zip 4:	Not reported

NY MANIFEST:

EPAID:	NYP004822231
Mailing Name:	CON EDISON
Mailing Contact:	DENNIS HUACON
Mailing Address 1:	4 IRVING PL 15TH FL
Mailing Address 2:	Not reported
Mailing City:	NEW YORK
Mailing State:	NY
Mailing Zip:	10003

CON EDISON (Continued) **S118258862**

Mailing Zip 4:	Not reported
Mailing Country:	USA
Mailing Phone:	2124603770

NY MANIFEST:

Document ID:	Not reported
Manifest Status:	Not reported
seq:	Not reported
Year:	Not reported
Trans1 State ID:	NJ0000027193
Trans2 State ID:	Not reported
Generator Ship Date:	08/11/2015
Trans1 Recv Date:	08/11/2015
Trans2 Recv Date:	Not reported
TSD Site Recv Date:	08/12/2015
Part A Recv Date:	Not reported
Part B Recv Date:	Not reported
Generator EPA ID:	NYP004822231
Trans1 EPA ID:	Not reported
Trans2 EPA ID:	Not reported
TSDF ID 1:	NJD002200046
TSDF ID 2:	Not reported
Manifest Tracking Number:	014472571JJK
Import Indicator:	N
Export Indicator:	N
Discr Quantity Indicator:	N
Discr Type Indicator:	N
Discr Residue Indicator:	N
Discr Partial Reject Indicator:	N
Discr Full Reject Indicator:	N
Manifest Ref Number:	Not reported
Alt Facility RCRA ID:	Not reported
Alt Facility Sign Date:	Not reported
MGMT Method Type Code:	H110
Waste Code:	Not reported
Waste Code:	Not reported
Waste Code:	Not reported
Waste Code:	Not reported
Waste Code:	Not reported
Waste Code:	Not reported
Quantity:	500
Units:	P - Pounds
Number of Containers:	1
Container Type:	TT - Cargo tank, tank trucks
Handling Method:	T Chemical, physical, or biological treatment.
Specific Gravity:	1
Waste Code:	D003
Waste Code 1_2:	Not reported
Waste Code 1_3:	Not reported
Waste Code 1_4:	Not reported
Waste Code 1_5:	Not reported
Waste Code 1_6:	Not reported

I224 ENE < 1/8 0.122 mi. 645 ft. | **CON EDISON 5102 BROADWAY NEW YORK, NY 10034** | **RCRA NonGen / NLR FINDS ECHO** | **1019906541 NYP004822231**

Site 14 of 14 in cluster I

Relative: Lower

Actual: 34 ft.

RCRA-LQG:

Date Form Received by Agency:	2015-08-11 00:00:00.0
Handler Name:	CON EDISON
Handler Address:	5102 BROADWAY
Handler City,State,Zip:	NEW YORK, NY 10034
EPA ID:	NYP004822231
Contact Name:	THOMAS TEELING
Contact Address:	Not reported
Contact City,State,Zip:	Not reported
Contact Telephone:	212-460-3770
Contact Fax:	Not reported
Contact Email:	Not reported
Contact Title:	Not reported
EPA Region:	02
Land Type:	Private
Federal Waste Generator Description:	Not a generator, verified
Non-Notifier:	Not reported
Biennial Report Cycle:	Not reported
Accessibility:	Not reported
Active Site Indicator:	Not reported
State District Owner:	NY
State District:	NYSDEC R2
Mailing Address:	IRVING PL 15TH FL NE
Mailing City,State,Zip:	NEW YORK, NY 10003
Owner Name:	Not reported
Owner Type:	Not reported
Operator Name:	Not reported
Operator Type:	Not reported
Short-Term Generator Activity:	No
Importer Activity:	No
Mixed Waste Generator:	No
Transporter Activity:	No
Transfer Facility Activity:	No
Recycler Activity with Storage:	No
Small Quantity On-Site Burner Exemption:	No
Smelting Melting and Refining Furnace Exemption:	No
Underground Injection Control:	No
Off-Site Waste Receipt:	No
Universal Waste Indicator:	No
Universal Waste Destination Facility:	No
Federal Universal Waste:	No
Active Site Fed-Reg Treatment Storage and Disposal Facility:	Not reported
Active Site Converter Treatment storage and Disposal Facility:	Not reported
Active Site State-Reg Treatment Storage and Disposal Facility:	Not reported
Active Site State-Reg Handler:	---
Federal Facility Indicator:	Not reported
Hazardous Secondary Material Indicator:	NN
Sub-Part K Indicator:	Not reported
Commercial TSD Indicator:	No
Treatment Storage and Disposal Type:	Not reported
2018 GPRA Permit Baseline:	Not on the Baseline
2018 GPRA Renewals Baseline:	Not on the Baseline
Permit Renewals Workload Universe:	Not reported

CON EDISON (Continued) **1019906541**

Permit Workload Universe:	Not reported
Permit Progress Universe:	Not reported
Post-Closure Workload Universe:	Not reported
Closure Workload Universe:	Not reported
202 GPRA Corrective Action Baseline:	No
Corrective Action Workload Universe:	No
Subject to Corrective Action Universe:	No
Non-TSDFs Where RCRA CA has Been Imposed Universe:	No
TSDFs Potentially Subject to CA Under 3004 (u)/(v) Universe:	No
TSDFs Only Subject to CA under Discretionary Auth Universe:	No
Corrective Action Priority Ranking:	No NCAPS ranking
Environmental Control Indicator:	No
Institutional Control Indicator:	No
Human Exposure Controls Indicator:	N/A
Groundwater Controls Indicator:	N/A
Operating TSDF Universe:	Not reported
Full Enforcement Universe:	Not reported
Significant Non-Complier Universe:	No
Unaddressed Significant Non-Complier Universe:	No
Addressed Significant Non-Complier Universe:	No
Significant Non-Complier With a Compliance Schedule Universe:	No
Financial Assurance Required:	Not reported
Handler Date of Last Change:	2016-09-09 15:28:59.0
Recognized Trader-Importer:	No
Recognized Trader-Exporter:	No
Importer of Spent Lead Acid Batteries:	No
Exporter of Spent Lead Acid Batteries:	No
Recycler Activity Without Storage:	Not reported
Manifest Broker:	Not reported
Sub-Part P Indicator:	Not reported

Historic Generators:

Receive Date:	2015-08-11 00:00:00.0
Handler Name:	CON EDISON
Federal Waste Generator Description:	Small Quantity Generator
State District Owner:	NY
Large Quantity Handler of Universal Waste:	No
Recognized Trader Importer:	No
Recognized Trader Exporter:	No
Spent Lead Acid Battery Importer:	No
Spent Lead Acid Battery Exporter:	No
Current Record:	No
Non Storage Recycler Activity:	Not reported
Electronic Manifest Broker:	Not reported

Receive Date:	2015-08-11 00:00:00.0
Handler Name:	CON EDISON
Federal Waste Generator Description:	Not a generator, verified
State District Owner:	NY
Large Quantity Handler of Universal Waste:	No
Recognized Trader Importer:	No
Recognized Trader Exporter:	No
Spent Lead Acid Battery Importer:	No
Spent Lead Acid Battery Exporter:	No
Current Record:	Yes
Non Storage Recycler Activity:	Not reported
Electronic Manifest Broker:	Not reported

CON EDISON (Continued) **1019906541**

FINDS:
Registry ID: 110069659328

Click Here:

Environmental Interest/Information System:
RCRAInfo is a national information system that supports the Resource Conservation and Recovery Act (RCRA) program through the tracking of events and activities related to facilities that generate, transport, and treat, store, or dispose of hazardous waste. RCRAInfo allows RCRA program staff to track the notification, permit, compliance, and corrective action activities required under RCRA.

Click this hyperlink while viewing on your computer to access additional FINDS: detail in the EDR Site Report.

ECHO:

Envid:	1019906541
Registry ID:	110069659328
DFR URL:	http://echo.epa.gov/detailed-facility-report?fid=110069659328
Name:	CON EDISON
Address:	5102 BROADWAY
City,State,Zip:	NEW YORK, NY 10034

N225 **KINGSBRIDGE BUS DEPOT** **NY Spills** **S103275248**
East **4065 1OTH AVENUE** **N/A**
< 1/8 **MANHATTAN, NY**
0.123 mi.
648 ft. **Site 1 of 13 in cluster N**

Relative:
Lower

Actual:
28 ft.

SPILLS:

Name:	KINGSBRIDGE BUS DEPOT
Address:	4065 1OTH AVENUE
City,State,Zip:	MANHATTAN, NY
Spill Number/Closed Date:	9803442 / 2004-04-20
Facility ID:	9803442
Facility Type:	ER
DER Facility ID:	269118
Site ID:	333889
DEC Region:	2
Spill Cause:	Equipment Failure
Spill Class:	C3
SWIS:	3101
Spill Date:	1998-06-17
Investigator:	MCTIBBE
Referred To:	Not reported
Reported to Dept:	1998-06-17
CID:	266
Water Affected:	Not reported
Spill Source:	Commercial/Industrial
Spill Notifier:	Responsible Party
Cleanup Ceased:	Not reported
Cleanup Meets Std:	False
Last Inspection:	Not reported
Recommended Penalty:	False
UST Trust:	False
Remediation Phase:	0
Date Entered In Computer:	1998-06-17

KINGSBRIDGE BUS DEPOT (Continued) **S103275248**

Spill Record Last Update:	2005-05-10
Spiller Name:	SANJIU KURAY
Spiller Company:	NYCTA
Spiller Address:	370 JAY STREET
Spiller Company:	001
Contact Name:	LUIS BIZARDI
DEC Memo:	"10/9/03 - TRANS. FROM HALE TO TIBBE - AUSTIN According to Sanjiv Kuray, 20 gallons of #2 was spilled due to a broken hose on a delivery truck. 10 gallons entered a nearby OWS, which are cleaned on a monthly basis. The remaining product was cleaned by NYCT. "
Remarks:	"BROKEN FUEL LINE. SPILLED ONTO CONCRETE FLOOR. LINE REPAIRED. CLEANED UP."

All Materials:

Site ID:	333889
Operable Unit ID:	1096046
Operable Unit:	01
Material ID:	576041
Material Code:	0001A
Material Name:	#2 fuel oil
Case No.:	Not reported
Material FA:	Petroleum
Quantity:	20.00
Units:	G
Recovered:	20.00
Oxygenate:	Not reported

N226 **KINGS BRIDGE BUS DEPOT** **NY Spills** **S109059753**
East **4065 10TH AVE** **N/A**
< 1/8 **MANHATTEN, NY**
0.123 mi.
648 ft. **Site 2 of 13 in cluster N**

Relative:
Lower

Actual:
28 ft.

SPILLS:

Name:	KINGSBRIDGE DEPOT
Address:	4065 10TH AVE
City,State,Zip:	MANHATTEN, NY
Spill Number/Closed Date:	0712224 / 2008-07-11
Facility ID:	0712224
Facility Type:	ER
DER Facility ID:	343397
Site ID:	393814
DEC Region:	2
Spill Cause:	Equipment Failure
Spill Class:	C4
SWIS:	3101
Spill Date:	2008-02-20
Investigator:	mctibbe
Referred To:	CONSOLIDATED UNDER 9510775
Reported to Dept:	2008-02-20
CID:	444
Water Affected:	Not reported
Spill Source:	Commercial/Industrial
Spill Notifier:	Responsible Party
Cleanup Ceased:	Not reported
Cleanup Meets Std:	False
Last Inspection:	Not reported

KINGS BRIDGE BUS DEPOT (Continued) **S109059753**

Recommended Penalty:	False
UST Trust:	Not reported
Remediation Phase:	0
Date Entered In Computer:	2008-02-20
Spill Record Last Update:	2008-07-11
Spiller Name:	GEORGE CUNNINGHAM
Spiller Company:	KINGSBRIDGE DEPOT
Spiller Address:	4065 10TH AVE
Spiller Company:	001
Contact Name:	GEORGE CUNNINGHAM
DEC Memo:	"2/22/08 bf: Called George Cunningham of NYCT (646)252-3607 and left message on machine to call me. Sent ttf letter to: James Hauser, OSS, Acting Manager, Environmental New York City Transit 2 Broadway, 27th Floor New York, NY 10004 02-25-08: Transferred from Falvey to Tibbe. Tibbe has an ongoing rememdiation system at this this. Some monitoring wells were showing what appeared to be fresh product, so NYCT was asked to test their system. This resulted in a line test failure - this spill. 2/25/08 Received message on 2/22/08 fropm George Cunningham. The failed line was a discharge line and it was taken out of service. bf 06/26/08: Primary discharge line was repaired. All primary passed retesting. Secondaries keep failing. NYCT researching alternatives for piping run - getting estimates and variences to run piping above ground. Discharge from this spill is being recovered by existing remediation system being handled under Spill # 9510775. "
Remarks:	"LINE TEST FAILED AND NO PRODUCT FOUND':"

All Materials:

Site ID:	393814
Operable Unit ID:	1150768
Operable Unit:	01
Material ID:	2141406
Material Code:	0008
Material Name:	diesel
Case No.:	Not reported
Material FA:	Petroleum
Quantity:	.00
Units:	G
Recovered:	.00
Oxygenate:	Not reported

Name:	KINGS BRIDGE BUS DEPOT
Address:	4065 10TH AVE
City,State,Zip:	MANHATTEN, NY
Spill Number/Closed Date:	1002580 / 2010-06-08
Facility ID:	1002580
Facility Type:	ER
DER Facility ID:	343397
Site ID:	435741
DEC Region:	2
Spill Cause:	Equipment Failure
Spill Class:	C4
SWIS:	3101
Spill Date:	2010-06-07
Investigator:	hrpatel
Referred To:	Not reported
Reported to Dept:	2010-06-07

KINGS BRIDGE BUS DEPOT (Continued) **S109059753**

CID:	Not reported
Water Affected:	Not reported
Spill Source:	Commercial/Industrial
Spill Notifier:	Other
Cleanup Ceased:	Not reported
Cleanup Meets Std:	False
Last Inspection:	Not reported
Recommended Penalty:	Not reported
UST Trust:	False
Remediation Phase:	0
Date Entered In Computer:	2010-06-07
Spill Record Last Update:	2010-06-08
Spiller Name:	Not reported
Spiller Company:	BUS
Spiller Address:	Not reported
Spiller Company:	999
Contact Name:	SAME
DEC Memo:	"06/08/10-Hiralkumar Patel. spoke with Jennifer. she mentioned that oil leaked from broken nozzle. oil spilled onto concrete surface and then ran into trench drain into oil/water separator. all cleaned up. case closed."
Remarks:	"10 gallons of diesel released from fueling lane."

All Materials:

Site ID:	435741
Operable Unit ID:	1186480
Operable Unit:	01
Material ID:	2181275
Material Code:	0008
Material Name:	diesel
Case No.:	Not reported
Material FA:	Petroleum
Quantity:	10.00
Units:	G
Recovered:	Not reported
Oxygenate:	Not reported

K227 **CON EDISON - MANHOLE 59021** **RCRA-LQG** **1014396282**
SW **BROADWAY & W 213 ST** **NY MANIFEST** **NYP004185112**
< 1/8 **NEW YORK, NY 10004** **NJ MANIFEST**
0.123 mi.
650 ft. **Site 9 of 13 in cluster K**

Relative:
Higher

Actual:
42 ft.

RCRA-LQG:

Date Form Received by Agency:	2010-03-23 00:00:00.0
Handler Name:	CON EDISON - MANHOLE 59021
Handler Address:	BROADWAY & W 213 ST
Handler City,State,Zip:	NEW YORK, NY 10004
EPA ID:	NYP004185112
Contact Name:	FRANKLYN MURRAY
Contact Address:	Not reported
Contact City,State,Zip:	Not reported
Contact Telephone:	212-460-2808
Contact Fax:	Not reported
Contact Email:	MURRAYFR@CONED.COM
Contact Title:	Not reported
EPA Region:	02

CON EDISON - MANHOLE 59021 (Continued) **1014396282**

Land Type:	Private
Federal Waste Generator Description:	Large Quantity Generator
Non-Notifier:	Not reported
Biennial Report Cycle:	2009
Accessibility:	Not reported
Active Site Indicator:	Handler Activities
State District Owner:	Not reported
State District:	Not reported
Mailing Address:	4 IRVING PLACE
Mailing City,State,Zip:	NEW YORK, NY 10003
Owner Name:	CONSOLIDATED EDISON COMPANY OF NY, INC.
Owner Type:	Private
Operator Name:	CONSOLIDATED EDISON COMPANY OF NY, INC.
Operator Type:	Private
Short-Term Generator Activity:	No
Importer Activity:	No
Mixed Waste Generator:	No
Transporter Activity:	No
Transfer Facility Activity:	No
Recycler Activity with Storage:	No
Small Quantity On-Site Burner Exemption:	No
Smelting Melting and Refining Furnace Exemption:	No
Underground Injection Control:	No
Off-Site Waste Receipt:	No
Universal Waste Indicator:	No
Universal Waste Destination Facility:	No
Federal Universal Waste:	No
Active Site Fed-Reg Treatment Storage and Disposal Facility:	Not reported
Active Site Converter Treatment storage and Disposal Facility:	Not reported
Active Site State-Reg Treatment Storage and Disposal Facility:	Not reported
Active Site State-Reg Handler:	---
Federal Facility Indicator:	Not reported
Hazardous Secondary Material Indicator:	NN
Sub-Part K Indicator:	Not reported
Commercial TSD Indicator:	No
Treatment Storage and Disposal Type:	Not reported
2018 GPRA Permit Baseline:	Not on the Baseline
2018 GPRA Renewals Baseline:	Not on the Baseline
Permit Renewals Workload Universe:	Not reported
Permit Workload Universe:	Not reported
Permit Progress Universe:	Not reported
Post-Closure Workload Universe:	Not reported
Closure Workload Universe:	Not reported
202 GPRA Corrective Action Baseline:	No
Corrective Action Workload Universe:	No
Subject to Corrective Action Universe:	No
Non-TSDFs Where RCRA CA has Been Imposed Universe:	No
TSDFs Potentially Subject to CA Under 3004 (u)/(v) Universe:	No
TSDFs Only Subject to CA under Discretionary Auth Universe:	No
Corrective Action Priority Ranking:	No NCAPS ranking
Environmental Control Indicator:	No
Institutional Control Indicator:	No
Human Exposure Controls Indicator:	N/A
Groundwater Controls Indicator:	N/A
Operating TSDF Universe:	Not reported
Full Enforcement Universe:	Not reported
Significant Non-Complier Universe:	No

CON EDISON - MANHOLE 59021 (Continued) **1014396282**

Unaddressed Significant Non-Complier Universe:	No
Addressed Significant Non-Complier Universe:	No
Significant Non-Complier With a Compliance Schedule Universe:	No
Financial Assurance Required:	Not reported
Handler Date of Last Change:	2015-04-14 00:00:00.0
Recognized Trader-Importer:	No
Recognized Trader-Exporter:	No
Importer of Spent Lead Acid Batteries:	No
Exporter of Spent Lead Acid Batteries:	No
Recycler Activity Without Storage:	Not reported
Manifest Broker:	Not reported
Sub-Part P Indicator:	Not reported

Hazardous Waste Summary:

Waste Code:	D008
Waste Description:	LEAD

Handler - Owner Operator:

Owner/Operator Indicator:	Owner
Owner/Operator Name:	CONSOLIDATED EDISON COMPANY OF NY, INC.
Legal Status:	Private
Date Became Current:	2009-06-23 00:00:00.
Date Ended Current:	Not reported
Owner/Operator Address:	4 IRVING PLACE
Owner/Operator City,State,Zip:	NEW YORK, NY 10003
Owner/Operator Telephone:	Not reported
Owner/Operator Telephone Ext:	Not reported
Owner/Operator Fax:	Not reported
Owner/Operator Email:	Not reported

Owner/Operator Indicator:	Operator
Owner/Operator Name:	CONSOLIDATED EDISON COMPANY OF NY, INC.
Legal Status:	Private
Date Became Current:	2009-06-23 00:00:00.
Date Ended Current:	Not reported
Owner/Operator Address:	4 IRVING PLACE
Owner/Operator City,State,Zip:	NEW YORK, NY 10003
Owner/Operator Telephone:	Not reported
Owner/Operator Telephone Ext:	Not reported
Owner/Operator Fax:	Not reported
Owner/Operator Email:	Not reported

Historic Generators:

Receive Date:	2010-03-23 00:00:00.0
Handler Name:	CON EDISON - MANHOLE 59021
Federal Waste Generator Description:	Large Quantity Generator
State District Owner:	Not reported
Large Quantity Handler of Universal Waste:	No
Recognized Trader Importer:	No
Recognized Trader Exporter:	No
Spent Lead Acid Battery Importer:	No
Spent Lead Acid Battery Exporter:	No
Current Record:	Yes
Non Storage Recycler Activity:	Not reported
Electronic Manifest Broker:	Not reported

CON EDISON - MANHOLE 59021 (Continued) **1014396282**

List of NAICS Codes and Descriptions:

NAICS Code:	221122
NAICS Description:	ELECTRIC POWER DISTRIBUTION

NY MANIFEST:

Name:	CONSOLIDATED EDISON
Address:	BROADWAY & W 213 ST
City,State,Zip:	NEW YORK, NY 10004
Country:	USA
EPA ID:	NYP004185112
Facility Status:	Not reported
Location Address 1:	BROADWAY & W 213 ST
Code:	BP
Location Address 2:	Not reported
Total Tanks:	Not reported
Location City:	NEW YORK
Location State:	NY
Location Zip:	10004
Location Zip 4:	Not reported

NY MANIFEST:

EPAID:	NYP004185112
Mailing Name:	CONSOLIDATED EDISON
Mailing Contact:	FRANKLYN MURRAY
Mailing Address 1:	4 IRVING PL RM 828
Mailing Address 2:	Not reported
Mailing City:	NEW YORK
Mailing State:	NY
Mailing Zip:	10003
Mailing Zip 4:	Not reported
Mailing Country:	USA
Mailing Phone:	2124602808

NY MANIFEST:

Document ID:	Not reported
Manifest Status:	Not reported
seq:	Not reported
Year:	Not reported
Trans1 State ID:	NJ0000027193
Trans2 State ID:	Not reported
Generator Ship Date:	07/23/2009
Trans1 Recv Date:	07/23/2009
Trans2 Recv Date:	Not reported
TSD Site Recv Date:	07/23/2009
Part A Recv Date:	Not reported
Part B Recv Date:	Not reported
Generator EPA ID:	NYP004185112
Trans1 EPA ID:	Not reported
Trans2 EPA ID:	Not reported
TSDF ID 1:	NJD002200046
TSDF ID 2:	Not reported
Manifest Tracking Number:	001084272GBF
Import Indicator:	N
Export Indicator:	N
Discr Quantity Indicator:	N

CON EDISON - MANHOLE 59021 (Continued) **1014396282**

Discr Type Indicator:	N
Discr Residue Indicator:	N
Discr Partial Reject Indicator:	N
Discr Full Reject Indicator:	N
Manifest Ref Number:	Not reported
Alt Facility RCRA ID:	Not reported
Alt Facility Sign Date:	Not reported
MGMT Method Type Code:	H111
Waste Code:	Not reported
Waste Code:	Not reported
Waste Code:	Not reported
Waste Code:	Not reported
Waste Code:	Not reported
Waste Code:	Not reported
Quantity:	20000
Units:	P - Pounds
Number of Containers:	1
Container Type:	TT - Cargo tank, tank trucks
Handling Method:	T Chemical, physical, or biological treatment.
Specific Gravity:	1
Waste Code:	D008
Waste Code 1_2:	Not reported
Waste Code 1_3:	Not reported
Waste Code 1_4:	Not reported
Waste Code 1_5:	Not reported
Waste Code 1_6:	Not reported

NJ MANIFEST:

EPA Id:	NYP004185112
Mail Address:	4 IRVING PLACE
Mail City/State/Zip:	NEW YORK, NY 10003
Facility Phone:	Not reported
Emergency Phone:	Not reported
Contact:	FRANKLYN MURRAY
Comments:	Not reported
SIC Code:	Not reported
County:	NY061
Municipal:	Not reported
Previous EPA Id:	Not reported
Gen Flag:	Not reported
Trans Flag:	Not reported
TSDF Flag:	Not reported
Name Change:	Not reported
Date Change:	Not reported

Manifest:

Manifest Number:	001084272GBF
EPA ID:	NYP004185112
Date Shipped:	07/23/2009
TSDF EPA ID:	NJD002200046
Transporter EPA ID:	NJ0000027193
Transporter 2 EPA ID:	Not reported
Transporter 3 EPA ID:	Not reported
Transporter 4 EPA ID:	Not reported
Transporter 5 EPA ID:	Not reported
Transporter 6 EPA ID:	Not reported

CON EDISON - MANHOLE 59021 (Continued) **1014396282**

Transporter 7 EPA ID:	Not reported
Transporter 8 EPA ID:	Not reported
Transporter 9 EPA ID:	Not reported
Transporter 10 EPA ID:	Not reported
Date Trans1 Transported Waste:	07/23/2009
Date Trans2 Transported Waste:	Not reported
Date Trans3 Transported Waste:	Not reported
Date Trans4 Transported Waste:	Not reported
Date Trans5 Transported Waste:	Not reported
Date Trans6 Transported Waste:	Not reported
Date Trans7 Transported Waste:	Not reported
Date Trans8 Transported Waste:	Not reported
Date Trans9 Transported Waste:	Not reported
Date Trans10 Transported Waste:	Not reported
Date TSDF Received Waste:	07/23/2009
TSDF EPA Facility Name:	Not reported
QTY Units:	Not reported
Transporter SEQ ID:	Not reported
Transporter-1 Date:	Not reported
Waste SEQ ID:	Not reported
Waste Type Code 2:	Not reported
Waste Type Code 3:	Not reported
Waste Type Code 4:	Not reported
Waste Type Code 5:	Not reported
Waste Type Code 6:	Not reported
Date Accepted:	Not reported
Manifest Discrepancy Type:	Not reported
Data Entry Number:	Not reported
Was Load Rejected:	NEW YORK, NY 10003
Reason Load Was Rejected:	Not reported

Waste:

Manifest Year:	Not reported
Waste Code:	D008
Hand Code:	H111
Quantity:	20000 P

Manifest Number:	001084284GBF
EPA ID:	NYP004185112
Date Shipped:	07/23/2009
TSDF EPA ID:	NJD002200046
Transporter EPA ID:	NJ0000027193
Transporter 2 EPA ID:	Not reported
Transporter 3 EPA ID:	Not reported
Transporter 4 EPA ID:	Not reported
Transporter 5 EPA ID:	Not reported
Transporter 6 EPA ID:	Not reported
Transporter 7 EPA ID:	Not reported
Transporter 8 EPA ID:	Not reported
Transporter 9 EPA ID:	Not reported
Transporter 10 EPA ID:	Not reported
Date Trans1 Transported Waste:	07/23/2009
Date Trans2 Transported Waste:	Not reported
Date Trans3 Transported Waste:	Not reported
Date Trans4 Transported Waste:	Not reported
Date Trans5 Transported Waste:	Not reported
Date Trans6 Transported Waste:	Not reported

CON EDISON - MANHOLE 59021 (Continued) **1014396282**

Date Trans7 Transported Waste:	Not reported
Date Trans8 Transported Waste:	Not reported
Date Trans9 Transported Waste:	Not reported
Date Trans10 Transported Waste:	Not reported
Date TSDF Received Waste:	07/23/2009
TSDF EPA Facility Name:	Not reported
QTY Units:	Not reported
Transporter SEQ ID:	Not reported
Transporter-1 Date:	Not reported
Waste SEQ ID:	Not reported
Waste Type Code 2:	Not reported
Waste Type Code 3:	Not reported
Waste Type Code 4:	Not reported
Waste Type Code 5:	Not reported
Waste Type Code 6:	Not reported
Date Accepted:	Not reported
Manifest Discrepancy Type:	Not reported
Data Entry Number:	Not reported
Was Load Rejected:	NEW YORK, NY 10003
Reason Load Was Rejected:	Not reported

Waste:

Manifest Year:	Not reported
Waste Code:	D008
Hand Code:	H111
Quantity:	15000 P

J228 **X** **NY LTANKS** **S105995732**
WNW **45 PARK TERRACE WEST** **N/A**
< 1/8 **NEW YORK, NY**
0.123 mi.
652 ft. **Site 7 of 10 in cluster J**

Relative:
Higher

Actual:
92 ft.

LTANKS:

Name:	X
Address:	45 PARK TERRACE WEST
City,State,Zip:	NEW YORK, NY
Spill Number/Closed Date:	0201002 / 2005-12-29
Facility ID:	0201002
Site ID:	183096
Spill Date:	2002-04-26
Spill Cause:	Tank Test Failure
Spill Source:	Private Dwelling
Spill Class:	B3
Cleanup Ceased:	Not reported
SWIS:	3101
Investigator:	rmpiper
Referred To:	Not reported
Reported to Dept:	2002-04-26
CID:	405
Water Affected:	Not reported
Spill Notifier:	Tank Tester
Last Inspection:	Not reported
Recommended Penalty:	False
Meets Standard:	True

X (Continued) **S105995732**

UST Involvement:	False
Remediation Phase:	0
Date Entered In Computer:	2002-04-26
Spill Record Last Update:	2006-02-16
Spiller Name:	JEFF FREDMAN
Spiller Company:	Not reported
Spiller Address:	45 PARK TERRACE WEST
Spiller County:	001
Spiller Contact:	JEFF FREDMAN
Spiller Phone:	(212) 268-9060
Spiller Extention:	Not reported
DEC Region:	2
DER Facility ID:	153389
DEC Memo:	"Prior to Sept, 2004 data translation this spill Lead_DEC Field was SAWYER 1/5/04-Vought-Spill transferred from Vought to Austin. 01/27/04 - Sawyer - Spill transferred from Austin to Sawyer. 12/27/05- DEC Piper sent out ttf letter to owner. Aggressive Heating Inc. 12/29/05- DEC Piper spoke w/ PTC. Original test failed. Upon return, lines were isolated and tank passed. UPon inspection, an old gauge line was not capped. Upon small repair, tank system retested and passed. Dry Portion Leak. Piper received info to close case out. e-docs"
Remarks:	"petroluim will be coming in and test the lines on the tank"

All Materials:

Site ID:	183096
Operable Unit ID:	852005
Operable Unit:	01
Material ID:	522429
Material Code:	0002A
Material Name:	#4 fuel oil
Case No.:	Not reported
Material FA:	Petroleum
Quantity:	.00
Units:	G
Recovered:	.00
Oxygenate:	Not reported

J229 **45 TERRACE OWNERS INC.** **NY UST** **U001837932**
WNW **45 PARK TERRACE WEST** **N/A**
< 1/8 **NEW YORK, NY 10034**
0.123 mi.
652 ft. **Site 8 of 10 in cluster J**

Relative:
Higher

Actual:
92 ft.

UST:

Name:	45 TERRACE OWNERS INC.
Address:	45 PARK TERRACE WEST
City,State,Zip:	NEW YORK, NY 10034
Id/Status:	2-187895 / Active
Program Type:	PBS
Region:	STATE
DEC Region:	2
Expiration Date:	09/11/2020
UTM X:	591151.01005
UTM Y:	4524978.04701
Site Type:	Apartment Building/Office Building

45 TERRACE OWNERS INC. (Continued) **U001837932**

Affiliation Records:

Site Id:	5654
Affiliation Type:	Facility Owner
Company Name:	45 TERRACE OWNERS
Contact Type:	AGENT
Contact Name:	JUSTIN VERRET
Address1:	C/O 42ND RIVER ST 2ND FLOOR
Address2:	Not reported
City:	SLEEPY HOLLOW
State:	NY
Zip Code:	10591
Country Code:	001
Phone:	(914) 524-8600
EMail:	Not reported
Fax Number:	Not reported
Modified By:	JAAVERSA
Date Last Modified:	2016-09-08

Site Id:	5654
Affiliation Type:	Mail Contact
Company Name:	BLUE WOODS MANAGEMENT
Contact Type:	Not reported
Contact Name:	JUSTIN VERRET
Address1:	42 RIVER ST., 2ND FL
Address2:	Not reported
City:	SLEEPY HOLLOW
State:	NY
Zip Code:	10591
Country Code:	001
Phone:	(914) 524-8600
EMail:	JVERRETT@BLUEWOODSMGT.COM
Fax Number:	Not reported
Modified By:	JAAVERSA
Date Last Modified:	2016-09-08

Site Id:	5654
Affiliation Type:	Facility Operator
Company Name:	45 TERRACE OWNERS INC.
Contact Type:	Not reported
Contact Name:	MICHAEL SHERIDAN
Address1:	Not reported
Address2:	Not reported
City:	Not reported
State:	NN
Zip Code:	Not reported
Country Code:	001
Phone:	(646) 331-4963
EMail:	Not reported
Fax Number:	Not reported
Modified By:	DMPOKRZY
Date Last Modified:	2016-07-11

Site Id:	5654
Affiliation Type:	Emergency Contact
Company Name:	45 TERRACE OWNERS
Contact Type:	Not reported
Contact Name:	JUSTIN VERRET

45 TERRACE OWNERS INC. (Continued) **U001837932**

Address1:	Not reported
Address2:	Not reported
City:	Not reported
State:	NN
Zip Code:	Not reported
Country Code:	999
Phone:	(212) 736-3680
EMail:	Not reported
Fax Number:	Not reported
Modified By:	DMPOKRZY
Date Last Modified:	2016-07-11

Tank Info:

Tank Number:	001
Tank ID:	23495
Tank Status:	In Service
Material Name:	In Service
Capacity Gallons:	5000
Install Date:	09/30/1987
Date Tank Closed:	Not reported
Registered:	True
Tank Location:	Underground
Tank Type:	Steel/carbon steel
Material Code:	0002
Common Name of Substance:	#4 Fuel Oil (On-Site Consumption)
Tightness Test Method:	21
Date Test:	09/09/2010
Next Test Date:	Not reported
Pipe Model:	Not reported
Modified By:	DMPOKRZY
Last Modified:	04/14/2017

Equipment Records:

E00 - Piping Secondary Containment - None
H00 - Tank Leak Detection - None
F01 - Pipe External Protection - Painted/Asphalt Coating
A00 - Tank Internal Protection - None
B01 - Tank External Protection - Painted/Asphalt Coating
D01 - Pipe Type - Steel/Carbon Steel/Iron
L00 - Piping Leak Detection - None
I05 - Overfill - Vent Whistle
G00 - Tank Secondary Containment - None
J02 - Dispenser - Suction Dispenser
C02 - Pipe Location - Underground/On-ground

L230 **CON EDISON MANHOLE 411** **NJ MANIFEST** **S120665865**
South **W 213TH ST & 10TH AVE** **N/A**
< 1/8 **NEW YORK, NY 10001**
0.124 mi.
656 ft. **Site 2 of 5 in cluster L**

Relative: NJ MANIFEST:
Lower

EPA Id:	NYP004232047
Mail Address:	IRVING PLAZA RM 828
Mail City/State/Zip:	NEW YORK, NY 10003
Facility Phone:	Not reported

Actual:
18 ft.

CON EDISON MANHOLE 411 (Continued) **S120665865**

Emergency Phone:	Not reported
Contact:	DOMINIC BIZZARO
Comments:	Not reported
SIC Code:	Not reported
County:	NY061
Municipal:	Not reported
Previous EPA Id:	Not reported
Gen Flag:	Not reported
Trans Flag:	Not reported
TSDF Flag:	Not reported
Name Change:	Not reported
Date Change:	Not reported

Manifest:

Manifest Number:	007019017JJK
EPA ID:	NYP004232047
Date Shipped:	3/23/2011
TSDF EPA ID:	NJD002200046
Transporter EPA ID:	NJ0000027193
Transporter 2 EPA ID:	Not reported
Transporter 3 EPA ID:	Not reported
Transporter 4 EPA ID:	Not reported
Transporter 5 EPA ID:	Not reported
Transporter 6 EPA ID:	Not reported
Transporter 7 EPA ID:	Not reported
Transporter 8 EPA ID:	Not reported
Transporter 9 EPA ID:	Not reported
Transporter 10 EPA ID:	Not reported
Date Trans1 Transported Waste:	Not reported
Date Trans2 Transported Waste:	Not reported
Date Trans3 Transported Waste:	Not reported
Date Trans4 Transported Waste:	Not reported
Date Trans5 Transported Waste:	Not reported
Date Trans6 Transported Waste:	Not reported
Date Trans7 Transported Waste:	Not reported
Date Trans8 Transported Waste:	Not reported
Date Trans9 Transported Waste:	Not reported
Date Trans10 Transported Waste:	Not reported
Date TSDF Received Waste:	Not reported
TSDF EPA Facility Name:	Not reported
QTY Units:	Not reported
Transporter SEQ ID:	Not reported
Transporter-1 Date:	Not reported
Waste SEQ ID:	Not reported
Waste Type Code 2:	Not reported
Waste Type Code 3:	Not reported
Waste Type Code 4:	Not reported
Waste Type Code 5:	Not reported
Waste Type Code 6:	Not reported
Date Accepted:	Not reported
Manifest Discrepancy Type:	Not reported
Data Entry Number:	Not reported
Was Load Rejected:	NEW YORK, NY 10003
Reason Load Was Rejected:	Not reported

Waste:

Manifest Year:	Not reported
Waste Code:	D018

CON EDISON MANHOLE 411 (Continued) **S120665865**

Hand Code: H141
Quantity: 500.00 gallons

L231 **CON EDISON MANHOLE 411** **RCRA NonGen / NLR** **1014919050**
South **W 213TH ST & 10TH AVE** **NY MANIFEST** **NYP004232047**
< 1/8 **NEW YORK, NY 10001**
0.124 mi.
656 ft. **Site 3 of 5 in cluster L**

Relative:
Lower

Actual:
18 ft.

RCRA-LQG:

Date Form Received by Agency:	2011-04-22 00:00:00.0
Handler Name:	CON EDISON MANHOLE 411
Handler Address:	W 213TH ST & 10TH AVE
Handler City,State,Zip:	NEW YORK, NY 10001
EPA ID:	NYP004232047
Contact Name:	DOMINIC BIZZARO
Contact Address:	Not reported
Contact City,State,Zip:	Not reported
Contact Telephone:	914-925-6219
Contact Fax:	Not reported
Contact Email:	Not reported
Contact Title:	SR SPECIALIST
EPA Region:	02
Land Type:	Private
Federal Waste Generator Description:	Not a generator, verified
Non-Notifier:	Not reported
Biennial Report Cycle:	Not reported
Accessibility:	Not reported
Active Site Indicator:	Not reported
State District Owner:	NY
State District:	NYSDEC R2
Mailing Address:	IRVING PLAZA RM 828
Mailing City,State,Zip:	NEW YORK, NY 10003
Owner Name:	Not reported
Owner Type:	Not reported
Operator Name:	Not reported
Operator Type:	Not reported
Short-Term Generator Activity:	No
Importer Activity:	No
Mixed Waste Generator:	No
Transporter Activity:	No
Transfer Facility Activity:	No
Recycler Activity with Storage:	No
Small Quantity On-Site Burner Exemption:	No
Smelting Melting and Refining Furnace Exemption:	No
Underground Injection Control:	No
Off-Site Waste Receipt:	No
Universal Waste Indicator:	No
Universal Waste Destination Facility:	No
Federal Universal Waste:	No
Active Site Fed-Reg Treatment Storage and Disposal Facility:	Not reported
Active Site Converter Treatment storage and Disposal Facility:	Not reported
Active Site State-Reg Treatment Storage and Disposal Facility:	Not reported
Active Site State-Reg Handler:	---
Federal Facility Indicator:	Not reported

CON EDISON MANHOLE 411 (Continued) **1014919050**

Hazardous Secondary Material Indicator:	NN
Sub-Part K Indicator:	Not reported
Commercial TSD Indicator:	No
Treatment Storage and Disposal Type:	Not reported
2018 GPRA Permit Baseline:	Not on the Baseline
2018 GPRA Renewals Baseline:	Not on the Baseline
Permit Renewals Workload Universe:	Not reported
Permit Workload Universe:	Not reported
Permit Progress Universe:	Not reported
Post-Closure Workload Universe:	Not reported
Closure Workload Universe:	Not reported
202 GPRA Corrective Action Baseline:	No
Corrective Action Workload Universe:	No
Subject to Corrective Action Universe:	No
Non-TSDFs Where RCRA CA has Been Imposed Universe:	No
TSDFs Potentially Subject to CA Under 3004 (u)/(v) Universe:	No
TSDFs Only Subject to CA under Discretionary Auth Universe:	No
Corrective Action Priority Ranking:	No NCAPS ranking
Environmental Control Indicator:	No
Institutional Control Indicator:	No
Human Exposure Controls Indicator:	N/A
Groundwater Controls Indicator:	N/A
Operating TSDF Universe:	Not reported
Full Enforcement Universe:	Not reported
Significant Non-Complier Universe:	No
Unaddressed Significant Non-Complier Universe:	No
Addressed Significant Non-Complier Universe:	No
Significant Non-Complier With a Compliance Schedule Universe:	No
Financial Assurance Required:	Not reported
Handler Date of Last Change:	2011-10-26 11:09:45.0
Recognized Trader-Importer:	No
Recognized Trader-Exporter:	No
Importer of Spent Lead Acid Batteries:	No
Exporter of Spent Lead Acid Batteries:	No
Recycler Activity Without Storage:	Not reported
Manifest Broker:	Not reported
Sub-Part P Indicator:	Not reported

Handler - Owner Operator:

Owner/Operator Indicator:	Owner
Owner/Operator Name:	CONSOLIDATED EDISON COMPANY OF NY, INC.
Legal Status:	Private
Date Became Current:	2011-03-23 00:00:00.
Date Ended Current:	Not reported
Owner/Operator Address:	4 IRVING PLACE, 15TH FL
Owner/Operator City,State,Zip:	NEW YORK, NY 10003
Owner/Operator Telephone:	Not reported
Owner/Operator Telephone Ext:	Not reported
Owner/Operator Fax:	Not reported
Owner/Operator Email:	Not reported

Owner/Operator Indicator:	Operator
Owner/Operator Name:	CONSOLIDATED EDISON COMPANY OF NY, INC.
Legal Status:	Private
Date Became Current:	2011-03-23 00:00:00.
Date Ended Current:	Not reported
Owner/Operator Address:	4 IRVING PLACE, 15TH FL
Owner/Operator City,State,Zip:	NEW YORK, NY 10003

CON EDISON MANHOLE 411 (Continued) **1014919050**

Owner/Operator Telephone:	Not reported
Owner/Operator Telephone Ext:	Not reported
Owner/Operator Fax:	Not reported
Owner/Operator Email:	Not reported

Historic Generators:

Receive Date:	2012-03-06 00:00:00.0
Handler Name:	CON EDISON - MANHOLE 411
Federal Waste Generator Description:	Large Quantity Generator
State District Owner:	NY
Large Quantity Handler of Universal Waste:	No
Recognized Trader Importer:	No
Recognized Trader Exporter:	No
Spent Lead Acid Battery Importer:	No
Spent Lead Acid Battery Exporter:	No
Current Record:	No
Non Storage Recycler Activity:	Not reported
Electronic Manifest Broker:	Not reported

Receive Date:	2011-03-23 00:00:00.0
Handler Name:	CON EDISON MANHOLE 411
Federal Waste Generator Description:	Conditionally Exempt Small Quantity Generator
State District Owner:	NY
Large Quantity Handler of Universal Waste:	No
Recognized Trader Importer:	No
Recognized Trader Exporter:	No
Spent Lead Acid Battery Importer:	No
Spent Lead Acid Battery Exporter:	No
Current Record:	No
Non Storage Recycler Activity:	Not reported
Electronic Manifest Broker:	Not reported

Receive Date:	2011-04-22 00:00:00.0
Handler Name:	CON EDISON MANHOLE 411
Federal Waste Generator Description:	Not a generator, verified
State District Owner:	NY
Large Quantity Handler of Universal Waste:	No
Recognized Trader Importer:	No
Recognized Trader Exporter:	No
Spent Lead Acid Battery Importer:	No
Spent Lead Acid Battery Exporter:	No
Current Record:	Yes
Non Storage Recycler Activity:	Not reported
Electronic Manifest Broker:	Not reported

List of NAICS Codes and Descriptions:

NAICS Code:	221122
NAICS Description:	ELECTRIC POWER DISTRIBUTION

NY MANIFEST:

Name:	CONSOLIDATED EDISON
Address:	W213 ST & TENTH AVE
City,State,Zip:	NEW YORK, NY 10001
Country:	USA
EPA ID:	NYP004232047

CON EDISON MANHOLE 411 (Continued) **1014919050**

Facility Status:	Not reported
Location Address 1:	W213 ST & TENTH AVE
Code:	BP
Location Address 2:	Not reported
Total Tanks:	Not reported
Location City:	NEW YORK
Location State:	NY
Location Zip:	10001
Location Zip 4:	Not reported

NY MANIFEST:

EPAID:	NYP004232047
Mailing Name:	CONSOLIDATED EDISON
Mailing Contact:	TOM TEELING
Mailing Address 1:	4 IRVING PLACE RM 828
Mailing Address 2:	Not reported
Mailing City:	NEW YORK
Mailing State:	NY
Mailing Zip:	10003
Mailing Zip 4:	Not reported
Mailing Country:	USA
Mailing Phone:	2124603770

NY MANIFEST:

Document ID:	Not reported
Manifest Status:	Not reported
seq:	Not reported
Year:	Not reported
Trans1 State ID:	NJ0000027193
Trans2 State ID:	Not reported
Generator Ship Date:	03/23/2011
Trans1 Recv Date:	03/23/2011
Trans2 Recv Date:	Not reported
TSD Site Recv Date:	03/23/2011
Part A Recv Date:	Not reported
Part B Recv Date:	Not reported
Generator EPA ID:	NYP004232047
Trans1 EPA ID:	Not reported
Trans2 EPA ID:	Not reported
TSDF ID 1:	NJD002200046
TSDF ID 2:	Not reported
Manifest Tracking Number:	007019017JJK
Import Indicator:	N
Export Indicator:	N
Discr Quantity Indicator:	N
Discr Type Indicator:	N
Discr Residue Indicator:	N
Discr Partial Reject Indicator:	N
Discr Full Reject Indicator:	N
Manifest Ref Number:	Not reported
Alt Facility RCRA ID:	Not reported
Alt Facility Sign Date:	Not reported
MGMT Method Type Code:	H141
Waste Code:	Not reported
Waste Code:	Not reported
Waste Code:	Not reported
Waste Code:	Not reported

CON EDISON MANHOLE 411 (Continued) **1014919050**

Waste Code:	Not reported
Waste Code:	Not reported
Quantity:	500
Units:	G - Gallons (liquids only)* (8.3 pounds)
Number of Containers:	1
Container Type:	TT - Cargo tank, tank trucks
Handling Method:	L Landfill.
Specific Gravity:	1
Waste Code:	D018
Waste Code 1_2:	D008
Waste Code 1_3:	D001
Waste Code 1_4:	Not reported
Waste Code 1_5:	Not reported
Waste Code 1_6:	Not reported

N232 **CON EDISON** **NJ MANIFEST** **S120675441**
ESE **423 W 216TH ST** **N/A**
1/8-1/4 **NEW YORK, NY 10034**
0.127 mi.
668 ft. **Site 3 of 13 in cluster N**

Relative:
Lower

Actual:
29 ft.

NJ MANIFEST:

EPA Id:	NYP004824724
Mail Address:	IRVING PL 15TH FL NE
Mail City/State/Zip:	NEW YORK, NY 10003
Facility Phone:	Not reported
Emergency Phone:	Not reported
Contact:	THOMAS TEELING
Comments:	Not reported
SIC Code:	Not reported
County:	NY061
Municipal:	Not reported
Previous EPA Id:	Not reported
Gen Flag:	Not reported
Trans Flag:	Not reported
TSDF Flag:	Not reported
Name Change:	Not reported
Date Change:	Not reported

Manifest:

Manifest Number:	014466401JJK
EPA ID:	NYP004824724
Date Shipped:	8/16/2015
TSDF EPA ID:	NJD002200046
Transporter EPA ID:	NJ0000027193
Transporter 2 EPA ID:	Not reported
Transporter 3 EPA ID:	Not reported
Transporter 4 EPA ID:	Not reported
Transporter 5 EPA ID:	Not reported
Transporter 6 EPA ID:	Not reported
Transporter 7 EPA ID:	Not reported
Transporter 8 EPA ID:	Not reported
Transporter 9 EPA ID:	Not reported
Transporter 10 EPA ID:	Not reported
Date Trans1 Transported Waste:	Not reported
Date Trans2 Transported Waste:	Not reported
Date Trans3 Transported Waste:	Not reported

CON EDISON (Continued) **S120675441**

Date Trans4 Transported Waste:	Not reported
Date Trans5 Transported Waste:	Not reported
Date Trans6 Transported Waste:	Not reported
Date Trans7 Transported Waste:	Not reported
Date Trans8 Transported Waste:	Not reported
Date Trans9 Transported Waste:	Not reported
Date Trans10 Transported Waste:	Not reported
Date TSDF Received Waste:	Not reported
TSDF EPA Facility Name:	Not reported
QTY Units:	Not reported
Transporter SEQ ID:	Not reported
Transporter-1 Date:	Not reported
Waste SEQ ID:	Not reported
Waste Type Code 2:	Not reported
Waste Type Code 3:	Not reported
Waste Type Code 4:	Not reported
Waste Type Code 5:	Not reported
Waste Type Code 6:	Not reported
Date Accepted:	Not reported
Manifest Discrepancy Type:	Not reported
Data Entry Number:	Not reported
Was Load Rejected:	NEW YORK, NY 10003
Reason Load Was Rejected:	Not reported

N233 **CON EDISON** **RCRA NonGen / NLR** **1019906645**
ESE **423 W 216TH ST** **NYP004824724**
1/8-1/4 **NEW YORK, NY 10034**
0.127 mi.
668 ft. **Site 4 of 13 in cluster N**

Relative:
Lower

Actual:
29 ft.

RCRA-LQG:

Date Form Received by Agency:	2015-08-17 00:00:00.0
Handler Name:	CON EDISON
Handler Address:	423 W 216TH ST
Handler City,State,Zip:	NEW YORK, NY 10034
EPA ID:	NYP004824724
Contact Name:	THOMAS TEELING
Contact Address:	Not reported
Contact City,State,Zip:	Not reported
Contact Telephone:	212-460-3770
Contact Fax:	Not reported
Contact Email:	Not reported
Contact Title:	Not reported
EPA Region:	02
Land Type:	Private
Federal Waste Generator Description:	Not a generator, verified
Non-Notifier:	Not reported
Biennial Report Cycle:	Not reported
Accessibility:	Not reported
Active Site Indicator:	Not reported
State District Owner:	NY
State District:	NYSDEC R2
Mailing Address:	IRVING PL 15TH FL NE
Mailing City,State,Zip:	NEW YORK, NY 10003
Owner Name:	Not reported
Owner Type:	Not reported

CON EDISON (Continued) **1019906645**

Operator Name:	Not reported
Operator Type:	Not reported
Short-Term Generator Activity:	No
Importer Activity:	No
Mixed Waste Generator:	No
Transporter Activity:	No
Transfer Facility Activity:	No
Recycler Activity with Storage:	No
Small Quantity On-Site Burner Exemption:	No
Smelting Melting and Refining Furnace Exemption:	No
Underground Injection Control:	No
Off-Site Waste Receipt:	No
Universal Waste Indicator:	No
Universal Waste Destination Facility:	No
Federal Universal Waste:	No
Active Site Fed-Reg Treatment Storage and Disposal Facility:	Not reported
Active Site Converter Treatment storage and Disposal Facility:	Not reported
Active Site State-Reg Treatment Storage and Disposal Facility:	Not reported
Active Site State-Reg Handler:	---
Federal Facility Indicator:	Not reported
Hazardous Secondary Material Indicator:	NN
Sub-Part K Indicator:	Not reported
Commercial TSD Indicator:	No
Treatment Storage and Disposal Type:	Not reported
2018 GPRA Permit Baseline:	Not on the Baseline
2018 GPRA Renewals Baseline:	Not on the Baseline
Permit Renewals Workload Universe:	Not reported
Permit Workload Universe:	Not reported
Permit Progress Universe:	Not reported
Post-Closure Workload Universe:	Not reported
Closure Workload Universe:	Not reported
202 GPRA Corrective Action Baseline:	No
Corrective Action Workload Universe:	No
Subject to Corrective Action Universe:	No
Non-TSDFs Where RCRA CA has Been Imposed Universe:	No
TSDFs Potentially Subject to CA Under 3004 (u)/(v) Universe:	No
TSDFs Only Subject to CA under Discretionary Auth Universe:	No
Corrective Action Priority Ranking:	No NCAPS ranking
Environmental Control Indicator:	No
Institutional Control Indicator:	No
Human Exposure Controls Indicator:	N/A
Groundwater Controls Indicator:	N/A
Operating TSDF Universe:	Not reported
Full Enforcement Universe:	Not reported
Significant Non-Complier Universe:	No
Unaddressed Significant Non-Complier Universe:	No
Addressed Significant Non-Complier Universe:	No
Significant Non-Complier With a Compliance Schedule Universe:	No
Financial Assurance Required:	Not reported
Handler Date of Last Change:	2016-09-09 15:28:59.0
Recognized Trader-Importer:	No
Recognized Trader-Exporter:	No
Importer of Spent Lead Acid Batteries:	No
Exporter of Spent Lead Acid Batteries:	No
Recycler Activity Without Storage:	Not reported
Manifest Broker:	Not reported
Sub-Part P Indicator:	Not reported

CON EDISON (Continued) **1019906645**

Historic Generators:

Receive Date:	2015-08-17 00:00:00.0
Handler Name:	CON EDISON
Federal Waste Generator Description:	Small Quantity Generator
State District Owner:	NY
Large Quantity Handler of Universal Waste:	No
Recognized Trader Importer:	No
Recognized Trader Exporter:	No
Spent Lead Acid Battery Importer:	No
Spent Lead Acid Battery Exporter:	No
Current Record:	No
Non Storage Recycler Activity:	Not reported
Electronic Manifest Broker:	Not reported

Receive Date:	2015-08-17 00:00:00.0
Handler Name:	CON EDISON
Federal Waste Generator Description:	Not a generator, verified
State District Owner:	NY
Large Quantity Handler of Universal Waste:	No
Recognized Trader Importer:	No
Recognized Trader Exporter:	No
Spent Lead Acid Battery Importer:	No
Spent Lead Acid Battery Exporter:	No
Current Record:	Yes
Non Storage Recycler Activity:	Not reported
Electronic Manifest Broker:	Not reported

K234 **506 W. 213TH STREET** **NY AST** **A100183581**
SSW **506 WEST 213TH STREET** **N/A**
1/8-1/4 **NEW YORK, NY 10034**
0.129 mi.
682 ft. **Site 10 of 13 in cluster K**

Relative:
Lower

Actual:
24 ft.

AST:

Name:	506 W. 213TH STREET
Address:	506 WEST 213TH STREET
City,State,Zip:	NEW YORK, NY 10034
Region:	STATE
DEC Region:	2
Site Status:	Active
Facility Id:	2-607021
Program Type:	PBS
UTM X:	591271.13350
UTM Y:	4524722.04912
Expiration Date:	09/27/2016
Site Type:	Apartment Building/Office Building

Affiliation Records:

Site Id:	28876
Affiliation Type:	Facility Owner
Company Name:	506 WEST ASSETS INC.
Contact Type:	VP
Contact Name:	NISSAN COHEN
Address1:	988 MORRIS PARK AVE., 2ND FLR.
Address2:	Not reported
City:	BRONX
State:	NY

506 W. 213TH STREET (Continued) **A100183581**

Zip Code:	10462
Country Code:	001
Phone:	(718) 518-8900
EMail:	Not reported
Fax Number:	Not reported
Modified By:	KAKYER
Date Last Modified:	2013-08-14

Site Id:	28876
Affiliation Type:	Mail Contact
Company Name:	506 EST ASSETS, INC.
Contact Type:	Not reported
Contact Name:	NISSAN COHEN
Address1:	988 MORRIS PARK AVE
Address2:	2ND FLOOR
City:	BRONX
State:	NY
Zip Code:	10462
Country Code:	001
Phone:	(718) 518-8900
EMail:	NISSANCOHEN@YAHOO.COM
Fax Number:	Not reported
Modified By:	KAKYER
Date Last Modified:	2013-08-14

Site Id:	28876
Affiliation Type:	Facility Operator
Company Name:	506 W. 213TH STREET
Contact Type:	Not reported
Contact Name:	PORFIRION HIDALGO
Address1:	Not reported
Address2:	Not reported
City:	Not reported
State:	NN
Zip Code:	Not reported
Country Code:	001
Phone:	(646) 316-3607
EMail:	Not reported
Fax Number:	Not reported
Modified By:	KAKYER
Date Last Modified:	2013-08-14

Site Id:	28876
Affiliation Type:	Emergency Contact
Company Name:	506 WEST ASSETS INC.
Contact Type:	Not reported
Contact Name:	NISSAN COHEN
Address1:	Not reported
Address2:	Not reported
City:	Not reported
State:	NN
Zip Code:	Not reported
Country Code:	999
Phone:	(718) 518-8900
EMail:	Not reported
Fax Number:	Not reported
Modified By:	KAKYER

506 W. 213TH STREET (Continued) **A100183581**

Date Last Modified: 2013-08-14

Tank Info:

Tank Number: 001
Tank Id: 62183
Material Code: 0001
Common Name of Substance: #2 Fuel Oil (On-Site Consumption)

Equipment Records:

C01 - Pipe Location - Aboveground
G00 - Tank Secondary Containment - None
J02 - Dispenser - Suction Dispenser
B99 - Tank External Protection - Other
I05 - Overfill - Vent Whistle
F00 - Pipe External Protection - None
K00 - Spill Prevention - None
A00 - Tank Internal Protection - None
D01 - Pipe Type - Steel/Carbon Steel/Iron
H00 - Tank Leak Detection - None
L09 - Piping Leak Detection - Exempt Suction Piping
E00 - Piping Secondary Containment - None

Tank Location: Aboveground - contact with soil.... Tank bottom rests on soil, allowing no visual inspection.
Tank Type: Steel/Carbon Steel/Iron
Tank Status: In Service
Pipe Model: Not reported
Install Date: 08/01/1973
Capacity Gallons: 3000
Tightness Test Method: NN
Date Test: Not reported
Next Test Date: Not reported
Date Tank Closed: Not reported
Register: True
Modified By: KAKYER
Last Modified: 04/14/2017
Material Name: #2 fuel oil (on-site consumption)

K235 **INWOOD 213, LLC** **NY AST** **U003383751**
SSW **514 WEST 213TH ST** **N/A**
1/8-1/4 **NEW YORK, NY 10034**
0.130 mi.
684 ft. **Site 11 of 13 in cluster K**

Relative:
Lower

Actual:
28 ft.

AST:
Name: INWOOD 213, LLC
Address: 514 WEST 213TH ST
City,State,Zip: NEW YORK, NY 10034
Region: STATE
DEC Region: 2
Site Status: Active
Facility Id: 2-062057
Program Type: PBS
UTM X: 591257.81019
UTM Y: 4524729.06877
Expiration Date: 10/11/2020
Site Type: Apartment Building/Office Building

INWOOD 213, LLC (Continued) **U003383751**

Affiliation Records:

Site Id:	1142
Affiliation Type:	Mail Contact
Company Name:	INWOOD 213, LLC
Contact Type:	Not reported
Contact Name:	JOE MASINO
Address1:	108-18 QUEENS BLVD
Address2:	SUITE 302
City:	FOREST HILLS
State:	NY
Zip Code:	11375
Country Code:	001
Phone:	(718) 261-5235
EMail:	CAMILLE@BRONSTEINPROPERTIES.COM
Fax Number:	Not reported
Modified By:	NTFREEMA
Date Last Modified:	2015-08-17

Site Id:	1142
Affiliation Type:	Facility Operator
Company Name:	INWOOD 213, LLC
Contact Type:	Not reported
Contact Name:	JUAN RODRIGUEZ
Address1:	Not reported
Address2:	Not reported
City:	Not reported
State:	NN
Zip Code:	Not reported
Country Code:	001
Phone:	(646) 318-3681
EMail:	Not reported
Fax Number:	Not reported
Modified By:	NTFREEMA
Date Last Modified:	2015-08-17

Site Id:	1142
Affiliation Type:	Emergency Contact
Company Name:	INWOOD 212, LLC
Contact Type:	Not reported
Contact Name:	BARRY RUDOFSKY
Address1:	Not reported
Address2:	Not reported
City:	Not reported
State:	NN
Zip Code:	Not reported
Country Code:	999
Phone:	(718) 261-5235
EMail:	Not reported
Fax Number:	Not reported
Modified By:	msbaptis
Date Last Modified:	2007-06-28

Site Id:	1142
Affiliation Type:	Facility Owner
Company Name:	INWOOD 213, LLC
Contact Type:	DIRECTOR
Contact Name:	JOE MASINO

INWOOD 213, LLC (Continued) **U003383751**

Address1:	108-18 QUEENS BLVD SUITE 302
Address2:	Not reported
City:	FOREST HILLS
State:	NY
Zip Code:	11375
Country Code:	001
Phone:	(718) 261-5235
EMail:	Not reported
Fax Number:	Not reported
Modified By:	NTFREEMA
Date Last Modified:	2015-08-17

Tank Info:

Tank Number:	001
Tank Id:	2177
Material Code:	0001
Common Name of Substance:	#2 Fuel Oil (On-Site Consumption)

Equipment Records:

	F00 - Pipe External Protection - None
	B00 - Tank External Protection - None
	L09 - Piping Leak Detection - Exempt Suction Piping
	G03 - Tank Secondary Containment - Vault (w/o access)
	K00 - Spill Prevention - None
	D01 - Pipe Type - Steel/Carbon Steel/Iron
	A00 - Tank Internal Protection - None
	I04 - Overfill - Product Level Gauge (A/G)
	J02 - Dispenser - Suction Dispenser
	C03 - Pipe Location - Aboveground/Underground Combination
	H99 - Tank Leak Detection - Other
Tank Location:	Aboveground - contact with soil.... Tank bottom rests on soil, allowing no visual inspection.
Tank Type:	Steel/Carbon Steel/Iron
Tank Status:	In Service
Pipe Model:	Not reported
Install Date:	07/01/1945
Capacity Gallons:	4000
Tightness Test Method:	NN
Date Test:	Not reported
Next Test Date:	Not reported
Date Tank Closed:	Not reported
Register:	True
Modified By:	NTFREEMA
Last Modified:	04/14/2017
Material Name:	#2 fuel oil (on-site consumption)

O236 SSW 1/8-1/4 0.130 mi. 686 ft. | **500-502 WEST 213 STREET HEIGHTS ASSOCIATES** | **NY AST** | **U003386906** | **N/A**

502 WEST 213 ST
NEW YORK, NY 10034

Site 1 of 10 in cluster O

Relative: Lower
Actual: 21 ft.

AST:

Name:	500-502 WEST 213 STREET HEIGHTS ASSOCIATES
Address:	502 WEST 213 ST
City,State,Zip:	NEW YORK, NY 10034
Region:	STATE
DEC Region:	2
Site Status:	Active
Facility Id:	2-195472
Program Type:	PBS
UTM X:	591284.36620
UTM Y:	4524715.07888
Expiration Date:	11/20/2022
Site Type:	Apartment Building/Office Building

Affiliation Records:

Site Id:	6322
Affiliation Type:	Mail Contact
Company Name:	GEORGE HUANG/ THE HEIGHTS REAL ESTATE COMPANY
Contact Type:	Not reported
Contact Name:	ADRIANO DE LEON
Address1:	369 EAST 62 STREET
Address2:	Not reported
City:	NEW YORK
State:	NY
Zip Code:	10065
Country Code:	001
Phone:	(212) 317-1423
EMail:	REPAIR@HEIGHTSRE.COM
Fax Number:	Not reported
Modified By:	JSMACRI
Date Last Modified:	2018-08-08

Site Id:	6322
Affiliation Type:	Facility Operator
Company Name:	500-502 WEST 213 STREET HEIGHTS ASSOCIATES
Contact Type:	Not reported
Contact Name:	ADRIANO DE LEON
Address1:	Not reported
Address2:	Not reported
City:	Not reported
State:	NN
Zip Code:	Not reported
Country Code:	999
Phone:	(347) 932-2935
EMail:	Not reported
Fax Number:	Not reported
Modified By:	JSMACRI
Date Last Modified:	2018-08-08

Site Id:	6322
Affiliation Type:	Emergency Contact
Company Name:	500-502 WEST 213 STREET HEIGHTS ASSOCIATES
Contact Type:	Not reported
Contact Name:	ADRIANO DE LEON

500-502 WEST 213 STREET HEIGHTS ASSOCIATES (Continued) **U003386906**

Address1:	Not reported
Address2:	Not reported
City:	Not reported
State:	NN
Zip Code:	Not reported
Country Code:	999
Phone:	(347) 932-2935
EMail:	Not reported
Fax Number:	Not reported
Modified By:	JSMACRI
Date Last Modified:	2018-08-08

Site Id:	6322
Affiliation Type:	Facility Owner
Company Name:	500-502 WEST 213 STREET HEIGHTS ASSOCIATES
Contact Type:	OFFICER
Contact Name:	GEORGE HUANG
Address1:	369 EAST 62 STREET
Address2:	Not reported
City:	NEW YORK
State:	NY
Zip Code:	10065
Country Code:	001
Phone:	(212) 317-1423
EMail:	Not reported
Fax Number:	Not reported
Modified By:	JSMACRI
Date Last Modified:	2018-08-08

Tank Info:

Tank Number:	113
Tank Id:	10891
Material Code:	0002
Common Name of Substance:	#4 Fuel Oil (On-Site Consumption)

Equipment Records:

	H00 - Tank Leak Detection - None
	L09 - Piping Leak Detection - Exempt Suction Piping
	B00 - Tank External Protection - None
	F00 - Pipe External Protection - None
	A00 - Tank Internal Protection - None
	D01 - Pipe Type - Steel/Carbon Steel/Iron
	I04 - Overfill - Product Level Gauge (A/G)
	C01 - Pipe Location - Aboveground
	J02 - Dispenser - Suction Dispenser
	G00 - Tank Secondary Containment - None
Tank Location:	Aboveground - contact with soil.... Tank bottom rests on soil, allowing no visual inspection.
Tank Type:	Steel/Carbon Steel/Iron
Tank Status:	In Service
Pipe Model:	Not reported
Install Date:	01/01/1930
Capacity Gallons:	2000
Tightness Test Method:	NN
Date Test:	Not reported

500-502 WEST 213 STREET HEIGHTS ASSOCIATES (Continued) **U003386906**

Next Test Date:	Not reported
Date Tank Closed:	Not reported
Register:	True
Modified By:	KAKYER
Last Modified:	04/14/2017
Material Name:	#4 fuel oil (on-site consumption)

L237 **CON EDISON** **NY MANIFEST** **S117736622**
SSW **3996 10TH AVE** **N/A**
1/8-1/4 **NEW YORK, NY 10034**
0.131 mi.
692 ft. **Site 4 of 5 in cluster L**

Relative:
Lower

Actual:
18 ft.

NY MANIFEST:

Name:	CON EDISON
Address:	3996 10TH AVE
City,State,Zip:	NEW YORK, NY 10034
Country:	USA
EPA ID:	NYP004543070
Facility Status:	Not reported
Location Address 1:	3996 10TH AVE
Code:	BP
Location Address 2:	Not reported
Total Tanks:	Not reported
Location City:	NEW YORK
Location State:	NY
Location Zip:	10034
Location Zip 4:	Not reported

NY MANIFEST:

EPAID:	NYP004543070
Mailing Name:	CON EDISON
Mailing Contact:	TOM TEELING
Mailing Address 1:	4 IRVING PLACE 15TH FLOOR
Mailing Address 2:	Not reported
Mailing City:	NEW YORK
Mailing State:	NY
Mailing Zip:	10003
Mailing Zip 4:	Not reported
Mailing Country:	USA
Mailing Phone:	Not reported

NY MANIFEST:

Document ID:	Not reported
Manifest Status:	Not reported
seq:	Not reported
Year:	Not reported
Trans1 State ID:	NJD003812047
Trans2 State ID:	Not reported
Generator Ship Date:	05/27/2014
Trans1 Recv Date:	05/27/2014
Trans2 Recv Date:	Not reported
TSD Site Recv Date:	05/30/2014
Part A Recv Date:	Not reported
Part B Recv Date:	Not reported
Generator EPA ID:	NYP004543070
Trans1 EPA ID:	Not reported
Trans2 EPA ID:	Not reported

CON EDISON (Continued) **S117736622**

TSDF ID 1:	NJD991291105
TSDF ID 2:	Not reported
Manifest Tracking Number:	002358778GBF
Import Indicator:	N
Export Indicator:	N
Discr Quantity Indicator:	N
Discr Type Indicator:	N
Discr Residue Indicator:	N
Discr Partial Reject Indicator:	N
Discr Full Reject Indicator:	N
Manifest Ref Number:	Not reported
Alt Facility RCRA ID:	Not reported
Alt Facility Sign Date:	Not reported
MGMT Method Type Code:	H110
Waste Code:	Not reported
Waste Code:	Not reported
Waste Code:	Not reported
Waste Code:	Not reported
Waste Code:	Not reported
Waste Code:	Not reported
Quantity:	7000
Units:	P - Pounds
Number of Containers:	1
Container Type:	TT - Cargo tank, tank trucks
Handling Method:	T Chemical, physical, or biological treatment.
Specific Gravity:	1
Waste Code:	D008
Waste Code 1_2:	Not reported
Waste Code 1_3:	Not reported
Waste Code 1_4:	Not reported
Waste Code 1_5:	Not reported
Waste Code 1_6:	Not reported

L238 **CON EDISON VAULT: 9058** **RCRA NonGen / NLR** **1017776449**
SSW **3996 10TH AVE** **FINDS** **NYP004543070**
1/8-1/4 **NEW YORK, NY 10034**
0.131 mi.
692 ft. **Site 5 of 5 in cluster L**

Relative:
Lower

Actual:
18 ft.

RCRA-LQG:

Date Form Received by Agency:	2014-06-27 00:00:00.0
Handler Name:	CON EDISON VAULT: 9058
Handler Address:	3996 10TH AVE
Handler City,State,Zip:	NEW YORK, NY 10034
EPA ID:	NYP004543070
Contact Name:	THOMAS TEELING
Contact Address:	Not reported
Contact City,State,Zip:	Not reported
Contact Telephone:	212-460-3770
Contact Fax:	Not reported
Contact Email:	Not reported
Contact Title:	SENIOR SCIENTIST
EPA Region:	02
Land Type:	Private
Federal Waste Generator Description:	Not a generator, verified
Non-Notifier:	Not reported
Biennial Report Cycle:	Not reported

CON EDISON VAULT: 9058 (Continued) **1017776449**

Accessibility:	Not reported
Active Site Indicator:	Not reported
State District Owner:	NY
State District:	NYSDEC R2
Mailing Address:	IRVING PL, 15TH FL NE
Mailing City,State,Zip:	NEW YORK, NY 10003
Owner Name:	Not reported
Owner Type:	Not reported
Operator Name:	Not reported
Operator Type:	Not reported
Short-Term Generator Activity:	No
Importer Activity:	No
Mixed Waste Generator:	No
Transporter Activity:	No
Transfer Facility Activity:	No
Recycler Activity with Storage:	No
Small Quantity On-Site Burner Exemption:	No
Smelting Melting and Refining Furnace Exemption:	No
Underground Injection Control:	No
Off-Site Waste Receipt:	No
Universal Waste Indicator:	No
Universal Waste Destination Facility:	No
Federal Universal Waste:	No
Active Site Fed-Reg Treatment Storage and Disposal Facility:	Not reported
Active Site Converter Treatment storage and Disposal Facility:	Not reported
Active Site State-Reg Treatment Storage and Disposal Facility:	Not reported
Active Site State-Reg Handler:	---
Federal Facility Indicator:	Not reported
Hazardous Secondary Material Indicator:	NN
Sub-Part K Indicator:	Not reported
Commercial TSD Indicator:	No
Treatment Storage and Disposal Type:	Not reported
2018 GPRA Permit Baseline:	Not on the Baseline
2018 GPRA Renewals Baseline:	Not on the Baseline
Permit Renewals Workload Universe:	Not reported
Permit Workload Universe:	Not reported
Permit Progress Universe:	Not reported
Post-Closure Workload Universe:	Not reported
Closure Workload Universe:	Not reported
202 GPRA Corrective Action Baseline:	No
Corrective Action Workload Universe:	No
Subject to Corrective Action Universe:	No
Non-TSDFs Where RCRA CA has Been Imposed Universe:	No
TSDFs Potentially Subject to CA Under 3004 (u)/(v) Universe:	No
TSDFs Only Subject to CA under Discretionary Auth Universe:	No
Corrective Action Priority Ranking:	No NCAPS ranking
Environmental Control Indicator:	No
Institutional Control Indicator:	No
Human Exposure Controls Indicator:	N/A
Groundwater Controls Indicator:	N/A
Operating TSDF Universe:	Not reported
Full Enforcement Universe:	Not reported
Significant Non-Complier Universe:	No
Unaddressed Significant Non-Complier Universe:	No
Addressed Significant Non-Complier Universe:	No
Significant Non-Complier With a Compliance Schedule Universe:	No
Financial Assurance Required:	Not reported

CON EDISON VAULT: 9058 (Continued) **1017776449**

Handler Date of Last Change:	2015-02-11 11:48:56.0
Recognized Trader-Importer:	No
Recognized Trader-Exporter:	No
Importer of Spent Lead Acid Batteries:	No
Exporter of Spent Lead Acid Batteries:	No
Recycler Activity Without Storage:	Not reported
Manifest Broker:	Not reported
Sub-Part P Indicator:	Not reported

Historic Generators:

Receive Date:	2014-05-27 00:00:00.0
Handler Name:	CON EDISON
Federal Waste Generator Description:	Small Quantity Generator
State District Owner:	NY
Large Quantity Handler of Universal Waste:	No
Recognized Trader Importer:	No
Recognized Trader Exporter:	No
Spent Lead Acid Battery Importer:	No
Spent Lead Acid Battery Exporter:	No
Current Record:	No
Non Storage Recycler Activity:	Not reported
Electronic Manifest Broker:	Not reported

Receive Date:	2014-05-27 00:00:00.0
Handler Name:	CON EDISON
Federal Waste Generator Description:	Not a generator, verified
State District Owner:	NY
Large Quantity Handler of Universal Waste:	No
Recognized Trader Importer:	No
Recognized Trader Exporter:	No
Spent Lead Acid Battery Importer:	No
Spent Lead Acid Battery Exporter:	No
Current Record:	No
Non Storage Recycler Activity:	Not reported
Electronic Manifest Broker:	Not reported

Receive Date:	2014-06-27 00:00:00.0
Handler Name:	CON EDISON VAULT: 9058
Federal Waste Generator Description:	Not a generator, verified
State District Owner:	NY
Large Quantity Handler of Universal Waste:	No
Recognized Trader Importer:	No
Recognized Trader Exporter:	No
Spent Lead Acid Battery Importer:	No
Spent Lead Acid Battery Exporter:	No
Current Record:	Yes
Non Storage Recycler Activity:	Not reported
Electronic Manifest Broker:	Not reported

FINDS:
Registry ID: 110063811068

Click Here:

Environmental Interest/Information System:
RCRAInfo is a national information system that supports the Resource Conservation and Recovery Act (RCRA) program through the tracking of

CON EDISON VAULT: 9058 (Continued) **1017776449**

events and activities related to facilities that generate, transport, and treat, store, or dispose of hazardous waste. RCRAInfo allows RCRA program staff to track the notification, permit, compliance, and corrective action activities required under RCRA.

Click this hyperlink while viewing on your computer to access additional FINDS: detail in the EDR Site Report.

J239 **CON EDISON MANHOLE: 42331** **RCRA NonGen / NLR** **1016968907**
West **214TH ST & PARK TERR E** **NY MANIFEST** **NYP004425443**
1/8-1/4 **NEW YORK, NY 10034**
0.133 mi.
700 ft. **Site 9 of 10 in cluster J**

Relative:
Higher

Actual:
97 ft.

RCRA-LQG:

Date Form Received by Agency:	2014-02-25 00:00:00.0
Handler Name:	CON EDISON MANHOLE: 42331
Handler Address:	214TH ST & PARK TERR E
Handler City,State,Zip:	NEW YORK, NY 10034
EPA ID:	NYP004425443
Contact Name:	THOMAS TEELING
Contact Address:	Not reported
Contact City,State,Zip:	Not reported
Contact Telephone:	212-460-3770
Contact Fax:	Not reported
Contact Email:	Not reported
Contact Title:	SENIOR SCIENTIST
EPA Region:	02
Land Type:	Private
Federal Waste Generator Description:	Not a generator, verified
Non-Notifier:	Not reported
Biennial Report Cycle:	Not reported
Accessibility:	Not reported
Active Site Indicator:	Not reported
State District Owner:	NY
State District:	NYSDEC R2
Mailing Address:	IRVING PL, 15TH FL NE
Mailing City,State,Zip:	NEW YORK, NY 10003
Owner Name:	Not reported
Owner Type:	Not reported
Operator Name:	Not reported
Operator Type:	Not reported
Short-Term Generator Activity:	No
Importer Activity:	No
Mixed Waste Generator:	No
Transporter Activity:	No
Transfer Facility Activity:	No
Recycler Activity with Storage:	No
Small Quantity On-Site Burner Exemption:	No
Smelting Melting and Refining Furnace Exemption:	No
Underground Injection Control:	No
Off-Site Waste Receipt:	No
Universal Waste Indicator:	No
Universal Waste Destination Facility:	No
Federal Universal Waste:	No
Active Site Fed-Reg Treatment Storage and Disposal Facility:	Not reported
Active Site Converter Treatment storage and Disposal Facility:	Not reported
Active Site State-Reg Treatment Storage and Disposal Facility:	Not reported
Active Site State-Reg Handler:	---

CON EDISON MANHOLE: 42331 (Continued) **1016968907**

Federal Facility Indicator:	Not reported
Hazardous Secondary Material Indicator:	NN
Sub-Part K Indicator:	Not reported
Commercial TSD Indicator:	No
Treatment Storage and Disposal Type:	Not reported
2018 GPRA Permit Baseline:	Not on the Baseline
2018 GPRA Renewals Baseline:	Not on the Baseline
Permit Renewals Workload Universe:	Not reported
Permit Workload Universe:	Not reported
Permit Progress Universe:	Not reported
Post-Closure Workload Universe:	Not reported
Closure Workload Universe:	Not reported
202 GPRA Corrective Action Baseline:	No
Corrective Action Workload Universe:	No
Subject to Corrective Action Universe:	No
Non-TSDFs Where RCRA CA has Been Imposed Universe:	No
TSDFs Potentially Subject to CA Under 3004 (u)/(v) Universe:	No
TSDFs Only Subject to CA under Discretionary Auth Universe:	No
Corrective Action Priority Ranking:	No NCAPS ranking
Environmental Control Indicator:	No
Institutional Control Indicator:	No
Human Exposure Controls Indicator:	N/A
Groundwater Controls Indicator:	N/A
Operating TSDF Universe:	Not reported
Full Enforcement Universe:	Not reported
Significant Non-Complier Universe:	No
Unaddressed Significant Non-Complier Universe:	No
Addressed Significant Non-Complier Universe:	No
Significant Non-Complier With a Compliance Schedule Universe:	No
Financial Assurance Required:	Not reported
Handler Date of Last Change:	2014-10-14 12:33:48.0
Recognized Trader-Importer:	No
Recognized Trader-Exporter:	No
Importer of Spent Lead Acid Batteries:	No
Exporter of Spent Lead Acid Batteries:	No
Recycler Activity Without Storage:	Not reported
Manifest Broker:	Not reported
Sub-Part P Indicator:	Not reported

Historic Generators:

Receive Date:	2014-01-25 00:00:00.0
Handler Name:	CON EDISON MANHOLE: 42331
Federal Waste Generator Description:	Conditionally Exempt Small Quantity Generator
State District Owner:	NY
Large Quantity Handler of Universal Waste:	No
Recognized Trader Importer:	No
Recognized Trader Exporter:	No
Spent Lead Acid Battery Importer:	No
Spent Lead Acid Battery Exporter:	No
Current Record:	No
Non Storage Recycler Activity:	Not reported
Electronic Manifest Broker:	Not reported

Receive Date:	2014-02-25 00:00:00.0
Handler Name:	CON EDISON MANHOLE: 42331
Federal Waste Generator Description:	Not a generator, verified
State District Owner:	NY
Large Quantity Handler of Universal Waste:	No

CON EDISON MANHOLE: 42331 (Continued) **1016968907**

Recognized Trader Importer:	No
Recognized Trader Exporter:	No
Spent Lead Acid Battery Importer:	No
Spent Lead Acid Battery Exporter:	No
Current Record:	Yes
Non Storage Recycler Activity:	Not reported
Electronic Manifest Broker:	Not reported

NY MANIFEST:

Name:	CON EDISON
Address:	214TH ST & PARK TERR E
City,State,Zip:	NEW YORK, NY 10034
Country:	USA
EPA ID:	NYP004425443
Facility Status:	Not reported
Location Address 1:	214 ST & PARK TERRACE EAST
Code:	BP
Location Address 2:	MH 42331
Total Tanks:	Not reported
Location City:	NEW YORK
Location State:	NY
Location Zip:	10034
Location Zip 4:	Not reported

NY MANIFEST:

EPAID:	NYP004425443
Mailing Name:	CON EDISON
Mailing Contact:	TOM TEELING
Mailing Address 1:	4 IRVING PLACE - 15TH FLOOR
Mailing Address 2:	Not reported
Mailing City:	NEW YORK
Mailing State:	NY
Mailing Zip:	10003
Mailing Zip 4:	Not reported
Mailing Country:	USA
Mailing Phone:	2124603770

NY MANIFEST:

Document ID:	Not reported
Manifest Status:	Not reported
seq:	Not reported
Year:	Not reported
Trans1 State ID:	NJD003812047
Trans2 State ID:	Not reported
Generator Ship Date:	01/25/2014
Trans1 Recv Date:	01/25/2014
Trans2 Recv Date:	Not reported
TSD Site Recv Date:	01/29/2014
Part A Recv Date:	Not reported
Part B Recv Date:	Not reported
Generator EPA ID:	NYP004425443
Trans1 EPA ID:	Not reported
Trans2 EPA ID:	Not reported
TSDF ID 1:	NJD991291105
TSDF ID 2:	Not reported
Manifest Tracking Number:	002329722GBF

CON EDISON MANHOLE: 42331 (Continued) **1016968907**

Import Indicator:	N
Export Indicator:	N
Discr Quantity Indicator:	N
Discr Type Indicator:	N
Discr Residue Indicator:	N
Discr Partial Reject Indicator:	N
Discr Full Reject Indicator:	N
Manifest Ref Number:	Not reported
Alt Facility RCRA ID:	Not reported
Alt Facility Sign Date:	Not reported
MGMT Method Type Code:	H141
Waste Code:	Not reported
Waste Code:	Not reported
Waste Code:	Not reported
Waste Code:	Not reported
Waste Code:	Not reported
Waste Code:	Not reported
Quantity:	300
Units:	P - Pounds
Number of Containers:	1
Container Type:	TT - Cargo tank, tank trucks
Handling Method:	T Chemical, physical, or biological treatment.
Specific Gravity:	1
Waste Code:	D008
Waste Code 1_2:	Not reported
Waste Code 1_3:	Not reported
Waste Code 1_4:	Not reported
Waste Code 1_5:	Not reported
Waste Code 1_6:	Not reported

J240 **CON EDISON** **NY MANIFEST** **S117317851**
West **W 214 & PARK TERRACE WEST** **N/A**
1/8-1/4 **NEW YORK, NY 10034**
0.133 mi.
700 ft. **Site 10 of 10 in cluster J**

Relative:
Higher

Actual:
97 ft.

NY MANIFEST:

Name:	CON EDISON
Address:	W 214 & PARK TERRACE WEST
City,State,Zip:	NEW YORK, NY 10034
Country:	USA
EPA ID:	NYP004653234
Facility Status:	Not reported
Location Address 1:	W 214 & PARK TERRACE WEST
Code:	BP
Location Address 2:	SB42350
Total Tanks:	Not reported
Location City:	NEW YORK
Location State:	NY
Location Zip:	10034
Location Zip 4:	Not reported

NY MANIFEST:

EPAID:	NYP004653234
Mailing Name:	CON EDISON
Mailing Contact:	CON EDISON
Mailing Address 1:	4 IRVING PL

CON EDISON (Continued) **S117317851**

Mailing Address 2:	15TH FL
Mailing City:	NEW YORK
Mailing State:	NY
Mailing Zip:	10003
Mailing Zip 4:	Not reported
Mailing Country:	USA
Mailing Phone:	Not reported

NY MANIFEST:

Document ID:	Not reported
Manifest Status:	Not reported
seq:	Not reported
Year:	Not reported
Trans1 State ID:	NJD003812047
Trans2 State ID:	Not reported
Generator Ship Date:	09/10/2014
Trans1 Recv Date:	09/10/2014
Trans2 Recv Date:	Not reported
TSD Site Recv Date:	09/10/2014
Part A Recv Date:	Not reported
Part B Recv Date:	Not reported
Generator EPA ID:	NYP004653234
Trans1 EPA ID:	Not reported
Trans2 EPA ID:	Not reported
TSDF ID 1:	NJD991291105
TSDF ID 2:	Not reported
Manifest Tracking Number:	002609539GBF
Import Indicator:	N
Export Indicator:	N
Discr Quantity Indicator:	N
Discr Type Indicator:	N
Discr Residue Indicator:	N
Discr Partial Reject Indicator:	N
Discr Full Reject Indicator:	N
Manifest Ref Number:	Not reported
Alt Facility RCRA ID:	Not reported
Alt Facility Sign Date:	Not reported
MGMT Method Type Code:	H110
Waste Code:	Not reported
Waste Code:	Not reported
Waste Code:	Not reported
Waste Code:	Not reported
Waste Code:	Not reported
Waste Code:	Not reported
Quantity:	500
Units:	P - Pounds
Number of Containers:	1
Container Type:	TT - Cargo tank, tank trucks
Handling Method:	T Chemical, physical, or biological treatment.
Specific Gravity:	1
Waste Code:	D008
Waste Code 1_2:	Not reported
Waste Code 1_3:	Not reported
Waste Code 1_4:	Not reported
Waste Code 1_5:	Not reported
Waste Code 1_6:	Not reported

K241 SW 1/8-1/4 0.135 mi. 712 ft.

CON EDISON SERVICE BOX 28216
5016 BROADWAY N OF WEST 212TH ST
NEW YORK, NY 10034

Site 12 of 13 in cluster K

RCRA NonGen / NLR **1014917996**
NJ MANIFEST **NYP004215794**

Relative: Higher

Actual: 39 ft.

RCRA-LQG:

Date Form Received by Agency:	2010-10-16 00:00:00.0
Handler Name:	CON EDISON SERVICE BOX 28216
Handler Address:	5016 BROADWAY N OF WEST 212TH ST
Handler City,State,Zip:	NEW YORK, NY 10034
EPA ID:	NYP004215794
Contact Name:	MEGAN RUSSELL
Contact Address:	Not reported
Contact City,State,Zip:	Not reported
Contact Telephone:	212-427-1277
Contact Fax:	Not reported
Contact Email:	Not reported
Contact Title:	ADMINISTRATIVE ASSISTANT L1-2
EPA Region:	02
Land Type:	Private
Federal Waste Generator Description:	Not a generator, verified
Non-Notifier:	Not reported
Biennial Report Cycle:	Not reported
Accessibility:	Not reported
Active Site Indicator:	Not reported
State District Owner:	NY
State District:	NYSDEC R2
Mailing Address:	IRVING PL RM 828
Mailing City,State,Zip:	NEW YORK, NY 10003
Owner Name:	Not reported
Owner Type:	Not reported
Operator Name:	Not reported
Operator Type:	Not reported
Short-Term Generator Activity:	No
Importer Activity:	No
Mixed Waste Generator:	No
Transporter Activity:	No
Transfer Facility Activity:	No
Recycler Activity with Storage:	No
Small Quantity On-Site Burner Exemption:	No
Smelting Melting and Refining Furnace Exemption:	No
Underground Injection Control:	No
Off-Site Waste Receipt:	No
Universal Waste Indicator:	No
Universal Waste Destination Facility:	No
Federal Universal Waste:	No
Active Site Fed-Reg Treatment Storage and Disposal Facility:	Not reported
Active Site Converter Treatment storage and Disposal Facility:	Not reported
Active Site State-Reg Treatment Storage and Disposal Facility:	Not reported
Active Site State-Reg Handler:	---
Federal Facility Indicator:	Not reported
Hazardous Secondary Material Indicator:	NN
Sub-Part K Indicator:	Not reported
Commercial TSD Indicator:	No
Treatment Storage and Disposal Type:	Not reported
2018 GPRA Permit Baseline:	Not on the Baseline
2018 GPRA Renewals Baseline:	Not on the Baseline
Permit Renewals Workload Universe:	Not reported

CON EDISON SERVICE BOX 28216 (Continued) **1014917996**

Permit Workload Universe:	Not reported
Permit Progress Universe:	Not reported
Post-Closure Workload Universe:	Not reported
Closure Workload Universe:	Not reported
202 GPRA Corrective Action Baseline:	No
Corrective Action Workload Universe:	No
Subject to Corrective Action Universe:	No
Non-TSDFs Where RCRA CA has Been Imposed Universe:	No
TSDFs Potentially Subject to CA Under 3004 (u)/(v) Universe:	No
TSDFs Only Subject to CA under Discretionary Auth Universe:	No
Corrective Action Priority Ranking:	No NCAPS ranking
Environmental Control Indicator:	No
Institutional Control Indicator:	No
Human Exposure Controls Indicator:	N/A
Groundwater Controls Indicator:	N/A
Operating TSDF Universe:	Not reported
Full Enforcement Universe:	Not reported
Significant Non-Complier Universe:	No
Unaddressed Significant Non-Complier Universe:	No
Addressed Significant Non-Complier Universe:	No
Significant Non-Complier With a Compliance Schedule Universe:	No
Financial Assurance Required:	Not reported
Handler Date of Last Change:	2011-07-01 13:05:47.0
Recognized Trader-Importer:	No
Recognized Trader-Exporter:	No
Importer of Spent Lead Acid Batteries:	No
Exporter of Spent Lead Acid Batteries:	No
Recycler Activity Without Storage:	Not reported
Manifest Broker:	Not reported
Sub-Part P Indicator:	Not reported

Historic Generators:

Receive Date:	2010-09-16 00:00:00.0
Handler Name:	CON EDISON SERVICE BOX 28216
Federal Waste Generator Description:	Conditionally Exempt Small Quantity Generator
State District Owner:	NY
Large Quantity Handler of Universal Waste:	No
Recognized Trader Importer:	No
Recognized Trader Exporter:	No
Spent Lead Acid Battery Importer:	No
Spent Lead Acid Battery Exporter:	No
Current Record:	No
Non Storage Recycler Activity:	Not reported
Electronic Manifest Broker:	Not reported

Receive Date:	2010-10-16 00:00:00.0
Handler Name:	CON EDISON SERVICE BOX 28216
Federal Waste Generator Description:	Not a generator, verified
State District Owner:	NY
Large Quantity Handler of Universal Waste:	No
Recognized Trader Importer:	No
Recognized Trader Exporter:	No
Spent Lead Acid Battery Importer:	No
Spent Lead Acid Battery Exporter:	No
Current Record:	Yes
Non Storage Recycler Activity:	Not reported
Electronic Manifest Broker:	Not reported

CON EDISON SERVICE BOX 28216 (Continued) **1014917996**

NJ MANIFEST:

EPA Id:	NYP004215794
Mail Address:	IRVING PL RM 828
Mail City/State/Zip:	NEW YORK, NY 10003
Facility Phone:	Not reported
Emergency Phone:	Not reported
Contact:	MEGAN RUSSELL
Comments:	Not reported
SIC Code:	Not reported
County:	NY061
Municipal:	Not reported
Previous EPA Id:	Not reported
Gen Flag:	Not reported
Trans Flag:	Not reported
TSDF Flag:	Not reported
Name Change:	Not reported
Date Change:	Not reported

Manifest:

Manifest Number:	003533447JJK
EPA ID:	NYP004215794
Date Shipped:	09/16/2010
TSDF EPA ID:	NJD002200046
Transporter EPA ID:	NJ0000027193
Transporter 2 EPA ID:	Not reported
Transporter 3 EPA ID:	Not reported
Transporter 4 EPA ID:	Not reported
Transporter 5 EPA ID:	Not reported
Transporter 6 EPA ID:	Not reported
Transporter 7 EPA ID:	Not reported
Transporter 8 EPA ID:	Not reported
Transporter 9 EPA ID:	Not reported
Transporter 10 EPA ID:	Not reported
Date Trans1 Transported Waste:	09/16/2010
Date Trans2 Transported Waste:	Not reported
Date Trans3 Transported Waste:	Not reported
Date Trans4 Transported Waste:	Not reported
Date Trans5 Transported Waste:	Not reported
Date Trans6 Transported Waste:	Not reported
Date Trans7 Transported Waste:	Not reported
Date Trans8 Transported Waste:	Not reported
Date Trans9 Transported Waste:	Not reported
Date Trans10 Transported Waste:	Not reported
Date TSDF Received Waste:	09/16/2010
TSDF EPA Facility Name:	Not reported
QTY Units:	Not reported
Transporter SEQ ID:	Not reported
Transporter-1 Date:	Not reported
Waste SEQ ID:	Not reported
Waste Type Code 2:	Not reported
Waste Type Code 3:	Not reported
Waste Type Code 4:	Not reported
Waste Type Code 5:	Not reported
Waste Type Code 6:	Not reported
Date Accepted:	Not reported
Manifest Discrepancy Type:	Not reported
Data Entry Number:	Not reported

CON EDISON SERVICE BOX 28216 (Continued) **1014917996**

Was Load Rejected: NEW YORK, NY 10003
Reason Load Was Rejected: Not reported

Waste:
Manifest Year: Not reported
Waste Code: D008
Hand Code: H111
Quantity: 2000 P

K242
SW
1/8-1/4
0.135 mi.
715 ft.

5008 BROADWAY **NY AST** **U003386980**
5008 BROADWAY (213TH ST) **N/A**
NEW YORK, NY 10034

Site 13 of 13 in cluster K

Relative:
Lower

Actual:
37 ft.

AST:
Name: 5008 BROADWAY
Address: 5008 BROADWAY (213TH ST)
City,State,Zip: NEW YORK, NY 10034
Region: STATE
DEC Region: 2
Site Status: Active
Facility Id: 2-234672
Program Type: PBS
UTM X: 591219.02545
UTM Y: 4524750.25111
Expiration Date: 07/21/2020
Site Type: Apartment Building/Office Building

Affiliation Records:
Site Id: 8605
Affiliation Type: Mail Contact
Company Name: NEWCASTLE REALTY SERVICES LLC
Contact Type: Not reported
Contact Name: DAVID DRUMHELLER
Address1: 270 MADISON AVENUE
Address2: 19TH FLOOR
City: NEW YORK
State: NY
Zip Code: 10016
Country Code: 001
Phone: (646) 472-7995
EMail: DAVID@NEWCASTLENYC.COM
Fax Number: Not reported
Modified By: NTFREEMA
Date Last Modified: 2015-11-19

Site Id: 8605
Affiliation Type: Facility Operator
Company Name: 5008 BROADWAY
Contact Type: Not reported
Contact Name: HECTOR SOSA
Address1: Not reported
Address2: Not reported
City: Not reported
State: NN

5008 BROADWAY (Continued) **U003386980**

Zip Code:	Not reported
Country Code:	001
Phone:	(646) 404-7047
EMail:	Not reported
Fax Number:	Not reported
Modified By:	NTFREEMA
Date Last Modified:	2015-08-19

Site Id:	8605
Affiliation Type:	Emergency Contact
Company Name:	5008 BROADWAY LLC
Contact Type:	Not reported
Contact Name:	ADAM REISMAN
Address1:	Not reported
Address2:	Not reported
City:	Not reported
State:	NN
Zip Code:	Not reported
Country Code:	999
Phone:	(646) 472-7995
EMail:	Not reported
Fax Number:	Not reported
Modified By:	NTFREEMA
Date Last Modified:	2015-08-19

Site Id:	8605
Affiliation Type:	Facility Owner
Company Name:	5008 BROADWAY LLC
Contact Type:	CHIEF OPERATING OFFICER
Contact Name:	DAVID DRUMHELLER
Address1:	270 MADISON AVENUE, 19TH FLOOR
Address2:	Not reported
City:	NEW YORK
State:	NY
Zip Code:	10016
Country Code:	001
Phone:	(646) 472-7995
EMail:	Not reported
Fax Number:	Not reported
Modified By:	NTFREEMA
Date Last Modified:	2015-08-19

Tank Info:

Tank Number:	001
Tank Id:	94386
Material Code:	0002
Common Name of Substance:	#4 Fuel Oil (On-Site Consumption)

Equipment Records:

K00 - Spill Prevention - None
D01 - Pipe Type - Steel/Carbon Steel/Iron
H00 - Tank Leak Detection - None
E00 - Piping Secondary Containment - None
C01 - Pipe Location - Aboveground
A99 - Tank Internal Protection - Other

5008 BROADWAY (Continued) **U003386980**

I05 - Overfill - Vent Whistle
J03 - Dispenser - Gravity
L00 - Piping Leak Detection - None
B99 - Tank External Protection - Other
F99 - Pipe External Protection - Other
G00 - Tank Secondary Containment - None

Tank Location:	Aboveground - on saddles, legs, racks, etc.... Tank bottom is elevated above grade or tank pad, allowing visual inspection.
Tank Type:	Steel/Carbon Steel/Iron
Tank Status:	In Service
Pipe Model:	Not reported
Install Date:	10/15/1923
Capacity Gallons:	5000
Tightness Test Method:	NN
Date Test:	Not reported
Next Test Date:	Not reported
Date Tank Closed:	Not reported
Register:	True
Modified By:	NTFREEMA
Last Modified:	04/14/2017
Material Name:	#4 fuel oil (on-site consumption)

Tank Number:	001-A
Tank Id:	94388
Material Code:	0001
Common Name of Substance:	#2 Fuel Oil (On-Site Consumption)

Equipment Records:

B00 - Tank External Protection - None
C00 - Pipe Location - No Piping
F00 - Pipe External Protection - None
A00 - Tank Internal Protection - None
D01 - Pipe Type - Steel/Carbon Steel/Iron
I04 - Overfill - Product Level Gauge (A/G)
H00 - Tank Leak Detection - None
G00 - Tank Secondary Containment - None
J02 - Dispenser - Suction Dispenser

Tank Location:	Aboveground - contact with soil.... Tank bottom rests on soil, allowing no visual inspection.
Tank Type:	Steel/Carbon Steel/Iron
Tank Status:	Closed Prior to Micro Conversion, 03/91
Pipe Model:	Not reported
Install Date:	Not reported
Capacity Gallons:	5000
Tightness Test Method:	NN
Date Test:	Not reported
Next Test Date:	Not reported
Date Tank Closed:	Not reported
Register:	True
Modified By:	TRANSLAT
Last Modified:	04/14/2017
Material Name:	#2 fuel oil (on-site consumption)

P243 NW 1/8-1/4 0.138 mi. 726 ft. | **251 SEAMAN OWNERS CORPORATION**
251 SEAMAN AVE
NEW YORK, NY 10034
Site 1 of 16 in cluster P | **NY AST** | **U003390611**
N/A

Relative: Higher
Actual: 78 ft.

AST:

Name:	251 SEAMAN OWNERS CORPORATION
Address:	251 SEAMAN AVE
City,State,Zip:	NEW YORK, NY 10034
Region:	STATE
DEC Region:	2
Site Status:	Unregulated/Closed
Facility Id:	2-159352
Program Type:	PBS
UTM X:	591138.26046
UTM Y:	4525039.63331
Expiration Date:	N/A
Site Type:	Apartment Building/Office Building

Affiliation Records:

Site Id:	5383
Affiliation Type:	Facility Owner
Company Name:	251 SEAMAN OWNERS CORP
Contact Type:	AGENT
Contact Name:	ELIZABETH HILL
Address1:	279 WEST 231ST STREET
Address2:	Not reported
City:	BRONX
State:	NY
Zip Code:	10463
Country Code:	001
Phone:	(718) 884-2200
EMail:	Not reported
Fax Number:	Not reported
Modified By:	DXLIVING
Date Last Modified:	2007-06-01

Site Id:	5383
Affiliation Type:	Mail Contact
Company Name:	ROBERT E HILL INC
Contact Type:	Not reported
Contact Name:	ELIZABETH HILL
Address1:	279 WEST 231ST STREET
Address2:	Not reported
City:	BRONX
State:	NY
Zip Code:	10463
Country Code:	001
Phone:	(718) 884-2200
EMail:	EHILL@ROBERTEHILL.COM
Fax Number:	Not reported
Modified By:	KAKYER
Date Last Modified:	2012-08-24

Site Id:	5383
Affiliation Type:	Facility Operator
Company Name:	251 SEAMAN OWNERS CORPORATION
Contact Type:	Not reported
Contact Name:	JUAN PAZMINO

251 SEAMAN OWNERS CORPORATION (Continued) **U003390611**

Address1:	Not reported
Address2:	Not reported
City:	Not reported
State:	NN
Zip Code:	Not reported
Country Code:	001
Phone:	(212) 567-0761
EMail:	Not reported
Fax Number:	Not reported
Modified By:	DXLIVING
Date Last Modified:	2007-06-01

Site Id:	5383
Affiliation Type:	Emergency Contact
Company Name:	251 SEAMAN OWNERS CORP
Contact Type:	Not reported
Contact Name:	ELIZABETH HILL
Address1:	Not reported
Address2:	Not reported
City:	Not reported
State:	NN
Zip Code:	Not reported
Country Code:	999
Phone:	(718) 889-2200
EMail:	Not reported
Fax Number:	Not reported
Modified By:	DXLIVING
Date Last Modified:	2007-06-01

Tank Info:

Tank Number:	001
Tank Id:	19661
Material Code:	0001
Common Name of Substance:	#2 Fuel Oil (On-Site Consumption)

Equipment Records:

	B00 - Tank External Protection - None
	C00 - Pipe Location - No Piping
	E00 - Piping Secondary Containment - None
	G03 - Tank Secondary Containment - Vault (w/o access)
	H00 - Tank Leak Detection - None
	L09 - Piping Leak Detection - Exempt Suction Piping
	A00 - Tank Internal Protection - None
	D01 - Pipe Type - Steel/Carbon Steel/Iron
	K00 - Spill Prevention - None
	F06 - Pipe External Protection - Wrapped
	J02 - Dispenser - Suction Dispenser
	I04 - Overfill - Product Level Gauge (A/G)
Tank Location:	Aboveground - contact with soil.... Tank bottom rests on soil, allowing no visual inspection.
Tank Type:	Steel/Carbon Steel/Iron
Tank Status:	Closed - Removed
Pipe Model:	Not reported
Install Date:	01/01/1940
Capacity Gallons:	3000

251 SEAMAN OWNERS CORPORATION (Continued) **U003390611**

Tightness Test Method:	-
Date Test:	Not reported
Next Test Date:	Not reported
Date Tank Closed:	06/25/2019
Register:	True
Modified By:	DAFRANCI
Last Modified:	08/01/2019
Material Name:	#4 fuel oil (on-site consumption)

P244 **261/271 SEAMAN AVENUE, LLC** **NY AST** **U003386884**
NW **261-271 SEAMAN AVENUE** **N/A**
1/8-1/4 **NEW YORK, NY 10034**
0.138 mi.
729 ft. **Site 2 of 16 in cluster P**

Relative:
Higher

Actual:
76 ft.

AST:

Name:	261/271 SEAMAN AVENUE, LLC
Address:	261-271 SEAMAN AVENUE
City,State,Zip:	NEW YORK, NY 10034
Region:	STATE
DEC Region:	2
Site Status:	Active
Facility Id:	2-194956
Program Type:	PBS
UTM X:	591172.05782
UTM Y:	4525090.07078
Expiration Date:	04/02/2023
Site Type:	Apartment Building/Office Building

Affiliation Records:

Site Id:	6275
Affiliation Type:	Facility Owner
Company Name:	261/271 SEAMAN AVENUE, LLC
Contact Type:	MANAGING AGENT
Contact Name:	MICHAEL MOSKOWITZ
Address1:	P.O. BOX 3073
Address2:	Not reported
City:	NEW YORK
State:	NY
Zip Code:	10163
Country Code:	001
Phone:	(212) 267-9600
EMail:	Not reported
Fax Number:	Not reported
Modified By:	MFLEONAR
Date Last Modified:	2018-03-19

Site Id:	6275
Affiliation Type:	Mail Contact
Company Name:	261/271 SEAMAN AVENUE, LLC
Contact Type:	Not reported
Contact Name:	MICHAEL MOSKOWITZ
Address1:	P.O. BOX 3073
Address2:	SUITE #503
City:	NEW YORK
State:	NY
Zip Code:	10163
Country Code:	001

261/271 SEAMAN AVENUE, LLC (Continued) **U003386884**

Phone:	(212) 267-9600
EMail:	ALL@MOSSMGMT.COM
Fax Number:	Not reported
Modified By:	MFLEONAR
Date Last Modified:	2018-03-19

Site Id:	6275
Affiliation Type:	Facility Operator
Company Name:	261/271 SEAMAN AVENUE, LLC
Contact Type:	Not reported
Contact Name:	EDGARDO GARAY
Address1:	Not reported
Address2:	Not reported
City:	Not reported
State:	NN
Zip Code:	Not reported
Country Code:	999
Phone:	(917) 217-8270
EMail:	Not reported
Fax Number:	Not reported
Modified By:	MFLEONAR
Date Last Modified:	2018-03-19

Site Id:	6275
Affiliation Type:	Emergency Contact
Company Name:	261/271 SEAMAN AVENUE, LLC
Contact Type:	Not reported
Contact Name:	EDGARDO GARAY
Address1:	Not reported
Address2:	Not reported
City:	Not reported
State:	NN
Zip Code:	Not reported
Country Code:	999
Phone:	(917) 217-8270
EMail:	Not reported
Fax Number:	Not reported
Modified By:	MFLEONAR
Date Last Modified:	2018-03-19

Tank Info:

Tank Number:	001
Tank Id:	10845
Material Code:	0003
Common Name of Substance:	#6 Fuel Oil (On-Site Consumption)

Equipment Records:

L09 - Piping Leak Detection - Exempt Suction Piping
H00 - Tank Leak Detection - None
D08 - Pipe Type - Equivalent Technology
F05 - Pipe External Protection - Jacketed
K00 - Spill Prevention - None
A00 - Tank Internal Protection - None
B01 - Tank External Protection - Painted/Asphalt Coating
J02 - Dispenser - Suction Dispenser

261/271 SEAMAN AVENUE, LLC (Continued) **U003386884**

	C03 - Pipe Location - Aboveground/Underground Combination
	G01 - Tank Secondary Containment - Diking (Aboveground)
	I05 - Overfill - Vent Whistle
	E01 - Piping Secondary Containment - Diking (AG only)
Tank Location:	Aboveground - on saddles, legs, racks, etc.... Tank bottom is elevated above grade or tank pad, allowing visual inspection.
Tank Type:	Steel/Carbon Steel/Iron
Tank Status:	In Service
Pipe Model:	Not reported
Install Date:	01/01/1985
Capacity Gallons:	5000
Tightness Test Method:	-
Date Test:	Not reported
Next Test Date:	Not reported
Date Tank Closed:	Not reported
Register:	True
Modified By:	MFLEONAR
Last Modified:	03/19/2018
Material Name:	#6 fuel oil (on-site consumption)

P245 **245 SEAMAN AVENUE** **NY AST** **A100291909**
NW **245 SEAMAN AVENUE** **N/A**
1/8-1/4 **NEW YORK, NY 10034**
0.139 mi.
733 ft. **Site 3 of 16 in cluster P**

Relative:
Higher

Actual:
74 ft.

AST:

Name:	245 SEAMAN AVENUE
Address:	245 SEAMAN AVENUE
City,State,Zip:	NEW YORK, NY 10034
Region:	STATE
DEC Region:	2
Site Status:	Unregulated/Closed
Facility Id:	2-607289
Program Type:	PBS
UTM X:	591093.16204
UTM Y:	4525013.34228
Expiration Date:	N/A
Site Type:	Apartment Building/Office Building

Affiliation Records:

Site Id:	29142
Affiliation Type:	Facility Owner
Company Name:	MAYFLOWER ARMS, LLC
Contact Type:	MEMBER
Contact Name:	BARRY M. FISHMAN
Address1:	PO BOX 330
Address2:	Not reported
City:	NEW YORK
State:	NY
Zip Code:	10040
Country Code:	001
Phone:	(212) 942-1700
EMail:	Not reported
Fax Number:	Not reported
Modified By:	DAFRANCI
Date Last Modified:	2018-04-05

245 SEAMAN AVENUE (Continued) **A100291909**

Site Id:	29142
Affiliation Type:	Mail Contact
Company Name:	MAYFLOWER ARMS, LLC
Contact Type:	Not reported
Contact Name:	BARRY M FISHMAN
Address1:	PO BOX 330
Address2:	Not reported
City:	NEW YORK
State:	NY
Zip Code:	10040
Country Code:	001
Phone:	(212) 942-1700
EMail:	Not reported
Fax Number:	Not reported
Modified By:	DAFRANCI
Date Last Modified:	2018-04-05

Site Id:	29142
Affiliation Type:	Facility Operator
Company Name:	245 SEAMAN AVENUE
Contact Type:	Not reported
Contact Name:	EDISON TAVERAS
Address1:	Not reported
Address2:	Not reported
City:	Not reported
State:	NN
Zip Code:	Not reported
Country Code:	001
Phone:	(917) 776-4012
EMail:	Not reported
Fax Number:	Not reported
Modified By:	DMPOKRZY
Date Last Modified:	2017-06-13

Site Id:	29142
Affiliation Type:	Emergency Contact
Company Name:	MAYFLOWER ARMS LLC
Contact Type:	Not reported
Contact Name:	BARRY M. FISHMAN
Address1:	Not reported
Address2:	Not reported
City:	Not reported
State:	NN
Zip Code:	Not reported
Country Code:	999
Phone:	(212) 942-1700
EMail:	Not reported
Fax Number:	Not reported
Modified By:	MSBAPTIS
Date Last Modified:	2012-06-06

Tank Info:

Tank Number:	001
Tank Id:	62694
Material Code:	0001
Common Name of Substance:	#2 Fuel Oil (On-Site Consumption)

245 SEAMAN AVENUE (Continued) **A100291909**

Equipment Records:

A00 - Tank Internal Protection - None
B01 - Tank External Protection - Painted/Asphalt Coating
D01 - Pipe Type - Steel/Carbon Steel/Iron
K00 - Spill Prevention - None
F00 - Pipe External Protection - None
E00 - Piping Secondary Containment - None
H00 - Tank Leak Detection - None
C01 - Pipe Location - Aboveground
I04 - Overfill - Product Level Gauge (A/G)
L00 - Piping Leak Detection - None
G00 - Tank Secondary Containment - None
J02 - Dispenser - Suction Dispenser

Tank Location:	Aboveground - on saddles, legs, racks, etc.... Tank bottom is elevated above grade or tank pad, allowing visual inspection.
Tank Type:	Steel/Carbon Steel/Iron
Tank Status:	Closed - Removed
Pipe Model:	Not reported
Install Date:	03/08/1937
Capacity Gallons:	3000
Tightness Test Method:	-
Date Test:	Not reported
Next Test Date:	Not reported
Date Tank Closed:	03/08/2018
Register:	True
Modified By:	DAFRANCI
Last Modified:	04/05/2018
Material Name:	#2 fuel oil (on-site consumption)

Q246 **CON EDISON** **RCRA NonGen / NLR** **1019905459**
SE **345 W 215TH ST** **NYP004809905**
1/8-1/4 **NEW YORK, NY 10034**
0.140 mi.
741 ft. **Site 1 of 14 in cluster Q**

Relative:
Lower

Actual:
23 ft.

RCRA-LQG:

Date Form Received by Agency:	2015-07-21 00:00:00.0
Handler Name:	CON EDISON
Handler Address:	345 W 215TH ST
Handler City,State,Zip:	NEW YORK, NY 10034
EPA ID:	NYP004809905
Contact Name:	THOMAS TEELING
Contact Address:	Not reported
Contact City,State,Zip:	Not reported
Contact Telephone:	212-460-3770
Contact Fax:	Not reported
Contact Email:	Not reported
Contact Title:	Not reported
EPA Region:	02
Land Type:	Private
Federal Waste Generator Description:	Not a generator, verified
Non-Notifier:	Not reported
Biennial Report Cycle:	Not reported
Accessibility:	Not reported
Active Site Indicator:	Not reported
State District Owner:	NY
State District:	NYSDEC R2

CON EDISON (Continued) **1019905459**

Mailing Address:	IRVING PL 15TH FL NE
Mailing City,State,Zip:	NEW YORK, NY 10003
Owner Name:	Not reported
Owner Type:	Not reported
Operator Name:	Not reported
Operator Type:	Not reported
Short-Term Generator Activity:	No
Importer Activity:	No
Mixed Waste Generator:	No
Transporter Activity:	No
Transfer Facility Activity:	No
Recycler Activity with Storage:	No
Small Quantity On-Site Burner Exemption:	No
Smelting Melting and Refining Furnace Exemption:	No
Underground Injection Control:	No
Off-Site Waste Receipt:	No
Universal Waste Indicator:	No
Universal Waste Destination Facility:	No
Federal Universal Waste:	No
Active Site Fed-Reg Treatment Storage and Disposal Facility:	Not reported
Active Site Converter Treatment storage and Disposal Facility:	Not reported
Active Site State-Reg Treatment Storage and Disposal Facility:	Not reported
Active Site State-Reg Handler:	---
Federal Facility Indicator:	Not reported
Hazardous Secondary Material Indicator:	NN
Sub-Part K Indicator:	Not reported
Commercial TSD Indicator:	No
Treatment Storage and Disposal Type:	Not reported
2018 GPRA Permit Baseline:	Not on the Baseline
2018 GPRA Renewals Baseline:	Not on the Baseline
Permit Renewals Workload Universe:	Not reported
Permit Workload Universe:	Not reported
Permit Progress Universe:	Not reported
Post-Closure Workload Universe:	Not reported
Closure Workload Universe:	Not reported
202 GPRA Corrective Action Baseline:	No
Corrective Action Workload Universe:	No
Subject to Corrective Action Universe:	No
Non-TSDFs Where RCRA CA has Been Imposed Universe:	No
TSDFs Potentially Subject to CA Under 3004 (u)/(v) Universe:	No
TSDFs Only Subject to CA under Discretionary Auth Universe:	No
Corrective Action Priority Ranking:	No NCAPS ranking
Environmental Control Indicator:	No
Institutional Control Indicator:	No
Human Exposure Controls Indicator:	N/A
Groundwater Controls Indicator:	N/A
Operating TSDF Universe:	Not reported
Full Enforcement Universe:	Not reported
Significant Non-Complier Universe:	No
Unaddressed Significant Non-Complier Universe:	No
Addressed Significant Non-Complier Universe:	No
Significant Non-Complier With a Compliance Schedule Universe:	No
Financial Assurance Required:	Not reported
Handler Date of Last Change:	2016-09-09 15:28:59.0
Recognized Trader-Importer:	No
Recognized Trader-Exporter:	No
Importer of Spent Lead Acid Batteries:	No

CON EDISON (Continued) **1019905459**

Exporter of Spent Lead Acid Batteries:	No
Recycler Activity Without Storage:	Not reported
Manifest Broker:	Not reported
Sub-Part P Indicator:	Not reported

Historic Generators:

Receive Date:	2015-07-21 00:00:00.0
Handler Name:	CON EDISON
Federal Waste Generator Description:	Small Quantity Generator
State District Owner:	NY
Large Quantity Handler of Universal Waste:	No
Recognized Trader Importer:	No
Recognized Trader Exporter:	No
Spent Lead Acid Battery Importer:	No
Spent Lead Acid Battery Exporter:	No
Current Record:	No
Non Storage Recycler Activity:	Not reported
Electronic Manifest Broker:	Not reported

Receive Date:	2015-07-21 00:00:00.0
Handler Name:	CON EDISON
Federal Waste Generator Description:	Not a generator, verified
State District Owner:	NY
Large Quantity Handler of Universal Waste:	No
Recognized Trader Importer:	No
Recognized Trader Exporter:	No
Spent Lead Acid Battery Importer:	No
Spent Lead Acid Battery Exporter:	No
Current Record:	Yes
Non Storage Recycler Activity:	Not reported
Electronic Manifest Broker:	Not reported

Q247 **CON EDISON** **NJ MANIFEST** **S120674176**
SE **345 W 215TH ST** **N/A**
1/8-1/4 **NEW YORK, NY 10034**
0.140 mi.
741 ft. **Site 2 of 14 in cluster Q**

Relative:
Lower

Actual:
23 ft.

NJ MANIFEST:

EPA Id:	NYP004809905
Mail Address:	IRVING PL 15TH FL NE
Mail City/State/Zip:	NEW YORK, NY 10003
Facility Phone:	Not reported
Emergency Phone:	Not reported
Contact:	THOMAS TEELING
Comments:	Not reported
SIC Code:	Not reported
County:	NY061
Municipal:	Not reported
Previous EPA Id:	Not reported
Gen Flag:	Not reported
Trans Flag:	Not reported
TSDF Flag:	Not reported
Name Change:	Not reported
Date Change:	Not reported

Manifest:

Manifest Number:	014466917JJK

CON EDISON (Continued) **S120674176**

EPA ID:	NYP004809905
Date Shipped:	7/20/2015
TSDF EPA ID:	NJD002200046
Transporter EPA ID:	NJ0000027193
Transporter 2 EPA ID:	Not reported
Transporter 3 EPA ID:	Not reported
Transporter 4 EPA ID:	Not reported
Transporter 5 EPA ID:	Not reported
Transporter 6 EPA ID:	Not reported
Transporter 7 EPA ID:	Not reported
Transporter 8 EPA ID:	Not reported
Transporter 9 EPA ID:	Not reported
Transporter 10 EPA ID:	Not reported
Date Trans1 Transported Waste:	Not reported
Date Trans2 Transported Waste:	Not reported
Date Trans3 Transported Waste:	Not reported
Date Trans4 Transported Waste:	Not reported
Date Trans5 Transported Waste:	Not reported
Date Trans6 Transported Waste:	Not reported
Date Trans7 Transported Waste:	Not reported
Date Trans8 Transported Waste:	Not reported
Date Trans9 Transported Waste:	Not reported
Date Trans10 Transported Waste:	Not reported
Date TSDF Received Waste:	Not reported
TSDF EPA Facility Name:	Not reported
QTY Units:	Not reported
Transporter SEQ ID:	Not reported
Transporter-1 Date:	Not reported
Waste SEQ ID:	Not reported
Waste Type Code 2:	Not reported
Waste Type Code 3:	Not reported
Waste Type Code 4:	Not reported
Waste Type Code 5:	Not reported
Waste Type Code 6:	Not reported
Date Accepted:	Not reported
Manifest Discrepancy Type:	Not reported
Data Entry Number:	Not reported
Was Load Rejected:	NEW YORK, NY 10003
Reason Load Was Rejected:	Not reported

N248 **BRITO BODY SHOP AND MECHANIC INC** **NY AST** **A100295598**
ENE **425-431 WEST 218TH STREET** **N/A**
1/8-1/4 **NEW YORK, NY 10034**
0.141 mi.
744 ft. **Site 5 of 13 in cluster N**

Relative:
Lower

Actual:
30 ft.

AST:

Name:	BRITO BODY SHOP AND MECHANIC INC
Address:	425-431 WEST 218TH STREET
City,State,Zip:	NEW YORK, NY 10034
Region:	STATE
DEC Region:	2
Site Status:	Active
Facility Id:	2-609782
Program Type:	PBS
UTM X:	591558.17396

BRITO BODY SHOP AND MECHANIC INC (Continued) **A100295598**

UTM Y: 4525005.94891
Expiration Date: 12/18/2013
Site Type: Other

Affiliation Records:

Site Id: 334660
Affiliation Type: Mail Contact
Company Name: BRITO BODY SHOP AND MECHANIC INC.
Contact Type: Not reported
Contact Name: ODALIS BRITO
Address1: 425-431 WEST 218TH STREET
Address2: Not reported
City: NEW YORK
State: NY
Zip Code: 10034
Country Code: 001
Phone: (646) 296-4644
EMail: Not reported
Fax Number: Not reported
Modified By: NRLOMBAR
Date Last Modified: 2008-12-18

Site Id: 334660
Affiliation Type: Facility Operator
Company Name: BRITO BODY SHOP AND MECHANIC INC
Contact Type: Not reported
Contact Name: ODALIS BRITO
Address1: Not reported
Address2: Not reported
City: Not reported
State: NN
Zip Code: Not reported
Country Code: 001
Phone: (212) 544-2514
EMail: Not reported
Fax Number: Not reported
Modified By: NRLOMBAR
Date Last Modified: 2008-12-18

Site Id: 334660
Affiliation Type: Emergency Contact
Company Name: ODALIS BRITO
Contact Type: Not reported
Contact Name: JUAN DELOSSANTOS
Address1: Not reported
Address2: Not reported
City: Not reported
State: NN
Zip Code: Not reported
Country Code: 999
Phone: (917) 942-0625
EMail: Not reported
Fax Number: Not reported
Modified By: NRLOMBAR
Date Last Modified: 2008-12-18

Site Id: 334660
Affiliation Type: Facility Owner

BRITO BODY SHOP AND MECHANIC INC (Continued) **A100295598**

Company Name:	ODALIS BRITO
Contact Type:	Not reported
Contact Name:	Not reported
Address1:	1505 WALTON AVE.
Address2:	Not reported
City:	BRONX
State:	NY
Zip Code:	10457
Country Code:	001
Phone:	(646) 296-4644
EMail:	Not reported
Fax Number:	Not reported
Modified By:	NRLOMBAR
Date Last Modified:	2008-12-18

Tank Info:

Tank Number:	001
Tank Id:	181021
Material Code:	0022
Common Name of Substance:	Waste Oil/Used Oil

Equipment Records:

	H00 - Tank Leak Detection - None
	I00 - Overfill - None
	E00 - Piping Secondary Containment - None
	F00 - Pipe External Protection - None
	C00 - Pipe Location - No Piping
	K00 - Spill Prevention - None
	A00 - Tank Internal Protection - None
	B01 - Tank External Protection - Painted/Asphalt Coating
	L00 - Piping Leak Detection - None
	G01 - Tank Secondary Containment - Diking (Aboveground)
	D00 - Pipe Type - No Piping
	J02 - Dispenser - Suction Dispenser
Tank Location:	Aboveground - on saddles, legs, racks, etc.... Tank bottom is elevated above grade or tank pad, allowing visual inspection.
Tank Type:	Steel/Carbon Steel/Iron
Tank Status:	In Service
Pipe Model:	Not reported
Install Date:	02/10/2001
Capacity Gallons:	250
Tightness Test Method:	NN
Date Test:	Not reported
Next Test Date:	Not reported
Date Tank Closed:	Not reported
Register:	True
Modified By:	NRLOMBAR
Last Modified:	04/14/2017
Material Name:	waste oil/used oil

R249 NNW 1/8-1/4 0.146 mi. 769 ft. | **560 W 218 ST**
560 WEST 218TH STREET
NEW YORK, NY 10034

NY AST | **U003389255**
N/A

Site 1 of 6 in cluster R

Relative: Higher

Actual: 57 ft.

AST:

Name:	560 W 218 ST
Address:	560 WEST 218TH STREET
City,State,Zip:	NEW YORK, NY 10034
Region:	STATE
DEC Region:	2
Site Status:	Active
Facility Id:	2-303860
Program Type:	PBS
UTM X:	591248.43697
UTM Y:	4525150.08072
Expiration Date:	07/14/2022
Site Type:	Apartment Building/Office Building

Affiliation Records:

Site Id:	13825
Affiliation Type:	Facility Owner
Company Name:	SAMSON MANAGEMENT, LLC C/O SELEAR REALTY LLC
Contact Type:	PROPERTY MANAGER
Contact Name:	ANDRE WILLIAMS
Address1:	97-77 QUEENS BOULEVARD
Address2:	Not reported
City:	REGO PARK
State:	NY
Zip Code:	11374
Country Code:	001
Phone:	(718) 830-0131
EMail:	Not reported
Fax Number:	Not reported
Modified By:	MFLEONAR
Date Last Modified:	2017-08-16

Site Id:	13825
Affiliation Type:	Mail Contact
Company Name:	SAMSON MANAGEMENT, LLC
Contact Type:	Not reported
Contact Name:	ALBA MELENDEZ
Address1:	97-77 QUEENS BLVD
Address2:	SUITE 710
City:	REGO PARK
State:	NY
Zip Code:	11374
Country Code:	001
Phone:	(718) 830-0131
EMail:	Not reported
Fax Number:	Not reported
Modified By:	MFLEONAR
Date Last Modified:	2017-09-21

Site Id:	13825
Affiliation Type:	Facility Operator
Company Name:	560 W 218 ST
Contact Type:	Not reported
Contact Name:	OLGA GOIRE

560 W 218 ST (Continued) **U003389255**

Address1:	Not reported
Address2:	Not reported
City:	Not reported
State:	NN
Zip Code:	Not reported
Country Code:	001
Phone:	(212) 942-0071
EMail:	Not reported
Fax Number:	Not reported
Modified By:	NRLOMBAR
Date Last Modified:	2015-09-11

Site Id:	13825
Affiliation Type:	Emergency Contact
Company Name:	SAMSON MANAGEMENT, LLC C/O SELEAR REALTY LLC
Contact Type:	Not reported
Contact Name:	ANDRE WILLIAMS
Address1:	Not reported
Address2:	Not reported
City:	Not reported
State:	NN
Zip Code:	Not reported
Country Code:	999
Phone:	(718) 830-0131
EMail:	Not reported
Fax Number:	Not reported
Modified By:	MFLEONAR
Date Last Modified:	2017-08-16

Tank Info:

Tank Number:	001
Tank Id:	16238
Material Code:	0001
Common Name of Substance:	#2 Fuel Oil (On-Site Consumption)

Equipment Records:

	B00 - Tank External Protection - None
	C00 - Pipe Location - No Piping
	F00 - Pipe External Protection - None
	G03 - Tank Secondary Containment - Vault (w/o access)
	H00 - Tank Leak Detection - None
	L09 - Piping Leak Detection - Exempt Suction Piping
	E00 - Piping Secondary Containment - None
	K00 - Spill Prevention - None
	A00 - Tank Internal Protection - None
	D01 - Pipe Type - Steel/Carbon Steel/Iron
	I04 - Overfill - Product Level Gauge (A/G)
	J02 - Dispenser - Suction Dispenser
Tank Location:	Aboveground - contact with soil.... Tank bottom rests on soil, allowing no visual inspection.
Tank Type:	Steel/Carbon Steel/Iron
Tank Status:	In Service
Pipe Model:	Not reported
Install Date:	04/10/1940
Capacity Gallons:	4000

560 W 218 ST (Continued) **U003389255**

Tightness Test Method:	-
Date Test:	Not reported
Next Test Date:	Not reported
Date Tank Closed:	Not reported
Register:	True
Modified By:	MFLEONAR
Last Modified:	08/16/2017
Material Name:	#2 fuel oil (on-site consumption)

S250 WNW 1/8-1/4 0.148 mi. 780 ft. | **235 SEAMAN AVENUE 235 SEAMAN AVENUE NEW YORK, NY 10034** | **NY AST** | **U003385283 N/A**

Site 1 of 8 in cluster S

Relative: Higher

Actual: 72 ft.

AST:

Name:	235 SEAMAN AVENUE
Address:	235 SEAMAN AVENUE
City,State,Zip:	NEW YORK, NY 10034
Region:	STATE
DEC Region:	2
Site Status:	Active
Facility Id:	2-109002
Program Type:	PBS
UTM X:	591120.33114
UTM Y:	4525027.43119
Expiration Date:	06/05/2022
Site Type:	Apartment Building/Office Building

Affiliation Records:

Site Id:	3254
Affiliation Type:	Facility Owner
Company Name:	HAWTHORNE ASSOCIATES
Contact Type:	MANAGING AGENT
Contact Name:	JOHN SATRIALE, JR
Address1:	1610 CROTON LAKE RD.
Address2:	Not reported
City:	YORKTOWN
State:	NY
Zip Code:	10596-8
Country Code:	001
Phone:	(914) 588-1166
EMail:	Not reported
Fax Number:	Not reported
Modified By:	msbaptis
Date Last Modified:	2007-07-31

Site Id:	3254
Affiliation Type:	Mail Contact
Company Name:	HAWTHORNE ASSOCIATES.LLC
Contact Type:	Not reported
Contact Name:	JOHN SATRIALE, JR
Address1:	PO BOX 57
Address2:	Not reported
City:	TALLMAN
State:	NY
Zip Code:	10982
Country Code:	001

235 SEAMAN AVENUE (Continued) **U003385283**

Phone:	(914) 588-1166
EMail:	JSAT67@VERIZON.NET
Fax Number:	Not reported
Modified By:	ACDANIEL
Date Last Modified:	2017-09-15

Site Id:	3254
Affiliation Type:	Facility Operator
Company Name:	235 SEAMAN AVENUE
Contact Type:	Not reported
Contact Name:	VICTOR GARCIA
Address1:	Not reported
Address2:	Not reported
City:	Not reported
State:	NN
Zip Code:	Not reported
Country Code:	001
Phone:	3476) 003-733
EMail:	Not reported
Fax Number:	Not reported
Modified By:	KAKYER
Date Last Modified:	2012-07-03

Site Id:	3254
Affiliation Type:	Emergency Contact
Company Name:	HAWTHORNE ASSOCIATES
Contact Type:	Not reported
Contact Name:	JOHN SATRIALE, JR
Address1:	Not reported
Address2:	Not reported
City:	Not reported
State:	NN
Zip Code:	Not reported
Country Code:	999
Phone:	(917) 588-1166
EMail:	Not reported
Fax Number:	Not reported
Modified By:	msbaptis
Date Last Modified:	2007-07-31

Tank Info:

Tank Number:	001
Tank Id:	5501
Material Code:	0001
Common Name of Substance:	#2 Fuel Oil (On-Site Consumption)

Equipment Records:

B00 - Tank External Protection - None
F00 - Pipe External Protection - None
G03 - Tank Secondary Containment - Vault (w/o access)
H00 - Tank Leak Detection - None
K01 - Spill Prevention - Catch Basin
L09 - Piping Leak Detection - Exempt Suction Piping
D08 - Pipe Type - Equivalent Technology
E00 - Piping Secondary Containment - None

235 SEAMAN AVENUE (Continued) **U003385283**

A00 - Tank Internal Protection - None
C01 - Pipe Location - Aboveground
I05 - Overfill - Vent Whistle
J02 - Dispenser - Suction Dispenser

Tank Location:	Aboveground - contact with soil.... Tank bottom rests on soil, allowing no visual inspection.
Tank Type:	Steel/Carbon Steel/Iron
Tank Status:	In Service
Pipe Model:	Not reported
Install Date:	01/01/1957
Capacity Gallons:	4000
Tightness Test Method:	NN
Date Test:	Not reported
Next Test Date:	Not reported
Date Tank Closed:	Not reported
Register:	True
Modified By:	ACDANIEL
Last Modified:	09/15/2017
Material Name:	#2 fuel oil (on-site consumption)

M251 **533 WEST 218TH STREET** **NY LTANKS** **S104275558**
NNW **533 WEST 218TH STREET** **NY Spills** **N/A**
1/8-1/4 **NEW YORK CITY, NY**
0.148 mi.
780 ft. **Site 7 of 8 in cluster M**

Relative:
Higher

Actual:
52 ft.

LTANKS:

Name:	533 WEST 218TH STREET
Address:	533 WEST 218TH STREET
City,State,Zip:	NEW YORK CITY, NY
Spill Number/Closed Date:	8908798 / 1992-09-30
Facility ID:	8908798
Site ID:	143179
Spill Date:	1989-12-06
Spill Cause:	Tank Test Failure
Spill Source:	Commercial/Industrial
Spill Class:	B3
Cleanup Ceased:	1992-09-30
SWIS:	3101
Investigator:	BATTISTA
Referred To:	Not reported
Reported to Dept:	1989-12-06
CID:	Not reported
Water Affected:	Not reported
Spill Notifier:	Tank Tester
Last Inspection:	Not reported
Recommended Penalty:	False
Meets Standard:	False
UST Involvement:	False
Remediation Phase:	0
Date Entered In Computer:	1989-12-07
Spill Record Last Update:	1994-05-12
Spiller Name:	Not reported
Spiller Company:	COLUMBIA UNIVERSITY
Spiller Address:	Not reported
Spiller County:	001
Spiller Contact:	Not reported
Spiller Phone:	Not reported

533 WEST 218TH STREET (Continued) **S104275558**

Spiller Extention:	Not reported
DEC Region:	2
DER Facility ID:	274465
DEC Memo:	""
Remarks:	"5K TANK FAILED HORNER EZY CHECK WITH A GROSS LEAK, WILL EXCAVATE, ISOLATE & RETEST."

All TTF:

Facility ID:	8908798
Spill Number:	8908798
Spill Tank Test:	1536525
Site ID:	143179
Tank Number:	Not reported
Tank Size:	0
Material:	0001
EPA UST:	Not reported
UST:	Not reported
Cause:	Not reported
Source:	Not reported
Test Method:	00
Test Method 2:	Unknown
Leak Rate:	.00
Gross Fail:	Not reported
Modified By:	Spills
Last Modified Date:	Not reported

All Materials:

Site ID:	143179
Operable Unit ID:	936067
Operable Unit:	01
Material ID:	441987
Material Code:	0001A
Material Name:	#2 fuel oil
Case No.:	Not reported
Material FA:	Petroleum
Quantity:	-1.00
Units:	Not reported
Recovered:	.00
Oxygenate:	Not reported

Name:	COLUMBIA BAKERSFIELD
Address:	533 WEST 218TH STREET
City,State,Zip:	NEW YORK, NY
Spill Number/Closed Date:	9401122 / 2003-09-08
Facility ID:	9401122
Site ID:	143180
Spill Date:	1994-04-15
Spill Cause:	Tank Failure
Spill Source:	Non Major Facility > 1,100 gal
Spill Class:	B3
Cleanup Ceased:	Not reported
SWIS:	3101
Investigator:	SIGONA
Referred To:	Not reported
Reported to Dept:	1994-04-15
CID:	Not reported

533 WEST 218TH STREET (Continued) **S104275558**

Water Affected:	HARLEM RIVER
Spill Notifier:	Federal Government
Last Inspection:	Not reported
Recommended Penalty:	False
Meets Standard:	False
UST Involvement:	False
Remediation Phase:	0
Date Entered In Computer:	1994-05-16
Spill Record Last Update:	2003-09-08
Spiller Name:	LORETTA GREENHOLTZ
Spiller Company:	COLUMBIA UNIVERSITY
Spiller Address:	500 WEST 120TH STREET
Spiller County:	001
Spiller Contact:	Not reported
Spiller Phone:	Not reported
Spiller Extention:	Not reported
DEC Region:	2
DER Facility ID:	122121
DEC Memo:	""
Remarks:	"NO DETAILS ON SPILL. NYC DEP. NOTFIED. SENT OUT A TEAM TO INVESTIGATE. DEC RESPONDED AT 12;00 NOON. MEG. HIRED BY COLUMBIA UNIVERSITY TO CONTAIN OIL. COLUMBIA FOLLOWED UP TO TEST LINE/EXCAVATE AND ISO"

All Materials:

Site ID:	143180
Operable Unit ID:	998468
Operable Unit:	01
Material ID:	384890
Material Code:	0001A
Material Name:	#2 fuel oil
Case No.:	Not reported
Material FA:	Petroleum
Quantity:	.00
Units:	G
Recovered:	.00
Oxygenate:	Not reported

Name:	COLUMBIA BAKERSFIELD
Address:	533 WEST 218TH STREET
City,State,Zip:	NEW YORK, NY
Spill Number/Closed Date:	9404684 / 2003-09-08
Facility ID:	9404684
Site ID:	143182
Spill Date:	1994-07-01
Spill Cause:	Tank Failure
Spill Source:	Non Major Facility > 1,100 gal
Spill Class:	B3
Cleanup Ceased:	Not reported
SWIS:	3101
Investigator:	SIGONA
Referred To:	Not reported
Reported to Dept:	1994-07-06
CID:	Not reported
Water Affected:	Not reported
Spill Notifier:	Responsible Party
Last Inspection:	Not reported

533 WEST 218TH STREET (Continued) **S104275558**

Recommended Penalty:	False
Meets Standard:	False
UST Involvement:	False
Remediation Phase:	0
Date Entered In Computer:	1994-10-05
Spill Record Last Update:	2003-09-08
Spiller Name:	LORETTA GREENHOLTZ
Spiller Company:	COLUMBIA UNIVERSITY
Spiller Address:	500 WEST 120 STREET
Spiller County:	001
Spiller Contact:	Not reported
Spiller Phone:	Not reported
Spiller Extention:	Not reported
DEC Region:	2
DER Facility ID:	122121
DEC Memo:	""
Remarks:	"DISCOVERED Free PRODUCT in WELL. SITE MONITOR, ANTHONY SIGONA WAS NOTIFIED ON JULY 1, 1994 & IS AWARE OF SITE. DEC SIGONA HAS FACILITY UNDER A STIPULATION AGREEMENT TRC TO PROVIDE A RECOVERY SYSTEM."

All Materials:

Site ID:	143182
Operable Unit ID:	998807
Operable Unit:	01
Material ID:	381288
Material Code:	0001A
Material Name:	#2 fuel oil
Case No.:	Not reported
Material FA:	Petroleum
Quantity:	.00
Units:	L
Recovered:	.00
Oxygenate:	Not reported

SPILLS:

Name:	COLUMBIA BAKERSFIELD
Address:	533 WEST 218TH STREET
City,State,Zip:	NEW YORK, NY
Spill Number/Closed Date:	9401193 / 2003-09-08
Facility ID:	9401193
Facility Type:	ER
DER Facility ID:	122121
Site ID:	143181
DEC Region:	2
Spill Cause:	Equipment Failure
Spill Class:	B3
SWIS:	3101
Spill Date:	1994-04-23
Investigator:	SIGONA
Referred To:	Not reported
Reported to Dept:	1994-04-25
CID:	Not reported
Water Affected:	Not reported
Spill Source:	Non Major Facility > 1,100 gal
Spill Notifier:	Responsible Party
Cleanup Ceased:	Not reported

533 WEST 218TH STREET (Continued) **S104275558**

Cleanup Meets Std:	False
Last Inspection:	Not reported
Recommended Penalty:	False
UST Trust:	False
Remediation Phase:	0
Date Entered In Computer:	1994-04-29
Spill Record Last Update:	2003-09-08
Spiller Name:	LORETTA GREENHOLTZ
Spiller Company:	COLUMBIA UNIVERSITY
Spiller Address:	500 WEST 120TH STREET
Spiller Company:	001
Contact Name:	Not reported
DEC Memo:	""
Remarks:	"FUEL LINE LEAK UCG WAS NOTIFIED. BOOM & SWEEP HAVE BEEN DEPLOYED BY MILLER ENVIR. 516-369-4900. E.E.S WAS ALSO CALLED IN TO FOLLOW UP. 914-948-8076. DEC SIGONA MONITORING CLEANUP"

All Materials:

Site ID:	143181
Operable Unit ID:	995042
Operable Unit:	01
Material ID:	384958
Material Code:	0001A
Material Name:	#2 fuel oil
Case No.:	Not reported
Material FA:	Petroleum
Quantity:	.00
Units:	G
Recovered:	.00
Oxygenate:	Not reported

Name:	COLUMBIA BAKERFIELD
Address:	533 WEST 218TH STREET
City,State,Zip:	NEW YORK, NY
Spill Number/Closed Date:	9407368 / 2003-09-08
Facility ID:	9407368
Facility Type:	ER
DER Facility ID:	122121
Site ID:	143183
DEC Region:	2
Spill Cause:	Equipment Failure
Spill Class:	B3
SWIS:	3101
Spill Date:	1994-08-31
Investigator:	SIGONA
Referred To:	Not reported
Reported to Dept:	1994-08-31
CID:	Not reported
Water Affected:	Not reported
Spill Source:	Non Major Facility > 1,100 gal
Spill Notifier:	Responsible Party
Cleanup Ceased:	Not reported
Cleanup Meets Std:	False
Last Inspection:	Not reported
Recommended Penalty:	False
UST Trust:	False
Remediation Phase:	0

533 WEST 218TH STREET (Continued) **S104275558**

Date Entered In Computer:	1994-10-24
Spill Record Last Update:	2003-09-08
Spiller Name:	LORETTA GREENHOLTZ
Spiller Company:	COLUMBIA UNIVERSITY
Spiller Address:	500 WEST 120TH STREET
Spiller Company:	001
Contact Name:	Not reported
DEC Memo:	""
Remarks:	"A JOINT FROM AN ABOVE GROUND TANK GAVE WAY-OIL WAS RELEASED -TRC WILL EVALUATETO CLEAN UP= AETC IS HAZMAT WASTE VENDOR. SPILL ON SOIL FROM 275 GAL.-SLOW DRIP-SUSPECT LAST NIGHT, FOUND THIS MORNING."

All Materials:

Site ID:	143183
Operable Unit ID:	1004797
Operable Unit:	01
Material ID:	380375
Material Code:	0001A
Material Name:	#2 fuel oil
Case No.:	Not reported
Material FA:	Petroleum
Quantity:	25.00
Units:	G
Recovered:	.00
Oxygenate:	Not reported

Name:	COLUMBIA BAKER FIELD
Address:	533 WEST 218TH STREET
City,State,Zip:	NEW YORK, NY
Spill Number/Closed Date:	9904792 / 2003-09-08
Facility ID:	9904792
Facility Type:	ER
DER Facility ID:	122121
Site ID:	143184
DEC Region:	2
Spill Cause:	Equipment Failure
Spill Class:	B3
SWIS:	3101
Spill Date:	1999-07-22
Investigator:	SIGONA
Referred To:	Not reported
Reported to Dept:	1999-07-22
CID:	270
Water Affected:	Not reported
Spill Source:	Non Major Facility > 1,100 gal
Spill Notifier:	Affected Persons
Cleanup Ceased:	Not reported
Cleanup Meets Std:	False
Last Inspection:	Not reported
Recommended Penalty:	False
UST Trust:	False
Remediation Phase:	0
Date Entered In Computer:	1999-07-22
Spill Record Last Update:	2003-09-08
Spiller Name:	LORETTA GREENHOLTZ
Spiller Company:	COLUMBIA UNIVERSITY
Spiller Address:	500 WEST 120TH STREET

533 WEST 218TH STREET (Continued) **S104275558**

Spiller Company: 001
Contact Name: DIANE GOSSETT
DEC Memo: ""
Remarks: "#2 FO TANK HAS CONTAMINATED SOIL & 1 GASOLINE TANK HAS CONTAMINATED SOIL. SOME GROUNDWATER HAS BEEN NOTICED NEAR GASOLINE TANK. ALL TANKS AT SAME LOCATION"

All Materials:
Site ID: 143184
Operable Unit ID: 1079234
Operable Unit: 01
Material ID: 301120
Material Code: 0001A
Material Name: #2 fuel oil
Case No.: Not reported
Material FA: Petroleum
Quantity: .00
Units: G
Recovered: .00
Oxygenate: Not reported

Site ID: 143184
Operable Unit ID: 1079234
Operable Unit: 01
Material ID: 301121
Material Code: 0009
Material Name: gasoline
Case No.: Not reported
Material FA: Petroleum
Quantity: .00
Units: G
Recovered: .00
Oxygenate: Not reported

M252 **COLUMBIA UNIVERSITY** **NY UST** **U003074982**
NNW **533 W 218TH STREET** **NY AST** **N/A**
1/8-1/4 **NEW YORK, NY 10034**
0.148 mi.
780 ft. **Site 8 of 8 in cluster M**

Relative:
Higher

Actual:
52 ft.

UST:
Name: COLUMBIA UNIVERSITY
Address: 533 W 218TH STREET
City,State,Zip: NEW YORK, NY 10034
Id/Status: 2-601514 / Unregulated/Closed
Program Type: PBS
Region: STATE
DEC Region: 2
Expiration Date: N/A
UTM X: 591379.48892
UTM Y: 4525126.08384
Site Type: School

Affiliation Records:
Site Id: 23476
Affiliation Type: Facility Owner
Company Name: COLUMBIA UNIVERSITY
Contact Type: Not reported

COLUMBIA UNIVERSITY (Continued) **U003074982**

Contact Name:	Not reported
Address1:	410 W 118TH STREET
Address2:	Not reported
City:	NEW YORK
State:	NY
Zip Code:	10027
Country Code:	001
Phone:	(212) 567-0404
EMail:	Not reported
Fax Number:	Not reported
Modified By:	TRANSLAT
Date Last Modified:	2004-03-04

Site Id:	23476
Affiliation Type:	Mail Contact
Company Name:	COLUMBIA UNIVERSITY
Contact Type:	Not reported
Contact Name:	JOSEPH MANNA
Address1:	533 WEST 218TH STREET
Address2:	Not reported
City:	NEW YORK
State:	NY
Zip Code:	10034
Country Code:	001
Phone:	(212) 567-0404
EMail:	Not reported
Fax Number:	Not reported
Modified By:	TRANSLAT
Date Last Modified:	2004-03-04

Site Id:	23476
Affiliation Type:	Facility Operator
Company Name:	COLUMBIA UNIVERSITY
Contact Type:	Not reported
Contact Name:	ANSON LEACOOK
Address1:	Not reported
Address2:	Not reported
City:	Not reported
State:	NN
Zip Code:	Not reported
Country Code:	001
Phone:	(212) 854-8909
EMail:	Not reported
Fax Number:	Not reported
Modified By:	TRANSLAT
Date Last Modified:	2004-03-04

Site Id:	23476
Affiliation Type:	Emergency Contact
Company Name:	COLUMBIA UNIVERSITY
Contact Type:	Not reported
Contact Name:	ANSON LEACOOK
Address1:	Not reported
Address2:	Not reported
City:	Not reported
State:	NN
Zip Code:	Not reported

COLUMBIA UNIVERSITY (Continued) **U003074982**

Country Code:	001
Phone:	(212) 854-8909
EMail:	Not reported
Fax Number:	Not reported
Modified By:	TRANSLAT
Date Last Modified:	2004-03-04

Tank Info:

Tank Number:	001
Tank ID:	46560
Tank Status:	Closed - Removed
Material Name:	Closed - Removed
Capacity Gallons:	2000
Install Date:	Not reported
Date Tank Closed:	11/01/2000
Registered:	True
Tank Location:	Underground
Tank Type:	Steel/carbon steel
Material Code:	0001
Common Name of Substance:	#2 Fuel Oil (On-Site Consumption)

Tightness Test Method:	03
Date Test:	06/01/1990
Next Test Date:	Not reported
Pipe Model:	Not reported
Modified By:	TRANSLAT
Last Modified:	04/14/2017

Equipment Records:

B00 - Tank External Protection - None
C00 - Pipe Location - No Piping
H00 - Tank Leak Detection - None
I00 - Overfill - None
A01 - Tank Internal Protection - Epoxy Liner
D01 - Pipe Type - Steel/Carbon Steel/Iron
F01 - Pipe External Protection - Painted/Asphalt Coating
J02 - Dispenser - Suction Dispenser
G00 - Tank Secondary Containment - None

Tank Number:	002
Tank ID:	46561
Tank Status:	Closed - Removed
Material Name:	Closed - Removed
Capacity Gallons:	5000
Install Date:	Not reported
Date Tank Closed:	Not reported
Registered:	True
Tank Location:	Underground
Tank Type:	Steel/carbon steel
Material Code:	0001
Common Name of Substance:	#2 Fuel Oil (On-Site Consumption)

Tightness Test Method:	03
Date Test:	06/01/1990
Next Test Date:	Not reported

COLUMBIA UNIVERSITY (Continued) **U003074982**

Pipe Model: Not reported
Modified By: TRANSLAT
Last Modified: 04/14/2017

Equipment Records:

B00 - Tank External Protection - None
C00 - Pipe Location - No Piping
H00 - Tank Leak Detection - None
I00 - Overfill - None
A01 - Tank Internal Protection - Epoxy Liner
D01 - Pipe Type - Steel/Carbon Steel/Iron
F01 - Pipe External Protection - Painted/Asphalt Coating
J02 - Dispenser - Suction Dispenser
G00 - Tank Secondary Containment - None

Tank Number: 004
Tank ID: 46563
Tank Status: Closed - Removed
Material Name: Closed - Removed
Capacity Gallons: 2000
Install Date: Not reported
Date Tank Closed: Not reported
Registered: True
Tank Location: Underground
Tank Type: Steel/carbon steel
Material Code: 0001
Common Name of Substance: #2 Fuel Oil (On-Site Consumption)

Tightness Test Method: ZZ
Date Test: 06/01/1990
Next Test Date: Not reported
Pipe Model: Not reported
Modified By: TRANSLAT
Last Modified: 04/14/2017

Equipment Records:

B00 - Tank External Protection - None
C00 - Pipe Location - No Piping
A01 - Tank Internal Protection - Epoxy Liner
G03 - Tank Secondary Containment - Vault (w/o access)
H00 - Tank Leak Detection - None
I00 - Overfill - None
D01 - Pipe Type - Steel/Carbon Steel/Iron
F01 - Pipe External Protection - Painted/Asphalt Coating
J02 - Dispenser - Suction Dispenser

Tank Number: 007
Tank ID: 46566
Tank Status: Closed - Removed
Material Name: Closed - Removed
Capacity Gallons: 1080
Install Date: Not reported
Date Tank Closed: Not reported
Registered: True
Tank Location: Underground
Tank Type: Steel/carbon steel

COLUMBIA UNIVERSITY (Continued) **U003074982**

Material Code: 0009
Common Name of Substance: Gasoline

Tightness Test Method: 03
Date Test: 06/01/1990
Next Test Date: Not reported
Pipe Model: Not reported
Modified By: TRANSLAT
Last Modified: 04/14/2017

Equipment Records:

B00 - Tank External Protection - None
C00 - Pipe Location - No Piping
G03 - Tank Secondary Containment - Vault (w/o access)
H00 - Tank Leak Detection - None
I00 - Overfill - None
A01 - Tank Internal Protection - Epoxy Liner
D01 - Pipe Type - Steel/Carbon Steel/Iron
F01 - Pipe External Protection - Painted/Asphalt Coating
J02 - Dispenser - Suction Dispenser

AST:

Name: COLUMBIA UNIVERSITY
Address: 533 W 218TH STREET
City,State,Zip: NEW YORK, NY 10034
Region: STATE
DEC Region: 2
Site Status: Unregulated/Closed
Facility Id: 2-601514
Program Type: PBS
UTM X: 591379.48892
UTM Y: 4525126.08384
Expiration Date: N/A
Site Type: School

Affiliation Records:

Site Id: 23476
Affiliation Type: Facility Owner
Company Name: COLUMBIA UNIVERSITY
Contact Type: Not reported
Contact Name: Not reported
Address1: 410 W 118TH STREET
Address2: Not reported
City: NEW YORK
State: NY
Zip Code: 10027
Country Code: 001
Phone: (212) 567-0404
EMail: Not reported
Fax Number: Not reported
Modified By: TRANSLAT
Date Last Modified: 2004-03-04

Site Id: 23476
Affiliation Type: Mail Contact
Company Name: COLUMBIA UNIVERSITY
Contact Type: Not reported
Contact Name: JOSEPH MANNA

COLUMBIA UNIVERSITY (Continued) **U003074982**

Address1:	533 WEST 218TH STREET
Address2:	Not reported
City:	NEW YORK
State:	NY
Zip Code:	10034
Country Code:	001
Phone:	(212) 567-0404
EMail:	Not reported
Fax Number:	Not reported
Modified By:	TRANSLAT
Date Last Modified:	2004-03-04

Site Id:	23476
Affiliation Type:	Facility Operator
Company Name:	COLUMBIA UNIVERSITY
Contact Type:	Not reported
Contact Name:	ANSON LEACOOK
Address1:	Not reported
Address2:	Not reported
City:	Not reported
State:	NN
Zip Code:	Not reported
Country Code:	001
Phone:	(212) 854-8909
EMail:	Not reported
Fax Number:	Not reported
Modified By:	TRANSLAT
Date Last Modified:	2004-03-04

Site Id:	23476
Affiliation Type:	Emergency Contact
Company Name:	COLUMBIA UNIVERSITY
Contact Type:	Not reported
Contact Name:	ANSON LEACOOK
Address1:	Not reported
Address2:	Not reported
City:	Not reported
State:	NN
Zip Code:	Not reported
Country Code:	001
Phone:	(212) 854-8909
EMail:	Not reported
Fax Number:	Not reported
Modified By:	TRANSLAT
Date Last Modified:	2004-03-04

Tank Info:

Tank Number:	003
Tank Id:	46562
Material Code:	0001
Common Name of Substance:	#2 Fuel Oil (On-Site Consumption)

Equipment Records:

B00 - Tank External Protection - None
C00 - Pipe Location - No Piping

COLUMBIA UNIVERSITY (Continued) **U003074982**

	G03 - Tank Secondary Containment - Vault (w/o access)
	H00 - Tank Leak Detection - None
	I00 - Overfill - None
	A01 - Tank Internal Protection - Epoxy Liner
	D01 - Pipe Type - Steel/Carbon Steel/Iron
	F01 - Pipe External Protection - Painted/Asphalt Coating
	J02 - Dispenser - Suction Dispenser
Tank Location:	Aboveground - contact with soil.... Tank bottom rests on soil, allowing no visual inspection.
Tank Type:	Steel/Carbon Steel/Iron
Tank Status:	Closed - Removed
Pipe Model:	Not reported
Install Date:	Not reported
Capacity Gallons:	2000
Tightness Test Method:	03
Date Test:	06/01/1990
Next Test Date:	Not reported
Date Tank Closed:	Not reported
Register:	True
Modified By:	TRANSLAT
Last Modified:	04/14/2017
Material Name:	#2 fuel oil (on-site consumption)

Tank Number:	005
Tank Id:	46564
Material Code:	0001
Common Name of Substance:	#2 Fuel Oil (On-Site Consumption)

Equipment Records:

	C00 - Pipe Location - No Piping
	B00 - Tank External Protection - None
	H00 - Tank Leak Detection - None
	I00 - Overfill - None
	A01 - Tank Internal Protection - Epoxy Liner
	D01 - Pipe Type - Steel/Carbon Steel/Iron
	F01 - Pipe External Protection - Painted/Asphalt Coating
	J02 - Dispenser - Suction Dispenser
	G00 - Tank Secondary Containment - None
Tank Location:	Aboveground - contact with soil.... Tank bottom rests on soil, allowing no visual inspection.
Tank Type:	Steel/Carbon Steel/Iron
Tank Status:	Closed - Removed
Pipe Model:	Not reported
Install Date:	Not reported
Capacity Gallons:	275
Tightness Test Method:	ZZ
Date Test:	06/01/1990
Next Test Date:	Not reported
Date Tank Closed:	Not reported
Register:	True
Modified By:	TRANSLAT
Last Modified:	04/14/2017
Material Name:	#2 fuel oil (on-site consumption)

Tank Number:	006

COLUMBIA UNIVERSITY (Continued) **U003074982**

Tank Id:	46565
Material Code:	0001
Common Name of Substance:	#2 Fuel Oil (On-Site Consumption)

Equipment Records:

B00 - Tank External Protection - None
C00 - Pipe Location - No Piping
H00 - Tank Leak Detection - None
I00 - Overfill - None
A01 - Tank Internal Protection - Epoxy Liner
D01 - Pipe Type - Steel/Carbon Steel/Iron
F01 - Pipe External Protection - Painted/Asphalt Coating
G00 - Tank Secondary Containment - None
J02 - Dispenser - Suction Dispenser

Tank Location:	Aboveground - contact with soil.... Tank bottom rests on soil, allowing no visual inspection.
Tank Type:	Steel/Carbon Steel/Iron
Tank Status:	Closed - Removed
Pipe Model:	Not reported
Install Date:	Not reported
Capacity Gallons:	275
Tightness Test Method:	ZZ
Date Test:	06/01/1990
Next Test Date:	Not reported
Date Tank Closed:	Not reported
Register:	True
Modified By:	TRANSLAT
Last Modified:	04/14/2017
Material Name:	#2 fuel oil (on-site consumption)

Q253 **MANHATTAN DISTR. 8 (OLD BX W. 7) DOS -DDC** **NY LTANKS** **S102659627**
ESE **4036 9TH AVE** **N/A**
1/8-1/4 **NEW YORK CITY, NY**
0.149 mi.
785 ft. **Site 3 of 14 in cluster Q**

Relative:
Lower

Actual:
27 ft.

LTANKS:

Name:	MANHATTAN DISTR. 8 (OLD BX W. 7) DOS -DDC
Address:	4036 9TH AVE
City,State,Zip:	NEW YORK CITY, NY
Spill Number/Closed Date:	9705837 / Not Reported
Facility ID:	9705837
Site ID:	281007
Spill Date:	1997-08-14
Spill Cause:	Tank Test Failure
Spill Source:	Commercial/Industrial
Spill Class:	B3
Cleanup Ceased:	Not reported
SWIS:	3101
Investigator:	ADZHITOM
Referred To:	SOIL BORINGS TO ADVANCE
Reported to Dept:	1997-08-14
CID:	369
Water Affected:	Not reported
Spill Notifier:	Other
Last Inspection:	Not reported
Recommended Penalty:	False

MANHATTAN DISTR. 8 (OLD BX W. 7) DOS -DDC (Continued) **S102659627**

Meets Standard:	False
UST Involvement:	False
Remediation Phase:	1
Date Entered In Computer:	1997-08-14
Spill Record Last Update:	2019-10-22
Spiller Name:	MR DI GERALAMO
Spiller Company:	NY SANITATION DEPT
Spiller Address:	4036 9TH AVE
Spiller County:	001
Spiller Contact:	MR DI GERALAMO
Spiller Phone:	(718) 334-9138
Spiller Extention:	Not reported
DEC Region:	2
DER Facility ID:	228191
DEC Memo:	"Prior to Sept, 2004 data translation this spill Lead_DEC Field was KOLLEENY 10/04/05: Spill case transferred from J. Kolleeny to A. Zhitomirsky, who is DEC project manager for this DDC site. - J. Kolleeny 10/07/2005 The site has free product plume. AZ 10/24/2005 Quaterly Report from 5/24/2005 from LiRo was reviewed in July 2005. Reviewed and approved proposed soil boring locations for the first round of soil sampling. AZ 1/24/07 At the meeting with DDC/URS on January 10, 2007, the site was discussed. URS will prepare a site map with existing borings/wells and tank locations. A site visit will be arranged. AZ 3-17-2009 An e-mail was sent to Jane Staten (URS): What's the status of this spill? I do not have any updates since 2007. AZ 3-17-2008 J. Staten replied that she contacted Mike Murphy,DSNY, about this spill number. URS wantS to make sure which tank the spill report is referring to before they spend the money for an investigation. AZ Michael R. Murphy NYC Department of Sanitation Facilities & Equipment 125 Worth Street, Room 823B New York, N.Y. 10013 (T) 646-885-4876 (C) 646-235-3041 (E) mrmurphy@dsny.nyc.gov 9-2-09 URS in their report dated April 24-09 stated that they continue to research spill #9705837. AZ 1-11-10 Reviewed free product recovery and groundwater monitoring data for the period April through June 2009. VOCs were detected in wells LMW-09 and LMW-11 ranging from 1,530 ppb to 1,017 ppb respectively. Contaminant concentrations increased in a couple of wells this quarter. AZ 4-5-2010 Reviewed a URS's report dated February 1, 2010. No free product has been detected at the site in over six months. URS will reduce the frequency of the product recovery visits from monthly to quarterly. VOC concentrations ranged from 6 ppb to 350 ppb. AZ 6-3-2011 An e-mail was sent to K. Shenahan: Dear Kevin, I have reviewed a report covering the period of October - December 2010 and dated April 28, 2010. The report provided a table with bulk storage records. This table indicated that a number of discrepancies exist between the URS records and the current PBS records including contents, status and capacity of tanks. A field inspection should be performed by URS. A reconciliation of existing tanks, past site plans, tank closure reports and NYSDEC's PBS registry data should be performed. URS should verify how many USTs were historically present and/or may still be located on site. Size, status (active/closed in place/removed) and contents of the existing/closed in place/removed tanks should be confirmed. Corrected detailed information should be reported to the DEC PBS Section and included in next monitoring report. AZ 11-7-2011 An email was sent to URS (Kevin Shenahan): Dear Kevin, I have reviewed a report covering the period of January - March 2011 and dated July 28, 2011. The report provided a table with

MANHATTAN DISTR. 8 (OLD BX W. 7) DOS -DDC (Continued) **S102659627**

bulk storage records. This table indicated that a number of discrepancies exist between the URS records and the current PBS records including contents, status and capacity of tanks. During a recent site visit, URS confirmed the accuracy of the status of several tanks. However, the status of many tanks is still unknown. The tank status should finalized in the next monitoring report. Corrected detailed information should be reported to the DEC PBS Section. Sincerely, Alexander Zhitomirsky Engineering Geologist 2 NYSDEC Region 2 Division of Environmental Remediation AZ 7-31-2012 The following e-mail was sent to URS/V. Brevdo/M. Asbagh: Dear Kevin, I have received a groundwater monitoring data report for the first quarter 2012 and dated May 1, 2012. This report evaluated criteria for closure of spill #9705837. According to the report, the source of contamination was at Tank Area 4 and 5, which contained a 2,000-gallon gasoline UST (Area 4) and 1,000-gallon waste oil UST (Area 5). The tanks in Area 4 were removed in 1994 and the tank in Area 5 was replaced in 2000. However, spill report #9705837 states that spill#9705837 was reported when 5,000-gallon #2 fuel tank failed the test. This discrepancy should be resolved. Sincerely, Alexander Zhitomirsky Engineering Geologist 2 NYSDEC Region 2 Division of Environmental Remediation AZ 3/15/2013 Reviewed report dated 10-11-2012. The report requested that this spill number is transferred to Manhattan West 8 site. This spill is already attributed to Manhattan West 8 site. AZ 5/28/2013 Reviewed a proposed Work Plan dated February 20, 2013. Discussed the ste with K. Shenahan over the phone. An e-mail was sent to K. Shenahan/V. brevdo/M. Asbagh: Dear Kevin, I have reviewed a Work Plan for the above site dated February 20, 2013. The Work Plan calls for investigation of a 5,000 gallon UST which failed a tightness test. This tank was presumably closed in place. The Work Plan submitted by URS is conditionally approved. URS should proceed with a geophysical survey of the designated areas. However, the Work Plan has not recommended any investigation of the piping and fill port associated with this UST. Also, only one well was recommended for installation. If soil contamination is encountered, three monitoring wells should be installed. After geophysical survey is completed, a map with the proposed soil boring locations should be submitted to DEC. The Work Plan should be modified to reflect the above mentioned comments and submitted to DEC. Sincerely, Alex Zhitomirsky 5-28-2013 E-mail from K. Shenahan: Alex, Thanks for the conditional approval. We will send you the results of the geophysical investigation and review the best locations for borings and wells. In addition, we will include investigation of remote fill and piping to the extend feasible. This will also be reviewed with you prior to drilling. Kevin J. Shanahan 7-29-2013 Contacted Kevin Shenahan. The geophysical showed potentially 3 USTs. A lot of potential piping was discovered. Nothing has been done at the site before. There two options: 1. Sample soil and ground water and if contamination is found, excavate the tanks and piping, if feasible. 2. Excavate the tanks and piping if feasible. Kevin will contact DDC and look for their input. AZ 8-6-2013 The following e-mail was received from K. Shenahan (URS): Alex, As you requested, URS is re-issuing this e-mail documenting the boring locations and plan to install groundwater monitoring wells in accordance with the approved March 8, 2013 Work Plan. A total of 15 borings are proposed. If petroleum contamination is encountered, we will install at three groundwater monitoring wells around each tank and sample groundwater. We will also install additional wells as

MANHATTAN DISTR. 8 (OLD BX W. 7) DOS -DDC (Continued) **S102659627**

necessary to delineate the extent of free product or dissolved phase contamination. We have also attached the geophysical survey report for your files. Thanks, Kevin J. Shanahan 8-13-2013 The following e-mail was sent to K. Shenahan/V. Brevdo/M. Asbagh/H. Roberts: Dear Kevin, I have reviewed a modified Work Plan to install soil borings and groundwater monitoring wells. The Responsible Party and Contractors are responsible for the safe execution of the Work Plan. Sincerely, Alexander Zhitomirsky 4-10-2014 The following e-mail was sent to K. Shenahan and V. Brevdo: Dear Kevin, I have reviewed an Investigation Summary and Remedial Plan for the above site. The Remedial Plan for this site proposed removal of tank#008 and any remaining piping within the footprint of the excavation. Also, limited soil excavation will be performed. I concur with this Work Plan. Former fill port should located and excavated, if feasible. Post excavation samples should be taken. URS should include proposed number and locations of the post excavation samples in the Design Analysis Report. The Responsible Party and Contractors are responsible for the safe execution of the Work Plan. Sincerely, Alexander Zhitomirsky 9-19-2014 An e-mail was sent to K. Shenahan/V. Brevdo: Dear Kevin, I have reviewed a Design Analysis Report (DAR) for this site received on July 1, 2014. DAR proposed removal of tank#008 and any remaining piping within the footprint of the excavation. Also, limited soil excavation and additional investigation will be performed. I concur with these proposals. Former fill port should be located and excavated, if feasible. Post excavation samples should be taken. The Responsible Party and its contractors are solely responsible for the safe execution of all invasive work performed at the site, and in particular, are responsible for identifying subsurface utilities and safeguarding the structural integrity of any excavations, buildings, utilities, and other structures both on and off site that may be adversely affected by the work. The Responsible Party and its contractors must obtain any local, state or federal permits or approvals that may be required to perform the work necessary to address this spill. Furthermore, the Responsible Party and its contractors are solely responsible for the implementation of all appropriate health and safety measures during the performance of this work. Sincerely, Alexander Zhitomirsky 10-13-2015 Reviewed a monitoring report through the Third Quarter of 2015, and dated December 19, 2014. Tank No. 008 and surrounding soil will be excavated. DEC approved the excavation in September 2014. Two monitoring wells will be decommissioned prior to the remediation work, and replaced once the excavation is completed. It is likely that petroleum contamination is present beneath the building. A chemical oxidant will be placed into the excavation prior to backfill. Free phase product is found in one well at the site. URS will implement the proposed supplemental investigation. AZ 3-9-2016 Reviewed a monitoring report through the Fourth Quarter of 2014 and the first Quarter 2015, and dated June 5, 2015. Tank No. 008 and surrounding soil will be excavated. DEC approved the excavation in September 2014. Two monitoring wells will be decommissioned prior to the remediation work, and replaced once the excavation is completed. It is likely that petroleum contamination is present beneath the building. A chemical oxidant will be placed into the excavation prior to backfill. URS will excavate test pits and collect other information to verify that excavation of the tank is feasible, and to collect information necessary for the final design of the tank removal. AZ 5-9-2016 Reviewed a monitoring report through the second

MANHATTAN DISTR. 8 (OLD BX W. 7) DOS -DDC (Continued) **S102659627**

Quarter of 2015, and dated October 20, 2015. Tank No. 008 and surrounding soil will be excavated. DEC approved the excavation in September 2014. Two monitoring wells will be decommissioned prior to the remediation work, and replaced once the excavation is completed. It is likely that petroleum contamination is present beneath the building. A chemical oxidant will be placed into the excavation prior to backfill. URS will excavate test pits and collect other information to verify that excavation of the tank is feasible, and to collect information necessary for the final design of the tank removal. The dissolved phase contamination and the free product are found only in the immediate area surrounding Tank No. 8. AZ 8-15-2016 Reviewed a monitoring report through the third and fourth Quarters of 2015, and dated January 8, 2016. Tank No. 008 and surrounding soil will be excavated. DEC approved the excavation in September 2014. A test pit was excavated in June 2015 near Tank No.008. Piping was encountered pocket of stained soil was encountered. PID readings were elevated but there were no exceedances in three soil samples. Two monitoring wells will be decommissioned prior to the remediation work, and replaced once the excavation is completed. It is likely that petroleum contamination is present beneath the building. A chemical oxidant will be placed into the excavation prior to backfill. The dissolved phase contamination and the free product are found only in the immediate area surrounding Tank No. 8. About 0.01' of free product was found in July 2015. The petroleum absorbent sock was reinstalled at that time. AZ 1-26-2017 Reviewed a monitoring report through the first Quarter of 2016, and dated June 8, 2016. Tank No. 008 and surrounding soil will be excavated. DEC approved the excavation in September 2014. URS will retain a qualified remediation contractor to conduct the tank removal and soil excavation. URS will proceed with the final design of the tank removal and excavation of surrounding impacted soil. AZ 3-21-2017 Reviewed a monitoring report for the second Quarter of 2016, and dated August 15, 2016. Tank No. 008 and surrounding soil will be excavated. DEC approved the excavation in September 2014. URS will retain a qualified remediation contractor to conduct the tank removal and soil excavation. URS will proceed with the final design of the tank removal and excavation of surrounding impacted soil. MW-06 had 0.1' of product in May 2016 and the absorbent sock was 50% saturated. AZ 5-24-2017 Reviewed a monitoring report for the third Quarter of 2016, and dated November 29, 2016. Tank No. 008 and surrounding soil will be excavated. DEC approved the excavation in September 2014. URS will retain a qualified remediation contractor to conduct the tank removal and soil excavation. URS will proceed with the final design of the tank removal and excavation of surrounding impacted soil. The absorbent sock in wMW-06 was 50% saturated in August 2016. AZ 9-7-2017 Reviewed a monitoring report for the Fourth Quarter of 2016, and dated Feb 16, 2017. Tank No. 008 and surrounding soil will be excavated. DEC approved the excavation in September 2014. URS has retained CGE to conduct the tank removal and soil excavation. URS will proceed with the final design of the tank removal and excavation of surrounding impacted soil. Monitoring well MW-06 had 0.01' of free-phase product in November 2016. AZ 10-26-2017 Reviewed a monitoring report for the First Quarter of 2017, and dated April 19, 2017. DEC approved the excavation in September 2014. It was determined that underpinning would be required during the excavation. However, Tank#8 is located adjacent to the building foundation, preventing access for the underpinning construction. A heavy sheen was observed in monitoring

MANHATTAN DISTR. 8 (OLD BX W. 7) DOS -DDC (Continued) **S102659627**

well MW-06 in February 2017. AZ 2-6-2018 Reviewed a monitoring report for the Second Quarter of 2017, and dated August 8, 2017. DEC approved the excavation in September 2014. It was determined that underpinning would be required during the excavation. However, Tank#8 is located adjacent to the building foundation, preventing access for the underpinning construction. From March through June 2017, no product has been observed in well MW-06. AZ 7-12-2018 Reviewed a monitoring report for the Third Quarter of 2017, and dated November 21, 2017. Product sheen was last observed in well MW-06 in February 2017. URS recommended analyzing groundwater samples for VOCs only including naphthalene. This proposal was approved via e-mail. AZ 8-15-2018 Received URS proposals for advancement of soil borings for further spill delineation. Discussed this proposal with K. Shanahan over the phone. We agreed that the plume is currently delineated. Some remediation of saturated and unsaturated soil is required. Excavation and soil injections are considered as possible remedial options. URS will discuss the site with DDC and revise the proposals accordingly. AZ 8-14-2016 The following e-mail was sent to K. Shanahan: Dear Kevin, I have reviewed a monitoring report for this site dated May 21, 2018. The report suggested analyzing groundwater samples for VOC only, including naphthalene, since no other SVOCs have been detected over the past few years. I concur with this recommendation. Sincerely, Alex Zhitomirsky - Engineering Geologist 2 NYS Department of Environmental Conservation 47-40 21st Street, Long Island City, NY 11101 Phone: 718.482.6387 - Fax: 718.482.6390 Email: alexander.zhitomirsky@dec.ny.gov 11-29-2018 The following e-mail was sent to K. Shanahan and V. Brevdo: Dear Kevin, I have reviewed an Investigation Summary and Remedial Plan Addendum of Work for this site. The plan proposed in-situ chemical oxidation and bioremediation to address the residual petroleum contamination at the site. This proposal is approved. All necessary notifications must be made. The Responsible Party and its contractors are solely responsible for the safe execution of all invasive work performed at the site, and in particular, are responsible for identifying subsurface utilities and safeguarding the structural integrity of any excavations, buildings, utilities, and other structures both on- and off-site that may be adversely affected by the work. The Responsible Party and its contractors must obtain any local, state or federal permits or approvals that may be required to perform the work necessary to address this spill. Furthermore, the Responsible Party and its contractors are solely responsible for the implementation of all appropriate health and safety measures during the performance of this work. Sincerely, Alex Alex Zhitomirsky - Engineering Geologist 2 NYS Department of Environmental Conservation 47-40 21st Street, Long Island City, NY 11101 Phone: 718.482.6387 - Fax: 718.482.6390 Email: alexander.zhitomirsky@dec.ny.gov 7-18-2019 Reviewed a monitoring report for the Third Quarter of 2018, and dated December 20, 2019. Product sheen was last observed in well MW-06 in February 2017. Total VOC concentrations detected in soil saturated zone was up to 203,200 ppb (boring B-10) in 2013. B-12 had 44,000 ppb of naphthalene in soil in unsaturated zone. The latest dissolved VOC concentrations were between 15 ppb and 52 ppb. URS will proceed with Klozur CR injections and install six post-remediation soil borings in the vicinity of previous borings B-11, B-10, B-12, B-14 and B-15. AZ 10-22-2019 Reviewed a monitoring report for the Fourth Quarter of 2018, and dated March 7, 2019. Product sheen was last observed in well MW-06 in February 2017. DEC approved the ISRP proposing Klosur injections on

MANHATTAN DISTR. 8 (OLD BX W. 7) DOS -DDC (Continued) **S102659627**

November 29, 2018. The Klosur injections began in February 2019 and are ongoing. URS will collect soil samples for analytical testing from six post-remediation soil borings.AZ "

Remarks: "failed tank test info below"

All TTF:

Facility ID:	9705837
Spill Number:	9705837
Spill Tank Test:	1545274
Site ID:	281007
Tank Number:	1
Tank Size:	5000
Material:	0001
EPA UST:	Not reported
UST:	Not reported
Cause:	Not reported
Source:	Not reported
Test Method:	03
Test Method 2:	Horner EZ Check I or II
Leak Rate:	.00
Gross Fail:	Not reported
Modified By:	Spills
Last Modified Date:	Not reported

All Materials:

Site ID:	281007
Operable Unit ID:	1049117
Operable Unit:	01
Material ID:	331454
Material Code:	0001A
Material Name:	#2 fuel oil
Case No.:	Not reported
Material FA:	Petroleum
Quantity:	.00
Units:	G
Recovered:	.00
Oxygenate:	Not reported

Q254 **DSNY M DISTRICT 8 GARAGE** **NY UST** **U004159766**
ESE **4036 NINTH AVENUE** **N/A**
1/8-1/4 **NEW YORK, NY 10034**
0.149 mi.
785 ft. **Site 4 of 14 in cluster Q**

Relative:
Lower

Actual:
27 ft.

UST:

Name:	DSNY M DISTRICT 8 GARAGE
Address:	4036 NINTH AVENUE
City,State,Zip:	NEW YORK, NY 10034
Id/Status:	2-455857 / Active
Program Type:	PBS
Region:	STATE
DEC Region:	2
Expiration Date:	12/06/2023
UTM X:	591582.62144
UTM Y:	4524808.80201
Site Type:	Municipality (Incl. Waste Water Treatment Plants, Utilities, Swimming Pools, etc.)

DSNY M DISTRICT 8 GARAGE (Continued) **U004159766**

Affiliation Records:

Site Id:	20071
Affiliation Type:	Facility Owner
Company Name:	NYC DEPT. OF SANITATION
Contact Type:	DEPUTY CHIEF
Contact Name:	CHRISTIAN HOURIHAN
Address1:	125 WORTH ST., RM #823B
Address2:	Not reported
City:	NEW YORK
State:	NY
Zip Code:	10013
Country Code:	001
Phone:	(646) 885-4856
EMail:	Not reported
Fax Number:	Not reported
Modified By:	JSMACRI
Date Last Modified:	2018-12-11

Site Id:	20071
Affiliation Type:	Mail Contact
Company Name:	NYC DEPT. OF SANITATION
Contact Type:	Not reported
Contact Name:	CHRISTIAN HOURIHAN
Address1:	125 WORTH STREET, ROOM 823B
Address2:	125 WORTH STREET, ROOM 823B
City:	NEW YORK
State:	NY
Zip Code:	10013
Country Code:	001
Phone:	(646) 885-4890
EMail:	CHOURIHAN@DSNY.NYC.GOV
Fax Number:	Not reported
Modified By:	JSMACRI
Date Last Modified:	2018-12-17

Site Id:	20071
Affiliation Type:	Facility Operator
Company Name:	DSNY M DISTRICT 8 GARAGE
Contact Type:	Not reported
Contact Name:	RICKY CYRUS
Address1:	Not reported
Address2:	Not reported
City:	Not reported
State:	NN
Zip Code:	Not reported
Country Code:	001
Phone:	(212) 942-0506
EMail:	Not reported
Fax Number:	Not reported
Modified By:	DAFRANCI
Date Last Modified:	2016-11-10

Site Id:	20071
Affiliation Type:	Emergency Contact
Company Name:	NYC DEPT. OF SANITATION
Contact Type:	Not reported
Contact Name:	BUREAU OF CLEANING AND COLLECTIONS

DSNY M DISTRICT 8 GARAGE (Continued) **U004159766**

Address1:	Not reported
Address2:	Not reported
City:	Not reported
State:	NN
Zip Code:	Not reported
Country Code:	999
Phone:	(646) 885-5051
EMail:	Not reported
Fax Number:	Not reported
Modified By:	JSMACRI
Date Last Modified:	2018-12-14

Tank Info:

Tank Number:	001
Tank ID:	36322
Tank Status:	Closed - Removed
Material Name:	Closed - Removed
Capacity Gallons:	2000
Install Date:	Not reported
Date Tank Closed:	Not reported
Registered:	True
Tank Location:	Underground
Tank Type:	Steel/carbon steel
Material Code:	0009
Common Name of Substance:	Gasoline
Tightness Test Method:	NN
Date Test:	Not reported
Next Test Date:	Not reported
Pipe Model:	Not reported
Modified By:	TRANSLAT
Last Modified:	04/14/2017

Equipment Records:

A00 - Tank Internal Protection - None
B01 - Tank External Protection - Painted/Asphalt Coating
D02 - Pipe Type - Galvanized Steel
F00 - Pipe External Protection - None
H00 - Tank Leak Detection - None
I00 - Overfill - None
C02 - Pipe Location - Underground/On-ground
G00 - Tank Secondary Containment - None
J02 - Dispenser - Suction Dispenser

Tank Number:	002
Tank ID:	36323
Tank Status:	Closed - Removed
Material Name:	Closed - Removed
Capacity Gallons:	2000
Install Date:	Not reported
Date Tank Closed:	Not reported
Registered:	True
Tank Location:	Underground
Tank Type:	Steel/carbon steel
Material Code:	0008

DSNY M DISTRICT 8 GARAGE (Continued) **U004159766**

Common Name of Substance: Diesel

Tightness Test Method: NN
Date Test: Not reported
Next Test Date: Not reported
Pipe Model: Not reported
Modified By: TRANSLAT
Last Modified: 04/14/2017

Equipment Records:

A00 - Tank Internal Protection - None
B01 - Tank External Protection - Painted/Asphalt Coating
D02 - Pipe Type - Galvanized Steel
F00 - Pipe External Protection - None
H00 - Tank Leak Detection - None
I00 - Overfill - None
C02 - Pipe Location - Underground/On-ground
G00 - Tank Secondary Containment - None
J02 - Dispenser - Suction Dispenser

Tank Number: 003
Tank ID: 36324
Tank Status: Closed - In Place
Material Name: Closed - In Place
Capacity Gallons: 550
Install Date: Not reported
Date Tank Closed: 08/01/2001
Registered: True
Tank Location: Underground
Tank Type: Steel/carbon steel
Material Code: 0012
Common Name of Substance: Kerosene [#1 Fuel Oil] (On-Site Consumption)

Tightness Test Method: NN
Date Test: Not reported
Next Test Date: Not reported
Pipe Model: Not reported
Modified By: TRANSLAT
Last Modified: 04/14/2017

Equipment Records:

I04 - Overfill - Product Level Gauge (A/G)
A00 - Tank Internal Protection - None
B01 - Tank External Protection - Painted/Asphalt Coating
D02 - Pipe Type - Galvanized Steel
F00 - Pipe External Protection - None
H00 - Tank Leak Detection - None
C02 - Pipe Location - Underground/On-ground
G00 - Tank Secondary Containment - None
J02 - Dispenser - Suction Dispenser

Tank Number: 004
Tank ID: 36325
Tank Status: Closed - In Place
Material Name: Closed - In Place
Capacity Gallons: 550

DSNY M DISTRICT 8 GARAGE (Continued) **U004159766**

Install Date:	Not reported
Date Tank Closed:	08/01/2001
Registered:	True
Tank Location:	Underground
Tank Type:	Steel/carbon steel
Material Code:	0013
Common Name of Substance:	Lube Oil
Tightness Test Method:	NN
Date Test:	Not reported
Next Test Date:	Not reported
Pipe Model:	Not reported
Modified By:	TRANSLAT
Last Modified:	04/14/2017

Equipment Records:

D02 - Pipe Type - Galvanized Steel
F00 - Pipe External Protection - None
H00 - Tank Leak Detection - None
A00 - Tank Internal Protection - None
B01 - Tank External Protection - Painted/Asphalt Coating
I04 - Overfill - Product Level Gauge (A/G)
C02 - Pipe Location - Underground/On-ground
G00 - Tank Secondary Containment - None
J02 - Dispenser - Suction Dispenser

Tank Number:	005
Tank ID:	36326
Tank Status:	Closed - In Place
Material Name:	Closed - In Place
Capacity Gallons:	550
Install Date:	Not reported
Date Tank Closed:	08/01/2001
Registered:	True
Tank Location:	Underground
Tank Type:	Steel/carbon steel
Material Code:	0013
Common Name of Substance:	Lube Oil
Tightness Test Method:	NN
Date Test:	Not reported
Next Test Date:	Not reported
Pipe Model:	Not reported
Modified By:	TRANSLAT
Last Modified:	04/14/2017

Equipment Records:

H00 - Tank Leak Detection - None
I04 - Overfill - Product Level Gauge (A/G)
A00 - Tank Internal Protection - None
B01 - Tank External Protection - Painted/Asphalt Coating
D02 - Pipe Type - Galvanized Steel
F00 - Pipe External Protection - None
C02 - Pipe Location - Underground/On-ground
G00 - Tank Secondary Containment - None
J02 - Dispenser - Suction Dispenser

DSNY M DISTRICT 8 GARAGE (Continued) **U004159766**

Tank Number:	006
Tank ID:	36327
Tank Status:	Closed - Removed
Material Name:	Closed - Removed
Capacity Gallons:	275
Install Date:	Not reported
Date Tank Closed:	Not reported
Registered:	True
Tank Location:	Underground
Tank Type:	Steel/carbon steel
Material Code:	0013
Common Name of Substance:	Lube Oil
Tightness Test Method:	NN
Date Test:	Not reported
Next Test Date:	Not reported
Pipe Model:	Not reported
Modified By:	TRANSLAT
Last Modified:	04/14/2017

Equipment Records:

C01 - Pipe Location - Aboveground
D02 - Pipe Type - Galvanized Steel
F00 - Pipe External Protection - None
A00 - Tank Internal Protection - None
B01 - Tank External Protection - Painted/Asphalt Coating
H00 - Tank Leak Detection - None
I00 - Overfill - None
G00 - Tank Secondary Containment - None

Tank Number:	007
Tank ID:	36328
Tank Status:	Closed - In Place
Material Name:	Closed - In Place
Capacity Gallons:	5000
Install Date:	Not reported
Date Tank Closed:	Not reported
Registered:	True
Tank Location:	Underground
Tank Type:	Steel/carbon steel
Material Code:	0001
Common Name of Substance:	#2 Fuel Oil (On-Site Consumption)
Tightness Test Method:	NN
Date Test:	Not reported
Next Test Date:	Not reported
Pipe Model:	Not reported
Modified By:	TRANSLAT
Last Modified:	04/14/2017

Equipment Records:

A00 - Tank Internal Protection - None
B01 - Tank External Protection - Painted/Asphalt Coating
D02 - Pipe Type - Galvanized Steel
F00 - Pipe External Protection - None
H00 - Tank Leak Detection - None
I00 - Overfill - None

DSNY M DISTRICT 8 GARAGE (Continued) **U004159766**

C02 - Pipe Location - Underground/On-ground
G00 - Tank Secondary Containment - None
J02 - Dispenser - Suction Dispenser

Tank Number:	008
Tank ID:	36329
Tank Status:	Closed - In Place
Material Name:	Closed - In Place
Capacity Gallons:	2000
Install Date:	Not reported
Date Tank Closed:	Not reported
Registered:	True
Tank Location:	Underground
Tank Type:	Steel/carbon steel
Material Code:	0001
Common Name of Substance:	#2 Fuel Oil (On-Site Consumption)
Tightness Test Method:	NN
Date Test:	Not reported
Next Test Date:	Not reported
Pipe Model:	Not reported
Modified By:	TRANSLAT
Last Modified:	04/14/2017

Equipment Records:

A00 - Tank Internal Protection - None
B01 - Tank External Protection - Painted/Asphalt Coating
D02 - Pipe Type - Galvanized Steel
F00 - Pipe External Protection - None
H00 - Tank Leak Detection - None
I00 - Overfill - None
C02 - Pipe Location - Underground/On-ground
G00 - Tank Secondary Containment - None
J02 - Dispenser - Suction Dispenser

Tank Number:	1
Tank ID:	63026
Tank Status:	In Service
Material Name:	In Service
Capacity Gallons:	2000
Install Date:	11/19/2001
Date Tank Closed:	Not reported
Registered:	True
Tank Location:	Underground
Tank Type:	Fiberglass coated steel
Material Code:	0010
Common Name of Substance:	Hydraulic Oil
Tightness Test Method:	NN
Date Test:	Not reported
Next Test Date:	Not reported
Pipe Model:	Not reported
Modified By:	JSMACRI
Last Modified:	12/11/2018

Equipment Records:

DSNY M DISTRICT 8 GARAGE (Continued) **U004159766**

E04 - Piping Secondary Containment - Double walled UG
A00 - Tank Internal Protection - None
D01 - Pipe Type - Steel/Carbon Steel/Iron
H01 - Tank Leak Detection - Interstitial - Electronic Monitoring
I03 - Overfill - Automatic Shut-Off
B04 - Tank External Protection - Fiberglass
I02 - Overfill - High Level Alarm
K01 - Spill Prevention - Catch Basin
L09 - Piping Leak Detection - Exempt Suction Piping
F05 - Pipe External Protection - Jacketed
G04 - Tank Secondary Containment - Double-Walled (Underground)
C03 - Pipe Location - Aboveground/Underground Combination
J02 - Dispenser - Suction Dispenser
L01 - Piping Leak Detection - Interstitial - Electronic Monitoring

Tank Number:	2
Tank ID:	63027
Tank Status:	In Service
Material Name:	In Service
Capacity Gallons:	2000
Install Date:	11/19/2001
Date Tank Closed:	Not reported
Registered:	True
Tank Location:	Underground
Tank Type:	Fiberglass coated steel
Material Code:	0015
Common Name of Substance:	Motor Oil
Tightness Test Method:	NN
Date Test:	Not reported
Next Test Date:	Not reported
Pipe Model:	Not reported
Modified By:	JSMACRI
Last Modified:	12/11/2018

Equipment Records:

E04 - Piping Secondary Containment - Double walled UG
A00 - Tank Internal Protection - None
D01 - Pipe Type - Steel/Carbon Steel/Iron
H01 - Tank Leak Detection - Interstitial - Electronic Monitoring
I03 - Overfill - Automatic Shut-Off
F05 - Pipe External Protection - Jacketed
B04 - Tank External Protection - Fiberglass
I02 - Overfill - High Level Alarm
K01 - Spill Prevention - Catch Basin
L09 - Piping Leak Detection - Exempt Suction Piping
C03 - Pipe Location - Aboveground/Underground Combination
J02 - Dispenser - Suction Dispenser
L01 - Piping Leak Detection - Interstitial - Electronic Monitoring
G04 - Tank Secondary Containment - Double-Walled (Underground)

Q255 ESE 1/8-1/4 0.149 mi. 785 ft. | **DSNY M DISTRICT 8 GARAGE**
4036 NINTH AVENUE
NEW YORK, NY 10034

Site 5 of 14 in cluster Q

NY AST | **A100354051**
N/A

Relative: Lower

Actual: 27 ft.

AST:

Name:	DSNY M DISTRICT 8 GARAGE
Address:	4036 NINTH AVENUE
City,State,Zip:	NEW YORK, NY 10034
Region:	STATE
DEC Region:	2
Site Status:	Active
Facility Id:	2-455857
Program Type:	PBS
UTM X:	591582.62144
UTM Y:	4524808.80201
Expiration Date:	12/06/2023
Site Type:	Municipality (Incl. Waste Water Treatment Plants, Utilities, Swimming Pools, etc.)

Affiliation Records:

Site Id:	20071
Affiliation Type:	Facility Owner
Company Name:	NYC DEPT. OF SANITATION
Contact Type:	DEPUTY CHIEF
Contact Name:	CHRISTIAN HOURIHAN
Address1:	125 WORTH ST., RM #823B
Address2:	Not reported
City:	NEW YORK
State:	NY
Zip Code:	10013
Country Code:	001
Phone:	(646) 885-4856
EMail:	Not reported
Fax Number:	Not reported
Modified By:	JSMACRI
Date Last Modified:	2018-12-11

Site Id:	20071
Affiliation Type:	Mail Contact
Company Name:	NYC DEPT. OF SANITATION
Contact Type:	Not reported
Contact Name:	CHRISTIAN HOURIHAN
Address1:	125 WORTH STREET, ROOM 823B
Address2:	125 WORTH STREET, ROOM 823B
City:	NEW YORK
State:	NY
Zip Code:	10013
Country Code:	001
Phone:	(646) 885-4890
EMail:	CHOURIHAN@DSNY.NYC.GOV
Fax Number:	Not reported
Modified By:	JSMACRI
Date Last Modified:	2018-12-17

Site Id:	20071
Affiliation Type:	Facility Operator
Company Name:	DSNY M DISTRICT 8 GARAGE
Contact Type:	Not reported
Contact Name:	RICKY CYRUS

DSNY M DISTRICT 8 GARAGE (Continued) **A100354051**

Address1:	Not reported
Address2:	Not reported
City:	Not reported
State:	NN
Zip Code:	Not reported
Country Code:	001
Phone:	(212) 942-0506
EMail:	Not reported
Fax Number:	Not reported
Modified By:	DAFRANCI
Date Last Modified:	2016-11-10

Site Id:	20071
Affiliation Type:	Emergency Contact
Company Name:	NYC DEPT. OF SANITATION
Contact Type:	Not reported
Contact Name:	BUREAU OF CLEANING AND COLLECTIONS
Address1:	Not reported
Address2:	Not reported
City:	Not reported
State:	NN
Zip Code:	Not reported
Country Code:	999
Phone:	(646) 885-5051
EMail:	Not reported
Fax Number:	Not reported
Modified By:	JSMACRI
Date Last Modified:	2018-12-14

Tank Info:

Tank Number:	011
Tank Id:	64180
Material Code:	0001
Common Name of Substance:	#2 Fuel Oil (On-Site Consumption)

Equipment Records:

	E00 - Piping Secondary Containment - None
	H00 - Tank Leak Detection - None
	I00 - Overfill - None
	A00 - Tank Internal Protection - None
	K00 - Spill Prevention - None
	B00 - Tank External Protection - None
	C00 - Pipe Location - No Piping
	F00 - Pipe External Protection - None
	J00 - Dispenser - None
	D00 - Pipe Type - No Piping
	G01 - Tank Secondary Containment - Diking (Aboveground)
	L00 - Piping Leak Detection - None
Tank Location:	Aboveground - on saddles, legs, racks, etc.... Tank bottom is elevated above grade or tank pad, allowing visual inspection.
Tank Type:	Steel/Carbon Steel/Iron
Tank Status:	Tank Converted to Non-Regulated Use
Pipe Model:	Not reported
Install Date:	10/30/1997
Capacity Gallons:	4000

DSNY M DISTRICT 8 GARAGE (Continued) **A100354051**

Tightness Test Method:	NN
Date Test:	Not reported
Next Test Date:	Not reported
Date Tank Closed:	Not reported
Register:	True
Modified By:	dxliving
Last Modified:	04/14/2017
Material Name:	#2 fuel oil (on-site consumption)

Tank Number:	3
Tank Id:	66335
Material Code:	0001
Common Name of Substance:	#2 Fuel Oil (On-Site Consumption)

Equipment Records:

I04 - Overfill - Product Level Gauge (A/G)
A00 - Tank Internal Protection - None
B01 - Tank External Protection - Painted/Asphalt Coating
D01 - Pipe Type - Steel/Carbon Steel/Iron
F00 - Pipe External Protection - None
E00 - Piping Secondary Containment - None
K01 - Spill Prevention - Catch Basin
L09 - Piping Leak Detection - Exempt Suction Piping
I05 - Overfill - Vent Whistle
G01 - Tank Secondary Containment - Diking (Aboveground)
H06 - Tank Leak Detection - Impervious Barrier/Concrete Pad (A/G)
C03 - Pipe Location - Aboveground/Underground Combination
J02 - Dispenser - Suction Dispenser

Tank Location:	Aboveground - on saddles, legs, racks, etc.... Tank bottom is elevated above grade or tank pad, allowing visual inspection.
Tank Type:	Steel/Carbon Steel/Iron
Tank Status:	Closed - Removed
Pipe Model:	Not reported
Install Date:	02/01/1998
Capacity Gallons:	4000
Tightness Test Method:	-
Date Test:	Not reported
Next Test Date:	Not reported
Date Tank Closed:	06/28/2017
Register:	True
Modified By:	TLYE
Last Modified:	03/02/2018
Material Name:	#2 fuel oil (on-site consumption)

T256 **CON ED** **NY MANIFEST** **S118259475**
ESE **OPP 401 W 216TH ST** **N/A**
1/8-1/4 **NEW YORK, NY 10034**
0.151 mi.
797 ft. **Site 1 of 21 in cluster T**

Relative:
Lower

Actual:
26 ft.

NY MANIFEST:

Name:	CON ED
Address:	OPP 401 W 216TH ST
City,State,Zip:	NEW YORK, NY 10034
Country:	USA
EPA ID:	NYP004832560

CON ED (Continued) **S118259475**

Facility Status:	Not reported
Location Address 1:	OPP 401 W 216TH ST
Code:	BP
Location Address 2:	SB 24277
Total Tanks:	Not reported
Location City:	NEW YORK
Location State:	NY
Location Zip:	10034
Location Zip 4:	Not reported

NY MANIFEST:

EPAID:	NYP004832560
Mailing Name:	CON ED
Mailing Contact:	TOM TEELING
Mailing Address 1:	4 IRVING PLACE - 15TH FLOOR
Mailing Address 2:	Not reported
Mailing City:	NEW YORK
Mailing State:	NY
Mailing Zip:	10003
Mailing Zip 4:	Not reported
Mailing Country:	USA
Mailing Phone:	2124603770

NY MANIFEST:

Document ID:	Not reported
Manifest Status:	Not reported
seq:	Not reported
Year:	Not reported
Trans1 State ID:	NJ0000027193
Trans2 State ID:	Not reported
Generator Ship Date:	08/31/2015
Trans1 Recv Date:	08/31/2015
Trans2 Recv Date:	Not reported
TSD Site Recv Date:	09/04/2015
Part A Recv Date:	Not reported
Part B Recv Date:	Not reported
Generator EPA ID:	NYP004832560
Trans1 EPA ID:	Not reported
Trans2 EPA ID:	Not reported
TSDF ID 1:	NJD002200046
TSDF ID 2:	Not reported
Manifest Tracking Number:	014472896JJK
Import Indicator:	N
Export Indicator:	N
Discr Quantity Indicator:	N
Discr Type Indicator:	N
Discr Residue Indicator:	N
Discr Partial Reject Indicator:	N
Discr Full Reject Indicator:	N
Manifest Ref Number:	Not reported
Alt Facility RCRA ID:	Not reported
Alt Facility Sign Date:	Not reported
MGMT Method Type Code:	H110
Waste Code:	Not reported
Waste Code:	Not reported
Waste Code:	Not reported
Waste Code:	Not reported

CON ED (Continued) **S118259475**

Waste Code:	Not reported
Waste Code:	Not reported
Quantity:	500
Units:	P - Pounds
Number of Containers:	1
Container Type:	TT - Cargo tank, tank trucks
Handling Method:	T Chemical, physical, or biological treatment.
Specific Gravity:	1
Waste Code:	D008
Waste Code 1_2:	Not reported
Waste Code 1_3:	Not reported
Waste Code 1_4:	Not reported
Waste Code 1_5:	Not reported
Waste Code 1_6:	Not reported

T257 **CON EDISON** **NJ MANIFEST** **S120674501**
ESE **401 W 216TH ST** **N/A**
1/8-1/4 **NEW YORK, NY 10034**
0.151 mi.
797 ft. **Site 2 of 21 in cluster T**

Relative:
Lower

Actual:
26 ft.

NJ MANIFEST:

EPA Id:	NYP004813339
Mail Address:	IRVING PL 15TH FL NE
Mail City/State/Zip:	NEW YORK, NY 10003
Facility Phone:	Not reported
Emergency Phone:	Not reported
Contact:	THOMAS TEELING
Comments:	Not reported
SIC Code:	Not reported
County:	NY061
Municipal:	Not reported
Previous EPA Id:	Not reported
Gen Flag:	Not reported
Trans Flag:	Not reported
TSDF Flag:	Not reported
Name Change:	Not reported
Date Change:	Not reported

Manifest:

Manifest Number:	014472795JJK
EPA ID:	NYP004813339
Date Shipped:	7/27/2015
TSDF EPA ID:	NJD002200046
Transporter EPA ID:	NJ0000027193
Transporter 2 EPA ID:	Not reported
Transporter 3 EPA ID:	Not reported
Transporter 4 EPA ID:	Not reported
Transporter 5 EPA ID:	Not reported
Transporter 6 EPA ID:	Not reported
Transporter 7 EPA ID:	Not reported
Transporter 8 EPA ID:	Not reported
Transporter 9 EPA ID:	Not reported
Transporter 10 EPA ID:	Not reported
Date Trans1 Transported Waste:	Not reported
Date Trans2 Transported Waste:	Not reported
Date Trans3 Transported Waste:	Not reported

CON EDISON (Continued) **S120674501**

Date Trans4 Transported Waste:	Not reported
Date Trans5 Transported Waste:	Not reported
Date Trans6 Transported Waste:	Not reported
Date Trans7 Transported Waste:	Not reported
Date Trans8 Transported Waste:	Not reported
Date Trans9 Transported Waste:	Not reported
Date Trans10 Transported Waste:	Not reported
Date TSDF Received Waste:	Not reported
TSDF EPA Facility Name:	Not reported
QTY Units:	Not reported
Transporter SEQ ID:	Not reported
Transporter-1 Date:	Not reported
Waste SEQ ID:	Not reported
Waste Type Code 2:	Not reported
Waste Type Code 3:	Not reported
Waste Type Code 4:	Not reported
Waste Type Code 5:	Not reported
Waste Type Code 6:	Not reported
Date Accepted:	Not reported
Manifest Discrepancy Type:	Not reported
Data Entry Number:	Not reported
Was Load Rejected:	NEW YORK, NY 10003
Reason Load Was Rejected:	Not reported

T258 **CON EDISON** **NY MANIFEST** **S119076782**
ESE **401 W 216TH ST** **N/A**
1/8-1/4 **NEW YORK, NY 10034**
0.151 mi.
797 ft. **Site 3 of 21 in cluster T**

Relative:
Lower

Actual:
26 ft.

NY MANIFEST:

Name:	CON EDISON
Address:	401 W 216TH ST
City,State,Zip:	NEW YORK, NY 10034
Country:	USA
EPA ID:	NYP004813339
Facility Status:	Not reported
Location Address 1:	OPP 401 W 216TH ST
Code:	BP
Location Address 2:	SB 24277
Total Tanks:	Not reported
Location City:	NEW YORK
Location State:	NY
Location Zip:	Not reported
Location Zip 4:	Not reported

NY MANIFEST:

EPAID:	NYP004813339
Mailing Name:	CON EDISON
Mailing Contact:	DENNIS HUACON
Mailing Address 1:	4 IRVING PL 15TH FL
Mailing Address 2:	Not reported
Mailing City:	NEW YORK
Mailing State:	NY
Mailing Zip:	10003
Mailing Zip 4:	Not reported

CON EDISON (Continued) **S119076782**

Mailing Country:	USA
Mailing Phone:	2124603770

NY MANIFEST:

Document ID:	Not reported
Manifest Status:	Not reported
seq:	Not reported
Year:	Not reported
Trans1 State ID:	NJ0000027193
Trans2 State ID:	Not reported
Generator Ship Date:	07/27/2015
Trans1 Recv Date:	07/27/2015
Trans2 Recv Date:	Not reported
TSD Site Recv Date:	07/29/2015
Part A Recv Date:	Not reported
Part B Recv Date:	Not reported
Generator EPA ID:	NYP004813339
Trans1 EPA ID:	Not reported
Trans2 EPA ID:	Not reported
TSDF ID 1:	NJD002200046
TSDF ID 2:	Not reported
Manifest Tracking Number:	014472795JJK
Import Indicator:	N
Export Indicator:	N
Discr Quantity Indicator:	N
Discr Type Indicator:	N
Discr Residue Indicator:	N
Discr Partial Reject Indicator:	N
Discr Full Reject Indicator:	N
Manifest Ref Number:	Not reported
Alt Facility RCRA ID:	Not reported
Alt Facility Sign Date:	Not reported
MGMT Method Type Code:	H110
Waste Code:	Not reported
Waste Code:	Not reported
Waste Code:	Not reported
Waste Code:	Not reported
Waste Code:	Not reported
Waste Code:	Not reported
Quantity:	500
Units:	P - Pounds
Number of Containers:	1
Container Type:	TT - Cargo tank, tank trucks
Handling Method:	T Chemical, physical, or biological treatment.
Specific Gravity:	1
Waste Code:	D008
Waste Code 1_2:	Not reported
Waste Code 1_3:	Not reported
Waste Code 1_4:	Not reported
Waste Code 1_5:	Not reported
Waste Code 1_6:	Not reported

T259 ESE 1/8-1/4 0.151 mi. 797 ft. | **CON EDISON**
401 W 216TH ST
NEW YORK, NY 10034

Site 4 of 21 in cluster T

RCRA NonGen / NLR | **1019905769**
NYP004813339

Relative: Lower

Actual: 26 ft.

RCRA-LQG:

Date Form Received by Agency:	2015-08-31 00:00:00.0
Handler Name:	CON EDISON
Handler Address:	401 W 216TH ST
Handler City,State,Zip:	NEW YORK, NY 10034
EPA ID:	NYP004813339
Contact Name:	THOMAS TEELING
Contact Address:	Not reported
Contact City,State,Zip:	Not reported
Contact Telephone:	212-460-3770
Contact Fax:	Not reported
Contact Email:	Not reported
Contact Title:	Not reported
EPA Region:	02
Land Type:	Private
Federal Waste Generator Description:	Not a generator, verified
Non-Notifier:	Not reported
Biennial Report Cycle:	Not reported
Accessibility:	Not reported
Active Site Indicator:	Not reported
State District Owner:	NY
State District:	NYSDEC R2
Mailing Address:	IRVING PL 15TH FL NE
Mailing City,State,Zip:	NEW YORK, NY 10003
Owner Name:	Not reported
Owner Type:	Not reported
Operator Name:	Not reported
Operator Type:	Not reported
Short-Term Generator Activity:	No
Importer Activity:	No
Mixed Waste Generator:	No
Transporter Activity:	No
Transfer Facility Activity:	No
Recycler Activity with Storage:	No
Small Quantity On-Site Burner Exemption:	No
Smelting Melting and Refining Furnace Exemption:	No
Underground Injection Control:	No
Off-Site Waste Receipt:	No
Universal Waste Indicator:	No
Universal Waste Destination Facility:	No
Federal Universal Waste:	No
Active Site Fed-Reg Treatment Storage and Disposal Facility:	Not reported
Active Site Converter Treatment storage and Disposal Facility:	Not reported
Active Site State-Reg Treatment Storage and Disposal Facility:	Not reported
Active Site State-Reg Handler:	---
Federal Facility Indicator:	Not reported
Hazardous Secondary Material Indicator:	NN
Sub-Part K Indicator:	Not reported
Commercial TSD Indicator:	No
Treatment Storage and Disposal Type:	Not reported
2018 GPRA Permit Baseline:	Not on the Baseline
2018 GPRA Renewals Baseline:	Not on the Baseline
Permit Renewals Workload Universe:	Not reported

CON EDISON (Continued) **1019905769**

Permit Workload Universe:	Not reported
Permit Progress Universe:	Not reported
Post-Closure Workload Universe:	Not reported
Closure Workload Universe:	Not reported
202 GPRA Corrective Action Baseline:	No
Corrective Action Workload Universe:	No
Subject to Corrective Action Universe:	No
Non-TSDFs Where RCRA CA has Been Imposed Universe:	No
TSDFs Potentially Subject to CA Under 3004 (u)/(v) Universe:	No
TSDFs Only Subject to CA under Discretionary Auth Universe:	No
Corrective Action Priority Ranking:	No NCAPS ranking
Environmental Control Indicator:	No
Institutional Control Indicator:	No
Human Exposure Controls Indicator:	N/A
Groundwater Controls Indicator:	N/A
Operating TSDF Universe:	Not reported
Full Enforcement Universe:	Not reported
Significant Non-Complier Universe:	No
Unaddressed Significant Non-Complier Universe:	No
Addressed Significant Non-Complier Universe:	No
Significant Non-Complier With a Compliance Schedule Universe:	No
Financial Assurance Required:	Not reported
Handler Date of Last Change:	2016-09-09 15:28:59.0
Recognized Trader-Importer:	No
Recognized Trader-Exporter:	No
Importer of Spent Lead Acid Batteries:	No
Exporter of Spent Lead Acid Batteries:	No
Recycler Activity Without Storage:	Not reported
Manifest Broker:	Not reported
Sub-Part P Indicator:	Not reported

Historic Generators:

Receive Date:	2015-08-31 00:00:00.0
Handler Name:	CON EDISON
Federal Waste Generator Description:	Small Quantity Generator
State District Owner:	NY
Large Quantity Handler of Universal Waste:	No
Recognized Trader Importer:	No
Recognized Trader Exporter:	No
Spent Lead Acid Battery Importer:	No
Spent Lead Acid Battery Exporter:	No
Current Record:	No
Non Storage Recycler Activity:	Not reported
Electronic Manifest Broker:	Not reported

Receive Date:	2015-08-31 00:00:00.0
Handler Name:	CON EDISON
Federal Waste Generator Description:	Not a generator, verified
State District Owner:	NY
Large Quantity Handler of Universal Waste:	No
Recognized Trader Importer:	No
Recognized Trader Exporter:	No
Spent Lead Acid Battery Importer:	No
Spent Lead Acid Battery Exporter:	No
Current Record:	Yes
Non Storage Recycler Activity:	Not reported
Electronic Manifest Broker:	Not reported

U260 ENE 1/8-1/4 0.151 mi. 798 ft. | **TIME WARNER CABLE**
5120 BROADWAY
NEW YORK, NY 10034

Site 1 of 4 in cluster U

NY AST | **A100348622**
N/A

Relative: Lower

Actual: 34 ft.

AST:

Name:	TIME WARNER CABLE
Address:	5120 BROADWAY
City,State,Zip:	NEW YORK, NY 10034
Region:	STATE
DEC Region:	2
Site Status:	Active
Facility Id:	2-611220
Program Type:	PBS
UTM X:	591593.31129
UTM Y:	4525060.34768
Expiration Date:	12/09/2023
Site Type:	Other

Affiliation Records:

Site Id:	423047
Affiliation Type:	Facility Owner
Company Name:	TIME WARNER CABLE
Contact Type:	VICE PRESIDENT
Contact Name:	ABBAS FAMILY
Address1:	41-61 KISSENA BLVD.
Address2:	Not reported
City:	QUEENS
State:	NY
Zip Code:	11355
Country Code:	001
Phone:	(718) 670-6510
EMail:	Not reported
Fax Number:	Not reported
Modified By:	DAFRANCI
Date Last Modified:	2018-01-24

Site Id:	423047
Affiliation Type:	Mail Contact
Company Name:	WALTER T. GORMAN, P.E., PC
Contact Type:	Not reported
Contact Name:	ABBAS FAMILY, P.E.
Address1:	99 TULIP AVENUE
Address2:	Not reported
City:	FLORAL PARK
State:	NY
Zip Code:	11001
Country Code:	001
Phone:	(917) 584-6509
EMail:	ABBAS.FAMILY@WTGPEPC.COM
Fax Number:	Not reported
Modified By:	DAFRANCI
Date Last Modified:	2018-01-24

Site Id:	423047
Affiliation Type:	Facility Operator
Company Name:	TIME WARNER CABLE
Contact Type:	Not reported
Contact Name:	TIME WARNER CABLE

TIME WARNER CABLE (Continued) **A100348622**

Address1:	Not reported
Address2:	Not reported
City:	Not reported
State:	NN
Zip Code:	Not reported
Country Code:	001
Phone:	(212) 420-5528
EMail:	Not reported
Fax Number:	Not reported
Modified By:	NTFREEMA
Date Last Modified:	2015-02-25

Site Id:	423047
Affiliation Type:	Emergency Contact
Company Name:	TIME WARNER CABLE
Contact Type:	Not reported
Contact Name:	HECTOR ROSARIO
Address1:	Not reported
Address2:	Not reported
City:	Not reported
State:	NN
Zip Code:	Not reported
Country Code:	001
Phone:	(917) 337-9616
EMail:	Not reported
Fax Number:	Not reported
Modified By:	MSBAPTIS
Date Last Modified:	2014-03-28

Tank Info:

Tank Number:	1
Tank Id:	232063
Material Code:	0008
Common Name of Substance:	Diesel

Equipment Records:

	A00 - Tank Internal Protection - None B01 - Tank External Protection - Painted/Asphalt Coating G09 - Tank Secondary Containment - Modified Double-Walled (Aboveground) H01 - Tank Leak Detection - Interstitial - Electronic Monitoring E00 - Piping Secondary Containment - None I02 - Overfill - High Level Alarm K01 - Spill Prevention - Catch Basin C00 - Pipe Location - No Piping F00 - Pipe External Protection - None D00 - Pipe Type - No Piping L00 - Piping Leak Detection - None J00 - Dispenser - None
Tank Location:	Aboveground - contact with impervious barrier... Tank bottom rests on impervious barrier, allowing visual indication of leaks.
Tank Type:	Steel/Carbon Steel/Iron
Tank Status:	Closed - Removed
Pipe Model:	Not reported
Install Date:	12/09/2008

TIME WARNER CABLE (Continued) **A100348622**

Capacity Gallons:	2400
Tightness Test Method:	-
Date Test:	Not reported
Next Test Date:	Not reported
Date Tank Closed:	10/18/2017
Register:	True
Modified By:	DAFRANCI
Last Modified:	01/24/2018
Material Name:	diesel

Tank Number:	2
Tank Id:	232064
Material Code:	0008
Common Name of Substance:	Diesel

Equipment Records:

C00 - Pipe Location - No Piping
F00 - Pipe External Protection - None
E00 - Piping Secondary Containment - None
I02 - Overfill - High Level Alarm
K01 - Spill Prevention - Catch Basin
A00 - Tank Internal Protection - None
B01 - Tank External Protection - Painted/Asphalt Coating
G09 - Tank Secondary Containment - Modified Double-Walled (Aboveground)
H01 - Tank Leak Detection - Interstitial - Electronic Monitoring
J00 - Dispenser - None
D00 - Pipe Type - No Piping
L00 - Piping Leak Detection - None

Tank Location:	Aboveground - contact with impervious barrier... Tank bottom rests on impervious barrier, allowing visual indication of leaks.
Tank Type:	Steel/Carbon Steel/Iron
Tank Status:	Closed - Removed
Pipe Model:	Not reported
Install Date:	12/09/2008
Capacity Gallons:	2400
Tightness Test Method:	-
Date Test:	Not reported
Next Test Date:	Not reported
Date Tank Closed:	10/18/2017
Register:	True
Modified By:	DAFRANCI
Last Modified:	01/24/2018
Material Name:	diesel

Tank Number:	3
Tank Id:	232065
Material Code:	0008
Common Name of Substance:	Diesel

Equipment Records:

C00 - Pipe Location - No Piping
F00 - Pipe External Protection - None
A00 - Tank Internal Protection - None

TIME WARNER CABLE (Continued) **A100348622**

B01 - Tank External Protection - Painted/Asphalt Coating
G09 - Tank Secondary Containment - Modified Double-Walled (Aboveground)
H01 - Tank Leak Detection - Interstitial - Electronic Monitoring
E00 - Piping Secondary Containment - None
I02 - Overfill - High Level Alarm
K01 - Spill Prevention - Catch Basin
D00 - Pipe Type - No Piping
L00 - Piping Leak Detection - None
J00 - Dispenser - None

Tank Location:	Aboveground - contact with impervious barrier... Tank bottom rests on impervious barrier, allowing visual indication of leaks.
Tank Type:	Steel/Carbon Steel/Iron
Tank Status:	Closed - Removed
Pipe Model:	Not reported
Install Date:	12/09/2008
Capacity Gallons:	1100
Tightness Test Method:	-
Date Test:	Not reported
Next Test Date:	Not reported
Date Tank Closed:	10/18/2017
Register:	True
Modified By:	DAFRANCI
Last Modified:	01/24/2018
Material Name:	diesel

Tank Number:	4
Tank Id:	232066
Material Code:	0008
Common Name of Substance:	Diesel

Equipment Records:

E00 - Piping Secondary Containment - None
I02 - Overfill - High Level Alarm
K01 - Spill Prevention - Catch Basin
C00 - Pipe Location - No Piping
F00 - Pipe External Protection - None
J01 - Dispenser - Pressurized Dispenser
A00 - Tank Internal Protection - None
B01 - Tank External Protection - Painted/Asphalt Coating
G09 - Tank Secondary Containment - Modified Double-Walled (Aboveground)
H01 - Tank Leak Detection - Interstitial - Electronic Monitoring
D00 - Pipe Type - No Piping
L00 - Piping Leak Detection - None

Tank Location:	Aboveground - contact with impervious barrier... Tank bottom rests on impervious barrier, allowing visual indication of leaks.
Tank Type:	Steel/Carbon Steel/Iron
Tank Status:	Closed - Removed
Pipe Model:	Not reported
Install Date:	12/09/2008
Capacity Gallons:	400
Tightness Test Method:	NN
Date Test:	Not reported
Next Test Date:	Not reported
Date Tank Closed:	10/01/2012

TIME WARNER CABLE (Continued) **A100348622**

Register:	True
Modified By:	NRLOMBAR
Last Modified:	04/14/2017
Material Name:	diesel

Tank Number:	5
Tank Id:	247405
Material Code:	0008
Common Name of Substance:	Diesel

Equipment Records:

C00 - Pipe Location - No Piping
F00 - Pipe External Protection - None
J01 - Dispenser - Pressurized Dispenser
A00 - Tank Internal Protection - None
B01 - Tank External Protection - Painted/Asphalt Coating
G09 - Tank Secondary Containment - Modified Double-Walled (Aboveground)
H01 - Tank Leak Detection - Interstitial - Electronic Monitoring
E00 - Piping Secondary Containment - None
I02 - Overfill - High Level Alarm
K01 - Spill Prevention - Catch Basin
D00 - Pipe Type - No Piping
L00 - Piping Leak Detection - None

Tank Location:	Aboveground - contact with impervious barrier... Tank bottom rests on impervious barrier, allowing visual indication of leaks.
Tank Type:	Steel/Carbon Steel/Iron
Tank Status:	Closed - Removed
Pipe Model:	Not reported
Install Date:	10/01/2012
Capacity Gallons:	1100
Tightness Test Method:	-
Date Test:	Not reported
Next Test Date:	Not reported
Date Tank Closed:	10/18/2017
Register:	True
Modified By:	DAFRANCI
Last Modified:	01/24/2018
Material Name:	diesel

Tank Number:	6
Tank Id:	275405

Equipment Records:

F01 - Pipe External Protection - Painted/Asphalt Coating
G09 - Tank Secondary Containment - Modified Double-Walled (Aboveground)
H01 - Tank Leak Detection - Interstitial - Electronic Monitoring
A00 - Tank Internal Protection - None
B01 - Tank External Protection - Painted/Asphalt Coating
D01 - Pipe Type - Steel/Carbon Steel/Iron
I02 - Overfill - High Level Alarm
K01 - Spill Prevention - Catch Basin
E00 - Piping Secondary Containment - None
L00 - Piping Leak Detection - None

TIME WARNER CABLE (Continued) **A100348622**

	J00 - Dispenser - None
	C01 - Pipe Location - Aboveground
Tank Location:	Aboveground - on saddles, legs, racks, etc.... Tank bottom is elevated above grade or tank pad, allowing visual inspection.
Tank Type:	Steel/Carbon Steel/Iron
Tank Status:	In Service
Pipe Model:	Not reported
Install Date:	01/12/2018
Capacity Gallons:	9500
Tightness Test Method:	-
Date Test:	Not reported
Next Test Date:	Not reported
Date Tank Closed:	Not reported
Register:	True
Modified By:	DMPOKRZY
Last Modified:	03/19/2018
Material Name:	diesel
Tank Number:	7
Tank Id:	275406
Equipment Records:	
	E00 - Piping Secondary Containment - None
	I02 - Overfill - High Level Alarm
	K01 - Spill Prevention - Catch Basin
	A00 - Tank Internal Protection - None
	B01 - Tank External Protection - Painted/Asphalt Coating
	D01 - Pipe Type - Steel/Carbon Steel/Iron
	F01 - Pipe External Protection - Painted/Asphalt Coating
	G09 - Tank Secondary Containment - Modified Double-Walled (Aboveground)
	H01 - Tank Leak Detection - Interstitial - Electronic Monitoring
	L00 - Piping Leak Detection - None
	C01 - Pipe Location - Aboveground
	J00 - Dispenser - None
Tank Location:	Aboveground - on saddles, legs, racks, etc.... Tank bottom is elevated above grade or tank pad, allowing visual inspection.
Tank Type:	Steel/Carbon Steel/Iron
Tank Status:	In Service
Pipe Model:	Not reported
Install Date:	Not reported
Capacity Gallons:	9500
Tightness Test Method:	-
Date Test:	Not reported
Next Test Date:	Not reported
Date Tank Closed:	Not reported
Register:	True
Modified By:	DMPOKRZY
Last Modified:	03/19/2018
Material Name:	diesel

O261 SSW 1/8-1/4 0.152 mi. 803 ft. | **509 W 212 STREET**
509 W 212 ST
NEW YORK, NY 10034

Site 2 of 10 in cluster O

NY AST | **U003393677**
N/A

Relative: Lower

Actual: 22 ft.

AST:

Name:	509 W 212 STREET
Address:	509 W 212 ST
City,State,Zip:	NEW YORK, NY 10034
Region:	STATE
DEC Region:	2
Site Status:	Active
Facility Id:	2-341304
Program Type:	PBS
UTM X:	591242.15806
UTM Y:	4524672.66501
Expiration Date:	03/23/2021
Site Type:	Apartment Building/Office Building

Affiliation Records:

Site Id:	16518
Affiliation Type:	Mail Contact
Company Name:	2071 FLATBUSH AVE #48
Contact Type:	Not reported
Contact Name:	CARMELLA CHAPMAN
Address1:	Not reported
Address2:	Not reported
City:	BROOKLYN
State:	NY
Zip Code:	11234
Country Code:	001
Phone:	(718) 677-1667
EMail:	CARMYUSA@AOL.COM
Fax Number:	Not reported
Modified By:	JAAVERSA
Date Last Modified:	2017-09-08

Site Id:	16518
Affiliation Type:	Facility Operator
Company Name:	509 W 212 STREET
Contact Type:	Not reported
Contact Name:	FRANKIE
Address1:	Not reported
Address2:	Not reported
City:	Not reported
State:	NN
Zip Code:	Not reported
Country Code:	001
Phone:	(347) 234-3724
EMail:	Not reported
Fax Number:	Not reported
Modified By:	DMPOKRZY
Date Last Modified:	2017-08-28

Site Id:	16518
Affiliation Type:	Emergency Contact
Company Name:	DMARC 2007-CD5 GARDEN STREET,LLC
Contact Type:	Not reported
Contact Name:	MARIBEL MOCCI

509 W 212 STREET (Continued) **U003393677**

Address1:	Not reported
Address2:	Not reported
City:	Not reported
State:	NN
Zip Code:	Not reported
Country Code:	999
Phone:	(201) 523-1003
EMail:	Not reported
Fax Number:	Not reported
Modified By:	MSBAPTIS
Date Last Modified:	2014-08-06

Site Id:	16518
Affiliation Type:	Facility Owner
Company Name:	INWOOD 212, LLC
Contact Type:	OWNER
Contact Name:	MIKE SPERA
Address1:	2071 FLATBUSH AVE #48
Address2:	Not reported
City:	BROOKLYN
State:	NY
Zip Code:	11234
Country Code:	001
Phone:	(718) 677-1667
EMail:	Not reported
Fax Number:	Not reported
Modified By:	DMPOKRZY
Date Last Modified:	2017-09-08

Tank Info:

Tank Number:	001
Tank Id:	31735
Material Code:	0002
Common Name of Substance:	#4 Fuel Oil (On-Site Consumption)

Equipment Records:

	H03 - Tank Leak Detection - Vapor Well
	K00 - Spill Prevention - None
	A00 - Tank Internal Protection - None
	F00 - Pipe External Protection - None
	B00 - Tank External Protection - None
	G03 - Tank Secondary Containment - Vault (w/o access)
	E00 - Piping Secondary Containment - None
	D00 - Pipe Type - No Piping
	I04 - Overfill - Product Level Gauge (A/G)
	C01 - Pipe Location - Aboveground
	L02 - Piping Leak Detection - Interstitial - Manual Monitoring
	J02 - Dispenser - Suction Dispenser
Tank Location:	Aboveground - on saddles, legs, racks, etc.... Tank bottom is elevated above grade or tank pad, allowing visual inspection.
Tank Type:	Steel/Carbon Steel/Iron
Tank Status:	In Service
Pipe Model:	Not reported
Install Date:	09/01/1984
Capacity Gallons:	5000

509 W 212 STREET (Continued) **U003393677**

Tightness Test Method:	NN
Date Test:	Not reported
Next Test Date:	Not reported
Date Tank Closed:	Not reported
Register:	True
Modified By:	DMPOKRZY
Last Modified:	09/08/2017
Material Name:	#4 fuel oil (on-site consumption)

T262 **CON EDISON** **NY MANIFEST** **S117065084**
ESE **W 216TH ST & 9TH AVE** **N/A**
1/8-1/4 **NEW YORK, NY 10034**
0.154 mi.
812 ft. **Site 5 of 21 in cluster T**

Relative:
Lower

Actual:
26 ft.

NY MANIFEST:

Name:	CON EDISON
Address:	W 216TH ST & 9TH AVE
City,State,Zip:	NEW YORK, NY 10034
Country:	USA
EPA ID:	NYP004576096
Facility Status:	Not reported
Location Address 1:	W 216 ST & 9TH AVE
Code:	BP
Location Address 2:	SB 53104
Total Tanks:	Not reported
Location City:	NEW YORK
Location State:	NY
Location Zip:	10034
Location Zip 4:	Not reported

NY MANIFEST:

EPAID:	NYP004576096
Mailing Name:	CON EDISON
Mailing Contact:	TOM TEELING
Mailing Address 1:	4 IRVING PLACE 15TH FLOOR
Mailing Address 2:	Not reported
Mailing City:	NEW YORK
Mailing State:	NY
Mailing Zip:	10003
Mailing Zip 4:	Not reported
Mailing Country:	USA
Mailing Phone:	Not reported

NY MANIFEST:

Document ID:	Not reported
Manifest Status:	Not reported
seq:	Not reported
Year:	Not reported
Trans1 State ID:	NJD003812047
Trans2 State ID:	Not reported
Generator Ship Date:	06/25/2014
Trans1 Recv Date:	06/25/2014
Trans2 Recv Date:	Not reported
TSD Site Recv Date:	06/25/2014
Part A Recv Date:	Not reported
Part B Recv Date:	Not reported
Generator EPA ID:	NYP004576096

CON EDISON (Continued) **S117065084**

Trans1 EPA ID:	Not reported
Trans2 EPA ID:	Not reported
TSDF ID 1:	NJD991291105
TSDF ID 2:	Not reported
Manifest Tracking Number:	002422670GBF
Import Indicator:	N
Export Indicator:	N
Discr Quantity Indicator:	N
Discr Type Indicator:	N
Discr Residue Indicator:	N
Discr Partial Reject Indicator:	N
Discr Full Reject Indicator:	N
Manifest Ref Number:	Not reported
Alt Facility RCRA ID:	Not reported
Alt Facility Sign Date:	Not reported
MGMT Method Type Code:	H110
Waste Code:	Not reported
Waste Code:	Not reported
Waste Code:	Not reported
Waste Code:	Not reported
Waste Code:	Not reported
Waste Code:	Not reported
Quantity:	400
Units:	P - Pounds
Number of Containers:	1
Container Type:	TT - Cargo tank, tank trucks
Handling Method:	T Chemical, physical, or biological treatment.
Specific Gravity:	1
Waste Code:	D008
Waste Code 1_2:	Not reported
Waste Code 1_3:	Not reported
Waste Code 1_4:	Not reported
Waste Code 1_5:	Not reported
Waste Code 1_6:	Not reported

T263 **CONSOLIDATED EDISON** **NY MANIFEST** **S109584408**
ESE **W 216TH & 9TH AVE** **N/A**
1/8-1/4 **NEW YORK, NY**
0.154 mi.
812 ft. **Site 6 of 21 in cluster T**

Relative:
Lower

Actual:
26 ft.

NY MANIFEST:

Name:	CONSOLIDATED EDISON
Address:	W 216TH & 9TH AVE
City,State,Zip:	NEW YORK, NY
Country:	USA
EPA ID:	NYD000988949
Facility Status:	Not reported
Location Address 1:	W 216TH & 9TH AVE
Code:	BP
Location Address 2:	Not reported
Total Tanks:	Not reported
Location City:	NEW YORK
Location State:	NY
Location Zip:	Not reported
Location Zip 4:	Not reported

CONSOLIDATED EDISON (Continued) **S109584408**

NY MANIFEST:

EPAID:	NYD000988949
Mailing Name:	CONSOLIDATED EDISON
Mailing Contact:	FRANKLYN MURRAY
Mailing Address 1:	4 IRVING PL RM 828
Mailing Address 2:	Not reported
Mailing City:	NEW YORK
Mailing State:	NY
Mailing Zip:	10003
Mailing Zip 4:	Not reported
Mailing Country:	USA
Mailing Phone:	2124602808

NY MANIFEST:

Document ID:	Not reported
Manifest Status:	Not reported
seq:	Not reported
Year:	Not reported
Trans1 State ID:	MAC300016672
Trans2 State ID:	Not reported
Generator Ship Date:	11/26/2013
Trans1 Recv Date:	11/26/2013
Trans2 Recv Date:	Not reported
TSD Site Recv Date:	12/02/2013
Part A Recv Date:	Not reported
Part B Recv Date:	Not reported
Generator EPA ID:	NYD000988949
Trans1 EPA ID:	Not reported
Trans2 EPA ID:	Not reported
TSDF ID 1:	NYD077444263
TSDF ID 2:	Not reported
Manifest Tracking Number:	006916469FLE
Import Indicator:	N
Export Indicator:	N
Discr Quantity Indicator:	N
Discr Type Indicator:	N
Discr Residue Indicator:	N
Discr Partial Reject Indicator:	N
Discr Full Reject Indicator:	N
Manifest Ref Number:	Not reported
Alt Facility RCRA ID:	Not reported
Alt Facility Sign Date:	Not reported
MGMT Method Type Code:	H141
Waste Code:	Not reported
Waste Code:	Not reported
Waste Code:	Not reported
Waste Code:	Not reported
Waste Code:	Not reported
Waste Code:	Not reported
Quantity:	21
Units:	P - Pounds
Number of Containers:	2
Container Type:	DF - Fiberboard or plastic drums (glass)
Handling Method:	R Material recovery of more than 75 percent of the total material.
Specific Gravity:	1
Waste Code:	D009

CONSOLIDATED EDISON (Continued) **S109584408**

Waste Code 1_2:	Not reported
Waste Code 1_3:	Not reported
Waste Code 1_4:	Not reported
Waste Code 1_5:	Not reported
Waste Code 1_6:	Not reported

T264 **CON ED** **NY MANIFEST** **S118563677**
ESE **W 216 ST & 9TH AVE** **N/A**
1/8-1/4 **NEW YORK, NY 10034**
0.154 mi.
812 ft. **Site 7 of 21 in cluster T**

Relative:
Lower

Actual:
26 ft.

NY MANIFEST:

Name:	CON ED
Address:	W 216 ST & 9TH AVE
City,State,Zip:	NEW YORK, NY 10034
Country:	USA
EPA ID:	NYP004870750
Facility Status:	Not reported
Location Address 1:	W 216 ST & 9TH AVE
Code:	BP
Location Address 2:	Not reported
Total Tanks:	Not reported
Location City:	NEW YORK
Location State:	NY
Location Zip:	10034
Location Zip 4:	Not reported

NY MANIFEST:

EPAID:	NYP004870750
Mailing Name:	CON ED
Mailing Contact:	CON ED
Mailing Address 1:	4 IRVING PL 15TH FL NE
Mailing Address 2:	Not reported
Mailing City:	NEW YORK
Mailing State:	NY
Mailing Zip:	10003
Mailing Zip 4:	Not reported
Mailing Country:	USA
Mailing Phone:	Not reported

T265 **CON EDISON SERVICE BOX: 53104** **RCRA NonGen / NLR** **1017779605**
ESE **W 216TH ST & 9TH AVE** **NYP004576096**
1/8-1/4 **NEW YORK, NY 10034**
0.154 mi.
812 ft. **Site 8 of 21 in cluster T**

Relative:
Lower

Actual:
26 ft.

RCRA-LQG:

Date Form Received by Agency:	2014-07-25 00:00:00.0
Handler Name:	CON EDISON SERVICE BOX: 53104
Handler Address:	W 216TH ST & 9TH AVE
Handler City,State,Zip:	NEW YORK, NY 10034
EPA ID:	NYP004576096
Contact Name:	THOMAS TEELING
Contact Address:	Not reported

CON EDISON SERVICE BOX: 53104 (Continued) **1017779605**

Contact City,State,Zip:	Not reported
Contact Telephone:	212-460-3770
Contact Fax:	Not reported
Contact Email:	Not reported
Contact Title:	SENIOR SCIENTIST
EPA Region:	02
Land Type:	Private
Federal Waste Generator Description:	Not a generator, verified
Non-Notifier:	Not reported
Biennial Report Cycle:	Not reported
Accessibility:	Not reported
Active Site Indicator:	Not reported
State District Owner:	NY
State District:	NYSDEC R2
Mailing Address:	IRVING PL, 15TH FL NE
Mailing City,State,Zip:	NEW YORK, NY 10003
Owner Name:	Not reported
Owner Type:	Not reported
Operator Name:	Not reported
Operator Type:	Not reported
Short-Term Generator Activity:	No
Importer Activity:	No
Mixed Waste Generator:	No
Transporter Activity:	No
Transfer Facility Activity:	No
Recycler Activity with Storage:	No
Small Quantity On-Site Burner Exemption:	No
Smelting Melting and Refining Furnace Exemption:	No
Underground Injection Control:	No
Off-Site Waste Receipt:	No
Universal Waste Indicator:	No
Universal Waste Destination Facility:	No
Federal Universal Waste:	No
Active Site Fed-Reg Treatment Storage and Disposal Facility:	Not reported
Active Site Converter Treatment storage and Disposal Facility:	Not reported
Active Site State-Reg Treatment Storage and Disposal Facility:	Not reported
Active Site State-Reg Handler:	---
Federal Facility Indicator:	Not reported
Hazardous Secondary Material Indicator:	NN
Sub-Part K Indicator:	Not reported
Commercial TSD Indicator:	No
Treatment Storage and Disposal Type:	Not reported
2018 GPRA Permit Baseline:	Not on the Baseline
2018 GPRA Renewals Baseline:	Not on the Baseline
Permit Renewals Workload Universe:	Not reported
Permit Workload Universe:	Not reported
Permit Progress Universe:	Not reported
Post-Closure Workload Universe:	Not reported
Closure Workload Universe:	Not reported
202 GPRA Corrective Action Baseline:	No
Corrective Action Workload Universe:	No
Subject to Corrective Action Universe:	No
Non-TSDFs Where RCRA CA has Been Imposed Universe:	No
TSDFs Potentially Subject to CA Under 3004 (u)/(v) Universe:	No
TSDFs Only Subject to CA under Discretionary Auth Universe:	No
Corrective Action Priority Ranking:	No NCAPS ranking
Environmental Control Indicator:	No

CON EDISON SERVICE BOX: 53104 (Continued) **1017779605**

Institutional Control Indicator:	No
Human Exposure Controls Indicator:	N/A
Groundwater Controls Indicator:	N/A
Operating TSDF Universe:	Not reported
Full Enforcement Universe:	Not reported
Significant Non-Complier Universe:	No
Unaddressed Significant Non-Complier Universe:	No
Addressed Significant Non-Complier Universe:	No
Significant Non-Complier With a Compliance Schedule Universe:	No
Financial Assurance Required:	Not reported
Handler Date of Last Change:	2015-02-11 11:48:56.0
Recognized Trader-Importer:	No
Recognized Trader-Exporter:	No
Importer of Spent Lead Acid Batteries:	No
Exporter of Spent Lead Acid Batteries:	No
Recycler Activity Without Storage:	Not reported
Manifest Broker:	Not reported
Sub-Part P Indicator:	Not reported

Historic Generators:

Receive Date:	2014-06-25 00:00:00.0
Handler Name:	CON EDISON
Federal Waste Generator Description:	Small Quantity Generator
State District Owner:	NY
Large Quantity Handler of Universal Waste:	No
Recognized Trader Importer:	No
Recognized Trader Exporter:	No
Spent Lead Acid Battery Importer:	No
Spent Lead Acid Battery Exporter:	No
Current Record:	No
Non Storage Recycler Activity:	Not reported
Electronic Manifest Broker:	Not reported

Receive Date:	2014-06-25 00:00:00.0
Handler Name:	CON EDISON
Federal Waste Generator Description:	Not a generator, verified
State District Owner:	NY
Large Quantity Handler of Universal Waste:	No
Recognized Trader Importer:	No
Recognized Trader Exporter:	No
Spent Lead Acid Battery Importer:	No
Spent Lead Acid Battery Exporter:	No
Current Record:	No
Non Storage Recycler Activity:	Not reported
Electronic Manifest Broker:	Not reported

Receive Date:	2014-07-25 00:00:00.0
Handler Name:	CON EDISON SERVICE BOX: 53104
Federal Waste Generator Description:	Not a generator, verified
State District Owner:	NY
Large Quantity Handler of Universal Waste:	No
Recognized Trader Importer:	No
Recognized Trader Exporter:	No
Spent Lead Acid Battery Importer:	No
Spent Lead Acid Battery Exporter:	No
Current Record:	Yes
Non Storage Recycler Activity:	Not reported
Electronic Manifest Broker:	Not reported

T266 ESE 1/8-1/4 0.154 mi. 812 ft. | **CON EDISON MANHOLE 53101**
W 216TH ST & 9TH AVE
NEW YORK, NY 10034

Site 9 of 21 in cluster T

RCRA NonGen / NLR **1014926648**
NY MANIFEST **NYP004244265**

Relative: Lower

Actual: 26 ft.

RCRA-LQG:

Date Form Received by Agency:	2011-12-12 00:00:00.0
Handler Name:	CON EDISON MANHOLE 53101
Handler Address:	W 216TH ST & 9TH AVE
Handler City,State,Zip:	NEW YORK, NY 10034
EPA ID:	NYP004244265
Contact Name:	BENJAMIN BAMONTE
Contact Address:	Not reported
Contact City,State,Zip:	Not reported
Contact Telephone:	212-894-9549
Contact Fax:	Not reported
Contact Email:	Not reported
Contact Title:	OPERATING SUPERVISOR
EPA Region:	02
Land Type:	Private
Federal Waste Generator Description:	Not a generator, verified
Non-Notifier:	Not reported
Biennial Report Cycle:	Not reported
Accessibility:	Not reported
Active Site Indicator:	Not reported
State District Owner:	NY
State District:	NYSDEC R2
Mailing Address:	4 IRVING PL, RM 828
Mailing City,State,Zip:	NEW YORK, NY 10003
Owner Name:	Not reported
Owner Type:	Not reported
Operator Name:	Not reported
Operator Type:	Not reported
Short-Term Generator Activity:	No
Importer Activity:	No
Mixed Waste Generator:	No
Transporter Activity:	No
Transfer Facility Activity:	No
Recycler Activity with Storage:	No
Small Quantity On-Site Burner Exemption:	No
Smelting Melting and Refining Furnace Exemption:	No
Underground Injection Control:	No
Off-Site Waste Receipt:	No
Universal Waste Indicator:	No
Universal Waste Destination Facility:	No
Federal Universal Waste:	No
Active Site Fed-Reg Treatment Storage and Disposal Facility:	Not reported
Active Site Converter Treatment storage and Disposal Facility:	Not reported
Active Site State-Reg Treatment Storage and Disposal Facility:	Not reported
Active Site State-Reg Handler:	---
Federal Facility Indicator:	Not reported
Hazardous Secondary Material Indicator:	NN
Sub-Part K Indicator:	Not reported
Commercial TSD Indicator:	No
Treatment Storage and Disposal Type:	Not reported
2018 GPRA Permit Baseline:	Not on the Baseline
2018 GPRA Renewals Baseline:	Not on the Baseline
Permit Renewals Workload Universe:	Not reported

CON EDISON MANHOLE 53101 (Continued) **1014926648**

Permit Workload Universe:	Not reported
Permit Progress Universe:	Not reported
Post-Closure Workload Universe:	Not reported
Closure Workload Universe:	Not reported
202 GPRA Corrective Action Baseline:	No
Corrective Action Workload Universe:	No
Subject to Corrective Action Universe:	No
Non-TSDFs Where RCRA CA has Been Imposed Universe:	No
TSDFs Potentially Subject to CA Under 3004 (u)/(v) Universe:	No
TSDFs Only Subject to CA under Discretionary Auth Universe:	No
Corrective Action Priority Ranking:	No NCAPS ranking
Environmental Control Indicator:	No
Institutional Control Indicator:	No
Human Exposure Controls Indicator:	N/A
Groundwater Controls Indicator:	N/A
Operating TSDF Universe:	Not reported
Full Enforcement Universe:	Not reported
Significant Non-Complier Universe:	No
Unaddressed Significant Non-Complier Universe:	No
Addressed Significant Non-Complier Universe:	No
Significant Non-Complier With a Compliance Schedule Universe:	No
Financial Assurance Required:	Not reported
Handler Date of Last Change:	2012-03-02 12:56:09.0
Recognized Trader-Importer:	No
Recognized Trader-Exporter:	No
Importer of Spent Lead Acid Batteries:	No
Exporter of Spent Lead Acid Batteries:	No
Recycler Activity Without Storage:	Not reported
Manifest Broker:	Not reported
Sub-Part P Indicator:	Not reported

Historic Generators:

Receive Date:	2011-11-12 00:00:00.0
Handler Name:	CON EDISON MANHOLE 53101
Federal Waste Generator Description:	Conditionally Exempt Small Quantity Generator
State District Owner:	NY
Large Quantity Handler of Universal Waste:	No
Recognized Trader Importer:	No
Recognized Trader Exporter:	No
Spent Lead Acid Battery Importer:	No
Spent Lead Acid Battery Exporter:	No
Current Record:	No
Non Storage Recycler Activity:	Not reported
Electronic Manifest Broker:	Not reported

Receive Date:	2011-12-12 00:00:00.0
Handler Name:	CON EDISON MANHOLE 53101
Federal Waste Generator Description:	Not a generator, verified
State District Owner:	NY
Large Quantity Handler of Universal Waste:	No
Recognized Trader Importer:	No
Recognized Trader Exporter:	No
Spent Lead Acid Battery Importer:	No
Spent Lead Acid Battery Exporter:	No
Current Record:	Yes
Non Storage Recycler Activity:	Not reported
Electronic Manifest Broker:	Not reported

CON EDISON MANHOLE 53101 (Continued) **1014926648**

NY MANIFEST:

Name:	CONED
Address:	W 216TH ST & 9TH AVE
City,State,Zip:	NEW YORK, NY 10034
Country:	USA
EPA ID:	NYP004244265
Facility Status:	Not reported
Location Address 1:	W216TH ST
Code:	BP
Location Address 2:	9TH AVE
Total Tanks:	Not reported
Location City:	NEW YORK
Location State:	NY
Location Zip:	Not reported
Location Zip 4:	Not reported

NY MANIFEST:

EPAID:	NYP004244265
Mailing Name:	CONED
Mailing Contact:	CONED
Mailing Address 1:	4 IRVING PLACE
Mailing Address 2:	15TH FLOOR
Mailing City:	NEW YORK
Mailing State:	NY
Mailing Zip:	10004
Mailing Zip 4:	Not reported
Mailing Country:	USA
Mailing Phone:	Not reported

NY MANIFEST:

Document ID:	Not reported
Manifest Status:	Not reported
seq:	Not reported
Year:	Not reported
Trans1 State ID:	NJ0000027193
Trans2 State ID:	Not reported
Generator Ship Date:	11/12/2011
Trans1 Recv Date:	11/12/2011
Trans2 Recv Date:	Not reported
TSD Site Recv Date:	11/14/2011
Part A Recv Date:	Not reported
Part B Recv Date:	Not reported
Generator EPA ID:	NYP004244265
Trans1 EPA ID:	Not reported
Trans2 EPA ID:	Not reported
TSDF ID 1:	NJD002200046
TSDF ID 2:	Not reported
Manifest Tracking Number:	006903818JJK
Import Indicator:	N
Export Indicator:	N
Discr Quantity Indicator:	N
Discr Type Indicator:	N
Discr Residue Indicator:	N
Discr Partial Reject Indicator:	N
Discr Full Reject Indicator:	N
Manifest Ref Number:	Not reported
Alt Facility RCRA ID:	Not reported

CON EDISON MANHOLE 53101 (Continued) **1014926648**

Alt Facility Sign Date:	Not reported
MGMT Method Type Code:	H141
Waste Code:	Not reported
Waste Code:	Not reported
Waste Code:	Not reported
Waste Code:	Not reported
Waste Code:	Not reported
Waste Code:	Not reported
Quantity:	659
Units:	K - Kilograms (2.2 pounds)
Number of Containers:	1
Container Type:	TT - Cargo tank, tank trucks
Handling Method:	B Incineration, heat recovery, burning.
Specific Gravity:	1
Waste Code:	B002
Waste Code 1_2:	Not reported
Waste Code 1_3:	Not reported
Waste Code 1_4:	Not reported
Waste Code 1_5:	Not reported
Waste Code 1_6:	Not reported

T267 **CON EDISON - SERVICE BOX 53098** **RCRA-LQG** **1016967512**
ESE **216 ST & 9 AVE** **NY MANIFEST** **NYP004411161**
1/8-1/4 **NEW YORK, NY 10034**
0.154 mi.
812 ft. **Site 10 of 21 in cluster T**

Relative:
Lower

Actual:
26 ft.

RCRA-LQG:

Date Form Received by Agency:	2014-03-27 00:00:00.0
Handler Name:	CON EDISON - SERVICE BOX 53098
Handler Address:	216 ST & 9 AVE
Handler City,State,Zip:	NEW YORK, NY 10034
EPA ID:	NYP004411161
Contact Name:	DENNIS HUACON
Contact Address:	IRVING PLACE, 15TH FL NE
Contact City,State,Zip:	NEW YORK, NY 10003
Contact Telephone:	212-460-2757
Contact Fax:	518-473-8034
Contact Email:	HUACOND@CONED.COM
Contact Title:	ASSOCIATE SCIENTIST
EPA Region:	02
Land Type:	Private
Federal Waste Generator Description:	Large Quantity Generator
Non-Notifier:	Not reported
Biennial Report Cycle:	2013
Accessibility:	Not reported
Active Site Indicator:	Handler Activities
State District Owner:	NY
State District:	NYSDEC R2
Mailing Address:	IRVING PLACE, 15TH FL NE
Mailing City,State,Zip:	NEW YORK, NY 10003
Owner Name:	CONSOLIDATED EDISON COMPANY OF NY, INC.
Owner Type:	Private
Operator Name:	CONSOLIDATED EDISON COMPANY OF NY, INC.
Operator Type:	Private
Short-Term Generator Activity:	No
Importer Activity:	No

CON EDISON - SERVICE BOX 53098 (Continued) **1016967512**

Mixed Waste Generator:	No
Transporter Activity:	No
Transfer Facility Activity:	No
Recycler Activity with Storage:	No
Small Quantity On-Site Burner Exemption:	No
Smelting Melting and Refining Furnace Exemption:	No
Underground Injection Control:	No
Off-Site Waste Receipt:	No
Universal Waste Indicator:	No
Universal Waste Destination Facility:	No
Federal Universal Waste:	No
Active Site Fed-Reg Treatment Storage and Disposal Facility:	Not reported
Active Site Converter Treatment storage and Disposal Facility:	Not reported
Active Site State-Reg Treatment Storage and Disposal Facility:	Not reported
Active Site State-Reg Handler:	---
Federal Facility Indicator:	Not reported
Hazardous Secondary Material Indicator:	NN
Sub-Part K Indicator:	Not reported
Commercial TSD Indicator:	No
Treatment Storage and Disposal Type:	Not reported
2018 GPRA Permit Baseline:	Not on the Baseline
2018 GPRA Renewals Baseline:	Not on the Baseline
Permit Renewals Workload Universe:	Not reported
Permit Workload Universe:	Not reported
Permit Progress Universe:	Not reported
Post-Closure Workload Universe:	Not reported
Closure Workload Universe:	Not reported
202 GPRA Corrective Action Baseline:	No
Corrective Action Workload Universe:	No
Subject to Corrective Action Universe:	No
Non-TSDFs Where RCRA CA has Been Imposed Universe:	No
TSDFs Potentially Subject to CA Under 3004 (u)/(v) Universe:	No
TSDFs Only Subject to CA under Discretionary Auth Universe:	No
Corrective Action Priority Ranking:	No NCAPS ranking
Environmental Control Indicator:	No
Institutional Control Indicator:	No
Human Exposure Controls Indicator:	N/A
Groundwater Controls Indicator:	N/A
Operating TSDF Universe:	Not reported
Full Enforcement Universe:	Not reported
Significant Non-Complier Universe:	No
Unaddressed Significant Non-Complier Universe:	No
Addressed Significant Non-Complier Universe:	No
Significant Non-Complier With a Compliance Schedule Universe:	No
Financial Assurance Required:	Not reported
Handler Date of Last Change:	2015-04-14 00:00:00.0
Recognized Trader-Importer:	No
Recognized Trader-Exporter:	No
Importer of Spent Lead Acid Batteries:	No
Exporter of Spent Lead Acid Batteries:	No
Recycler Activity Without Storage:	Not reported
Manifest Broker:	Not reported
Sub-Part P Indicator:	Not reported

Hazardous Waste Summary:

Waste Code:	D008
Waste Description:	LEAD

CON EDISON - SERVICE BOX 53098 (Continued) **1016967512**

Handler - Owner Operator:

Owner/Operator Indicator:	Owner
Owner/Operator Name:	CONSOLIDATED EDISON COMPANY OF NY, INC.
Legal Status:	Private
Date Became Current:	2013-12-27 00:00:00.
Date Ended Current:	Not reported
Owner/Operator Address:	4 IRVING PLACE
Owner/Operator City,State,Zip:	NEW YORK, NY 10003
Owner/Operator Telephone:	Not reported
Owner/Operator Telephone Ext:	Not reported
Owner/Operator Fax:	Not reported
Owner/Operator Email:	Not reported

Owner/Operator Indicator:	Operator
Owner/Operator Name:	CONSOLIDATED EDISON COMPANY OF NY, INC.
Legal Status:	Private
Date Became Current:	2013-12-27 00:00:00.
Date Ended Current:	Not reported
Owner/Operator Address:	4 IRVING PLACE
Owner/Operator City,State,Zip:	NEW YORK, NY 10003
Owner/Operator Telephone:	Not reported
Owner/Operator Telephone Ext:	Not reported
Owner/Operator Fax:	Not reported
Owner/Operator Email:	Not reported

Historic Generators:

Receive Date:	2014-03-27 00:00:00.0
Handler Name:	CON EDISON - SERVICE BOX 53098
Federal Waste Generator Description:	Large Quantity Generator
State District Owner:	NY
Large Quantity Handler of Universal Waste:	No
Recognized Trader Importer:	No
Recognized Trader Exporter:	No
Spent Lead Acid Battery Importer:	No
Spent Lead Acid Battery Exporter:	No
Current Record:	Yes
Non Storage Recycler Activity:	Not reported
Electronic Manifest Broker:	Not reported

Receive Date:	2013-12-27 00:00:00.0
Handler Name:	CON EDISON SERVICE BOX: 53098
Federal Waste Generator Description:	Conditionally Exempt Small Quantity Generator
State District Owner:	NY
Large Quantity Handler of Universal Waste:	No
Recognized Trader Importer:	No
Recognized Trader Exporter:	No
Spent Lead Acid Battery Importer:	No
Spent Lead Acid Battery Exporter:	No
Current Record:	No
Non Storage Recycler Activity:	Not reported
Electronic Manifest Broker:	Not reported

Receive Date:	2014-01-27 00:00:00.0
Handler Name:	CON EDISON SERVICE BOX: 53098
Federal Waste Generator Description:	Not a generator, verified
State District Owner:	NY

CON EDISON - SERVICE BOX 53098 (Continued) **1016967512**

Large Quantity Handler of Universal Waste:	No
Recognized Trader Importer:	No
Recognized Trader Exporter:	No
Spent Lead Acid Battery Importer:	No
Spent Lead Acid Battery Exporter:	No
Current Record:	No
Non Storage Recycler Activity:	Not reported
Electronic Manifest Broker:	Not reported

List of NAICS Codes and Descriptions:

NAICS Code:	221122
NAICS Description:	ELECTRIC POWER DISTRIBUTION

NY MANIFEST:

Name:	CON EDISON
Address:	216 ST & 9 AVE
City,State,Zip:	NEW YORK, NY 10034
Country:	USA
EPA ID:	NYP004411161
Facility Status:	Not reported
Location Address 1:	SWC W 216 ST & 9 AVE
Code:	BP
Location Address 2:	SB53098
Total Tanks:	Not reported
Location City:	NEW YORK
Location State:	NY
Location Zip:	10034
Location Zip 4:	Not reported

NY MANIFEST:

EPAID:	NYP004411161
Mailing Name:	CON EDISON
Mailing Contact:	CON EDISON
Mailing Address 1:	4 IRVING PLACE
Mailing Address 2:	15TH FL
Mailing City:	NEW YORK
Mailing State:	NY
Mailing Zip:	10003
Mailing Zip 4:	Not reported
Mailing Country:	USA
Mailing Phone:	Not reported

NY MANIFEST:

Document ID:	Not reported
Manifest Status:	Not reported
seq:	Not reported
Year:	Not reported
Trans1 State ID:	NJD003812047
Trans2 State ID:	Not reported
Generator Ship Date:	12/27/2013
Trans1 Recv Date:	12/27/2013
Trans2 Recv Date:	Not reported
TSD Site Recv Date:	12/27/2013
Part A Recv Date:	Not reported
Part B Recv Date:	Not reported

CON EDISON - SERVICE BOX 53098 (Continued) **1016967512**

Generator EPA ID:	NYP004411161
Trans1 EPA ID:	Not reported
Trans2 EPA ID:	Not reported
TSDF ID 1:	NJD991291105
TSDF ID 2:	Not reported
Manifest Tracking Number:	002299473GBF
Import Indicator:	N
Export Indicator:	N
Discr Quantity Indicator:	N
Discr Type Indicator:	N
Discr Residue Indicator:	N
Discr Partial Reject Indicator:	N
Discr Full Reject Indicator:	N
Manifest Ref Number:	Not reported
Alt Facility RCRA ID:	Not reported
Alt Facility Sign Date:	Not reported
MGMT Method Type Code:	H110
Waste Code:	Not reported
Waste Code:	Not reported
Waste Code:	Not reported
Waste Code:	Not reported
Waste Code:	Not reported
Waste Code:	Not reported
Quantity:	2500
Units:	P - Pounds
Number of Containers:	1
Container Type:	TT - Cargo tank, tank trucks
Handling Method:	T Chemical, physical, or biological treatment.
Specific Gravity:	1
Waste Code:	D008
Waste Code 1_2:	Not reported
Waste Code 1_3:	Not reported
Waste Code 1_4:	Not reported
Waste Code 1_5:	Not reported
Waste Code 1_6:	Not reported

T268 **CON EDISON MANHOLE 53101** **RCRA NonGen / NLR** **1014957475**
ESE **W 216TH ST & 9TH AVE** **NJ MANIFEST** **NYP004244273**
1/8-1/4 **NEW YORK, NY 10034** **NY MANIFEST**
0.154 mi.
812 ft. **Site 11 of 21 in cluster T**

Relative:
Lower

Actual:
26 ft.

RCRA-LQG:

Date Form Received by Agency:	2011-12-12 00:00:00.0
Handler Name:	CON EDISON MANHOLE 53101
Handler Address:	W 216TH ST & 9TH AVE
Handler City,State,Zip:	NEW YORK, NY 10034
EPA ID:	NYP004244273
Contact Name:	BENJAMIN BAMONTE
Contact Address:	Not reported
Contact City,State,Zip:	Not reported
Contact Telephone:	212-460-2757
Contact Fax:	Not reported
Contact Email:	Not reported
Contact Title:	OPERATING SUPERVISOR
EPA Region:	02
Land Type:	Private

CON EDISON MANHOLE 53101 (Continued) **1014957475**

Federal Waste Generator Description:	Not a generator, verified
Non-Notifier:	Not reported
Biennial Report Cycle:	Not reported
Accessibility:	Not reported
Active Site Indicator:	Not reported
State District Owner:	NY
State District:	NYSDEC R2
Mailing Address:	4 IRVING PL, 15TH NE
Mailing City,State,Zip:	NEW YORK, NY 10003
Owner Name:	Not reported
Owner Type:	Not reported
Operator Name:	Not reported
Operator Type:	Not reported
Short-Term Generator Activity:	No
Importer Activity:	No
Mixed Waste Generator:	No
Transporter Activity:	No
Transfer Facility Activity:	No
Recycler Activity with Storage:	No
Small Quantity On-Site Burner Exemption:	No
Smelting Melting and Refining Furnace Exemption:	No
Underground Injection Control:	No
Off-Site Waste Receipt:	No
Universal Waste Indicator:	No
Universal Waste Destination Facility:	No
Federal Universal Waste:	No
Active Site Fed-Reg Treatment Storage and Disposal Facility:	Not reported
Active Site Converter Treatment storage and Disposal Facility:	Not reported
Active Site State-Reg Treatment Storage and Disposal Facility:	Not reported
Active Site State-Reg Handler:	---
Federal Facility Indicator:	Not reported
Hazardous Secondary Material Indicator:	NN
Sub-Part K Indicator:	Not reported
Commercial TSD Indicator:	No
Treatment Storage and Disposal Type:	Not reported
2018 GPRA Permit Baseline:	Not on the Baseline
2018 GPRA Renewals Baseline:	Not on the Baseline
Permit Renewals Workload Universe:	Not reported
Permit Workload Universe:	Not reported
Permit Progress Universe:	Not reported
Post-Closure Workload Universe:	Not reported
Closure Workload Universe:	Not reported
202 GPRA Corrective Action Baseline:	No
Corrective Action Workload Universe:	No
Subject to Corrective Action Universe:	No
Non-TSDFs Where RCRA CA has Been Imposed Universe:	No
TSDFs Potentially Subject to CA Under 3004 (u)/(v) Universe:	No
TSDFs Only Subject to CA under Discretionary Auth Universe:	No
Corrective Action Priority Ranking:	No NCAPS ranking
Environmental Control Indicator:	No
Institutional Control Indicator:	No
Human Exposure Controls Indicator:	N/A
Groundwater Controls Indicator:	N/A
Operating TSDF Universe:	Not reported
Full Enforcement Universe:	Not reported
Significant Non-Complier Universe:	No
Unaddressed Significant Non-Complier Universe:	No

CON EDISON MANHOLE 53101 (Continued) **1014957475**

Addressed Significant Non-Complier Universe:	No
Significant Non-Complier With a Compliance Schedule Universe:	No
Financial Assurance Required:	Not reported
Handler Date of Last Change:	2012-09-11 15:02:11.0
Recognized Trader-Importer:	No
Recognized Trader-Exporter:	No
Importer of Spent Lead Acid Batteries:	No
Exporter of Spent Lead Acid Batteries:	No
Recycler Activity Without Storage:	Not reported
Manifest Broker:	Not reported
Sub-Part P Indicator:	Not reported

Handler - Owner Operator:

Owner/Operator Indicator:	Operator
Owner/Operator Name:	CON EDISON CO OF NY INC
Legal Status:	Private
Date Became Current:	2011-11-12 00:00:00.
Date Ended Current:	Not reported
Owner/Operator Address:	4 IRVING PL 15TH FL
Owner/Operator City,State,Zip:	NEW YORK, NY 10003
Owner/Operator Telephone:	Not reported
Owner/Operator Telephone Ext:	Not reported
Owner/Operator Fax:	Not reported
Owner/Operator Email:	Not reported

Owner/Operator Indicator:	Owner
Owner/Operator Name:	CON EDISON CO OF NY INC
Legal Status:	Private
Date Became Current:	2011-11-12 00:00:00.
Date Ended Current:	Not reported
Owner/Operator Address:	4 IRVING PL 15TH FL
Owner/Operator City,State,Zip:	NEW YORK, NY 10003
Owner/Operator Telephone:	Not reported
Owner/Operator Telephone Ext:	Not reported
Owner/Operator Fax:	Not reported
Owner/Operator Email:	Not reported

Historic Generators:

Receive Date:	2012-03-06 00:00:00.0
Handler Name:	CON EDISON - MANHOLE 53101
Federal Waste Generator Description:	Large Quantity Generator
State District Owner:	NY
Large Quantity Handler of Universal Waste:	No
Recognized Trader Importer:	No
Recognized Trader Exporter:	No
Spent Lead Acid Battery Importer:	No
Spent Lead Acid Battery Exporter:	No
Current Record:	No
Non Storage Recycler Activity:	Not reported
Electronic Manifest Broker:	Not reported

Receive Date:	2011-11-12 00:00:00.0
Handler Name:	CON EDISON MANHOLE 53101
Federal Waste Generator Description:	Conditionally Exempt Small Quantity Generator
State District Owner:	NY
Large Quantity Handler of Universal Waste:	No
Recognized Trader Importer:	No

CON EDISON MANHOLE 53101 (Continued) **1014957475**

Recognized Trader Exporter:	No
Spent Lead Acid Battery Importer:	No
Spent Lead Acid Battery Exporter:	No
Current Record:	No
Non Storage Recycler Activity:	Not reported
Electronic Manifest Broker:	Not reported

Receive Date:	2011-12-12 00:00:00.0
Handler Name:	CON EDISON MANHOLE 53101
Federal Waste Generator Description:	Not a generator, verified
State District Owner:	NY
Large Quantity Handler of Universal Waste:	No
Recognized Trader Importer:	No
Recognized Trader Exporter:	No
Spent Lead Acid Battery Importer:	No
Spent Lead Acid Battery Exporter:	No
Current Record:	Yes
Non Storage Recycler Activity:	Not reported
Electronic Manifest Broker:	Not reported

List of NAICS Codes and Descriptions:

NAICS Code:	221122
NAICS Description:	ELECTRIC POWER DISTRIBUTION

NJ MANIFEST:

EPA Id:	NYP004244273
Mail Address:	IRVING PL
Mail City/State/Zip:	NEW YORK, NY 10003
Facility Phone:	Not reported
Emergency Phone:	Not reported
Contact:	DENNIS HUACON
Comments:	Not reported
SIC Code:	Not reported
County:	NY061
Municipal:	Not reported
Previous EPA Id:	Not reported
Gen Flag:	Not reported
Trans Flag:	Not reported
TSDF Flag:	Not reported
Name Change:	Not reported
Date Change:	Not reported

Manifest:

Manifest Number:	006903813JJK
EPA ID:	NYP004244273
Date Shipped:	11/12/2011
TSDF EPA ID:	NJD002200046
Transporter EPA ID:	NJ0000027193
Transporter 2 EPA ID:	Not reported
Transporter 3 EPA ID:	Not reported
Transporter 4 EPA ID:	Not reported
Transporter 5 EPA ID:	Not reported
Transporter 6 EPA ID:	Not reported
Transporter 7 EPA ID:	Not reported
Transporter 8 EPA ID:	Not reported
Transporter 9 EPA ID:	Not reported

CON EDISON MANHOLE 53101 (Continued) **1014957475**

Transporter 10 EPA ID:	Not reported
Date Trans1 Transported Waste:	Not reported
Date Trans2 Transported Waste:	Not reported
Date Trans3 Transported Waste:	Not reported
Date Trans4 Transported Waste:	Not reported
Date Trans5 Transported Waste:	Not reported
Date Trans6 Transported Waste:	Not reported
Date Trans7 Transported Waste:	Not reported
Date Trans8 Transported Waste:	Not reported
Date Trans9 Transported Waste:	Not reported
Date Trans10 Transported Waste:	Not reported
Date TSDF Received Waste:	Not reported
TSDF EPA Facility Name:	Not reported
QTY Units:	Not reported
Transporter SEQ ID:	Not reported
Transporter-1 Date:	Not reported
Waste SEQ ID:	Not reported
Waste Type Code 2:	Not reported
Waste Type Code 3:	Not reported
Waste Type Code 4:	Not reported
Waste Type Code 5:	Not reported
Waste Type Code 6:	Not reported
Date Accepted:	Not reported
Manifest Discrepancy Type:	Not reported
Data Entry Number:	Not reported
Was Load Rejected:	NEW YORK, NY 10003
Reason Load Was Rejected:	Not reported

Waste:

Manifest Year:	Not reported
Waste Code:	D008
Hand Code:	H141
Quantity:	1,697.00 kilograms

NY MANIFEST:

Name:	CONED
Address:	W 216TH ST & 9TH AVE
City,State,Zip:	NEW YORK, NY 10034
Country:	USA
EPA ID:	NYP004244273
Facility Status:	Not reported
Location Address 1:	WEST 216TH ST. & 9TH AVE
Code:	BP
Location Address 2:	Not reported
Total Tanks:	Not reported
Location City:	NEW YORK
Location State:	NY
Location Zip:	10034
Location Zip 4:	Not reported

NY MANIFEST:

EPAID:	NYP004244273
Mailing Name:	CONED
Mailing Contact:	CONED
Mailing Address 1:	4 IRVING PLACE

CON EDISON MANHOLE 53101 (Continued) **1014957475**

Mailing Address 2:	15TH FLOOR
Mailing City:	NEW YORK
Mailing State:	NY
Mailing Zip:	10004
Mailing Zip 4:	Not reported
Mailing Country:	USA
Mailing Phone:	Not reported

NY MANIFEST:

Document ID:	Not reported
Manifest Status:	Not reported
seq:	Not reported
Year:	Not reported
Trans1 State ID:	NJ0000027193
Trans2 State ID:	Not reported
Generator Ship Date:	11/12/2011
Trans1 Recv Date:	11/12/2011
Trans2 Recv Date:	Not reported
TSD Site Recv Date:	11/16/2011
Part A Recv Date:	Not reported
Part B Recv Date:	Not reported
Generator EPA ID:	NYP004244273
Trans1 EPA ID:	Not reported
Trans2 EPA ID:	Not reported
TSDF ID 1:	NJD002200046
TSDF ID 2:	Not reported
Manifest Tracking Number:	006903813JJK
Import Indicator:	N
Export Indicator:	N
Discr Quantity Indicator:	Y
Discr Type Indicator:	N
Discr Residue Indicator:	N
Discr Partial Reject Indicator:	N
Discr Full Reject Indicator:	N
Manifest Ref Number:	Not reported
Alt Facility RCRA ID:	Not reported
Alt Facility Sign Date:	Not reported
MGMT Method Type Code:	H141
Waste Code:	Not reported
Waste Code:	Not reported
Waste Code:	Not reported
Waste Code:	Not reported
Waste Code:	Not reported
Waste Code:	Not reported
Quantity:	1697
Units:	K - Kilograms (2.2 pounds)
Number of Containers:	1
Container Type:	TT - Cargo tank, tank trucks
Handling Method:	B Incineration, heat recovery, burning.
Specific Gravity:	1
Waste Code:	D008
Waste Code 1_2:	B007
Waste Code 1_3:	Not reported
Waste Code 1_4:	Not reported
Waste Code 1_5:	Not reported
Waste Code 1_6:	Not reported

T269 ESE 1/8-1/4 0.154 mi. 812 ft. | **CON EDISON - MANHOLE 53101**
W 216 ST & 9TH AVE
NEW YORK, NY 10034

RCRA-LQG | **1019325918**
NYP004870750

Site 12 of 21 in cluster T

Relative: Lower

Actual: 26 ft.

RCRA-LQG:

Date Form Received by Agency:	2016-02-26 00:00:00.0
Handler Name:	CON EDISON - MANHOLE 53101
Handler Address:	W 216 ST & 9TH AVE
Handler City,State,Zip:	NEW YORK, NY 10034
EPA ID:	NYP004870750
Contact Name:	THERESA BURKARD
Contact Address:	IRVING PLACE, 15TH FL NE
Contact City,State,Zip:	NEW YORK, NY 10003
Contact Telephone:	212-460-2262
Contact Fax:	Not reported
Contact Email:	BURKARDT@CONED.COM
Contact Title:	ASSOCIATE SCIENTIST
EPA Region:	02
Land Type:	Private
Federal Waste Generator Description:	Large Quantity Generator
Non-Notifier:	Not reported
Biennial Report Cycle:	2015
Accessibility:	Not reported
Active Site Indicator:	Handler Activities
State District Owner:	NY
State District:	NYSDEC R2
Mailing Address:	IRVING PLACE, 15TH FL NE
Mailing City,State,Zip:	NEW YORK, NY 10003
Owner Name:	CONSOLIDATED EDISON COMPANY OF NY, INC.
Owner Type:	Private
Operator Name:	CONSOLIDATED EDISON COMPANY OF NY, INC.
Operator Type:	Private
Short-Term Generator Activity:	No
Importer Activity:	No
Mixed Waste Generator:	No
Transporter Activity:	No
Transfer Facility Activity:	No
Recycler Activity with Storage:	No
Small Quantity On-Site Burner Exemption:	No
Smelting Melting and Refining Furnace Exemption:	No
Underground Injection Control:	No
Off-Site Waste Receipt:	No
Universal Waste Indicator:	No
Universal Waste Destination Facility:	No
Federal Universal Waste:	No
Active Site Fed-Reg Treatment Storage and Disposal Facility:	Not reported
Active Site Converter Treatment storage and Disposal Facility:	Not reported
Active Site State-Reg Treatment Storage and Disposal Facility:	Not reported
Active Site State-Reg Handler:	---
Federal Facility Indicator:	Not reported
Hazardous Secondary Material Indicator:	NN
Sub-Part K Indicator:	Not reported
Commercial TSD Indicator:	No
Treatment Storage and Disposal Type:	Not reported
2018 GPRA Permit Baseline:	Not on the Baseline
2018 GPRA Renewals Baseline:	Not on the Baseline
Permit Renewals Workload Universe:	Not reported

CON EDISON - MANHOLE 53101 (Continued) **1019325918**

Permit Workload Universe:	Not reported
Permit Progress Universe:	Not reported
Post-Closure Workload Universe:	Not reported
Closure Workload Universe:	Not reported
202 GPRA Corrective Action Baseline:	No
Corrective Action Workload Universe:	No
Subject to Corrective Action Universe:	No
Non-TSDFs Where RCRA CA has Been Imposed Universe:	No
TSDFs Potentially Subject to CA Under 3004 (u)/(v) Universe:	No
TSDFs Only Subject to CA under Discretionary Auth Universe:	No
Corrective Action Priority Ranking:	No NCAPS ranking
Environmental Control Indicator:	No
Institutional Control Indicator:	No
Human Exposure Controls Indicator:	N/A
Groundwater Controls Indicator:	N/A
Operating TSDF Universe:	Not reported
Full Enforcement Universe:	Not reported
Significant Non-Complier Universe:	No
Unaddressed Significant Non-Complier Universe:	No
Addressed Significant Non-Complier Universe:	No
Significant Non-Complier With a Compliance Schedule Universe:	No
Financial Assurance Required:	Not reported
Handler Date of Last Change:	2016-11-07 13:10:02.0
Recognized Trader-Importer:	No
Recognized Trader-Exporter:	No
Importer of Spent Lead Acid Batteries:	No
Exporter of Spent Lead Acid Batteries:	No
Recycler Activity Without Storage:	Not reported
Manifest Broker:	Not reported
Sub-Part P Indicator:	Not reported

Hazardous Waste Summary:

Waste Code:	D008
Waste Description:	LEAD

Handler - Owner Operator:

Owner/Operator Indicator:	Operator
Owner/Operator Name:	CONSOLIDATED EDISON COMPANY OF NY, INC.
Legal Status:	Private
Date Became Current:	2015-11-18 00:00:00.
Date Ended Current:	Not reported
Owner/Operator Address:	4 IRVING PLACE
Owner/Operator City,State,Zip:	NEW YORK, NY 10003
Owner/Operator Telephone:	Not reported
Owner/Operator Telephone Ext:	Not reported
Owner/Operator Fax:	Not reported
Owner/Operator Email:	Not reported

Owner/Operator Indicator:	Owner
Owner/Operator Name:	CONSOLIDATED EDISON COMPANY OF NY, INC.
Legal Status:	Private
Date Became Current:	2015-11-18 00:00:00.
Date Ended Current:	Not reported
Owner/Operator Address:	4 IRVING PLACE
Owner/Operator City,State,Zip:	NEW YORK, NY 10003
Owner/Operator Telephone:	Not reported
Owner/Operator Telephone Ext:	Not reported

CON EDISON - MANHOLE 53101 (Continued) **1019325918**

Owner/Operator Fax: Not reported
Owner/Operator Email: Not reported

Historic Generators:
Receive Date: 2016-02-26 00:00:00.0
Handler Name: CON EDISON - MANHOLE 53101
Federal Waste Generator Description: Large Quantity Generator
State District Owner: NY
Large Quantity Handler of Universal Waste: No
Recognized Trader Importer: No
Recognized Trader Exporter: No
Spent Lead Acid Battery Importer: No
Spent Lead Acid Battery Exporter: No
Current Record: Yes
Non Storage Recycler Activity: Not reported
Electronic Manifest Broker: Not reported

List of NAICS Codes and Descriptions:
NAICS Code: 221122
NAICS Description: ELECTRIC POWER DISTRIBUTION

T270 **CON EDISON - MANHOLE 53101** **NJ MANIFEST** **S120677880**
ESE **W 216 ST & 9TH AVE** **N/A**
1/8-1/4 **NEW YORK, NY 10034**
0.154 mi.
812 ft. **Site 13 of 21 in cluster T**

Relative:
Lower
Actual:
26 ft.

NJ MANIFEST:
EPA Id: NYP004870750
Mail Address: IRVING PLACE, 15TH FL NE
Mail City/State/Zip: NEW YORK, NY 10003
Facility Phone: Not reported
Emergency Phone: Not reported
Contact: THERESA BURKARD
Comments: Not reported
SIC Code: Not reported
County: NY061
Municipal: Not reported
Previous EPA Id: Not reported
Gen Flag: Not reported
Trans Flag: Not reported
TSDF Flag: Not reported
Name Change: Not reported
Date Change: Not reported

Manifest:
Manifest Number: 015320666JJK
EPA ID: NYP004870750
Date Shipped: 11/18/2015
TSDF EPA ID: NJD002200046
Transporter EPA ID: NJ0000027193
Transporter 2 EPA ID: Not reported
Transporter 3 EPA ID: Not reported
Transporter 4 EPA ID: Not reported
Transporter 5 EPA ID: Not reported
Transporter 6 EPA ID: Not reported

CON EDISON - MANHOLE 53101 (Continued) **S120677880**

Transporter 7 EPA ID:	Not reported
Transporter 8 EPA ID:	Not reported
Transporter 9 EPA ID:	Not reported
Transporter 10 EPA ID:	Not reported
Date Trans1 Transported Waste:	Not reported
Date Trans2 Transported Waste:	Not reported
Date Trans3 Transported Waste:	Not reported
Date Trans4 Transported Waste:	Not reported
Date Trans5 Transported Waste:	Not reported
Date Trans6 Transported Waste:	Not reported
Date Trans7 Transported Waste:	Not reported
Date Trans8 Transported Waste:	Not reported
Date Trans9 Transported Waste:	Not reported
Date Trans10 Transported Waste:	Not reported
Date TSDF Received Waste:	Not reported
TSDF EPA Facility Name:	Not reported
QTY Units:	Not reported
Transporter SEQ ID:	Not reported
Transporter-1 Date:	Not reported
Waste SEQ ID:	Not reported
Waste Type Code 2:	Not reported
Waste Type Code 3:	Not reported
Waste Type Code 4:	Not reported
Waste Type Code 5:	Not reported
Waste Type Code 6:	Not reported
Date Accepted:	Not reported
Manifest Discrepancy Type:	Not reported
Data Entry Number:	Not reported
Was Load Rejected:	NEW YORK, NY 10003
Reason Load Was Rejected:	Not reported

Manifest Number:	014085778JJK
EPA ID:	NYP004870750
Date Shipped:	11/18/2015
TSDF EPA ID:	NJD002200046
Transporter EPA ID:	NJ0000027193
Transporter 2 EPA ID:	Not reported
Transporter 3 EPA ID:	Not reported
Transporter 4 EPA ID:	Not reported
Transporter 5 EPA ID:	Not reported
Transporter 6 EPA ID:	Not reported
Transporter 7 EPA ID:	Not reported
Transporter 8 EPA ID:	Not reported
Transporter 9 EPA ID:	Not reported
Transporter 10 EPA ID:	Not reported
Date Trans1 Transported Waste:	Not reported
Date Trans2 Transported Waste:	Not reported
Date Trans3 Transported Waste:	Not reported
Date Trans4 Transported Waste:	Not reported
Date Trans5 Transported Waste:	Not reported
Date Trans6 Transported Waste:	Not reported
Date Trans7 Transported Waste:	Not reported
Date Trans8 Transported Waste:	Not reported
Date Trans9 Transported Waste:	Not reported
Date Trans10 Transported Waste:	Not reported
Date TSDF Received Waste:	Not reported
TSDF EPA Facility Name:	Not reported

CON EDISON - MANHOLE 53101 (Continued) **S120677880**

QTY Units:	Not reported
Transporter SEQ ID:	Not reported
Transporter-1 Date:	Not reported
Waste SEQ ID:	Not reported
Waste Type Code 2:	Not reported
Waste Type Code 3:	Not reported
Waste Type Code 4:	Not reported
Waste Type Code 5:	Not reported
Waste Type Code 6:	Not reported
Date Accepted:	Not reported
Manifest Discrepancy Type:	Not reported
Data Entry Number:	Not reported
Was Load Rejected:	NEW YORK, NY 10003
Reason Load Was Rejected:	Not reported

N271 **DON GLO TOWING** **RCRA-VSQG** **1001485638**
ENE **415 W 218TH ST** **FINDS** **NYR000070565**
1/8-1/4 **NEW YORK, NY 10034** **ECHO**
0.154 mi. **NY MANIFEST**
812 ft. **Site 6 of 13 in cluster N**

Relative:
Lower

Actual:
28 ft.

RCRA-LQG:

Date Form Received by Agency:	2007-01-01 00:00:00.0
Handler Name:	DON GLO TOWING
Handler Address:	415 W 218TH ST
Handler City,State,Zip:	NEW YORK, NY 10034-1103
EPA ID:	NYR000070565
Contact Name:	ANTHONY GENTILE
Contact Address:	W 218TH ST
Contact City,State,Zip:	NEW YORK, NY 10034
Contact Telephone:	212-567-1767
Contact Fax:	Not reported
Contact Email:	Not reported
Contact Title:	Not reported
EPA Region:	02
Land Type:	Not reported
Federal Waste Generator Description:	Conditionally Exempt Small Quantity Generator
Non-Notifier:	Not reported
Biennial Report Cycle:	Not reported
Accessibility:	Not reported
Active Site Indicator:	Handler Activities
State District Owner:	NY
State District:	NYSDEC R2
Mailing Address:	W 218TH ST
Mailing City,State,Zip:	NEW YORK, NY 10034
Owner Name:	DON GLO TOWING
Owner Type:	Private
Operator Name:	DON GLO TOWING
Operator Type:	Private
Short-Term Generator Activity:	No
Importer Activity:	No
Mixed Waste Generator:	No
Transporter Activity:	No
Transfer Facility Activity:	No
Recycler Activity with Storage:	No
Small Quantity On-Site Burner Exemption:	No

DON GLO TOWING (Continued) **1001485638**

Smelting Melting and Refining Furnace Exemption:	No
Underground Injection Control:	No
Off-Site Waste Receipt:	No
Universal Waste Indicator:	No
Universal Waste Destination Facility:	No
Federal Universal Waste:	No
Active Site Fed-Reg Treatment Storage and Disposal Facility:	Not reported
Active Site Converter Treatment storage and Disposal Facility:	Not reported
Active Site State-Reg Treatment Storage and Disposal Facility:	Not reported
Active Site State-Reg Handler:	---
Federal Facility Indicator:	Not reported
Hazardous Secondary Material Indicator:	NN
Sub-Part K Indicator:	Not reported
Commercial TSD Indicator:	No
Treatment Storage and Disposal Type:	Not reported
2018 GPRA Permit Baseline:	Not on the Baseline
2018 GPRA Renewals Baseline:	Not on the Baseline
Permit Renewals Workload Universe:	Not reported
Permit Workload Universe:	Not reported
Permit Progress Universe:	Not reported
Post-Closure Workload Universe:	Not reported
Closure Workload Universe:	Not reported
202 GPRA Corrective Action Baseline:	No
Corrective Action Workload Universe:	No
Subject to Corrective Action Universe:	No
Non-TSDFs Where RCRA CA has Been Imposed Universe:	No
TSDFs Potentially Subject to CA Under 3004 (u)/(v) Universe:	No
TSDFs Only Subject to CA under Discretionary Auth Universe:	No
Corrective Action Priority Ranking:	No NCAPS ranking
Environmental Control Indicator:	No
Institutional Control Indicator:	No
Human Exposure Controls Indicator:	N/A
Groundwater Controls Indicator:	N/A
Operating TSDF Universe:	Not reported
Full Enforcement Universe:	Not reported
Significant Non-Complier Universe:	No
Unaddressed Significant Non-Complier Universe:	No
Addressed Significant Non-Complier Universe:	No
Significant Non-Complier With a Compliance Schedule Universe:	No
Financial Assurance Required:	Not reported
Handler Date of Last Change:	2015-04-14 00:00:00.0
Recognized Trader-Importer:	No
Recognized Trader-Exporter:	No
Importer of Spent Lead Acid Batteries:	No
Exporter of Spent Lead Acid Batteries:	No
Recycler Activity Without Storage:	Not reported
Manifest Broker:	Not reported
Sub-Part P Indicator:	Not reported

Handler - Owner Operator:

Owner/Operator Indicator:	Owner
Owner/Operator Name:	DON GLO TOWING
Legal Status:	Private
Date Became Current:	Not reported
Date Ended Current:	Not reported
Owner/Operator Address:	409 W 218TH ST
Owner/Operator City,State,Zip:	NEW YORK, NY 10034
Owner/Operator Telephone:	212-567-1767

DON GLO TOWING (Continued) **1001485638**

Owner/Operator Telephone Ext:	Not reported
Owner/Operator Fax:	Not reported
Owner/Operator Email:	Not reported
Owner/Operator Indicator:	Operator
Owner/Operator Name:	DON GLO TOWING
Legal Status:	Private
Date Became Current:	Not reported
Date Ended Current:	Not reported
Owner/Operator Address:	409 W 218TH ST
Owner/Operator City,State,Zip:	NEW YORK, NY 10034
Owner/Operator Telephone:	212-567-1767
Owner/Operator Telephone Ext:	Not reported
Owner/Operator Fax:	Not reported
Owner/Operator Email:	Not reported
Owner/Operator Indicator:	Owner
Owner/Operator Name:	DON GLO TOWING
Legal Status:	Private
Date Became Current:	Not reported
Date Ended Current:	Not reported
Owner/Operator Address:	409 W 218TH ST
Owner/Operator City,State,Zip:	NEW YORK, NY 10034
Owner/Operator Telephone:	212-567-1767
Owner/Operator Telephone Ext:	Not reported
Owner/Operator Fax:	Not reported
Owner/Operator Email:	Not reported

Historic Generators:

Receive Date:	2006-01-01 00:00:00.0
Handler Name:	DON GLO TOWING
Federal Waste Generator Description:	Conditionally Exempt Small Quantity Generator
State District Owner:	NY
Large Quantity Handler of Universal Waste:	No
Recognized Trader Importer:	No
Recognized Trader Exporter:	No
Spent Lead Acid Battery Importer:	No
Spent Lead Acid Battery Exporter:	No
Current Record:	No
Non Storage Recycler Activity:	Not reported
Electronic Manifest Broker:	Not reported
Receive Date:	2007-01-01 00:00:00.0
Handler Name:	DON GLO TOWING
Federal Waste Generator Description:	Conditionally Exempt Small Quantity Generator
State District Owner:	NY
Large Quantity Handler of Universal Waste:	No
Recognized Trader Importer:	No
Recognized Trader Exporter:	No
Spent Lead Acid Battery Importer:	No
Spent Lead Acid Battery Exporter:	No
Current Record:	Yes
Non Storage Recycler Activity:	Not reported
Electronic Manifest Broker:	Not reported
Receive Date:	1999-04-30 00:00:00.0
Handler Name:	DON GLO TOWING

DON GLO TOWING (Continued) **1001485638**

Federal Waste Generator Description:	Small Quantity Generator
State District Owner:	NY
Large Quantity Handler of Universal Waste:	No
Recognized Trader Importer:	No
Recognized Trader Exporter:	No
Spent Lead Acid Battery Importer:	No
Spent Lead Acid Battery Exporter:	No
Current Record:	No
Non Storage Recycler Activity:	Not reported
Electronic Manifest Broker:	Not reported

FINDS:
Registry ID: 110004552671

Click Here:

Environmental Interest/Information System:
RCRAInfo is a national information system that supports the Resource Conservation and Recovery Act (RCRA) program through the tracking of events and activities related to facilities that generate, transport, and treat, store, or dispose of hazardous waste. RCRAInfo allows RCRA program staff to track the notification, permit, compliance, and corrective action activities required under RCRA.

Click this hyperlink while viewing on your computer to access additional FINDS: detail in the EDR Site Report.

ECHO:

Envid:	1001485638
Registry ID:	110004552671
DFR URL:	http://echo.epa.gov/detailed-facility-report?fid=110004552671
Name:	DON GLO TOWING
Address:	415 W 218TH ST
City,State,Zip:	NEW YORK, NY 10034

NY MANIFEST:

Name:	CON ED
Address:	415 W 218TH ST
City,State,Zip:	NEW YORK, NY 10040
Country:	USA
EPA ID:	NYP004833550
Facility Status:	Not reported
Location Address 1:	409 W 218TH ST
Code:	BP
Location Address 2:	SB 24291
Total Tanks:	Not reported
Location City:	NEW YORK
Location State:	NY
Location Zip:	10034
Location Zip 4:	Not reported

NY MANIFEST:

EPAID:	NYP004833550
Mailing Name:	CON ED
Mailing Contact:	TOM TEELING
Mailing Address 1:	4 IRVING PLACE - 15TH FLOOR
Mailing Address 2:	Not reported

DON GLO TOWING (Continued) **1001485638**

Mailing City:	NEW YORK
Mailing State:	NY
Mailing Zip:	10003
Mailing Zip 4:	Not reported
Mailing Country:	USA
Mailing Phone:	2124603770

NY MANIFEST:

Document ID:	Not reported
Manifest Status:	Not reported
seq:	Not reported
Year:	Not reported
Trans1 State ID:	NJD003812047
Trans2 State ID:	Not reported
Generator Ship Date:	09/02/2015
Trans1 Recv Date:	09/02/2015
Trans2 Recv Date:	Not reported
TSD Site Recv Date:	09/04/2015
Part A Recv Date:	Not reported
Part B Recv Date:	Not reported
Generator EPA ID:	NYP004833550
Trans1 EPA ID:	Not reported
Trans2 EPA ID:	Not reported
TSDF ID 1:	NJD991291105
TSDF ID 2:	Not reported
Manifest Tracking Number:	002613077GBF
Import Indicator:	N
Export Indicator:	N
Discr Quantity Indicator:	N
Discr Type Indicator:	N
Discr Residue Indicator:	N
Discr Partial Reject Indicator:	N
Discr Full Reject Indicator:	N
Manifest Ref Number:	Not reported
Alt Facility RCRA ID:	Not reported
Alt Facility Sign Date:	Not reported
MGMT Method Type Code:	H110
Waste Code:	Not reported
Waste Code:	Not reported
Waste Code:	Not reported
Waste Code:	Not reported
Waste Code:	Not reported
Waste Code:	Not reported
Quantity:	500
Units:	P - Pounds
Number of Containers:	1
Container Type:	TT - Cargo tank, tank trucks
Handling Method:	T Chemical, physical, or biological treatment.
Specific Gravity:	1
Waste Code:	D008
Waste Code 1_2:	Not reported
Waste Code 1_3:	Not reported
Waste Code 1_4:	Not reported
Waste Code 1_5:	Not reported
Waste Code 1_6:	Not reported

DON GLO TOWING (Continued) **1001485638**

Name:	DON GLO TWO TOWING
Address:	415 W 218TH ST
City,State,Zip:	NEW YORK, NY 10034-1103
Country:	USA
EPA ID:	NYR000070565
Facility Status:	Not reported
Location Address 1:	415 W 218TH ST
Code:	BP
Location Address 2:	Not reported
Total Tanks:	Not reported
Location City:	NEW YORK
Location State:	NY
Location Zip:	10034
Location Zip 4:	1103

NY MANIFEST:

EPAID:	NYR000070565
Mailing Name:	DON GLO TWO TOWING
Mailing Contact:	R GENTILE
Mailing Address 1:	415 W 218TH ST
Mailing Address 2:	Not reported
Mailing City:	NEW YORK
Mailing State:	NY
Mailing Zip:	10034
Mailing Zip 4:	1103
Mailing Country:	USA
Mailing Phone:	2125671768

NY MANIFEST:

Document ID:	Not reported
Manifest Status:	Not reported
seq:	Not reported
Year:	Not reported
Trans1 State ID:	TXR000050930
Trans2 State ID:	Not reported
Generator Ship Date:	12/21/2010
Trans1 Recv Date:	12/21/2010
Trans2 Recv Date:	Not reported
TSD Site Recv Date:	12/21/2010
Part A Recv Date:	Not reported
Part B Recv Date:	Not reported
Generator EPA ID:	NYR000070565
Trans1 EPA ID:	Not reported
Trans2 EPA ID:	Not reported
TSDF ID 1:	NJD982270506
TSDF ID 2:	Not reported
Manifest Tracking Number:	003627363FLE
Import Indicator:	N
Export Indicator:	N
Discr Quantity Indicator:	N
Discr Type Indicator:	N
Discr Residue Indicator:	N
Discr Partial Reject Indicator:	N
Discr Full Reject Indicator:	N
Manifest Ref Number:	Not reported
Alt Facility RCRA ID:	Not reported
Alt Facility Sign Date:	Not reported

DON GLO TOWING (Continued) **1001485638**

MGMT Method Type Code:	H141
Waste Code:	Not reported
Waste Code:	Not reported
Waste Code:	Not reported
Waste Code:	Not reported
Waste Code:	Not reported
Waste Code:	Not reported
Quantity:	5
Units:	G - Gallons (liquids only)* (8.3 pounds)
Number of Containers:	1
Container Type:	DF - Fiberboard or plastic drums (glass)
Handling Method:	T Chemical, physical, or biological treatment.
Specific Gravity:	1
Waste Code:	D039
Waste Code 1_2:	Not reported
Waste Code 1_3:	Not reported
Waste Code 1_4:	Not reported
Waste Code 1_5:	Not reported
Waste Code 1_6:	Not reported

Click this hyperlink while viewing on your computer to access
62 additional NY MANIFEST: record(s) in the EDR Site Report.

N272 **CON EDISON** **RCRA NonGen / NLR** **1019907391**
ENE **415 W 218TH ST** **NYP004833550**
1/8-1/4 **NEW YORK, NY 10040**
0.154 mi.
812 ft. **Site 7 of 13 in cluster N**

Relative:
Lower

Actual:
28 ft.

RCRA-LQG:

Date Form Received by Agency:	2015-09-02 00:00:00.0
Handler Name:	CON EDISON
Handler Address:	415 W 218TH ST
Handler City,State,Zip:	NEW YORK, NY 10040
EPA ID:	NYP004833550
Contact Name:	THOMAS TEELING
Contact Address:	Not reported
Contact City,State,Zip:	Not reported
Contact Telephone:	212-460-3770
Contact Fax:	Not reported
Contact Email:	Not reported
Contact Title:	Not reported
EPA Region:	02
Land Type:	Private
Federal Waste Generator Description:	Not a generator, verified
Non-Notifier:	Not reported
Biennial Report Cycle:	Not reported
Accessibility:	Not reported
Active Site Indicator:	Not reported
State District Owner:	NY
State District:	NYSDEC R2
Mailing Address:	IRVING PL 15TH FL NE
Mailing City,State,Zip:	NEW YORK, NY 10003
Owner Name:	Not reported
Owner Type:	Not reported
Operator Name:	Not reported
Operator Type:	Not reported

CON EDISON (Continued) **1019907391**

Short-Term Generator Activity:	No
Importer Activity:	No
Mixed Waste Generator:	No
Transporter Activity:	No
Transfer Facility Activity:	No
Recycler Activity with Storage:	No
Small Quantity On-Site Burner Exemption:	No
Smelting Melting and Refining Furnace Exemption:	No
Underground Injection Control:	No
Off-Site Waste Receipt:	No
Universal Waste Indicator:	No
Universal Waste Destination Facility:	No
Federal Universal Waste:	No
Active Site Fed-Reg Treatment Storage and Disposal Facility:	Not reported
Active Site Converter Treatment storage and Disposal Facility:	Not reported
Active Site State-Reg Treatment Storage and Disposal Facility:	Not reported
Active Site State-Reg Handler:	---
Federal Facility Indicator:	Not reported
Hazardous Secondary Material Indicator:	NN
Sub-Part K Indicator:	Not reported
Commercial TSD Indicator:	No
Treatment Storage and Disposal Type:	Not reported
2018 GPRA Permit Baseline:	Not on the Baseline
2018 GPRA Renewals Baseline:	Not on the Baseline
Permit Renewals Workload Universe:	Not reported
Permit Workload Universe:	Not reported
Permit Progress Universe:	Not reported
Post-Closure Workload Universe:	Not reported
Closure Workload Universe:	Not reported
202 GPRA Corrective Action Baseline:	No
Corrective Action Workload Universe:	No
Subject to Corrective Action Universe:	No
Non-TSDFs Where RCRA CA has Been Imposed Universe:	No
TSDFs Potentially Subject to CA Under 3004 (u)/(v) Universe:	No
TSDFs Only Subject to CA under Discretionary Auth Universe:	No
Corrective Action Priority Ranking:	No NCAPS ranking
Environmental Control Indicator:	No
Institutional Control Indicator:	No
Human Exposure Controls Indicator:	N/A
Groundwater Controls Indicator:	N/A
Operating TSDF Universe:	Not reported
Full Enforcement Universe:	Not reported
Significant Non-Complier Universe:	No
Unaddressed Significant Non-Complier Universe:	No
Addressed Significant Non-Complier Universe:	No
Significant Non-Complier With a Compliance Schedule Universe:	No
Financial Assurance Required:	Not reported
Handler Date of Last Change:	2016-09-09 15:28:59.0
Recognized Trader-Importer:	No
Recognized Trader-Exporter:	No
Importer of Spent Lead Acid Batteries:	No
Exporter of Spent Lead Acid Batteries:	No
Recycler Activity Without Storage:	Not reported
Manifest Broker:	Not reported
Sub-Part P Indicator:	Not reported

Historic Generators:

Receive Date:	2015-09-02 00:00:00.0

CON EDISON (Continued) **1019907391**

Handler Name:	CON EDISON
Federal Waste Generator Description:	Small Quantity Generator
State District Owner:	NY
Large Quantity Handler of Universal Waste:	No
Recognized Trader Importer:	No
Recognized Trader Exporter:	No
Spent Lead Acid Battery Importer:	No
Spent Lead Acid Battery Exporter:	No
Current Record:	No
Non Storage Recycler Activity:	Not reported
Electronic Manifest Broker:	Not reported

Receive Date:	2015-09-02 00:00:00.0
Handler Name:	CON EDISON
Federal Waste Generator Description:	Not a generator, verified
State District Owner:	NY
Large Quantity Handler of Universal Waste:	No
Recognized Trader Importer:	No
Recognized Trader Exporter:	No
Spent Lead Acid Battery Importer:	No
Spent Lead Acid Battery Exporter:	No
Current Record:	Yes
Non Storage Recycler Activity:	Not reported
Electronic Manifest Broker:	Not reported

N273 **CON EDISON** **NJ MANIFEST** **S120676258**
ENE **415 W 218TH ST** **N/A**
1/8-1/4 **NEW YORK, NY 10040**
0.154 mi.
812 ft. **Site 8 of 13 in cluster N**

Relative:
Lower

Actual:
28 ft.

NJ MANIFEST:

EPA Id:	NYP004833550
Mail Address:	IRVING PL 15TH FL NE
Mail City/State/Zip:	NEW YORK, NY 10003
Facility Phone:	Not reported
Emergency Phone:	Not reported
Contact:	THOMAS TEELING
Comments:	Not reported
SIC Code:	Not reported
County:	NY061
Municipal:	Not reported
Previous EPA Id:	Not reported
Gen Flag:	Not reported
Trans Flag:	Not reported
TSDF Flag:	Not reported
Name Change:	Not reported
Date Change:	Not reported

Manifest:

Manifest Number:	002613077GBF
EPA ID:	NYP004833550
Date Shipped:	9/2/2015
TSDF EPA ID:	NJD991291105
Transporter EPA ID:	NJD003812047
Transporter 2 EPA ID:	Not reported
Transporter 3 EPA ID:	Not reported

CON EDISON (Continued) **S120676258**

Transporter 4 EPA ID:	Not reported
Transporter 5 EPA ID:	Not reported
Transporter 6 EPA ID:	Not reported
Transporter 7 EPA ID:	Not reported
Transporter 8 EPA ID:	Not reported
Transporter 9 EPA ID:	Not reported
Transporter 10 EPA ID:	Not reported
Date Trans1 Transported Waste:	Not reported
Date Trans2 Transported Waste:	Not reported
Date Trans3 Transported Waste:	Not reported
Date Trans4 Transported Waste:	Not reported
Date Trans5 Transported Waste:	Not reported
Date Trans6 Transported Waste:	Not reported
Date Trans7 Transported Waste:	Not reported
Date Trans8 Transported Waste:	Not reported
Date Trans9 Transported Waste:	Not reported
Date Trans10 Transported Waste:	Not reported
Date TSDF Received Waste:	Not reported
TSDF EPA Facility Name:	Not reported
QTY Units:	Not reported
Transporter SEQ ID:	Not reported
Transporter-1 Date:	Not reported
Waste SEQ ID:	Not reported
Waste Type Code 2:	Not reported
Waste Type Code 3:	Not reported
Waste Type Code 4:	Not reported
Waste Type Code 5:	Not reported
Waste Type Code 6:	Not reported
Date Accepted:	Not reported
Manifest Discrepancy Type:	Not reported
Data Entry Number:	Not reported
Was Load Rejected:	NEW YORK, NY 10003
Reason Load Was Rejected:	Not reported

N274 **DON GLO TWO TOWING** **NJ MANIFEST** **S108794120**
ENE **415 W 218 ST** **N/A**
1/8-1/4 **NEW YORK CITY, NY 10034**
0.154 mi.
812 ft. **Site 9 of 13 in cluster N**

Relative:
Lower

Actual:
28 ft.

NJ MANIFEST:

EPA Id:	NYR000070565
Mail Address:	Not reported
Mail City/State/Zip:	Not reported
Facility Phone:	2125671768
Emergency Phone:	Not reported
Contact:	R. GENTILE
Comments:	Not reported
SIC Code:	Not reported
County:	00
Municipal:	00
Previous EPA Id:	Not reported
Gen Flag:	X
Trans Flag:	Not reported
TSDF Flag:	Not reported
Name Change:	Not reported

DON GLO TWO TOWING (Continued) **S108794120**

Date Change: Not reported

Manifest:

Manifest Number:	001631953SKS
EPA ID:	NYR000070565
Date Shipped:	02/23/2009
TSDF EPA ID:	NJD982270506
Transporter EPA ID:	TXR000050930
Transporter 2 EPA ID:	Not reported
Transporter 3 EPA ID:	Not reported
Transporter 4 EPA ID:	Not reported
Transporter 5 EPA ID:	Not reported
Transporter 6 EPA ID:	Not reported
Transporter 7 EPA ID:	Not reported
Transporter 8 EPA ID:	Not reported
Transporter 9 EPA ID:	Not reported
Transporter 10 EPA ID:	Not reported
Date Trans1 Transported Waste:	02/23/2009
Date Trans2 Transported Waste:	Not reported
Date Trans3 Transported Waste:	Not reported
Date Trans4 Transported Waste:	Not reported
Date Trans5 Transported Waste:	Not reported
Date Trans6 Transported Waste:	Not reported
Date Trans7 Transported Waste:	Not reported
Date Trans8 Transported Waste:	Not reported
Date Trans9 Transported Waste:	Not reported
Date Trans10 Transported Waste:	Not reported
Date TSDF Received Waste:	02/23/2009
TSDF EPA Facility Name:	Not reported
QTY Units:	Not reported
Transporter SEQ ID:	Not reported
Transporter-1 Date:	Not reported
Waste SEQ ID:	Not reported
Waste Type Code 2:	Not reported
Waste Type Code 3:	Not reported
Waste Type Code 4:	Not reported
Waste Type Code 5:	Not reported
Waste Type Code 6:	Not reported
Date Accepted:	Not reported
Manifest Discrepancy Type:	Not reported
Data Entry Number:	Not reported
Was Load Rejected:	No
Reason Load Was Rejected:	Not reported

Waste:

Manifest Year:	Not reported
Waste Code:	D001
Hand Code:	H141
Quantity:	23 G

Manifest Year:	Not reported
Waste Code:	D039
Hand Code:	H141
Quantity:	5 G

Manifest Number:	000831585SKS
EPA ID:	NYR000070565

DON GLO TWO TOWING (Continued) **S108794120**

Date Shipped:	11/21/2007
TSDF EPA ID:	NJD982270506
Transporter EPA ID:	TXR000050930
Transporter 2 EPA ID:	Not reported
Transporter 3 EPA ID:	Not reported
Transporter 4 EPA ID:	Not reported
Transporter 5 EPA ID:	Not reported
Transporter 6 EPA ID:	Not reported
Transporter 7 EPA ID:	Not reported
Transporter 8 EPA ID:	Not reported
Transporter 9 EPA ID:	Not reported
Transporter 10 EPA ID:	Not reported
Date Trans1 Transported Waste:	11/21/2007
Date Trans2 Transported Waste:	Not reported
Date Trans3 Transported Waste:	Not reported
Date Trans4 Transported Waste:	Not reported
Date Trans5 Transported Waste:	Not reported
Date Trans6 Transported Waste:	Not reported
Date Trans7 Transported Waste:	Not reported
Date Trans8 Transported Waste:	Not reported
Date Trans9 Transported Waste:	Not reported
Date Trans10 Transported Waste:	Not reported
Date TSDF Received Waste:	12/04/2007
TSDF EPA Facility Name:	Not reported
QTY Units:	Not reported
Transporter SEQ ID:	Not reported
Transporter-1 Date:	Not reported
Waste SEQ ID:	Not reported
Waste Type Code 2:	Not reported
Waste Type Code 3:	Not reported
Waste Type Code 4:	Not reported
Waste Type Code 5:	Not reported
Waste Type Code 6:	Not reported
Date Accepted:	Not reported
Manifest Discrepancy Type:	Not reported
Data Entry Number:	Not reported
Was Load Rejected:	No
Reason Load Was Rejected:	Not reported

Manifest Number:	000413471SKS
EPA ID:	NYR000070565
Date Shipped:	03/27/2007
TSDF EPA ID:	NJD982270506
Transporter EPA ID:	TXR000050930
Transporter 2 EPA ID:	Not reported
Transporter 3 EPA ID:	Not reported
Transporter 4 EPA ID:	Not reported
Transporter 5 EPA ID:	Not reported
Transporter 6 EPA ID:	Not reported
Transporter 7 EPA ID:	Not reported
Transporter 8 EPA ID:	Not reported
Transporter 9 EPA ID:	Not reported
Transporter 10 EPA ID:	Not reported
Date Trans1 Transported Waste:	03/27/2007
Date Trans2 Transported Waste:	Not reported
Date Trans3 Transported Waste:	Not reported
Date Trans4 Transported Waste:	Not reported

DON GLO TWO TOWING (Continued) **S108794120**

Date Trans5 Transported Waste:	Not reported
Date Trans6 Transported Waste:	Not reported
Date Trans7 Transported Waste:	Not reported
Date Trans8 Transported Waste:	Not reported
Date Trans9 Transported Waste:	Not reported
Date Trans10 Transported Waste:	Not reported
Date TSDF Received Waste:	04/01/2007
TSDF EPA Facility Name:	Not reported
QTY Units:	Not reported
Transporter SEQ ID:	Not reported
Transporter-1 Date:	Not reported
Waste SEQ ID:	Not reported
Waste Type Code 2:	Not reported
Waste Type Code 3:	Not reported
Waste Type Code 4:	Not reported
Waste Type Code 5:	Not reported
Waste Type Code 6:	Not reported
Date Accepted:	Not reported
Manifest Discrepancy Type:	Not reported
Data Entry Number:	Not reported
Was Load Rejected:	No
Reason Load Was Rejected:	Not reported

Waste:

Manifest Year:	Not reported
Waste Code:	D039
Hand Code:	H14
Quantity:	5 G

Manifest Year:	Not reported
Waste Code:	D001
Hand Code:	H14
Quantity:	32 G

Manifest Number:	001437254SKS
EPA ID:	NYR000070565
Date Shipped:	11/17/2008
TSDF EPA ID:	NJD982270506
Transporter EPA ID:	TXR000050930
Transporter 2 EPA ID:	Not reported
Transporter 3 EPA ID:	Not reported
Transporter 4 EPA ID:	Not reported
Transporter 5 EPA ID:	Not reported
Transporter 6 EPA ID:	Not reported
Transporter 7 EPA ID:	Not reported
Transporter 8 EPA ID:	Not reported
Transporter 9 EPA ID:	Not reported
Transporter 10 EPA ID:	Not reported
Date Trans1 Transported Waste:	11/17/2008
Date Trans2 Transported Waste:	Not reported
Date Trans3 Transported Waste:	Not reported
Date Trans4 Transported Waste:	Not reported
Date Trans5 Transported Waste:	Not reported
Date Trans6 Transported Waste:	Not reported
Date Trans7 Transported Waste:	Not reported
Date Trans8 Transported Waste:	Not reported
Date Trans9 Transported Waste:	Not reported

DON GLO TWO TOWING (Continued) **S108794120**

Date Trans10 Transported Waste:	Not reported
Date TSDF Received Waste:	11/17/2008
TSDF EPA Facility Name:	Not reported
QTY Units:	Not reported
Transporter SEQ ID:	Not reported
Transporter-1 Date:	Not reported
Waste SEQ ID:	Not reported
Waste Type Code 2:	Not reported
Waste Type Code 3:	Not reported
Waste Type Code 4:	Not reported
Waste Type Code 5:	Not reported
Waste Type Code 6:	Not reported
Date Accepted:	Not reported
Manifest Discrepancy Type:	Not reported
Data Entry Number:	Not reported
Was Load Rejected:	No
Reason Load Was Rejected:	Not reported

Waste:

Manifest Year:	Not reported
Waste Code:	D001
Hand Code:	H141
Quantity:	30 G
Manifest Year:	Not reported
Waste Code:	D039
Hand Code:	H141
Quantity:	5 G

Manifest Number:	001657252SKS
EPA ID:	NYR000070565
Date Shipped:	03/17/2009
TSDF EPA ID:	NJD982270506
Transporter EPA ID:	TXR000050930
Transporter 2 EPA ID:	Not reported
Transporter 3 EPA ID:	Not reported
Transporter 4 EPA ID:	Not reported
Transporter 5 EPA ID:	Not reported
Transporter 6 EPA ID:	Not reported
Transporter 7 EPA ID:	Not reported
Transporter 8 EPA ID:	Not reported
Transporter 9 EPA ID:	Not reported
Transporter 10 EPA ID:	Not reported
Date Trans1 Transported Waste:	03/17/2009
Date Trans2 Transported Waste:	Not reported
Date Trans3 Transported Waste:	Not reported
Date Trans4 Transported Waste:	Not reported
Date Trans5 Transported Waste:	Not reported
Date Trans6 Transported Waste:	Not reported
Date Trans7 Transported Waste:	Not reported
Date Trans8 Transported Waste:	Not reported
Date Trans9 Transported Waste:	Not reported
Date Trans10 Transported Waste:	Not reported
Date TSDF Received Waste:	03/17/2009
TSDF EPA Facility Name:	Not reported
QTY Units:	Not reported
Transporter SEQ ID:	Not reported

DON GLO TWO TOWING (Continued) **S108794120**

Transporter-1 Date:	Not reported
Waste SEQ ID:	Not reported
Waste Type Code 2:	Not reported
Waste Type Code 3:	Not reported
Waste Type Code 4:	Not reported
Waste Type Code 5:	Not reported
Waste Type Code 6:	Not reported
Date Accepted:	Not reported
Manifest Discrepancy Type:	Not reported
Data Entry Number:	Not reported
Was Load Rejected:	No
Reason Load Was Rejected:	Not reported

Waste:

Manifest Year:	Not reported
Waste Code:	D039
Hand Code:	H141
Quantity:	5 G
Manifest Year:	Not reported
Waste Code:	D001
Hand Code:	H141
Quantity:	30 G

Manifest Number:	000373688SKS
EPA ID:	NYR000070565
Date Shipped:	01/31/2007
TSDF EPA ID:	NJD982270506
Transporter EPA ID:	TXR000050930
Transporter 2 EPA ID:	Not reported
Transporter 3 EPA ID:	Not reported
Transporter 4 EPA ID:	Not reported
Transporter 5 EPA ID:	Not reported
Transporter 6 EPA ID:	Not reported
Transporter 7 EPA ID:	Not reported
Transporter 8 EPA ID:	Not reported
Transporter 9 EPA ID:	Not reported
Transporter 10 EPA ID:	Not reported
Date Trans1 Transported Waste:	01/31/2007
Date Trans2 Transported Waste:	Not reported
Date Trans3 Transported Waste:	Not reported
Date Trans4 Transported Waste:	Not reported
Date Trans5 Transported Waste:	Not reported
Date Trans6 Transported Waste:	Not reported
Date Trans7 Transported Waste:	Not reported
Date Trans8 Transported Waste:	Not reported
Date Trans9 Transported Waste:	Not reported
Date Trans10 Transported Waste:	Not reported
Date TSDF Received Waste:	02/07/2007
TSDF EPA Facility Name:	Not reported
QTY Units:	Not reported
Transporter SEQ ID:	Not reported
Transporter-1 Date:	Not reported
Waste SEQ ID:	Not reported
Waste Type Code 2:	Not reported
Waste Type Code 3:	Not reported
Waste Type Code 4:	Not reported

DON GLO TWO TOWING (Continued) **S108794120**

Waste Type Code 5:	Not reported
Waste Type Code 6:	Not reported
Date Accepted:	Not reported
Manifest Discrepancy Type:	Not reported
Data Entry Number:	Not reported
Was Load Rejected:	No
Reason Load Was Rejected:	Not reported

Waste:

Manifest Year:	Not reported
Waste Code:	D039
Hand Code:	H14
Quantity:	5 G

Manifest Year:	Not reported
Waste Code:	D001
Hand Code:	H14
Quantity:	34 G

Manifest Number:	001417215SKS
EPA ID:	NYR000070565
Date Shipped:	07/30/2008
TSDF EPA ID:	NJD982270506
Transporter EPA ID:	TXR000050930
Transporter 2 EPA ID:	Not reported
Transporter 3 EPA ID:	Not reported
Transporter 4 EPA ID:	Not reported
Transporter 5 EPA ID:	Not reported
Transporter 6 EPA ID:	Not reported
Transporter 7 EPA ID:	Not reported
Transporter 8 EPA ID:	Not reported
Transporter 9 EPA ID:	Not reported
Transporter 10 EPA ID:	Not reported
Date Trans1 Transported Waste:	07/30/2008
Date Trans2 Transported Waste:	Not reported
Date Trans3 Transported Waste:	Not reported
Date Trans4 Transported Waste:	Not reported
Date Trans5 Transported Waste:	Not reported
Date Trans6 Transported Waste:	Not reported
Date Trans7 Transported Waste:	Not reported
Date Trans8 Transported Waste:	Not reported
Date Trans9 Transported Waste:	Not reported
Date Trans10 Transported Waste:	Not reported
Date TSDF Received Waste:	07/30/2008
TSDF EPA Facility Name:	Not reported
QTY Units:	Not reported
Transporter SEQ ID:	Not reported
Transporter-1 Date:	Not reported
Waste SEQ ID:	Not reported
Waste Type Code 2:	Not reported
Waste Type Code 3:	Not reported
Waste Type Code 4:	Not reported
Waste Type Code 5:	Not reported
Waste Type Code 6:	Not reported
Date Accepted:	Not reported
Manifest Discrepancy Type:	Not reported
Data Entry Number:	Not reported

DON GLO TWO TOWING (Continued) **S108794120**

Was Load Rejected:	No
Reason Load Was Rejected:	Not reported

Waste:

Manifest Year:	Not reported
Waste Code:	D039
Hand Code:	H141
Quantity:	5 G
Manifest Year:	Not reported
Waste Code:	D001
Hand Code:	H141
Quantity:	28 G

Manifest Number:	001566041SKS
EPA ID:	NYR000070565
Date Shipped:	05/08/2009
TSDF EPA ID:	NJD982270506
Transporter EPA ID:	TXR000050930
Transporter 2 EPA ID:	Not reported
Transporter 3 EPA ID:	Not reported
Transporter 4 EPA ID:	Not reported
Transporter 5 EPA ID:	Not reported
Transporter 6 EPA ID:	Not reported
Transporter 7 EPA ID:	Not reported
Transporter 8 EPA ID:	Not reported
Transporter 9 EPA ID:	Not reported
Transporter 10 EPA ID:	Not reported
Date Trans1 Transported Waste:	05/08/2009
Date Trans2 Transported Waste:	Not reported
Date Trans3 Transported Waste:	Not reported
Date Trans4 Transported Waste:	Not reported
Date Trans5 Transported Waste:	Not reported
Date Trans6 Transported Waste:	Not reported
Date Trans7 Transported Waste:	Not reported
Date Trans8 Transported Waste:	Not reported
Date Trans9 Transported Waste:	Not reported
Date Trans10 Transported Waste:	Not reported
Date TSDF Received Waste:	05/08/2009
TSDF EPA Facility Name:	Not reported
QTY Units:	Not reported
Transporter SEQ ID:	Not reported
Transporter-1 Date:	Not reported
Waste SEQ ID:	Not reported
Waste Type Code 2:	Not reported
Waste Type Code 3:	Not reported
Waste Type Code 4:	Not reported
Waste Type Code 5:	Not reported
Waste Type Code 6:	Not reported
Date Accepted:	Not reported
Manifest Discrepancy Type:	Not reported
Data Entry Number:	Not reported
Was Load Rejected:	No
Reason Load Was Rejected:	Not reported

Waste:

Manifest Year:	Not reported

DON GLO TWO TOWING (Continued) **S108794120**

Waste Code:	D001
Hand Code:	H141
Quantity:	30 P

Manifest Number:	001001493SKS
EPA ID:	NYR000070565
Date Shipped:	04/18/2008
TSDF EPA ID:	NJD982270506
Transporter EPA ID:	TXR000050930
Transporter 2 EPA ID:	Not reported
Transporter 3 EPA ID:	Not reported
Transporter 4 EPA ID:	Not reported
Transporter 5 EPA ID:	Not reported
Transporter 6 EPA ID:	Not reported
Transporter 7 EPA ID:	Not reported
Transporter 8 EPA ID:	Not reported
Transporter 9 EPA ID:	Not reported
Transporter 10 EPA ID:	Not reported
Date Trans1 Transported Waste:	04/18/2008
Date Trans2 Transported Waste:	Not reported
Date Trans3 Transported Waste:	Not reported
Date Trans4 Transported Waste:	Not reported
Date Trans5 Transported Waste:	Not reported
Date Trans6 Transported Waste:	Not reported
Date Trans7 Transported Waste:	Not reported
Date Trans8 Transported Waste:	Not reported
Date Trans9 Transported Waste:	Not reported
Date Trans10 Transported Waste:	Not reported
Date TSDF Received Waste:	04/18/2008
TSDF EPA Facility Name:	Not reported
QTY Units:	Not reported
Transporter SEQ ID:	Not reported
Transporter-1 Date:	Not reported
Waste SEQ ID:	Not reported
Waste Type Code 2:	Not reported
Waste Type Code 3:	Not reported
Waste Type Code 4:	Not reported
Waste Type Code 5:	Not reported
Waste Type Code 6:	Not reported
Date Accepted:	Not reported
Manifest Discrepancy Type:	Not reported
Data Entry Number:	Not reported
Was Load Rejected:	No
Reason Load Was Rejected:	Not reported

Waste:

Manifest Year:	Not reported
Waste Code:	D001
Hand Code:	H141
Quantity:	24 G

Manifest Year:	Not reported
Waste Code:	D039
Hand Code:	H141
Quantity:	5 G

DON GLO TWO TOWING (Continued) **S108794120**

Manifest Number:	002274957SKS
EPA ID:	NYR000070565
Date Shipped:	05/10/2010
TSDF EPA ID:	NJD982270506
Transporter EPA ID:	TXR000050930
Transporter 2 EPA ID:	Not reported
Transporter 3 EPA ID:	Not reported
Transporter 4 EPA ID:	Not reported
Transporter 5 EPA ID:	Not reported
Transporter 6 EPA ID:	Not reported
Transporter 7 EPA ID:	Not reported
Transporter 8 EPA ID:	Not reported
Transporter 9 EPA ID:	Not reported
Transporter 10 EPA ID:	Not reported
Date Trans1 Transported Waste:	05/10/2010
Date Trans2 Transported Waste:	Not reported
Date Trans3 Transported Waste:	Not reported
Date Trans4 Transported Waste:	Not reported
Date Trans5 Transported Waste:	Not reported
Date Trans6 Transported Waste:	Not reported
Date Trans7 Transported Waste:	Not reported
Date Trans8 Transported Waste:	Not reported
Date Trans9 Transported Waste:	Not reported
Date Trans10 Transported Waste:	Not reported
Date TSDF Received Waste:	05/10/2010
TSDF EPA Facility Name:	Not reported
QTY Units:	Not reported
Transporter SEQ ID:	Not reported
Transporter-1 Date:	Not reported
Waste SEQ ID:	Not reported
Waste Type Code 2:	Not reported
Waste Type Code 3:	Not reported
Waste Type Code 4:	Not reported
Waste Type Code 5:	Not reported
Waste Type Code 6:	Not reported
Date Accepted:	Not reported
Manifest Discrepancy Type:	Not reported
Data Entry Number:	Not reported
Was Load Rejected:	No
Reason Load Was Rejected:	Not reported

Waste:

Manifest Year:	Not reported
Waste Code:	D001
Hand Code:	H141
Quantity:	27 G

Manifest Number:	002725333SKS
EPA ID:	NYR000070565
Date Shipped:	11/19/2011
TSDF EPA ID:	NJD982270506
Transporter EPA ID:	TXR000050930
Transporter 2 EPA ID:	Not reported
Transporter 3 EPA ID:	Not reported
Transporter 4 EPA ID:	Not reported
Transporter 5 EPA ID:	Not reported
Transporter 6 EPA ID:	Not reported

DON GLO TWO TOWING (Continued) **S108794120**

Transporter 7 EPA ID:	Not reported
Transporter 8 EPA ID:	Not reported
Transporter 9 EPA ID:	Not reported
Transporter 10 EPA ID:	Not reported
Date Trans1 Transported Waste:	Not reported
Date Trans2 Transported Waste:	Not reported
Date Trans3 Transported Waste:	Not reported
Date Trans4 Transported Waste:	Not reported
Date Trans5 Transported Waste:	Not reported
Date Trans6 Transported Waste:	Not reported
Date Trans7 Transported Waste:	Not reported
Date Trans8 Transported Waste:	Not reported
Date Trans9 Transported Waste:	Not reported
Date Trans10 Transported Waste:	Not reported
Date TSDF Received Waste:	Not reported
TSDF EPA Facility Name:	Not reported
QTY Units:	Not reported
Transporter SEQ ID:	Not reported
Transporter-1 Date:	Not reported
Waste SEQ ID:	Not reported
Waste Type Code 2:	Not reported
Waste Type Code 3:	Not reported
Waste Type Code 4:	Not reported
Waste Type Code 5:	Not reported
Waste Type Code 6:	Not reported
Date Accepted:	Not reported
Manifest Discrepancy Type:	Not reported
Data Entry Number:	Not reported
Was Load Rejected:	Not reported
Reason Load Was Rejected:	Not reported

Waste:

Manifest Year:	Not reported
Waste Code:	D039
Hand Code:	H141
Quantity:	4.00 gallons

Manifest Number:	001852961SKS
EPA ID:	NYR000070565
Date Shipped:	06/08/2009
TSDF EPA ID:	NJD982270506
Transporter EPA ID:	TXR000050930
Transporter 2 EPA ID:	Not reported
Transporter 3 EPA ID:	Not reported
Transporter 4 EPA ID:	Not reported
Transporter 5 EPA ID:	Not reported
Transporter 6 EPA ID:	Not reported
Transporter 7 EPA ID:	Not reported
Transporter 8 EPA ID:	Not reported
Transporter 9 EPA ID:	Not reported
Transporter 10 EPA ID:	Not reported
Date Trans1 Transported Waste:	06/08/2009
Date Trans2 Transported Waste:	Not reported
Date Trans3 Transported Waste:	Not reported
Date Trans4 Transported Waste:	Not reported
Date Trans5 Transported Waste:	Not reported
Date Trans6 Transported Waste:	Not reported

DON GLO TWO TOWING (Continued) **S108794120**

Date Trans7 Transported Waste:	Not reported
Date Trans8 Transported Waste:	Not reported
Date Trans9 Transported Waste:	Not reported
Date Trans10 Transported Waste:	Not reported
Date TSDF Received Waste:	06/08/2009
TSDF EPA Facility Name:	Not reported
QTY Units:	Not reported
Transporter SEQ ID:	Not reported
Transporter-1 Date:	Not reported
Waste SEQ ID:	Not reported
Waste Type Code 2:	Not reported
Waste Type Code 3:	Not reported
Waste Type Code 4:	Not reported
Waste Type Code 5:	Not reported
Waste Type Code 6:	Not reported
Date Accepted:	Not reported
Manifest Discrepancy Type:	Not reported
Data Entry Number:	Not reported
Was Load Rejected:	No
Reason Load Was Rejected:	Not reported

Waste:

Manifest Year:	Not reported
Waste Code:	D001
Hand Code:	H141
Quantity:	30 G

Manifest Number:	000969727SKS
EPA ID:	NYR000070565
Date Shipped:	01/09/2008
TSDF EPA ID:	NJD982270506
Transporter EPA ID:	TXR000050930
Transporter 2 EPA ID:	Not reported
Transporter 3 EPA ID:	Not reported
Transporter 4 EPA ID:	Not reported
Transporter 5 EPA ID:	Not reported
Transporter 6 EPA ID:	Not reported
Transporter 7 EPA ID:	Not reported
Transporter 8 EPA ID:	Not reported
Transporter 9 EPA ID:	Not reported
Transporter 10 EPA ID:	Not reported
Date Trans1 Transported Waste:	01/09/2008
Date Trans2 Transported Waste:	Not reported
Date Trans3 Transported Waste:	Not reported
Date Trans4 Transported Waste:	Not reported
Date Trans5 Transported Waste:	Not reported
Date Trans6 Transported Waste:	Not reported
Date Trans7 Transported Waste:	Not reported
Date Trans8 Transported Waste:	Not reported
Date Trans9 Transported Waste:	Not reported
Date Trans10 Transported Waste:	Not reported
Date TSDF Received Waste:	01/15/2008
TSDF EPA Facility Name:	Not reported
QTY Units:	Not reported
Transporter SEQ ID:	Not reported
Transporter-1 Date:	Not reported
Waste SEQ ID:	Not reported

DON GLO TWO TOWING (Continued) **S108794120**

Waste Type Code 2:	Not reported
Waste Type Code 3:	Not reported
Waste Type Code 4:	Not reported
Waste Type Code 5:	Not reported
Waste Type Code 6:	Not reported
Date Accepted:	Not reported
Manifest Discrepancy Type:	Not reported
Data Entry Number:	Not reported
Was Load Rejected:	No
Reason Load Was Rejected:	Not reported

Waste:

Manifest Year:	Not reported
Waste Code:	D039
Hand Code:	H141
Quantity:	5 G
Manifest Year:	Not reported
Waste Code:	D001
Hand Code:	H141
Quantity:	30 G

Manifest Number:	004322241FLE
EPA ID:	NYR000070565
Date Shipped:	9/3/2011
TSDF EPA ID:	NJD982270506
Transporter EPA ID:	TXR000050930
Transporter 2 EPA ID:	Not reported
Transporter 3 EPA ID:	Not reported
Transporter 4 EPA ID:	Not reported
Transporter 5 EPA ID:	Not reported
Transporter 6 EPA ID:	Not reported
Transporter 7 EPA ID:	Not reported
Transporter 8 EPA ID:	Not reported
Transporter 9 EPA ID:	Not reported
Transporter 10 EPA ID:	Not reported
Date Trans1 Transported Waste:	Not reported
Date Trans2 Transported Waste:	Not reported
Date Trans3 Transported Waste:	Not reported
Date Trans4 Transported Waste:	Not reported
Date Trans5 Transported Waste:	Not reported
Date Trans6 Transported Waste:	Not reported
Date Trans7 Transported Waste:	Not reported
Date Trans8 Transported Waste:	Not reported
Date Trans9 Transported Waste:	Not reported
Date Trans10 Transported Waste:	Not reported
Date TSDF Received Waste:	Not reported
TSDF EPA Facility Name:	Not reported
QTY Units:	Not reported
Transporter SEQ ID:	Not reported
Transporter-1 Date:	Not reported
Waste SEQ ID:	Not reported
Waste Type Code 2:	Not reported
Waste Type Code 3:	Not reported
Waste Type Code 4:	Not reported
Waste Type Code 5:	Not reported
Waste Type Code 6:	Not reported

DON GLO TWO TOWING (Continued) **S108794120**

Date Accepted:	Not reported
Manifest Discrepancy Type:	Not reported
Data Entry Number:	Not reported
Was Load Rejected:	Not reported
Reason Load Was Rejected:	Not reported

Waste:

Manifest Year:	Not reported
Waste Code:	D039
Hand Code:	H141
Quantity:	5.00 gallons

Manifest Number:	000923557SKS
EPA ID:	NYR000070565
Date Shipped:	02/29/2008
TSDF EPA ID:	NJD982270506
Transporter EPA ID:	TXR000050930
Transporter 2 EPA ID:	Not reported
Transporter 3 EPA ID:	Not reported
Transporter 4 EPA ID:	Not reported
Transporter 5 EPA ID:	Not reported
Transporter 6 EPA ID:	Not reported
Transporter 7 EPA ID:	Not reported
Transporter 8 EPA ID:	Not reported
Transporter 9 EPA ID:	Not reported
Transporter 10 EPA ID:	Not reported
Date Trans1 Transported Waste:	02/29/2008
Date Trans2 Transported Waste:	Not reported
Date Trans3 Transported Waste:	Not reported
Date Trans4 Transported Waste:	Not reported
Date Trans5 Transported Waste:	Not reported
Date Trans6 Transported Waste:	Not reported
Date Trans7 Transported Waste:	Not reported
Date Trans8 Transported Waste:	Not reported
Date Trans9 Transported Waste:	Not reported
Date Trans10 Transported Waste:	Not reported
Date TSDF Received Waste:	02/29/2008
TSDF EPA Facility Name:	Not reported
QTY Units:	Not reported
Transporter SEQ ID:	Not reported
Transporter-1 Date:	Not reported
Waste SEQ ID:	Not reported
Waste Type Code 2:	Not reported
Waste Type Code 3:	Not reported
Waste Type Code 4:	Not reported
Waste Type Code 5:	Not reported
Waste Type Code 6:	Not reported
Date Accepted:	Not reported
Manifest Discrepancy Type:	Not reported
Data Entry Number:	Not reported
Was Load Rejected:	No
Reason Load Was Rejected:	Not reported

Waste:

Manifest Year:	Not reported
Waste Code:	D039
Hand Code:	H141

DON GLO TWO TOWING (Continued) **S108794120**

Quantity:	5 G
Manifest Year:	Not reported
Waste Code:	D001
Hand Code:	H141
Quantity:	24 G
Manifest Number:	002448988SKS
EPA ID:	NYR000070565
Date Shipped:	07/07/2010
TSDF EPA ID:	NJD982270506
Transporter EPA ID:	TXR000050930
Transporter 2 EPA ID:	Not reported
Transporter 3 EPA ID:	Not reported
Transporter 4 EPA ID:	Not reported
Transporter 5 EPA ID:	Not reported
Transporter 6 EPA ID:	Not reported
Transporter 7 EPA ID:	Not reported
Transporter 8 EPA ID:	Not reported
Transporter 9 EPA ID:	Not reported
Transporter 10 EPA ID:	Not reported
Date Trans1 Transported Waste:	07/07/2010
Date Trans2 Transported Waste:	Not reported
Date Trans3 Transported Waste:	Not reported
Date Trans4 Transported Waste:	Not reported
Date Trans5 Transported Waste:	Not reported
Date Trans6 Transported Waste:	Not reported
Date Trans7 Transported Waste:	Not reported
Date Trans8 Transported Waste:	Not reported
Date Trans9 Transported Waste:	Not reported
Date Trans10 Transported Waste:	Not reported
Date TSDF Received Waste:	07/07/2010
TSDF EPA Facility Name:	Not reported
QTY Units:	Not reported
Transporter SEQ ID:	Not reported
Transporter-1 Date:	Not reported
Waste SEQ ID:	Not reported
Waste Type Code 2:	Not reported
Waste Type Code 3:	Not reported
Waste Type Code 4:	Not reported
Waste Type Code 5:	Not reported
Waste Type Code 6:	Not reported
Date Accepted:	Not reported
Manifest Discrepancy Type:	Not reported
Data Entry Number:	Not reported
Was Load Rejected:	No
Reason Load Was Rejected:	Not reported

Waste:

Manifest Year:	Not reported
Waste Code:	D001
Hand Code:	H141
Quantity:	28 G
Manifest Year:	Not reported
Waste Code:	D039
Hand Code:	H141

DON GLO TWO TOWING (Continued) **S108794120**

Quantity: 5 G

Manifest Number: 001883044SKS
EPA ID: NYR000070565
Date Shipped: 08/06/2009
TSDF EPA ID: NJD982270506
Transporter EPA ID: TXR000050930
Transporter 2 EPA ID: Not reported
Transporter 3 EPA ID: Not reported
Transporter 4 EPA ID: Not reported
Transporter 5 EPA ID: Not reported
Transporter 6 EPA ID: Not reported
Transporter 7 EPA ID: Not reported
Transporter 8 EPA ID: Not reported
Transporter 9 EPA ID: Not reported
Transporter 10 EPA ID: Not reported
Date Trans1 Transported Waste: 08/06/2009
Date Trans2 Transported Waste: Not reported
Date Trans3 Transported Waste: Not reported
Date Trans4 Transported Waste: Not reported
Date Trans5 Transported Waste: Not reported
Date Trans6 Transported Waste: Not reported
Date Trans7 Transported Waste: Not reported
Date Trans8 Transported Waste: Not reported
Date Trans9 Transported Waste: Not reported
Date Trans10 Transported Waste: Not reported
Date TSDF Received Waste: 08/06/2009
TSDF EPA Facility Name: Not reported
QTY Units: Not reported
Transporter SEQ ID: Not reported
Transporter-1 Date: Not reported
Waste SEQ ID: Not reported
Waste Type Code 2: Not reported
Waste Type Code 3: Not reported
Waste Type Code 4: Not reported
Waste Type Code 5: Not reported
Waste Type Code 6: Not reported
Date Accepted: Not reported
Manifest Discrepancy Type: Not reported
Data Entry Number: Not reported
Was Load Rejected: No
Reason Load Was Rejected: Not reported

Waste:
Manifest Year: Not reported
Waste Code: D039
Hand Code: H141
Quantity: 5 G

Manifest Year: Not reported
Waste Code: D001
Hand Code: H141
Quantity: 15 G

Manifest Number: 000329753SKS
EPA ID: NYR000070565

DON GLO TWO TOWING (Continued) **S108794120**

Date Shipped:	05/22/2007
TSDF EPA ID:	NJD982270506
Transporter EPA ID:	TXR000050930
Transporter 2 EPA ID:	Not reported
Transporter 3 EPA ID:	Not reported
Transporter 4 EPA ID:	Not reported
Transporter 5 EPA ID:	Not reported
Transporter 6 EPA ID:	Not reported
Transporter 7 EPA ID:	Not reported
Transporter 8 EPA ID:	Not reported
Transporter 9 EPA ID:	Not reported
Transporter 10 EPA ID:	Not reported
Date Trans1 Transported Waste:	05/22/2007
Date Trans2 Transported Waste:	Not reported
Date Trans3 Transported Waste:	Not reported
Date Trans4 Transported Waste:	Not reported
Date Trans5 Transported Waste:	Not reported
Date Trans6 Transported Waste:	Not reported
Date Trans7 Transported Waste:	Not reported
Date Trans8 Transported Waste:	Not reported
Date Trans9 Transported Waste:	Not reported
Date Trans10 Transported Waste:	Not reported
Date TSDF Received Waste:	05/29/2007
TSDF EPA Facility Name:	Not reported
QTY Units:	Not reported
Transporter SEQ ID:	Not reported
Transporter-1 Date:	Not reported
Waste SEQ ID:	Not reported
Waste Type Code 2:	Not reported
Waste Type Code 3:	Not reported
Waste Type Code 4:	Not reported
Waste Type Code 5:	Not reported
Waste Type Code 6:	Not reported
Date Accepted:	Not reported
Manifest Discrepancy Type:	Not reported
Data Entry Number:	Not reported
Was Load Rejected:	No
Reason Load Was Rejected:	Not reported

Waste:

Manifest Year:	Not reported
Waste Code:	D039
Hand Code:	H14
Quantity:	5 G

Manifest Year:	Not reported
Waste Code:	D001
Hand Code:	H14
Quantity:	30 G

Manifest Number:	002124015SKS
EPA ID:	NYR000070565
Date Shipped:	09/29/2009
TSDF EPA ID:	NJD982270506
Transporter EPA ID:	TXR000050930
Transporter 2 EPA ID:	Not reported
Transporter 3 EPA ID:	Not reported

DON GLO TWO TOWING (Continued) **S108794120**

Transporter 4 EPA ID:	Not reported
Transporter 5 EPA ID:	Not reported
Transporter 6 EPA ID:	Not reported
Transporter 7 EPA ID:	Not reported
Transporter 8 EPA ID:	Not reported
Transporter 9 EPA ID:	Not reported
Transporter 10 EPA ID:	Not reported
Date Trans1 Transported Waste:	09/29/2009
Date Trans2 Transported Waste:	Not reported
Date Trans3 Transported Waste:	Not reported
Date Trans4 Transported Waste:	Not reported
Date Trans5 Transported Waste:	Not reported
Date Trans6 Transported Waste:	Not reported
Date Trans7 Transported Waste:	Not reported
Date Trans8 Transported Waste:	Not reported
Date Trans9 Transported Waste:	Not reported
Date Trans10 Transported Waste:	Not reported
Date TSDF Received Waste:	09/29/2009
TSDF EPA Facility Name:	Not reported
QTY Units:	Not reported
Transporter SEQ ID:	Not reported
Transporter-1 Date:	Not reported
Waste SEQ ID:	Not reported
Waste Type Code 2:	Not reported
Waste Type Code 3:	Not reported
Waste Type Code 4:	Not reported
Waste Type Code 5:	Not reported
Waste Type Code 6:	Not reported
Date Accepted:	Not reported
Manifest Discrepancy Type:	Not reported
Data Entry Number:	Not reported
Was Load Rejected:	No
Reason Load Was Rejected:	Not reported

Waste:

Manifest Year:	Not reported
Waste Code:	D001
Hand Code:	H141
Quantity:	25 G

Manifest Number:	001161326SKS
EPA ID:	NYR000070565
Date Shipped:	06/12/2008
TSDF EPA ID:	NJD982270506
Transporter EPA ID:	TXR000050930
Transporter 2 EPA ID:	Not reported
Transporter 3 EPA ID:	Not reported
Transporter 4 EPA ID:	Not reported
Transporter 5 EPA ID:	Not reported
Transporter 6 EPA ID:	Not reported
Transporter 7 EPA ID:	Not reported
Transporter 8 EPA ID:	Not reported
Transporter 9 EPA ID:	Not reported
Transporter 10 EPA ID:	Not reported
Date Trans1 Transported Waste:	06/12/2008
Date Trans2 Transported Waste:	Not reported
Date Trans3 Transported Waste:	Not reported

DON GLO TWO TOWING (Continued) **S108794120**

Date Trans4 Transported Waste:	Not reported
Date Trans5 Transported Waste:	Not reported
Date Trans6 Transported Waste:	Not reported
Date Trans7 Transported Waste:	Not reported
Date Trans8 Transported Waste:	Not reported
Date Trans9 Transported Waste:	Not reported
Date Trans10 Transported Waste:	Not reported
Date TSDF Received Waste:	06/12/2008
TSDF EPA Facility Name:	Not reported
QTY Units:	Not reported
Transporter SEQ ID:	Not reported
Transporter-1 Date:	Not reported
Waste SEQ ID:	Not reported
Waste Type Code 2:	Not reported
Waste Type Code 3:	Not reported
Waste Type Code 4:	Not reported
Waste Type Code 5:	Not reported
Waste Type Code 6:	Not reported
Date Accepted:	Not reported
Manifest Discrepancy Type:	Not reported
Data Entry Number:	Not reported
Was Load Rejected:	No
Reason Load Was Rejected:	Not reported

Waste:

Manifest Year:	Not reported
Waste Code:	D001
Hand Code:	H141
Quantity:	23 G

Manifest Year:	Not reported
Waste Code:	D039
Hand Code:	H141
Quantity:	5 G

P275 **CONSOLIDATED EDISON** **NY MANIFEST** **S110046675**
WNW **SEAMAN AVE B/T PARK TERRACE WEST & W 215 ST** **N/A**
1/8-1/4 **NEW YORK, NY 10020**
0.154 mi.
812 ft. **Site 4 of 16 in cluster P**

Relative:
Higher

Actual:
66 ft.

NY MANIFEST:

Name:	CONSOLIDATED EDISON
Address:	SEAMAN AVE B/T PARK TERRACE WEST & W 215 ST
City,State,Zip:	NEW YORK, NY 10020
Country:	USA
EPA ID:	NYP004185088
Facility Status:	Not reported
Location Address 1:	SEAMAN AVE B/T PARK TERRACE WEST & W 215 ST
Code:	BP
Location Address 2:	Not reported
Total Tanks:	Not reported
Location City:	NEW YORK
Location State:	NY
Location Zip:	10020
Location Zip 4:	Not reported

CONSOLIDATED EDISON (Continued) **S110046675**

NY MANIFEST:

EPAID:	NYP004185088
Mailing Name:	CONSOLIDATED EDISON
Mailing Contact:	CONSOLIDATED EDISON
Mailing Address 1:	4 IRVING PLACE RM 828
Mailing Address 2:	Not reported
Mailing City:	NEW YORK
Mailing State:	NY
Mailing Zip:	10003
Mailing Zip 4:	Not reported
Mailing Country:	USA
Mailing Phone:	2124602808

NY MANIFEST:

Document ID:	Not reported
Manifest Status:	Not reported
seq:	Not reported
Year:	Not reported
Trans1 State ID:	NJ0000027193
Trans2 State ID:	Not reported
Generator Ship Date:	07/23/2009
Trans1 Recv Date:	07/23/2009
Trans2 Recv Date:	Not reported
TSD Site Recv Date:	07/23/2009
Part A Recv Date:	Not reported
Part B Recv Date:	Not reported
Generator EPA ID:	NYP004185088
Trans1 EPA ID:	Not reported
Trans2 EPA ID:	Not reported
TSDF ID 1:	NJD002200046
TSDF ID 2:	Not reported
Manifest Tracking Number:	001084271GBF
Import Indicator:	N
Export Indicator:	N
Discr Quantity Indicator:	N
Discr Type Indicator:	N
Discr Residue Indicator:	N
Discr Partial Reject Indicator:	N
Discr Full Reject Indicator:	N
Manifest Ref Number:	Not reported
Alt Facility RCRA ID:	Not reported
Alt Facility Sign Date:	Not reported
MGMT Method Type Code:	H111
Waste Code:	Not reported
Waste Code:	Not reported
Waste Code:	Not reported
Waste Code:	Not reported
Waste Code:	Not reported
Waste Code:	Not reported
Quantity:	2000
Units:	P - Pounds
Number of Containers:	1
Container Type:	TT - Cargo tank, tank trucks
Handling Method:	T Chemical, physical, or biological treatment.
Specific Gravity:	1
Waste Code:	D008

CONSOLIDATED EDISON (Continued) **S110046675**

Waste Code 1_2:	Not reported
Waste Code 1_3:	Not reported
Waste Code 1_4:	Not reported
Waste Code 1_5:	Not reported
Waste Code 1_6:	Not reported

T276 **CON EDISON MANHOLE: 53101** **RCRA NonGen / NLR** **1016143342**
ESE **W 216TH ST & 9TH AVE NW COR** **NY MANIFEST** **NYP004260808**
1/8-1/4 **NEW YORK, NY 10034**
0.154 mi.
814 ft. **Site 14 of 21 in cluster T**

Relative:
Lower

Actual:
26 ft.

RCRA-LQG:

Date Form Received by Agency:	2017-07-28 00:00:00.0
Handler Name:	CON EDISON MANHOLE: 53101
Handler Address:	W 216TH ST & 9TH AVE NW COR
Handler City,State,Zip:	NEW YORK, NY 10034
EPA ID:	NYP004260808
Contact Name:	JOSE MONTALVO
Contact Address:	Not reported
Contact City,State,Zip:	Not reported
Contact Telephone:	212-427-1331
Contact Fax:	Not reported
Contact Email:	Not reported
Contact Title:	OPERATING SUPERVISOR
EPA Region:	02
Land Type:	Private
Federal Waste Generator Description:	Not a generator, verified
Non-Notifier:	Not reported
Biennial Report Cycle:	Not reported
Accessibility:	Not reported
Active Site Indicator:	Not reported
State District Owner:	NY
State District:	NYSDEC R2
Mailing Address:	IRVING PL, RM 828
Mailing City,State,Zip:	NEW YORK, NY 10003
Owner Name:	Not reported
Owner Type:	Not reported
Operator Name:	Not reported
Operator Type:	Not reported
Short-Term Generator Activity:	No
Importer Activity:	No
Mixed Waste Generator:	No
Transporter Activity:	No
Transfer Facility Activity:	No
Recycler Activity with Storage:	No
Small Quantity On-Site Burner Exemption:	No
Smelting Melting and Refining Furnace Exemption:	No
Underground Injection Control:	No
Off-Site Waste Receipt:	No
Universal Waste Indicator:	No
Universal Waste Destination Facility:	No
Federal Universal Waste:	No
Active Site Fed-Reg Treatment Storage and Disposal Facility:	Not reported
Active Site Converter Treatment storage and Disposal Facility:	Not reported
Active Site State-Reg Treatment Storage and Disposal Facility:	Not reported
Active Site State-Reg Handler:	---

CON EDISON MANHOLE: 53101 (Continued) **1016143342**

Federal Facility Indicator:	Not reported
Hazardous Secondary Material Indicator:	NN
Sub-Part K Indicator:	Not reported
Commercial TSD Indicator:	No
Treatment Storage and Disposal Type:	Not reported
2018 GPRA Permit Baseline:	Not on the Baseline
2018 GPRA Renewals Baseline:	Not on the Baseline
Permit Renewals Workload Universe:	Not reported
Permit Workload Universe:	Not reported
Permit Progress Universe:	Not reported
Post-Closure Workload Universe:	Not reported
Closure Workload Universe:	Not reported
202 GPRA Corrective Action Baseline:	No
Corrective Action Workload Universe:	No
Subject to Corrective Action Universe:	No
Non-TSDFs Where RCRA CA has Been Imposed Universe:	No
TSDFs Potentially Subject to CA Under 3004 (u)/(v) Universe:	No
TSDFs Only Subject to CA under Discretionary Auth Universe:	No
Corrective Action Priority Ranking:	No NCAPS ranking
Environmental Control Indicator:	No
Institutional Control Indicator:	No
Human Exposure Controls Indicator:	N/A
Groundwater Controls Indicator:	N/A
Operating TSDF Universe:	Not reported
Full Enforcement Universe:	Not reported
Significant Non-Complier Universe:	No
Unaddressed Significant Non-Complier Universe:	No
Addressed Significant Non-Complier Universe:	No
Significant Non-Complier With a Compliance Schedule Universe:	No
Financial Assurance Required:	Not reported
Handler Date of Last Change:	2017-09-12 15:13:23.0
Recognized Trader-Importer:	No
Recognized Trader-Exporter:	No
Importer of Spent Lead Acid Batteries:	No
Exporter of Spent Lead Acid Batteries:	No
Recycler Activity Without Storage:	Not reported
Manifest Broker:	Not reported
Sub-Part P Indicator:	Not reported

Historic Generators:

Receive Date:	2012-08-01 00:00:00.0
Handler Name:	CON EDISON MANHOLE: 53101
Federal Waste Generator Description:	Conditionally Exempt Small Quantity Generator
State District Owner:	NY
Large Quantity Handler of Universal Waste:	No
Recognized Trader Importer:	No
Recognized Trader Exporter:	No
Spent Lead Acid Battery Importer:	No
Spent Lead Acid Battery Exporter:	No
Current Record:	No
Non Storage Recycler Activity:	Not reported
Electronic Manifest Broker:	Not reported

Receive Date:	2017-07-28 00:00:00.0
Handler Name:	CON EDISON MANHOLE: 53101
Federal Waste Generator Description:	Not a generator, verified
State District Owner:	NY
Large Quantity Handler of Universal Waste:	No

CON EDISON MANHOLE: 53101 (Continued) **1016143342**

Recognized Trader Importer:	No
Recognized Trader Exporter:	No
Spent Lead Acid Battery Importer:	No
Spent Lead Acid Battery Exporter:	No
Current Record:	Yes
Non Storage Recycler Activity:	Not reported
Electronic Manifest Broker:	Not reported

NY MANIFEST:

Name:	CON EDISON
Address:	W 216TH ST & 9TH AVE NW COR
City,State,Zip:	NEW YORK, NY 10034
Country:	USA
EPA ID:	NYP004260808
Facility Status:	Not reported
Location Address 1:	N/W/C W216 ST. & 9TH AVE.
Code:	BP
Location Address 2:	Not reported
Total Tanks:	Not reported
Location City:	NEW YORK
Location State:	NY
Location Zip:	10034
Location Zip 4:	Not reported

NY MANIFEST:

EPAID:	NYP004260808
Mailing Name:	CON EDISON
Mailing Contact:	TOM TEELING
Mailing Address 1:	4 IRVING PLACE FLOOR 15
Mailing Address 2:	Not reported
Mailing City:	NEW YORK
Mailing State:	NY
Mailing Zip:	10003
Mailing Zip 4:	Not reported
Mailing Country:	USA
Mailing Phone:	2124603770

NY MANIFEST:

Document ID:	Not reported
Manifest Status:	Not reported
seq:	Not reported
Year:	Not reported
Trans1 State ID:	NJ0000027193
Trans2 State ID:	Not reported
Generator Ship Date:	08/01/2012
Trans1 Recv Date:	08/01/2012
Trans2 Recv Date:	Not reported
TSD Site Recv Date:	08/02/2012
Part A Recv Date:	Not reported
Part B Recv Date:	Not reported
Generator EPA ID:	NYP004260808
Trans1 EPA ID:	Not reported
Trans2 EPA ID:	Not reported
TSDF ID 1:	NJD002200046
TSDF ID 2:	Not reported
Manifest Tracking Number:	009209599JJK

CON EDISON MANHOLE: 53101 (Continued) **1016143342**

Import Indicator:	N
Export Indicator:	N
Discr Quantity Indicator:	N
Discr Type Indicator:	N
Discr Residue Indicator:	N
Discr Partial Reject Indicator:	N
Discr Full Reject Indicator:	N
Manifest Ref Number:	Not reported
Alt Facility RCRA ID:	Not reported
Alt Facility Sign Date:	Not reported
MGMT Method Type Code:	H111
Waste Code:	Not reported
Waste Code:	Not reported
Waste Code:	Not reported
Waste Code:	Not reported
Waste Code:	Not reported
Waste Code:	Not reported
Quantity:	4000
Units:	P - Pounds
Number of Containers:	1
Container Type:	TT - Cargo tank, tank trucks
Handling Method:	T Chemical, physical, or biological treatment.
Specific Gravity:	1
Waste Code:	D008
Waste Code 1_2:	Not reported
Waste Code 1_3:	Not reported
Waste Code 1_4:	Not reported
Waste Code 1_5:	Not reported
Waste Code 1_6:	Not reported

Q277 **CON EDISON SERVICE BOX: 24267** **RCRA NonGen / NLR** **1016967514**
SE **W 215TH ST & 9TH AVE** **NY MANIFEST** **NYP004411179**
1/8-1/4 **NEW YORK, NY 10034**
0.155 mi.
816 ft. **Site 6 of 14 in cluster Q**

Relative:
Lower

Actual:
21 ft.

RCRA-LQG:

Date Form Received by Agency:	2014-01-27 00:00:00.0
Handler Name:	CON EDISON SERVICE BOX: 24267
Handler Address:	W 215TH ST & 9TH AVE
Handler City,State,Zip:	NEW YORK, NY 10034
EPA ID:	NYP004411179
Contact Name:	THOMAS TEELING
Contact Address:	Not reported
Contact City,State,Zip:	Not reported
Contact Telephone:	212-460-3770
Contact Fax:	Not reported
Contact Email:	Not reported
Contact Title:	SENIOR SCIENTIST
EPA Region:	02
Land Type:	Private
Federal Waste Generator Description:	Not a generator, verified
Non-Notifier:	Not reported
Biennial Report Cycle:	Not reported
Accessibility:	Not reported
Active Site Indicator:	Not reported
State District Owner:	NY

CON EDISON SERVICE BOX: 24267 (Continued) **1016967514**

State District:	NYSDEC R2
Mailing Address:	IRVING PL, 15TH FL NE
Mailing City,State,Zip:	NEW YORK, NY 10003
Owner Name:	Not reported
Owner Type:	Not reported
Operator Name:	Not reported
Operator Type:	Not reported
Short-Term Generator Activity:	No
Importer Activity:	No
Mixed Waste Generator:	No
Transporter Activity:	No
Transfer Facility Activity:	No
Recycler Activity with Storage:	No
Small Quantity On-Site Burner Exemption:	No
Smelting Melting and Refining Furnace Exemption:	No
Underground Injection Control:	No
Off-Site Waste Receipt:	No
Universal Waste Indicator:	No
Universal Waste Destination Facility:	No
Federal Universal Waste:	No
Active Site Fed-Reg Treatment Storage and Disposal Facility:	Not reported
Active Site Converter Treatment storage and Disposal Facility:	Not reported
Active Site State-Reg Treatment Storage and Disposal Facility:	Not reported
Active Site State-Reg Handler:	---
Federal Facility Indicator:	Not reported
Hazardous Secondary Material Indicator:	NN
Sub-Part K Indicator:	Not reported
Commercial TSD Indicator:	No
Treatment Storage and Disposal Type:	Not reported
2018 GPRA Permit Baseline:	Not on the Baseline
2018 GPRA Renewals Baseline:	Not on the Baseline
Permit Renewals Workload Universe:	Not reported
Permit Workload Universe:	Not reported
Permit Progress Universe:	Not reported
Post-Closure Workload Universe:	Not reported
Closure Workload Universe:	Not reported
202 GPRA Corrective Action Baseline:	No
Corrective Action Workload Universe:	No
Subject to Corrective Action Universe:	No
Non-TSDFs Where RCRA CA has Been Imposed Universe:	No
TSDFs Potentially Subject to CA Under 3004 (u)/(v) Universe:	No
TSDFs Only Subject to CA under Discretionary Auth Universe:	No
Corrective Action Priority Ranking:	No NCAPS ranking
Environmental Control Indicator:	No
Institutional Control Indicator:	No
Human Exposure Controls Indicator:	N/A
Groundwater Controls Indicator:	N/A
Operating TSDF Universe:	Not reported
Full Enforcement Universe:	Not reported
Significant Non-Complier Universe:	No
Unaddressed Significant Non-Complier Universe:	No
Addressed Significant Non-Complier Universe:	No
Significant Non-Complier With a Compliance Schedule Universe:	No
Financial Assurance Required:	Not reported
Handler Date of Last Change:	2014-07-01 11:43:40.0
Recognized Trader-Importer:	No
Recognized Trader-Exporter:	No

CON EDISON SERVICE BOX: 24267 (Continued) **1016967514**

Importer of Spent Lead Acid Batteries:	No
Exporter of Spent Lead Acid Batteries:	No
Recycler Activity Without Storage:	Not reported
Manifest Broker:	Not reported
Sub-Part P Indicator:	Not reported

Historic Generators:

Receive Date:	2013-12-27 00:00:00.0
Handler Name:	CON EDISON SERVICE BOX: 24267
Federal Waste Generator Description:	Conditionally Exempt Small Quantity Generator
State District Owner:	NY
Large Quantity Handler of Universal Waste:	No
Recognized Trader Importer:	No
Recognized Trader Exporter:	No
Spent Lead Acid Battery Importer:	No
Spent Lead Acid Battery Exporter:	No
Current Record:	No
Non Storage Recycler Activity:	Not reported
Electronic Manifest Broker:	Not reported

Receive Date:	2014-01-27 00:00:00.0
Handler Name:	CON EDISON SERVICE BOX: 24267
Federal Waste Generator Description:	Not a generator, verified
State District Owner:	NY
Large Quantity Handler of Universal Waste:	No
Recognized Trader Importer:	No
Recognized Trader Exporter:	No
Spent Lead Acid Battery Importer:	No
Spent Lead Acid Battery Exporter:	No
Current Record:	Yes
Non Storage Recycler Activity:	Not reported
Electronic Manifest Broker:	Not reported

NY MANIFEST:

Name:	CON EDISON
Address:	W 215TH ST & 9TH AVE
City,State,Zip:	NEW YORK, NY 10034
Country:	USA
EPA ID:	NYP004411179
Facility Status:	Not reported
Location Address 1:	W 215 300 E/O 9TH AVE
Code:	BP
Location Address 2:	SB24267
Total Tanks:	Not reported
Location City:	NEW YORK
Location State:	NY
Location Zip:	10034
Location Zip 4:	Not reported

NY MANIFEST:

EPAID:	NYP004411179
Mailing Name:	CON EDISON
Mailing Contact:	CON EDISON
Mailing Address 1:	4 IRVING PLACE
Mailing Address 2:	15TH FL
Mailing City:	NEW YORK
Mailing State:	NY

CON EDISON SERVICE BOX: 24267 (Continued) **1016967514**

Mailing Zip:	10003
Mailing Zip 4:	Not reported
Mailing Country:	USA
Mailing Phone:	Not reported

NY MANIFEST:

Document ID:	Not reported
Manifest Status:	Not reported
seq:	Not reported
Year:	Not reported
Trans1 State ID:	NJD003812047
Trans2 State ID:	Not reported
Generator Ship Date:	12/27/2013
Trans1 Recv Date:	12/27/2013
Trans2 Recv Date:	Not reported
TSD Site Recv Date:	12/27/2013
Part A Recv Date:	Not reported
Part B Recv Date:	Not reported
Generator EPA ID:	NYP004411179
Trans1 EPA ID:	Not reported
Trans2 EPA ID:	Not reported
TSDF ID 1:	NJD991291105
TSDF ID 2:	Not reported
Manifest Tracking Number:	002299490GBF
Import Indicator:	N
Export Indicator:	N
Discr Quantity Indicator:	N
Discr Type Indicator:	N
Discr Residue Indicator:	N
Discr Partial Reject Indicator:	N
Discr Full Reject Indicator:	N
Manifest Ref Number:	Not reported
Alt Facility RCRA ID:	Not reported
Alt Facility Sign Date:	Not reported
MGMT Method Type Code:	H110
Waste Code:	Not reported
Waste Code:	Not reported
Waste Code:	Not reported
Waste Code:	Not reported
Waste Code:	Not reported
Waste Code:	Not reported
Quantity:	2000
Units:	P - Pounds
Number of Containers:	1
Container Type:	TT - Cargo tank, tank trucks
Handling Method:	T Chemical, physical, or biological treatment.
Specific Gravity:	1
Waste Code:	D008
Waste Code 1_2:	Not reported
Waste Code 1_3:	Not reported
Waste Code 1_4:	Not reported
Waste Code 1_5:	Not reported
Waste Code 1_6:	Not reported

Q278 **CON EDISON** **NJ MANIFEST** **S120667166**
SE **9TH AVE & 215TH ST** **N/A**
1/8-1/4 **NEW YORK, NY 10016**
0.155 mi.
816 ft. **Site 7 of 14 in cluster Q**

Relative:
Lower

Actual:
21 ft.

NJ MANIFEST:

EPA Id:	NYP004730495
Mail Address:	IRVING PL, 15TH FL NE
Mail City/State/Zip:	NEW YORK, NY 10003
Facility Phone:	Not reported
Emergency Phone:	Not reported
Contact:	THOMAS TEELING
Comments:	Not reported
SIC Code:	Not reported
County:	NY061
Municipal:	Not reported
Previous EPA Id:	Not reported
Gen Flag:	Not reported
Trans Flag:	Not reported
TSDF Flag:	Not reported
Name Change:	Not reported
Date Change:	Not reported

Manifest:

Manifest Number:	002610593GBF
EPA ID:	NYP004730495
Date Shipped:	2/11/2015
TSDF EPA ID:	NJD991291105
Transporter EPA ID:	NJD003812047
Transporter 2 EPA ID:	Not reported
Transporter 3 EPA ID:	Not reported
Transporter 4 EPA ID:	Not reported
Transporter 5 EPA ID:	Not reported
Transporter 6 EPA ID:	Not reported
Transporter 7 EPA ID:	Not reported
Transporter 8 EPA ID:	Not reported
Transporter 9 EPA ID:	Not reported
Transporter 10 EPA ID:	Not reported
Date Trans1 Transported Waste:	Not reported
Date Trans2 Transported Waste:	Not reported
Date Trans3 Transported Waste:	Not reported
Date Trans4 Transported Waste:	Not reported
Date Trans5 Transported Waste:	Not reported
Date Trans6 Transported Waste:	Not reported
Date Trans7 Transported Waste:	Not reported
Date Trans8 Transported Waste:	Not reported
Date Trans9 Transported Waste:	Not reported
Date Trans10 Transported Waste:	Not reported
Date TSDF Received Waste:	Not reported
TSDF EPA Facility Name:	Not reported
QTY Units:	Not reported
Transporter SEQ ID:	Not reported
Transporter-1 Date:	Not reported
Waste SEQ ID:	Not reported
Waste Type Code 2:	Not reported
Waste Type Code 3:	Not reported
Waste Type Code 4:	Not reported
Waste Type Code 5:	Not reported
Waste Type Code 6:	Not reported

CON EDISON (Continued) **S120667166**

Date Accepted:	Not reported
Manifest Discrepancy Type:	Not reported
Data Entry Number:	Not reported
Was Load Rejected:	NEW YORK, NY 10003
Reason Load Was Rejected:	Not reported

Q279 **CON EDISON** **NY MANIFEST** **S117739909**
SE **9TH AVE & 215TH ST** **N/A**
1/8-1/4 **NEW YORK, NY 10016**
0.155 mi.
816 ft. **Site 8 of 14 in cluster Q**

Relative:
Lower

Actual:
21 ft.

NY MANIFEST:

Name:	CON EDISON
Address:	9TH AVE & 215TH ST
City,State,Zip:	NEW YORK, NY 10016
Country:	USA
EPA ID:	NYP004730495
Facility Status:	Not reported
Location Address 1:	9 AVE & 215 ST
Code:	BP
Location Address 2:	MH53097
Total Tanks:	Not reported
Location City:	NEW YORK
Location State:	NY
Location Zip:	10034
Location Zip 4:	Not reported

NY MANIFEST:

EPAID:	NYP004730495
Mailing Name:	CON EDISON
Mailing Contact:	CON EDISON
Mailing Address 1:	4 IRVING PL
Mailing Address 2:	15TH FL
Mailing City:	NEW YORK
Mailing State:	NY
Mailing Zip:	10003
Mailing Zip 4:	Not reported
Mailing Country:	USA
Mailing Phone:	Not reported

NY MANIFEST:

Document ID:	Not reported
Manifest Status:	Not reported
seq:	Not reported
Year:	Not reported
Trans1 State ID:	NJD003812047
Trans2 State ID:	Not reported
Generator Ship Date:	02/11/2015
Trans1 Recv Date:	02/11/2015
Trans2 Recv Date:	Not reported
TSD Site Recv Date:	02/12/2015
Part A Recv Date:	Not reported
Part B Recv Date:	Not reported
Generator EPA ID:	NYP004730495
Trans1 EPA ID:	Not reported

CON EDISON (Continued) **S117739909**

Trans2 EPA ID:	Not reported
TSDF ID 1:	NJD991291105
TSDF ID 2:	Not reported
Manifest Tracking Number:	002610593GBF
Import Indicator:	N
Export Indicator:	N
Discr Quantity Indicator:	N
Discr Type Indicator:	N
Discr Residue Indicator:	N
Discr Partial Reject Indicator:	N
Discr Full Reject Indicator:	N
Manifest Ref Number:	Not reported
Alt Facility RCRA ID:	Not reported
Alt Facility Sign Date:	Not reported
MGMT Method Type Code:	H110
Waste Code:	Not reported
Waste Code:	Not reported
Waste Code:	Not reported
Waste Code:	Not reported
Waste Code:	Not reported
Waste Code:	Not reported
Quantity:	1500
Units:	P - Pounds
Number of Containers:	1
Container Type:	TT - Cargo tank, tank trucks
Handling Method:	T Chemical, physical, or biological treatment.
Specific Gravity:	1
Waste Code:	D008
Waste Code 1_2:	Not reported
Waste Code 1_3:	Not reported
Waste Code 1_4:	Not reported
Waste Code 1_5:	Not reported
Waste Code 1_6:	Not reported

Q280 **CON EDISON SERVICE BOX: 24266** **RCRA NonGen / NLR** **1016967515**
SE **W 215TH ST & 9TH AVE N SIDE** **NY MANIFEST** **NYP004411187**
1/8-1/4 **NEW YORK, NY 10034**
0.155 mi.
816 ft. **Site 9 of 14 in cluster Q**

Relative: **Lower**
Actual: **21 ft.**

RCRA-LQG:

Date Form Received by Agency:	2014-01-27 00:00:00.0
Handler Name:	CON EDISON SERVICE BOX: 24266
Handler Address:	W 215TH ST & 9TH AVE N SIDE
Handler City,State,Zip:	NEW YORK, NY 10034
EPA ID:	NYP004411187
Contact Name:	THOMAS TEELING
Contact Address:	Not reported
Contact City,State,Zip:	Not reported
Contact Telephone:	212-460-3770
Contact Fax:	Not reported
Contact Email:	Not reported
Contact Title:	SENIOR SCIENTIST
EPA Region:	02
Land Type:	Private
Federal Waste Generator Description:	Not a generator, verified
Non-Notifier:	Not reported

CON EDISON SERVICE BOX: 24266 (Continued) **1016967515**

Biennial Report Cycle:	Not reported
Accessibility:	Not reported
Active Site Indicator:	Not reported
State District Owner:	NY
State District:	NYSDEC R2
Mailing Address:	IRVING PL, 15TH FL NE
Mailing City,State,Zip:	NEW YORK, NY 10003
Owner Name:	Not reported
Owner Type:	Not reported
Operator Name:	Not reported
Operator Type:	Not reported
Short-Term Generator Activity:	No
Importer Activity:	No
Mixed Waste Generator:	No
Transporter Activity:	No
Transfer Facility Activity:	No
Recycler Activity with Storage:	No
Small Quantity On-Site Burner Exemption:	No
Smelting Melting and Refining Furnace Exemption:	No
Underground Injection Control:	No
Off-Site Waste Receipt:	No
Universal Waste Indicator:	No
Universal Waste Destination Facility:	No
Federal Universal Waste:	No
Active Site Fed-Reg Treatment Storage and Disposal Facility:	Not reported
Active Site Converter Treatment storage and Disposal Facility:	Not reported
Active Site State-Reg Treatment Storage and Disposal Facility:	Not reported
Active Site State-Reg Handler:	---
Federal Facility Indicator:	Not reported
Hazardous Secondary Material Indicator:	NN
Sub-Part K Indicator:	Not reported
Commercial TSD Indicator:	No
Treatment Storage and Disposal Type:	Not reported
2018 GPRA Permit Baseline:	Not on the Baseline
2018 GPRA Renewals Baseline:	Not on the Baseline
Permit Renewals Workload Universe:	Not reported
Permit Workload Universe:	Not reported
Permit Progress Universe:	Not reported
Post-Closure Workload Universe:	Not reported
Closure Workload Universe:	Not reported
202 GPRA Corrective Action Baseline:	No
Corrective Action Workload Universe:	No
Subject to Corrective Action Universe:	No
Non-TSDFs Where RCRA CA has Been Imposed Universe:	No
TSDFs Potentially Subject to CA Under 3004 (u)/(v) Universe:	No
TSDFs Only Subject to CA under Discretionary Auth Universe:	No
Corrective Action Priority Ranking:	No NCAPS ranking
Environmental Control Indicator:	No
Institutional Control Indicator:	No
Human Exposure Controls Indicator:	N/A
Groundwater Controls Indicator:	N/A
Operating TSDF Universe:	Not reported
Full Enforcement Universe:	Not reported
Significant Non-Complier Universe:	No
Unaddressed Significant Non-Complier Universe:	No
Addressed Significant Non-Complier Universe:	No
Significant Non-Complier With a Compliance Schedule Universe:	No

CON EDISON SERVICE BOX: 24266 (Continued) **1016967515**

Financial Assurance Required:	Not reported
Handler Date of Last Change:	2014-07-01 11:43:40.0
Recognized Trader-Importer:	No
Recognized Trader-Exporter:	No
Importer of Spent Lead Acid Batteries:	No
Exporter of Spent Lead Acid Batteries:	No
Recycler Activity Without Storage:	Not reported
Manifest Broker:	Not reported
Sub-Part P Indicator:	Not reported

Historic Generators:

Receive Date:	2013-12-27 00:00:00.0
Handler Name:	CON EDISON SERVICE BOX: 24266
Federal Waste Generator Description:	Conditionally Exempt Small Quantity Generator
State District Owner:	NY
Large Quantity Handler of Universal Waste:	No
Recognized Trader Importer:	No
Recognized Trader Exporter:	No
Spent Lead Acid Battery Importer:	No
Spent Lead Acid Battery Exporter:	No
Current Record:	No
Non Storage Recycler Activity:	Not reported
Electronic Manifest Broker:	Not reported

Receive Date:	2014-01-27 00:00:00.0
Handler Name:	CON EDISON SERVICE BOX: 24266
Federal Waste Generator Description:	Not a generator, verified
State District Owner:	NY
Large Quantity Handler of Universal Waste:	No
Recognized Trader Importer:	No
Recognized Trader Exporter:	No
Spent Lead Acid Battery Importer:	No
Spent Lead Acid Battery Exporter:	No
Current Record:	Yes
Non Storage Recycler Activity:	Not reported
Electronic Manifest Broker:	Not reported

NY MANIFEST:

Name:	CON EDISON
Address:	W 215TH ST & 9TH AVE N SIDE
City,State,Zip:	NEW YORK, NY 10034
Country:	USA
EPA ID:	NYP004411187
Facility Status:	Not reported
Location Address 1:	N/S 215 ST & 200 E/O 9TH AVE
Code:	BP
Location Address 2:	SB24266
Total Tanks:	Not reported
Location City:	NEW YORK
Location State:	NY
Location Zip:	10034
Location Zip 4:	Not reported

NY MANIFEST:

EPAID:	NYP004411187
Mailing Name:	CON EDISON
Mailing Contact:	CON EDISON

CON EDISON SERVICE BOX: 24266 (Continued) **1016967515**

Mailing Address 1:	4 IRVING PLACE
Mailing Address 2:	15TH FL
Mailing City:	NEW YORK
Mailing State:	NY
Mailing Zip:	10003
Mailing Zip 4:	Not reported
Mailing Country:	USA
Mailing Phone:	Not reported

NY MANIFEST:

Document ID:	Not reported
Manifest Status:	Not reported
seq:	Not reported
Year:	Not reported
Trans1 State ID:	NJD003812047
Trans2 State ID:	Not reported
Generator Ship Date:	12/27/2013
Trans1 Recv Date:	12/27/2013
Trans2 Recv Date:	Not reported
TSD Site Recv Date:	12/27/2013
Part A Recv Date:	Not reported
Part B Recv Date:	Not reported
Generator EPA ID:	NYP004411187
Trans1 EPA ID:	Not reported
Trans2 EPA ID:	Not reported
TSDF ID 1:	NJD991291105
TSDF ID 2:	Not reported
Manifest Tracking Number:	002299464GBF
Import Indicator:	N
Export Indicator:	N
Discr Quantity Indicator:	N
Discr Type Indicator:	N
Discr Residue Indicator:	N
Discr Partial Reject Indicator:	N
Discr Full Reject Indicator:	N
Manifest Ref Number:	Not reported
Alt Facility RCRA ID:	Not reported
Alt Facility Sign Date:	Not reported
MGMT Method Type Code:	H110
Waste Code:	Not reported
Waste Code:	Not reported
Waste Code:	Not reported
Waste Code:	Not reported
Waste Code:	Not reported
Waste Code:	Not reported
Quantity:	200
Units:	P - Pounds
Number of Containers:	1
Container Type:	TT - Cargo tank, tank trucks
Handling Method:	T Chemical, physical, or biological treatment.
Specific Gravity:	1
Waste Code:	D008
Waste Code 1_2:	Not reported
Waste Code 1_3:	Not reported
Waste Code 1_4:	Not reported
Waste Code 1_5:	Not reported
Waste Code 1_6:	Not reported

O281 517-525 W. 212 ST. LLC **NY AST** **A100166683**
SSW 517 WEST 212TH STREET **N/A**
1/8-1/4 NEW YORK, NY 10034
0.155 mi.
816 ft. **Site 3 of 10 in cluster O**

Relative:
Lower

Actual:
26 ft.

AST:

Name:	517-525 W. 212 ST. LLC
Address:	517 WEST 212TH STREET
City,State,Zip:	NEW YORK, NY 10034
Region:	STATE
DEC Region:	2
Site Status:	Active
Facility Id:	2-604543
Program Type:	PBS
UTM X:	591215.25641
UTM Y:	4524687.05814
Expiration Date:	05/30/2024
Site Type:	Apartment Building/Office Building

Affiliation Records:

Site Id:	26415
Affiliation Type:	Facility Owner
Company Name:	514-525 W. 212TH ST. LLC
Contact Type:	PROPERTY MANAGER
Contact Name:	ANTON POPOVIC
Address1:	3397 E. TREMONT AVE
Address2:	Not reported
City:	BRONX
State:	NY
Zip Code:	10461
Country Code:	001
Phone:	(347) 810-0070
EMail:	Not reported
Fax Number:	Not reported
Modified By:	JSMACRI
Date Last Modified:	2019-09-19

Site Id:	26415
Affiliation Type:	Facility Operator
Company Name:	517-525 W. 212 ST. LLC
Contact Type:	Not reported
Contact Name:	LUIS RODRIGUEZ
Address1:	Not reported
Address2:	Not reported
City:	Not reported
State:	NN
Zip Code:	Not reported
Country Code:	001
Phone:	(646) 260-9303
EMail:	Not reported
Fax Number:	Not reported
Modified By:	JSMACRI
Date Last Modified:	2019-09-19

Site Id:	26415
Affiliation Type:	Mail Contact
Company Name:	JLP METRO MANAGEMENT INC.
Contact Type:	Not reported
Contact Name:	ANTON POPOVIC

517-525 W. 212 ST. LLC (Continued) **A100166683**

Address1:	3397 EAST TREMONT AVE
Address2:	Not reported
City:	BRONX
State:	NY
Zip Code:	10461
Country Code:	001
Phone:	(347) 810-0070
EMail:	ANTON@JLPMETRO.COM
Fax Number:	Not reported
Modified By:	JSMACRI
Date Last Modified:	2020-05-20

Site Id:	26415
Affiliation Type:	Emergency Contact
Company Name:	514-525 W. 212TH ST. LLC
Contact Type:	Not reported
Contact Name:	N/A
Address1:	Not reported
Address2:	Not reported
City:	Not reported
State:	NN
Zip Code:	Not reported
Country Code:	999
Phone:	N/A
EMail:	Not reported
Fax Number:	Not reported
Modified By:	JSMACRI
Date Last Modified:	2019-09-19

Tank Info:

Tank Number:	001
Tank Id:	58147
Material Code:	0003
Common Name of Substance:	#6 Fuel Oil (On-Site Consumption)

Equipment Records:

B00 - Tank External Protection - None
F00 - Pipe External Protection - None
H00 - Tank Leak Detection - None
E00 - Piping Secondary Containment - None
G03 - Tank Secondary Containment - Vault (w/o access)
K00 - Spill Prevention - None
D01 - Pipe Type - Steel/Carbon Steel/Iron
A00 - Tank Internal Protection - None
I04 - Overfill - Product Level Gauge (A/G)
J02 - Dispenser - Suction Dispenser
C03 - Pipe Location - Aboveground/Underground Combination
L02 - Piping Leak Detection - Interstitial - Manual Monitoring

Tank Location:	Aboveground - contact with soil.... Tank bottom rests on soil, allowing no visual inspection.
Tank Type:	Steel/Carbon Steel/Iron
Tank Status:	In Service
Pipe Model:	Not reported
Install Date:	12/31/1962
Capacity Gallons:	5000

517-525 W. 212 ST. LLC (Continued) **A100166683**

Tightness Test Method:	NN
Date Test:	Not reported
Next Test Date:	Not reported
Date Tank Closed:	Not reported
Register:	True
Modified By:	JSMACRI
Last Modified:	09/19/2019
Material Name:	#4 fuel oil (on-site consumption)

Q282 **CON EDISON MANHOLE: 24265** **RCRA NonGen / NLR** **1017779804**
SE **W 215TH ST & 9TH AVE MH24265** **FINDS** **NYP004578217**
1/8-1/4 **NEW YORK, NY 10034**
0.155 mi.
821 ft. **Site 10 of 14 in cluster Q**

Relative:
Lower

Actual:
21 ft.

RCRA-LQG:

Date Form Received by Agency:	2014-07-27 00:00:00.0
Handler Name:	CON EDISON MANHOLE: 24265
Handler Address:	W 215TH ST & 9TH AVE MH24265
Handler City,State,Zip:	NEW YORK, NY 10034
EPA ID:	NYP004578217
Contact Name:	THOMAS TEELING
Contact Address:	Not reported
Contact City,State,Zip:	Not reported
Contact Telephone:	212-460-3770
Contact Fax:	Not reported
Contact Email:	Not reported
Contact Title:	SENIOR SCIENTIST
EPA Region:	02
Land Type:	Private
Federal Waste Generator Description:	Not a generator, verified
Non-Notifier:	Not reported
Biennial Report Cycle:	Not reported
Accessibility:	Not reported
Active Site Indicator:	Not reported
State District Owner:	NY
State District:	NYSDEC R2
Mailing Address:	IRVING PL, 15TH FL NE
Mailing City,State,Zip:	NEW YORK, NY 10003
Owner Name:	Not reported
Owner Type:	Not reported
Operator Name:	Not reported
Operator Type:	Not reported
Short-Term Generator Activity:	No
Importer Activity:	No
Mixed Waste Generator:	No
Transporter Activity:	No
Transfer Facility Activity:	No
Recycler Activity with Storage:	No
Small Quantity On-Site Burner Exemption:	No
Smelting Melting and Refining Furnace Exemption:	No
Underground Injection Control:	No
Off-Site Waste Receipt:	No
Universal Waste Indicator:	No
Universal Waste Destination Facility:	No
Federal Universal Waste:	No
Active Site Fed-Reg Treatment Storage and Disposal Facility:	Not reported
Active Site Converter Treatment storage and Disposal Facility:	Not reported

CON EDISON MANHOLE: 24265 (Continued) **1017779804**

Active Site State-Reg Treatment Storage and Disposal Facility:	Not reported
Active Site State-Reg Handler:	---
Federal Facility Indicator:	Not reported
Hazardous Secondary Material Indicator:	NN
Sub-Part K Indicator:	Not reported
Commercial TSD Indicator:	No
Treatment Storage and Disposal Type:	Not reported
2018 GPRA Permit Baseline:	Not on the Baseline
2018 GPRA Renewals Baseline:	Not on the Baseline
Permit Renewals Workload Universe:	Not reported
Permit Workload Universe:	Not reported
Permit Progress Universe:	Not reported
Post-Closure Workload Universe:	Not reported
Closure Workload Universe:	Not reported
202 GPRA Corrective Action Baseline:	No
Corrective Action Workload Universe:	No
Subject to Corrective Action Universe:	No
Non-TSDFs Where RCRA CA has Been Imposed Universe:	No
TSDFs Potentially Subject to CA Under 3004 (u)/(v) Universe:	No
TSDFs Only Subject to CA under Discretionary Auth Universe:	No
Corrective Action Priority Ranking:	No NCAPS ranking
Environmental Control Indicator:	No
Institutional Control Indicator:	No
Human Exposure Controls Indicator:	N/A
Groundwater Controls Indicator:	N/A
Operating TSDF Universe:	Not reported
Full Enforcement Universe:	Not reported
Significant Non-Complier Universe:	No
Unaddressed Significant Non-Complier Universe:	No
Addressed Significant Non-Complier Universe:	No
Significant Non-Complier With a Compliance Schedule Universe:	No
Financial Assurance Required:	Not reported
Handler Date of Last Change:	2015-02-11 11:48:56.0
Recognized Trader-Importer:	No
Recognized Trader-Exporter:	No
Importer of Spent Lead Acid Batteries:	No
Exporter of Spent Lead Acid Batteries:	No
Recycler Activity Without Storage:	Not reported
Manifest Broker:	Not reported
Sub-Part P Indicator:	Not reported

Historic Generators:

Receive Date:	2014-06-27 00:00:00.0
Handler Name:	CON EDISON
Federal Waste Generator Description:	Small Quantity Generator
State District Owner:	NY
Large Quantity Handler of Universal Waste:	No
Recognized Trader Importer:	No
Recognized Trader Exporter:	No
Spent Lead Acid Battery Importer:	No
Spent Lead Acid Battery Exporter:	No
Current Record:	No
Non Storage Recycler Activity:	Not reported
Electronic Manifest Broker:	Not reported

Receive Date:	2014-06-27 00:00:00.0
Handler Name:	CON EDISON
Federal Waste Generator Description:	Not a generator, verified

CON EDISON MANHOLE: 24265 (Continued) **1017779804**

State District Owner:	NY
Large Quantity Handler of Universal Waste:	No
Recognized Trader Importer:	No
Recognized Trader Exporter:	No
Spent Lead Acid Battery Importer:	No
Spent Lead Acid Battery Exporter:	No
Current Record:	No
Non Storage Recycler Activity:	Not reported
Electronic Manifest Broker:	Not reported

Receive Date:	2014-07-27 00:00:00.0
Handler Name:	CON EDISON MANHOLE: 24265
Federal Waste Generator Description:	Not a generator, verified
State District Owner:	NY
Large Quantity Handler of Universal Waste:	No
Recognized Trader Importer:	No
Recognized Trader Exporter:	No
Spent Lead Acid Battery Importer:	No
Spent Lead Acid Battery Exporter:	No
Current Record:	Yes
Non Storage Recycler Activity:	Not reported
Electronic Manifest Broker:	Not reported

FINDS:
Registry ID: 110063843578

Click Here:

Environmental Interest/Information System:
RCRAInfo is a national information system that supports the Resource Conservation and Recovery Act (RCRA) program through the tracking of events and activities related to facilities that generate, transport, and treat, store, or dispose of hazardous waste. RCRAInfo allows RCRA program staff to track the notification, permit, compliance, and corrective action activities required under RCRA.

Click this hyperlink while viewing on your computer to access additional FINDS: detail in the EDR Site Report.

V283 **GRENVILLE OWNERS CORP** **NY AST** **U003393826**
SW **5000 BROADWAY** **N/A**
1/8-1/4 **NEW YORK, NY 10034**
0.157 mi.
827 ft. **Site 1 of 14 in cluster V**

Relative:
Lower

Actual:
36 ft.

AST:

Name:	GRENVILLE OWNERS CORP
Address:	5000 BROADWAY
City,State,Zip:	NEW YORK, NY 10034
Region:	STATE
DEC Region:	2
Site Status:	Active
Facility Id:	2-345849
Program Type:	PBS
UTM X:	591165.08225
UTM Y:	4524720.39520
Expiration Date:	12/14/2022
Site Type:	Apartment Building/Office Building

GRENVILLE OWNERS CORP (Continued) **U003393826**

Affiliation Records:

Site Id:	16886
Affiliation Type:	Facility Owner
Company Name:	GRENVILLE OWNERS CORP C/O FIVE GEMS MGMT
Contact Type:	MANAGER
Contact Name:	RON EDELSTEIN
Address1:	225 BENNET AVE, APT 1K
Address2:	Not reported
City:	NEW YORK
State:	NY
Zip Code:	10040
Country Code:	001
Phone:	(917) 701-6649
EMail:	Not reported
Fax Number:	Not reported
Modified By:	JSMACRI
Date Last Modified:	2018-12-12

Site Id:	16886
Affiliation Type:	Mail Contact
Company Name:	GRENVILLE OWNERS CORP C/O FIVE GEMS MGMT
Contact Type:	Not reported
Contact Name:	RON EDELSTEIN
Address1:	225 BENNET AVE
Address2:	APT 1K
City:	NEW YORK
State:	NY
Zip Code:	10040
Country Code:	001
Phone:	(917) 701-6696
EMail:	LONGWOODX@AOL.COM
Fax Number:	Not reported
Modified By:	JSMACRI
Date Last Modified:	2018-12-12

Site Id:	16886
Affiliation Type:	Facility Operator
Company Name:	GRENVILLE OWNERS CORP
Contact Type:	Not reported
Contact Name:	CESAR PENA
Address1:	Not reported
Address2:	Not reported
City:	Not reported
State:	NN
Zip Code:	Not reported
Country Code:	001
Phone:	(646) 234-7486
EMail:	Not reported
Fax Number:	Not reported
Modified By:	MSBAPTIS
Date Last Modified:	2014-05-02

Site Id:	16886
Affiliation Type:	Emergency Contact
Company Name:	GRENVILLE OWNERS CORP %FIVE GEMS MGMT
Contact Type:	Not reported
Contact Name:	CESAR PENA

GRENVILLE OWNERS CORP (Continued) **U003393826**

Address1:	Not reported
Address2:	Not reported
City:	Not reported
State:	NN
Zip Code:	Not reported
Country Code:	999
Phone:	(646) 234-7486
EMail:	Not reported
Fax Number:	Not reported
Modified By:	MSBAPTIS
Date Last Modified:	2014-05-02

Tank Info:

Tank Number:	001
Tank Id:	32828
Material Code:	0001
Common Name of Substance:	#2 Fuel Oil (On-Site Consumption)

Equipment Records:

	A00 - Tank Internal Protection - None
	D01 - Pipe Type - Steel/Carbon Steel/Iron
	B00 - Tank External Protection - None
	C00 - Pipe Location - No Piping
	F00 - Pipe External Protection - None
	G03 - Tank Secondary Containment - Vault (w/o access)
	H00 - Tank Leak Detection - None
	L09 - Piping Leak Detection - Exempt Suction Piping
	I04 - Overfill - Product Level Gauge (A/G)
	J02 - Dispenser - Suction Dispenser
Tank Location:	Aboveground - contact with soil.... Tank bottom rests on soil, allowing no visual inspection.
Tank Type:	Steel/Carbon Steel/Iron
Tank Status:	In Service
Pipe Model:	Not reported
Install Date:	02/26/1986
Capacity Gallons:	5000
Tightness Test Method:	NN
Date Test:	Not reported
Next Test Date:	Not reported
Date Tank Closed:	Not reported
Register:	True
Modified By:	JSMACRI
Last Modified:	12/12/2018
Material Name:	#4 fuel oil (on-site consumption)

V284 **CON EDISON - SERVICE BOX 28218** **RCRA-LQG** **1014395942**
SW **5000 BROADWAY AND WEST 212TH S** **NY MANIFEST** **NYP004181228**
1/8-1/4 **NEW YORK, NY 10034** **NJ MANIFEST**
0.157 mi.
827 ft. **Site 2 of 14 in cluster V**

Relative: RCRA-LQG:
Lower

Date Form Received by Agency:	2010-03-23 00:00:00.0
Handler Name:	CON EDISON - SERVICE BOX 28218
Handler Address:	5000 BROADWAY AND WEST 212TH S
Handler City,State,Zip:	NEW YORK, NY 10034

Actual:
36 ft.

CON EDISON - SERVICE BOX 28218 (Continued) **1014395942**

EPA ID:	NYP004181228
Contact Name:	FRANKLYN MURRAY
Contact Address:	Not reported
Contact City,State,Zip:	Not reported
Contact Telephone:	212-460-2808
Contact Fax:	Not reported
Contact Email:	MURRAYFR@CONED.COM
Contact Title:	Not reported
EPA Region:	02
Land Type:	Private
Federal Waste Generator Description:	Large Quantity Generator
Non-Notifier:	Not reported
Biennial Report Cycle:	2009
Accessibility:	Not reported
Active Site Indicator:	Handler Activities
State District Owner:	Not reported
State District:	Not reported
Mailing Address:	4 IRVING PLACE
Mailing City,State,Zip:	NEW YORK, NY 10003
Owner Name:	CONSOLIDATED EDISON COMPANY OF NY, INC.
Owner Type:	Private
Operator Name:	CONSOLIDATED EDISON COMPANY OF NY, INC.
Operator Type:	Private
Short-Term Generator Activity:	No
Importer Activity:	No
Mixed Waste Generator:	No
Transporter Activity:	No
Transfer Facility Activity:	No
Recycler Activity with Storage:	No
Small Quantity On-Site Burner Exemption:	No
Smelting Melting and Refining Furnace Exemption:	No
Underground Injection Control:	No
Off-Site Waste Receipt:	No
Universal Waste Indicator:	No
Universal Waste Destination Facility:	No
Federal Universal Waste:	No
Active Site Fed-Reg Treatment Storage and Disposal Facility:	Not reported
Active Site Converter Treatment storage and Disposal Facility:	Not reported
Active Site State-Reg Treatment Storage and Disposal Facility:	Not reported
Active Site State-Reg Handler:	---
Federal Facility Indicator:	Not reported
Hazardous Secondary Material Indicator:	NN
Sub-Part K Indicator:	Not reported
Commercial TSD Indicator:	No
Treatment Storage and Disposal Type:	Not reported
2018 GPRA Permit Baseline:	Not on the Baseline
2018 GPRA Renewals Baseline:	Not on the Baseline
Permit Renewals Workload Universe:	Not reported
Permit Workload Universe:	Not reported
Permit Progress Universe:	Not reported
Post-Closure Workload Universe:	Not reported
Closure Workload Universe:	Not reported
202 GPRA Corrective Action Baseline:	No
Corrective Action Workload Universe:	No
Subject to Corrective Action Universe:	No
Non-TSDFs Where RCRA CA has Been Imposed Universe:	No
TSDFs Potentially Subject to CA Under 3004 (u)/(v) Universe:	No

CON EDISON - SERVICE BOX 28218 (Continued) **1014395942**

TSDFs Only Subject to CA under Discretionary Auth Universe:	No
Corrective Action Priority Ranking:	No NCAPS ranking
Environmental Control Indicator:	No
Institutional Control Indicator:	No
Human Exposure Controls Indicator:	N/A
Groundwater Controls Indicator:	N/A
Operating TSDF Universe:	Not reported
Full Enforcement Universe:	Not reported
Significant Non-Complier Universe:	No
Unaddressed Significant Non-Complier Universe:	No
Addressed Significant Non-Complier Universe:	No
Significant Non-Complier With a Compliance Schedule Universe:	No
Financial Assurance Required:	Not reported
Handler Date of Last Change:	2015-04-14 00:00:00.0
Recognized Trader-Importer:	No
Recognized Trader-Exporter:	No
Importer of Spent Lead Acid Batteries:	No
Exporter of Spent Lead Acid Batteries:	No
Recycler Activity Without Storage:	Not reported
Manifest Broker:	Not reported
Sub-Part P Indicator:	Not reported

Hazardous Waste Summary:

Waste Code:	D008
Waste Description:	LEAD

Handler - Owner Operator:

Owner/Operator Indicator:	Owner
Owner/Operator Name:	CONSOLIDATED EDISON COMPANY OF NY, INC.
Legal Status:	Private
Date Became Current:	2009-06-25 00:00:00.
Date Ended Current:	Not reported
Owner/Operator Address:	4 IRVING PLACE
Owner/Operator City,State,Zip:	NEW YORK, NY 10003
Owner/Operator Telephone:	Not reported
Owner/Operator Telephone Ext:	Not reported
Owner/Operator Fax:	Not reported
Owner/Operator Email:	Not reported

Owner/Operator Indicator:	Operator
Owner/Operator Name:	CONSOLIDATED EDISON COMPANY OF NY, INC.
Legal Status:	Private
Date Became Current:	2009-06-25 00:00:00.
Date Ended Current:	Not reported
Owner/Operator Address:	4 IRVING PLACE
Owner/Operator City,State,Zip:	NEW YORK, NY 10003
Owner/Operator Telephone:	Not reported
Owner/Operator Telephone Ext:	Not reported
Owner/Operator Fax:	Not reported
Owner/Operator Email:	Not reported

Historic Generators:

Receive Date:	2010-03-23 00:00:00.0
Handler Name:	CON EDISON - SERVICE BOX 28218
Federal Waste Generator Description:	Large Quantity Generator
State District Owner:	Not reported
Large Quantity Handler of Universal Waste:	No

CON EDISON - SERVICE BOX 28218 (Continued) **1014395942**

Recognized Trader Importer:	No
Recognized Trader Exporter:	No
Spent Lead Acid Battery Importer:	No
Spent Lead Acid Battery Exporter:	No
Current Record:	Yes
Non Storage Recycler Activity:	Not reported
Electronic Manifest Broker:	Not reported

Receive Date:	2009-06-25 00:00:00.0
Handler Name:	CON EDISON
Federal Waste Generator Description:	Conditionally Exempt Small Quantity Generator
State District Owner:	NY
Large Quantity Handler of Universal Waste:	No
Recognized Trader Importer:	No
Recognized Trader Exporter:	No
Spent Lead Acid Battery Importer:	No
Spent Lead Acid Battery Exporter:	No
Current Record:	No
Non Storage Recycler Activity:	Not reported
Electronic Manifest Broker:	Not reported

List of NAICS Codes and Descriptions:

NAICS Code:	221122
NAICS Description:	ELECTRIC POWER DISTRIBUTION

NY MANIFEST:

Name:	CONED
Address:	5000 BROADWAY & W 212TH ST
City,State,Zip:	NEW YORK, NY 10034
Country:	USA
EPA ID:	NYP004181228
Facility Status:	Not reported
Location Address 1:	5000 BROADWAY AND WEST 212TH S
Code:	BP
Location Address 2:	TREET
Total Tanks:	Not reported
Location City:	NEW YORK
Location State:	NY
Location Zip:	10034
Location Zip 4:	Not reported

NY MANIFEST:

EPAID:	NYP004181228
Mailing Name:	CONED
Mailing Contact:	CONED
Mailing Address 1:	4 IRVING PLACE
Mailing Address 2:	ROOM 818
Mailing City:	NEW YORK
Mailing State:	NY
Mailing Zip:	10003
Mailing Zip 4:	Not reported
Mailing Country:	USA
Mailing Phone:	2124602808

NY MANIFEST:

CON EDISON - SERVICE BOX 28218 (Continued) **1014395942**

Document ID:	Not reported
Manifest Status:	Not reported
seq:	Not reported
Year:	Not reported
Trans1 State ID:	NJ0000027193
Trans2 State ID:	Not reported
Generator Ship Date:	06/26/2009
Trans1 Recv Date:	06/26/2009
Trans2 Recv Date:	Not reported
TSD Site Recv Date:	06/26/2009
Part A Recv Date:	Not reported
Part B Recv Date:	Not reported
Generator EPA ID:	NYP004181228
Trans1 EPA ID:	Not reported
Trans2 EPA ID:	Not reported
TSDF ID 1:	NJD002200046
TSDF ID 2:	Not reported
Manifest Tracking Number:	001083580GBF
Import Indicator:	N
Export Indicator:	N
Discr Quantity Indicator:	N
Discr Type Indicator:	N
Discr Residue Indicator:	N
Discr Partial Reject Indicator:	N
Discr Full Reject Indicator:	N
Manifest Ref Number:	Not reported
Alt Facility RCRA ID:	Not reported
Alt Facility Sign Date:	Not reported
MGMT Method Type Code:	H111
Waste Code:	Not reported
Waste Code:	Not reported
Waste Code:	Not reported
Waste Code:	Not reported
Waste Code:	Not reported
Waste Code:	Not reported
Quantity:	4000
Units:	P - Pounds
Number of Containers:	1
Container Type:	TT - Cargo tank, tank trucks
Handling Method:	T Chemical, physical, or biological treatment.
Specific Gravity:	1
Waste Code:	D008
Waste Code 1_2:	Not reported
Waste Code 1_3:	Not reported
Waste Code 1_4:	Not reported
Waste Code 1_5:	Not reported
Waste Code 1_6:	Not reported

NJ MANIFEST:

EPA Id:	NYP004181228
Mail Address:	4 IRVING PLACE
Mail City/State/Zip:	NEW YORK, NY 10003
Facility Phone:	Not reported
Emergency Phone:	Not reported
Contact:	FRANKLYN MURRAY
Comments:	Not reported

CON EDISON - SERVICE BOX 28218 (Continued) **1014395942**

SIC Code:	Not reported
County:	NY061
Municipal:	Not reported
Previous EPA Id:	Not reported
Gen Flag:	Not reported
Trans Flag:	Not reported
TSDF Flag:	Not reported
Name Change:	Not reported
Date Change:	Not reported

Manifest:

Manifest Number:	001083580GBF
EPA ID:	NYP004181228
Date Shipped:	06/26/2009
TSDF EPA ID:	NJD002200046
Transporter EPA ID:	NJ0000027193
Transporter 2 EPA ID:	Not reported
Transporter 3 EPA ID:	Not reported
Transporter 4 EPA ID:	Not reported
Transporter 5 EPA ID:	Not reported
Transporter 6 EPA ID:	Not reported
Transporter 7 EPA ID:	Not reported
Transporter 8 EPA ID:	Not reported
Transporter 9 EPA ID:	Not reported
Transporter 10 EPA ID:	Not reported
Date Trans1 Transported Waste:	06/26/2009
Date Trans2 Transported Waste:	Not reported
Date Trans3 Transported Waste:	Not reported
Date Trans4 Transported Waste:	Not reported
Date Trans5 Transported Waste:	Not reported
Date Trans6 Transported Waste:	Not reported
Date Trans7 Transported Waste:	Not reported
Date Trans8 Transported Waste:	Not reported
Date Trans9 Transported Waste:	Not reported
Date Trans10 Transported Waste:	Not reported
Date TSDF Received Waste:	06/26/2009
TSDF EPA Facility Name:	Not reported
QTY Units:	Not reported
Transporter SEQ ID:	Not reported
Transporter-1 Date:	Not reported
Waste SEQ ID:	Not reported
Waste Type Code 2:	Not reported
Waste Type Code 3:	Not reported
Waste Type Code 4:	Not reported
Waste Type Code 5:	Not reported
Waste Type Code 6:	Not reported
Date Accepted:	Not reported
Manifest Discrepancy Type:	Not reported
Data Entry Number:	Not reported
Was Load Rejected:	NEW YORK, NY 10003
Reason Load Was Rejected:	Not reported

Waste:

Manifest Year:	Not reported
Waste Code:	D008
Hand Code:	H111
Quantity:	4000 P

S285 WNW 1/8-1/4 0.157 mi. 830 ft. | **221-29 SEAMAN AVE.**
221-29 SEAMAN AVENUE
NEW YORK, NY 10034

Site 2 of 8 in cluster S

NY AST | **A100153903**
N/A

Relative: Higher

Actual: 72 ft.

AST:

Name:	221-29 SEAMAN AVE.
Address:	221-29 SEAMAN AVENUE
City,State,Zip:	NEW YORK, NY 10034
Region:	STATE
DEC Region:	2
Site Status:	Active
Facility Id:	2-238252
Program Type:	PBS
UTM X:	591104.12659
UTM Y:	4525024.50594
Expiration Date:	07/27/2024
Site Type:	Apartment Building/Office Building

Affiliation Records:

Site Id:	8914
Affiliation Type:	Mail Contact
Company Name:	PARK TERRACE REALTY, LLC
Contact Type:	Not reported
Contact Name:	NEAL ALTMAN
Address1:	C/O METROPOLITAN PROPERTY SERVICES
Address2:	141-50 85TH ROAD
City:	BRIARWOOD
State:	NY
Zip Code:	11435
Country Code:	001
Phone:	(718) 658-1300
EMail:	NEALA@METROPROP.NET
Fax Number:	Not reported
Modified By:	JSMACRI
Date Last Modified:	2019-04-23

Site Id:	8914
Affiliation Type:	Facility Operator
Company Name:	221-29 SEAMAN AVE.
Contact Type:	Not reported
Contact Name:	MUSA AHMETI
Address1:	Not reported
Address2:	Not reported
City:	Not reported
State:	NN
Zip Code:	Not reported
Country Code:	001
Phone:	(718) 658-1300
EMail:	Not reported
Fax Number:	Not reported
Modified By:	DAFRANCI
Date Last Modified:	2017-12-15

Site Id:	8914
Affiliation Type:	Emergency Contact
Company Name:	PARK TERRACE REALTY, LLC
Contact Type:	Not reported
Contact Name:	NEAL ALTMAN

221-29 SEAMAN AVE. (Continued) **A100153903**

Address1:	Not reported
Address2:	Not reported
City:	Not reported
State:	NN
Zip Code:	Not reported
Country Code:	999
Phone:	(718) 658-1300
EMail:	Not reported
Fax Number:	Not reported
Modified By:	DAFRANCI
Date Last Modified:	2017-12-15

Site Id:	8914
Affiliation Type:	Facility Owner
Company Name:	PARK TERRACE REALTY, LLC
Contact Type:	MANAGING AGENT
Contact Name:	NEAL ALTMAN
Address1:	141-50 85TH RD.
Address2:	Not reported
City:	BRIARWOOD
State:	NY
Zip Code:	11435
Country Code:	001
Phone:	(718) 658-1300
EMail:	Not reported
Fax Number:	Not reported
Modified By:	DAFRANCI
Date Last Modified:	2017-12-15

Tank Info:

Tank Number:	001
Tank Id:	12710
Material Code:	0003
Common Name of Substance:	#6 Fuel Oil (On-Site Consumption)

Equipment Records:

	K00 - Spill Prevention - None
	D01 - Pipe Type - Steel/Carbon Steel/Iron
	A00 - Tank Internal Protection - None
	L09 - Piping Leak Detection - Exempt Suction Piping
	E00 - Piping Secondary Containment - None
	H00 - Tank Leak Detection - None
	F00 - Pipe External Protection - None
	B00 - Tank External Protection - None
	I04 - Overfill - Product Level Gauge (A/G)
	C01 - Pipe Location - Aboveground
	J05 - Dispenser - On Site Heating System (Supply/Return)
	I05 - Overfill - Vent Whistle
	G02 - Tank Secondary Containment - Vault (w/access)
Tank Location:	Aboveground - on saddles, legs, racks, etc.... Tank bottom is elevated above grade or tank pad, allowing visual inspection.
Tank Type:	Steel/Carbon Steel/Iron
Tank Status:	In Service
Pipe Model:	Not reported
Install Date:	01/01/1980

221-29 SEAMAN AVE. (Continued) **A100153903**

Capacity Gallons:	5000
Tightness Test Method:	-
Date Test:	Not reported
Next Test Date:	Not reported
Date Tank Closed:	Not reported
Register:	True
Modified By:	JSMACRI
Last Modified:	04/09/2019
Material Name:	#4 fuel oil (on-site consumption)

R286 **CON EDISON** **NY MANIFEST** **S117538125**
NNW **W 218 ST & SEAMAN AVE** **N/A**
1/8-1/4 **NEW YORK, NY 10034**
0.159 mi.
837 ft. **Site 2 of 6 in cluster R**

Relative:
Higher

Actual:
41 ft.

NY MANIFEST:

Name:	CON EDISON
Address:	W 218 ST & SEAMAN AVE
City,State,Zip:	NEW YORK, NY 10035
Country:	USA
EPA ID:	NYP004707683
Facility Status:	Not reported
Location Address 1:	W 218 ST & SEAMAN AVE
Code:	BP
Location Address 2:	TM2270
Total Tanks:	Not reported
Location City:	NEW YORK
Location State:	NY
Location Zip:	10035
Location Zip 4:	Not reported

NY MANIFEST:

EPAID:	NYP004707683
Mailing Name:	CON EDISON
Mailing Contact:	CON EDISON
Mailing Address 1:	4 IRVING PL
Mailing Address 2:	15TH FL
Mailing City:	NEW YORK
Mailing State:	NY
Mailing Zip:	10003
Mailing Zip 4:	Not reported
Mailing Country:	USA
Mailing Phone:	Not reported

NY MANIFEST:

Document ID:	Not reported
Manifest Status:	Not reported
seq:	Not reported
Year:	Not reported
Trans1 State ID:	NJD003812047
Trans2 State ID:	NJD003812047
Generator Ship Date:	12/17/2014
Trans1 Recv Date:	12/17/2014
Trans2 Recv Date:	12/19/2014
TSD Site Recv Date:	12/19/2014
Part A Recv Date:	Not reported
Part B Recv Date:	Not reported

CON EDISON (Continued) **S117538125**

Generator EPA ID:	NYP004707683
Trans1 EPA ID:	Not reported
Trans2 EPA ID:	Not reported
TSDF ID 1:	NJD991291105
TSDF ID 2:	Not reported
Manifest Tracking Number:	002610232GBF
Import Indicator:	N
Export Indicator:	N
Discr Quantity Indicator:	N
Discr Type Indicator:	N
Discr Residue Indicator:	N
Discr Partial Reject Indicator:	N
Discr Full Reject Indicator:	N
Manifest Ref Number:	Not reported
Alt Facility RCRA ID:	Not reported
Alt Facility Sign Date:	Not reported
MGMT Method Type Code:	H110
Waste Code:	Not reported
Waste Code:	Not reported
Waste Code:	Not reported
Waste Code:	Not reported
Waste Code:	Not reported
Waste Code:	Not reported
Quantity:	1000
Units:	P - Pounds
Number of Containers:	1
Container Type:	TT - Cargo tank, tank trucks
Handling Method:	T Chemical, physical, or biological treatment.
Specific Gravity:	1
Waste Code:	D008
Waste Code 1_2:	Not reported
Waste Code 1_3:	Not reported
Waste Code 1_4:	Not reported
Waste Code 1_5:	Not reported
Waste Code 1_6:	Not reported

Name:	CON EDISON
Address:	W 218 ST & SEAMAN AVE
City,State,Zip:	NEW YORK, NY 10034
Country:	USA
EPA ID:	NYP004710726
Facility Status:	Not reported
Location Address 1:	W 218 ST & SEAMAN AVE
Code:	BP
Location Address 2:	SB 44330
Total Tanks:	Not reported
Location City:	NEW YORK
Location State:	NY
Location Zip:	10034
Location Zip 4:	Not reported

NY MANIFEST:

EPAID:	NYP004710726
Mailing Name:	CON EDISON
Mailing Contact:	TOM TEELING
Mailing Address 1:	4 IRVING PLACE - 15TH FLOOR
Mailing Address 2:	Not reported

CON EDISON (Continued) **S117538125**

Mailing City:	NEW YORK
Mailing State:	NY
Mailing Zip:	10003
Mailing Zip 4:	Not reported
Mailing Country:	USA
Mailing Phone:	Not reported

Click this hyperlink while viewing on your computer to access additional NY MANIFEST: detail in the EDR Site Report.

R287 **CON EDISON** **NJ MANIFEST** **S120668094**
NNW **SEAMAN AVE & 218TH ST** **N/A**
1/8-1/4 **NEW YORK, NY 10013**
0.159 mi.
837 ft. **Site 3 of 6 in cluster R**

Relative:
Higher

Actual:
41 ft.

NJ MANIFEST:

EPA Id:	NYP004740726
Mail Address:	IRVING PL, 15TH FL NE
Mail City/State/Zip:	NEW YORK, NY 10003
Facility Phone:	Not reported
Emergency Phone:	Not reported
Contact:	THOMAS TEELING
Comments:	Not reported
SIC Code:	Not reported
County:	NY061
Municipal:	Not reported
Previous EPA Id:	Not reported
Gen Flag:	Not reported
Trans Flag:	Not reported
TSDF Flag:	Not reported
Name Change:	Not reported
Date Change:	Not reported

Manifest:

Manifest Number:	002563820GBF
EPA ID:	NYP004740726
Date Shipped:	3/2/2015
TSDF EPA ID:	NJD991291105
Transporter EPA ID:	NJD003812047
Transporter 2 EPA ID:	Not reported
Transporter 3 EPA ID:	Not reported
Transporter 4 EPA ID:	Not reported
Transporter 5 EPA ID:	Not reported
Transporter 6 EPA ID:	Not reported
Transporter 7 EPA ID:	Not reported
Transporter 8 EPA ID:	Not reported
Transporter 9 EPA ID:	Not reported
Transporter 10 EPA ID:	Not reported
Date Trans1 Transported Waste:	Not reported
Date Trans2 Transported Waste:	Not reported
Date Trans3 Transported Waste:	Not reported
Date Trans4 Transported Waste:	Not reported
Date Trans5 Transported Waste:	Not reported
Date Trans6 Transported Waste:	Not reported
Date Trans7 Transported Waste:	Not reported
Date Trans8 Transported Waste:	Not reported

CON EDISON (Continued) **S120668094**

Date Trans9 Transported Waste:	Not reported
Date Trans10 Transported Waste:	Not reported
Date TSDF Received Waste:	Not reported
TSDF EPA Facility Name:	Not reported
QTY Units:	Not reported
Transporter SEQ ID:	Not reported
Transporter-1 Date:	Not reported
Waste SEQ ID:	Not reported
Waste Type Code 2:	Not reported
Waste Type Code 3:	Not reported
Waste Type Code 4:	Not reported
Waste Type Code 5:	Not reported
Waste Type Code 6:	Not reported
Date Accepted:	Not reported
Manifest Discrepancy Type:	Not reported
Data Entry Number:	Not reported
Was Load Rejected:	NEW YORK, NY 10003
Reason Load Was Rejected:	Not reported

R288 **CON EDISON** **NY MANIFEST** **S117740882**
NNW **SEAMAN AVE & 218TH ST** **N/A**
1/8-1/4 **NEW YORK, NY 10013**
0.159 mi.
837 ft. **Site 4 of 6 in cluster R**

Relative:
Higher

Actual:
41 ft.

NY MANIFEST:

Name:	CON EDISON
Address:	SEAMAN AVE & 218TH ST
City,State,Zip:	NEW YORK, NY 10013
Country:	USA
EPA ID:	NYP004740726
Facility Status:	Not reported
Location Address 1:	218 ST & SEAMAN
Code:	BP
Location Address 2:	SB 44330
Total Tanks:	Not reported
Location City:	NEW YORK
Location State:	NY
Location Zip:	10034
Location Zip 4:	Not reported

NY MANIFEST:

EPAID:	NYP004740726
Mailing Name:	CON EDISON
Mailing Contact:	TOM TEELING
Mailing Address 1:	4 IRVING PLACE - 15TH FLOOR
Mailing Address 2:	Not reported
Mailing City:	NEW YORK
Mailing State:	NY
Mailing Zip:	10003
Mailing Zip 4:	Not reported
Mailing Country:	USA
Mailing Phone:	Not reported

NY MANIFEST:

Document ID:	Not reported

CON EDISON (Continued) **S117740882**

Manifest Status:	Not reported
seq:	Not reported
Year:	Not reported
Trans1 State ID:	NJD003812047
Trans2 State ID:	NJD003812047
Generator Ship Date:	03/02/2015
Trans1 Recv Date:	03/02/2015
Trans2 Recv Date:	03/09/2015
TSD Site Recv Date:	03/09/2015
Part A Recv Date:	Not reported
Part B Recv Date:	Not reported
Generator EPA ID:	NYP004740726
Trans1 EPA ID:	Not reported
Trans2 EPA ID:	Not reported
TSDF ID 1:	NJD991291105
TSDF ID 2:	Not reported
Manifest Tracking Number:	002563820GBF
Import Indicator:	N
Export Indicator:	N
Discr Quantity Indicator:	N
Discr Type Indicator:	N
Discr Residue Indicator:	N
Discr Partial Reject Indicator:	N
Discr Full Reject Indicator:	N
Manifest Ref Number:	Not reported
Alt Facility RCRA ID:	Not reported
Alt Facility Sign Date:	Not reported
MGMT Method Type Code:	H110
Waste Code:	Not reported
Waste Code:	Not reported
Waste Code:	Not reported
Waste Code:	Not reported
Waste Code:	Not reported
Waste Code:	Not reported
Quantity:	500
Units:	P - Pounds
Number of Containers:	1
Container Type:	TT - Cargo tank, tank trucks
Handling Method:	T Chemical, physical, or biological treatment.
Specific Gravity:	1
Waste Code:	D008
Waste Code 1_2:	Not reported
Waste Code 1_3:	Not reported
Waste Code 1_4:	Not reported
Waste Code 1_5:	Not reported
Waste Code 1_6:	Not reported

R289 NNW 1/8-1/4 0.159 mi. 837 ft. | **CON EDISON**
SEAMAN AVE & 218TH ST
NEW YORK, NY 10013

RCRA NonGen / NLR
FINDS
ECHO

1018279267
NYP004740726

Site 5 of 6 in cluster R

Relative: Higher

Actual: 41 ft.

RCRA-LQG:

Date Form Received by Agency:	2015-03-02 00:00:00.0
Handler Name:	CON EDISON
Handler Address:	SEAMAN AVE & 218TH ST
Handler City,State,Zip:	NEW YORK, NY 10013
EPA ID:	NYP004740726
Contact Name:	THOMAS TEELING
Contact Address:	Not reported
Contact City,State,Zip:	Not reported
Contact Telephone:	212-460-3770
Contact Fax:	Not reported
Contact Email:	Not reported
Contact Title:	Not reported
EPA Region:	02
Land Type:	Private
Federal Waste Generator Description:	Not a generator, verified
Non-Notifier:	Not reported
Biennial Report Cycle:	Not reported
Accessibility:	Not reported
Active Site Indicator:	Not reported
State District Owner:	NY
State District:	NYSDEC R2
Mailing Address:	IRVING PL, 15TH FL NE
Mailing City,State,Zip:	NEW YORK, NY 10003
Owner Name:	Not reported
Owner Type:	Not reported
Operator Name:	Not reported
Operator Type:	Not reported
Short-Term Generator Activity:	No
Importer Activity:	No
Mixed Waste Generator:	No
Transporter Activity:	No
Transfer Facility Activity:	No
Recycler Activity with Storage:	No
Small Quantity On-Site Burner Exemption:	No
Smelting Melting and Refining Furnace Exemption:	No
Underground Injection Control:	No
Off-Site Waste Receipt:	No
Universal Waste Indicator:	No
Universal Waste Destination Facility:	No
Federal Universal Waste:	No
Active Site Fed-Reg Treatment Storage and Disposal Facility:	Not reported
Active Site Converter Treatment storage and Disposal Facility:	Not reported
Active Site State-Reg Treatment Storage and Disposal Facility:	Not reported
Active Site State-Reg Handler:	---
Federal Facility Indicator:	Not reported
Hazardous Secondary Material Indicator:	NN
Sub-Part K Indicator:	Not reported
Commercial TSD Indicator:	No
Treatment Storage and Disposal Type:	Not reported
2018 GPRA Permit Baseline:	Not on the Baseline
2018 GPRA Renewals Baseline:	Not on the Baseline
Permit Renewals Workload Universe:	Not reported

CON EDISON (Continued) **1018279267**

Permit Workload Universe:	Not reported
Permit Progress Universe:	Not reported
Post-Closure Workload Universe:	Not reported
Closure Workload Universe:	Not reported
202 GPRA Corrective Action Baseline:	No
Corrective Action Workload Universe:	No
Subject to Corrective Action Universe:	No
Non-TSDFs Where RCRA CA has Been Imposed Universe:	No
TSDFs Potentially Subject to CA Under 3004 (u)/(v) Universe:	No
TSDFs Only Subject to CA under Discretionary Auth Universe:	No
Corrective Action Priority Ranking:	No NCAPS ranking
Environmental Control Indicator:	No
Institutional Control Indicator:	No
Human Exposure Controls Indicator:	N/A
Groundwater Controls Indicator:	N/A
Operating TSDF Universe:	Not reported
Full Enforcement Universe:	Not reported
Significant Non-Complier Universe:	No
Unaddressed Significant Non-Complier Universe:	No
Addressed Significant Non-Complier Universe:	No
Significant Non-Complier With a Compliance Schedule Universe:	No
Financial Assurance Required:	Not reported
Handler Date of Last Change:	2016-05-02 12:51:50.0
Recognized Trader-Importer:	No
Recognized Trader-Exporter:	No
Importer of Spent Lead Acid Batteries:	No
Exporter of Spent Lead Acid Batteries:	No
Recycler Activity Without Storage:	Not reported
Manifest Broker:	Not reported
Sub-Part P Indicator:	Not reported

Historic Generators:

Receive Date:	2015-03-02 00:00:00.0
Handler Name:	CON EDISON
Federal Waste Generator Description:	Small Quantity Generator
State District Owner:	NY
Large Quantity Handler of Universal Waste:	No
Recognized Trader Importer:	No
Recognized Trader Exporter:	No
Spent Lead Acid Battery Importer:	No
Spent Lead Acid Battery Exporter:	No
Current Record:	No
Non Storage Recycler Activity:	Not reported
Electronic Manifest Broker:	Not reported

Receive Date:	2015-03-02 00:00:00.0
Handler Name:	CON EDISON
Federal Waste Generator Description:	Not a generator, verified
State District Owner:	NY
Large Quantity Handler of Universal Waste:	No
Recognized Trader Importer:	No
Recognized Trader Exporter:	No
Spent Lead Acid Battery Importer:	No
Spent Lead Acid Battery Exporter:	No
Current Record:	Yes
Non Storage Recycler Activity:	Not reported
Electronic Manifest Broker:	Not reported

CON EDISON (Continued) **1018279267**

FINDS:
Registry ID: 110067688407

Click Here:

Environmental Interest/Information System:
RCRAInfo is a national information system that supports the Resource Conservation and Recovery Act (RCRA) program through the tracking of events and activities related to facilities that generate, transport, and treat, store, or dispose of hazardous waste. RCRAInfo allows RCRA program staff to track the notification, permit, compliance, and corrective action activities required under RCRA.

Click this hyperlink while viewing on your computer to access additional FINDS: detail in the EDR Site Report.

ECHO:

Envid:	1018279267
Registry ID:	110067688407
DFR URL:	http://echo.epa.gov/detailed-facility-report?fid=110067688407
Name:	CON EDISON
Address:	SEAMAN AVE & 218TH ST
City,State,Zip:	NEW YORK, NY 10013

R290 **CON EDISON SERVICE BOX: 44325** **RCRA NonGen / NLR** **1016150219**
NNW **SEAMAN AVE & W 218TH ST** **NY MANIFEST** **NYP004288908**
1/8-1/4 **NEW YORK, NY 10034**
0.159 mi.
837 ft. **Site 6 of 6 in cluster R**

Relative:
Higher

Actual:
41 ft.

RCRA-LQG:

Date Form Received by Agency:	2017-07-28 00:00:00.0
Handler Name:	CON EDISON SERVICE BOX: 44325
Handler Address:	SEAMAN AVE & W 218TH ST
Handler City,State,Zip:	NEW YORK, NY 10034
EPA ID:	NYP004288908
Contact Name:	JOSE MONTALVO
Contact Address:	Not reported
Contact City,State,Zip:	Not reported
Contact Telephone:	212-427-1331
Contact Fax:	Not reported
Contact Email:	Not reported
Contact Title:	OPERATING SUPERVISOR
EPA Region:	02
Land Type:	Private
Federal Waste Generator Description:	Not a generator, verified
Non-Notifier:	Not reported
Biennial Report Cycle:	Not reported
Accessibility:	Not reported
Active Site Indicator:	Not reported
State District Owner:	NY
State District:	NYSDEC R2
Mailing Address:	IRVING PL, RM 828
Mailing City,State,Zip:	NEW YORK, NY 10003
Owner Name:	Not reported
Owner Type:	Not reported
Operator Name:	Not reported
Operator Type:	Not reported

CON EDISON SERVICE BOX: 44325 (Continued) **1016150219**

Short-Term Generator Activity:	No
Importer Activity:	No
Mixed Waste Generator:	No
Transporter Activity:	No
Transfer Facility Activity:	No
Recycler Activity with Storage:	No
Small Quantity On-Site Burner Exemption:	No
Smelting Melting and Refining Furnace Exemption:	No
Underground Injection Control:	No
Off-Site Waste Receipt:	No
Universal Waste Indicator:	No
Universal Waste Destination Facility:	No
Federal Universal Waste:	No
Active Site Fed-Reg Treatment Storage and Disposal Facility:	Not reported
Active Site Converter Treatment storage and Disposal Facility:	Not reported
Active Site State-Reg Treatment Storage and Disposal Facility:	Not reported
Active Site State-Reg Handler:	---
Federal Facility Indicator:	Not reported
Hazardous Secondary Material Indicator:	NN
Sub-Part K Indicator:	Not reported
Commercial TSD Indicator:	No
Treatment Storage and Disposal Type:	Not reported
2018 GPRA Permit Baseline:	Not on the Baseline
2018 GPRA Renewals Baseline:	Not on the Baseline
Permit Renewals Workload Universe:	Not reported
Permit Workload Universe:	Not reported
Permit Progress Universe:	Not reported
Post-Closure Workload Universe:	Not reported
Closure Workload Universe:	Not reported
202 GPRA Corrective Action Baseline:	No
Corrective Action Workload Universe:	No
Subject to Corrective Action Universe:	No
Non-TSDFs Where RCRA CA has Been Imposed Universe:	No
TSDFs Potentially Subject to CA Under 3004 (u)/(v) Universe:	No
TSDFs Only Subject to CA under Discretionary Auth Universe:	No
Corrective Action Priority Ranking:	No NCAPS ranking
Environmental Control Indicator:	No
Institutional Control Indicator:	No
Human Exposure Controls Indicator:	N/A
Groundwater Controls Indicator:	N/A
Operating TSDF Universe:	Not reported
Full Enforcement Universe:	Not reported
Significant Non-Complier Universe:	No
Unaddressed Significant Non-Complier Universe:	No
Addressed Significant Non-Complier Universe:	No
Significant Non-Complier With a Compliance Schedule Universe:	No
Financial Assurance Required:	Not reported
Handler Date of Last Change:	2018-02-08 11:23:04.0
Recognized Trader-Importer:	No
Recognized Trader-Exporter:	No
Importer of Spent Lead Acid Batteries:	No
Exporter of Spent Lead Acid Batteries:	No
Recycler Activity Without Storage:	No
Manifest Broker:	No
Sub-Part P Indicator:	Not reported

Historic Generators:

Receive Date:	2013-02-13 00:00:00.0

CON EDISON SERVICE BOX: 44325 (Continued) **1016150219**

Handler Name:	CON EDISON SERVICE BOX: 44325
Federal Waste Generator Description:	Conditionally Exempt Small Quantity Generator
State District Owner:	NY
Large Quantity Handler of Universal Waste:	No
Recognized Trader Importer:	No
Recognized Trader Exporter:	No
Spent Lead Acid Battery Importer:	No
Spent Lead Acid Battery Exporter:	No
Current Record:	No
Non Storage Recycler Activity:	Not reported
Electronic Manifest Broker:	Not reported

Receive Date:	2017-07-28 00:00:00.0
Handler Name:	CON EDISON SERVICE BOX: 44325
Federal Waste Generator Description:	Not a generator, verified
State District Owner:	NY
Large Quantity Handler of Universal Waste:	No
Recognized Trader Importer:	No
Recognized Trader Exporter:	No
Spent Lead Acid Battery Importer:	No
Spent Lead Acid Battery Exporter:	No
Current Record:	Yes
Non Storage Recycler Activity:	No
Electronic Manifest Broker:	No

NY MANIFEST:

Name:	CON EDISON
Address:	SEAMAN AVE & W 218TH ST
City,State,Zip:	NEW YORK, NY 10034
Country:	USA
EPA ID:	NYP004288908
Facility Status:	Not reported
Location Address 1:	F/O 270 SEAMAN AVE
Code:	BP
Location Address 2:	SERV BOX 44325
Total Tanks:	Not reported
Location City:	NEW YORK
Location State:	NY
Location Zip:	10024
Location Zip 4:	Not reported

NY MANIFEST:

EPAID:	NYP004288908
Mailing Name:	CON EDISON
Mailing Contact:	TOM TEELING
Mailing Address 1:	4 IRVING PLACE - 15TH FLOOR
Mailing Address 2:	Not reported
Mailing City:	NEW YORK
Mailing State:	NY
Mailing Zip:	10003
Mailing Zip 4:	Not reported
Mailing Country:	USA
Mailing Phone:	2124603770

NY MANIFEST:

Document ID:	Not reported

CON EDISON SERVICE BOX: 44325 (Continued) **1016150219**

Manifest Status:	Not reported
seq:	Not reported
Year:	Not reported
Trans1 State ID:	NJ0000027193
Trans2 State ID:	Not reported
Generator Ship Date:	02/13/2013
Trans1 Recv Date:	02/13/2013
Trans2 Recv Date:	Not reported
TSD Site Recv Date:	02/13/2013
Part A Recv Date:	Not reported
Part B Recv Date:	Not reported
Generator EPA ID:	NYP004288908
Trans1 EPA ID:	Not reported
Trans2 EPA ID:	Not reported
TSDF ID 1:	NJD002200046
TSDF ID 2:	Not reported
Manifest Tracking Number:	010840194JJK
Import Indicator:	N
Export Indicator:	N
Discr Quantity Indicator:	N
Discr Type Indicator:	N
Discr Residue Indicator:	N
Discr Partial Reject Indicator:	N
Discr Full Reject Indicator:	N
Manifest Ref Number:	Not reported
Alt Facility RCRA ID:	Not reported
Alt Facility Sign Date:	Not reported
MGMT Method Type Code:	H110
Waste Code:	Not reported
Waste Code:	Not reported
Waste Code:	Not reported
Waste Code:	Not reported
Waste Code:	Not reported
Waste Code:	Not reported
Quantity:	500
Units:	P - Pounds
Number of Containers:	1
Container Type:	TT - Cargo tank, tank trucks
Handling Method:	T Chemical, physical, or biological treatment.
Specific Gravity:	1
Waste Code:	D008
Waste Code 1_2:	Not reported
Waste Code 1_3:	Not reported
Waste Code 1_4:	Not reported
Waste Code 1_5:	Not reported
Waste Code 1_6:	Not reported

N291 ENE 1/8-1/4 0.160 mi. 846 ft. | **CON EDISON**
409 W 218TH ST
NEW YORK, NY 10034 | **NY MANIFEST** | **S118259546**
N/A

Site 10 of 13 in cluster N

Relative: Lower

Actual: 28 ft.

NY MANIFEST:

Name:	CON EDISON
Address:	409 W 218TH ST
City,State,Zip:	NEW YORK, NY 10034
Country:	USA
EPA ID:	NYP004802922
Facility Status:	Not reported
Location Address 1:	F/O 409 W 218TH ST
Code:	BP
Location Address 2:	SB 24291
Total Tanks:	Not reported
Location City:	NEW YORK
Location State:	NY
Location Zip:	10034
Location Zip 4:	Not reported

NY MANIFEST:

EPAID:	NYP004802922
Mailing Name:	CON EDISON
Mailing Contact:	DENNIS HUACON
Mailing Address 1:	4 IRVING PL 15TH FL
Mailing Address 2:	Not reported
Mailing City:	NEW YORK
Mailing State:	NY
Mailing Zip:	10003
Mailing Zip 4:	Not reported
Mailing Country:	USA
Mailing Phone:	2124603770

NY MANIFEST:

Document ID:	Not reported
Manifest Status:	Not reported
seq:	Not reported
Year:	Not reported
Trans1 State ID:	NJ0000027193
Trans2 State ID:	Not reported
Generator Ship Date:	07/07/2015
Trans1 Recv Date:	07/07/2015
Trans2 Recv Date:	Not reported
TSD Site Recv Date:	07/08/2015
Part A Recv Date:	Not reported
Part B Recv Date:	Not reported
Generator EPA ID:	NYP004802922
Trans1 EPA ID:	Not reported
Trans2 EPA ID:	Not reported
TSDF ID 1:	NJD002200046
TSDF ID 2:	Not reported
Manifest Tracking Number:	014466823JJK
Import Indicator:	N
Export Indicator:	N
Discr Quantity Indicator:	N
Discr Type Indicator:	N
Discr Residue Indicator:	N

CON EDISON (Continued) **S118259546**

Discr Partial Reject Indicator:	N
Discr Full Reject Indicator:	N
Manifest Ref Number:	Not reported
Alt Facility RCRA ID:	Not reported
Alt Facility Sign Date:	Not reported
MGMT Method Type Code:	H110
Waste Code:	Not reported
Waste Code:	Not reported
Waste Code:	Not reported
Waste Code:	Not reported
Waste Code:	Not reported
Waste Code:	Not reported
Quantity:	500
Units:	P - Pounds
Number of Containers:	1
Container Type:	TT - Cargo tank, tank trucks
Handling Method:	T Chemical, physical, or biological treatment.
Specific Gravity:	1
Waste Code:	D008
Waste Code 1_2:	Not reported
Waste Code 1_3:	Not reported
Waste Code 1_4:	Not reported
Waste Code 1_5:	Not reported
Waste Code 1_6:	Not reported

N292 **DON-GLO AUTO SERVICE CENTER** **NY UST** **U004180310**
ENE **409-415 WEST 218TH STREET** **N/A**
1/8-1/4 **NEW YORK, NY 10034**
0.160 mi.
846 ft. **Site 11 of 13 in cluster N**

Relative:
Lower

Actual:
28 ft.

UST:

Name:	DON-GLO AUTO SERVICE CENTER
Address:	409-415 WEST 218TH STREET
City,State,Zip:	NEW YORK, NY 10034
Id/Status:	2-611599 / Unregulated/Closed
Program Type:	PBS
Region:	STATE
DEC Region:	2
Expiration Date:	N/A
UTM X:	591629.86069
UTM Y:	4524965.21876
Site Type:	Auto Service/Repair (No Gasoline Sales)

Affiliation Records:

Site Id:	450106
Affiliation Type:	Facility Owner
Company Name:	AUTOMOBILE CLUB OF NEW YORK INC
Contact Type:	Not reported
Contact Name:	Not reported
Address1:	1415 KELLUM PLACE
Address2:	Not reported
City:	GARDEN CITY
State:	NY
Zip Code:	11530
Country Code:	001
Phone:	(516) 746-7730

DON-GLO AUTO SERVICE CENTER (Continued) **U004180310**

EMail:	Not reported
Fax Number:	Not reported
Modified By:	NRLOMBAR
Date Last Modified:	2011-06-28

Site Id:	450106
Affiliation Type:	Mail Contact
Company Name:	AUTOMOBILE CLUB OF NEW YORK INC
Contact Type:	Not reported
Contact Name:	FERNANDO LAM
Address1:	1415 KELLUM PLACE
Address2:	Not reported
City:	GARDEN CITY
State:	NY
Zip Code:	11530
Country Code:	001
Phone:	(516) 873-2338
EMail:	FLAM@AAANY.COM
Fax Number:	Not reported
Modified By:	NRLOMBAR
Date Last Modified:	2011-07-21

Site Id:	450106
Affiliation Type:	Facility Operator
Company Name:	DON-GLO AUTO SERVICE CENTER
Contact Type:	Not reported
Contact Name:	N/A
Address1:	Not reported
Address2:	Not reported
City:	Not reported
State:	NN
Zip Code:	Not reported
Country Code:	001
Phone:	(212) 567-5900
EMail:	Not reported
Fax Number:	Not reported
Modified By:	BVCAMPBE
Date Last Modified:	2011-06-07

Site Id:	450106
Affiliation Type:	Emergency Contact
Company Name:	AUTOMOBILE CLUB OF NEW YORK INC
Contact Type:	Not reported
Contact Name:	FERNANDO LAM
Address1:	Not reported
Address2:	Not reported
City:	Not reported
State:	NN
Zip Code:	Not reported
Country Code:	001
Phone:	(516) 873-2338
EMail:	Not reported
Fax Number:	Not reported
Modified By:	BVCAMPBE
Date Last Modified:	2011-06-07

DON-GLO AUTO SERVICE CENTER (Continued) **U004180310**

Tank Info:

Tank Number:	01
Tank ID:	239571
Tank Status:	Closed - Removed
Material Name:	Closed - Removed
Capacity Gallons:	550
Install Date:	01/01/1966
Date Tank Closed:	06/21/2011
Registered:	True
Tank Location:	Underground
Tank Type:	Steel/carbon steel
Material Code:	0022
Common Name of Substance:	Waste Oil/Used Oil
Tightness Test Method:	NN
Date Test:	Not reported
Next Test Date:	Not reported
Pipe Model:	Not reported
Modified By:	NRLOMBAR
Last Modified:	04/14/2017

Equipment Records:

B00 - Tank External Protection - None
C00 - Pipe Location - No Piping
F00 - Pipe External Protection - None
H00 - Tank Leak Detection - None
I00 - Overfill - None
E00 - Piping Secondary Containment - None
K00 - Spill Prevention - None
A00 - Tank Internal Protection - None
L00 - Piping Leak Detection - None
D00 - Pipe Type - No Piping
J00 - Dispenser - None
G00 - Tank Secondary Containment - None

Tank Number:	02
Tank ID:	240104
Tank Status:	Closed - Removed
Material Name:	Closed - Removed
Capacity Gallons:	550
Install Date:	Not reported
Date Tank Closed:	06/21/2011
Registered:	True
Tank Location:	Underground
Tank Type:	Steel/carbon steel
Material Code:	0009
Common Name of Substance:	Gasoline
Tightness Test Method:	NN
Date Test:	Not reported
Next Test Date:	Not reported
Pipe Model:	Not reported
Modified By:	NRLOMBAR
Last Modified:	04/14/2017

DON-GLO AUTO SERVICE CENTER (Continued) **U004180310**

Equipment Records:

B00 - Tank External Protection - None
C00 - Pipe Location - No Piping
F00 - Pipe External Protection - None
E00 - Piping Secondary Containment - None
H00 - Tank Leak Detection - None
I00 - Overfill - None
A00 - Tank Internal Protection - None
K00 - Spill Prevention - None
D00 - Pipe Type - No Piping
L00 - Piping Leak Detection - None
J00 - Dispenser - None
G00 - Tank Secondary Containment - None

N293 **CON EDISON** **NJ MANIFEST** **S120673539**
ENE **409 W 218TH ST** **N/A**
1/8-1/4 **NEW YORK, NY 10034**
0.160 mi.
846 ft. **Site 12 of 13 in cluster N**

Relative:
Lower

Actual:
28 ft.

NJ MANIFEST:

EPA Id:	NYP004802922
Mail Address:	IRVING PL 15TH FL NE
Mail City/State/Zip:	NEW YORK, NY 10003
Facility Phone:	Not reported
Emergency Phone:	Not reported
Contact:	THOMAS TEELING
Comments:	Not reported
SIC Code:	Not reported
County:	NY061
Municipal:	Not reported
Previous EPA Id:	Not reported
Gen Flag:	Not reported
Trans Flag:	Not reported
TSDF Flag:	Not reported
Name Change:	Not reported
Date Change:	Not reported

Manifest:

Manifest Number:	014466823JJK
EPA ID:	NYP004802922
Date Shipped:	7/7/2015
TSDF EPA ID:	NJD002200046
Transporter EPA ID:	NJ0000027193
Transporter 2 EPA ID:	Not reported
Transporter 3 EPA ID:	Not reported
Transporter 4 EPA ID:	Not reported
Transporter 5 EPA ID:	Not reported
Transporter 6 EPA ID:	Not reported
Transporter 7 EPA ID:	Not reported
Transporter 8 EPA ID:	Not reported
Transporter 9 EPA ID:	Not reported
Transporter 10 EPA ID:	Not reported
Date Trans1 Transported Waste:	Not reported
Date Trans2 Transported Waste:	Not reported
Date Trans3 Transported Waste:	Not reported
Date Trans4 Transported Waste:	Not reported
Date Trans5 Transported Waste:	Not reported

CON EDISON (Continued) **S120673539**

Date Trans6 Transported Waste:	Not reported
Date Trans7 Transported Waste:	Not reported
Date Trans8 Transported Waste:	Not reported
Date Trans9 Transported Waste:	Not reported
Date Trans10 Transported Waste:	Not reported
Date TSDF Received Waste:	Not reported
TSDF EPA Facility Name:	Not reported
QTY Units:	Not reported
Transporter SEQ ID:	Not reported
Transporter-1 Date:	Not reported
Waste SEQ ID:	Not reported
Waste Type Code 2:	Not reported
Waste Type Code 3:	Not reported
Waste Type Code 4:	Not reported
Waste Type Code 5:	Not reported
Waste Type Code 6:	Not reported
Date Accepted:	Not reported
Manifest Discrepancy Type:	Not reported
Data Entry Number:	Not reported
Was Load Rejected:	NEW YORK, NY 10003
Reason Load Was Rejected:	Not reported

N294 **CON EDISON** **RCRA NonGen / NLR** **1019904853**
ENE **409 W 218TH ST** **FINDS** **NYP004802922**
1/8-1/4 **NEW YORK, NY 10034** **ECHO**
0.160 mi.
846 ft. **Site 13 of 13 in cluster N**

Relative:
Lower

Actual:
28 ft.

RCRA-LQG:

Date Form Received by Agency:	2015-07-07 00:00:00.0
Handler Name:	CON EDISON
Handler Address:	409 W 218TH ST
Handler City,State,Zip:	NEW YORK, NY 10034
EPA ID:	NYP004802922
Contact Name:	THOMAS TEELING
Contact Address:	Not reported
Contact City,State,Zip:	Not reported
Contact Telephone:	212-460-3770
Contact Fax:	Not reported
Contact Email:	Not reported
Contact Title:	Not reported
EPA Region:	02
Land Type:	Private
Federal Waste Generator Description:	Not a generator, verified
Non-Notifier:	Not reported
Biennial Report Cycle:	Not reported
Accessibility:	Not reported
Active Site Indicator:	Not reported
State District Owner:	NY
State District:	NYSDEC R2
Mailing Address:	IRVING PL 15TH FL NE
Mailing City,State,Zip:	NEW YORK, NY 10003
Owner Name:	Not reported
Owner Type:	Not reported
Operator Name:	Not reported
Operator Type:	Not reported

CON EDISON (Continued) **1019904853**

Short-Term Generator Activity:	No
Importer Activity:	No
Mixed Waste Generator:	No
Transporter Activity:	No
Transfer Facility Activity:	No
Recycler Activity with Storage:	No
Small Quantity On-Site Burner Exemption:	No
Smelting Melting and Refining Furnace Exemption:	No
Underground Injection Control:	No
Off-Site Waste Receipt:	No
Universal Waste Indicator:	No
Universal Waste Destination Facility:	No
Federal Universal Waste:	No
Active Site Fed-Reg Treatment Storage and Disposal Facility:	Not reported
Active Site Converter Treatment storage and Disposal Facility:	Not reported
Active Site State-Reg Treatment Storage and Disposal Facility:	Not reported
Active Site State-Reg Handler:	---
Federal Facility Indicator:	Not reported
Hazardous Secondary Material Indicator:	NN
Sub-Part K Indicator:	Not reported
Commercial TSD Indicator:	No
Treatment Storage and Disposal Type:	Not reported
2018 GPRA Permit Baseline:	Not on the Baseline
2018 GPRA Renewals Baseline:	Not on the Baseline
Permit Renewals Workload Universe:	Not reported
Permit Workload Universe:	Not reported
Permit Progress Universe:	Not reported
Post-Closure Workload Universe:	Not reported
Closure Workload Universe:	Not reported
202 GPRA Corrective Action Baseline:	No
Corrective Action Workload Universe:	No
Subject to Corrective Action Universe:	No
Non-TSDFs Where RCRA CA has Been Imposed Universe:	No
TSDFs Potentially Subject to CA Under 3004 (u)/(v) Universe:	No
TSDFs Only Subject to CA under Discretionary Auth Universe:	No
Corrective Action Priority Ranking:	No NCAPS ranking
Environmental Control Indicator:	No
Institutional Control Indicator:	No
Human Exposure Controls Indicator:	N/A
Groundwater Controls Indicator:	N/A
Operating TSDF Universe:	Not reported
Full Enforcement Universe:	Not reported
Significant Non-Complier Universe:	No
Unaddressed Significant Non-Complier Universe:	No
Addressed Significant Non-Complier Universe:	No
Significant Non-Complier With a Compliance Schedule Universe:	No
Financial Assurance Required:	Not reported
Handler Date of Last Change:	2016-09-09 15:28:59.0
Recognized Trader-Importer:	No
Recognized Trader-Exporter:	No
Importer of Spent Lead Acid Batteries:	No
Exporter of Spent Lead Acid Batteries:	No
Recycler Activity Without Storage:	Not reported
Manifest Broker:	Not reported
Sub-Part P Indicator:	Not reported

Historic Generators:

Receive Date:	2015-07-07 00:00:00.0

CON EDISON (Continued) **1019904853**

Handler Name:	CON EDISON
Federal Waste Generator Description:	Small Quantity Generator
State District Owner:	NY
Large Quantity Handler of Universal Waste:	No
Recognized Trader Importer:	No
Recognized Trader Exporter:	No
Spent Lead Acid Battery Importer:	No
Spent Lead Acid Battery Exporter:	No
Current Record:	No
Non Storage Recycler Activity:	Not reported
Electronic Manifest Broker:	Not reported

Receive Date:	2015-07-07 00:00:00.0
Handler Name:	CON EDISON
Federal Waste Generator Description:	Not a generator, verified
State District Owner:	NY
Large Quantity Handler of Universal Waste:	No
Recognized Trader Importer:	No
Recognized Trader Exporter:	No
Spent Lead Acid Battery Importer:	No
Spent Lead Acid Battery Exporter:	No
Current Record:	Yes
Non Storage Recycler Activity:	Not reported
Electronic Manifest Broker:	Not reported

FINDS:
Registry ID: 110069658123

Click Here:

Environmental Interest/Information System:
RCRAInfo is a national information system that supports the Resource Conservation and Recovery Act (RCRA) program through the tracking of events and activities related to facilities that generate, transport, and treat, store, or dispose of hazardous waste. RCRAInfo allows RCRA program staff to track the notification, permit, compliance, and corrective action activities required under RCRA.

Click this hyperlink while viewing on your computer to access additional FINDS: detail in the EDR Site Report.

ECHO:

Envid:	1019904853
Registry ID:	110069658123
DFR URL:	http://echo.epa.gov/detailed-facility-report?fid=110069658123
Name:	CON EDISON
Address:	409 W 218TH ST
City,State,Zip:	NEW YORK, NY 10034

P295 NW 1/8-1/4 0.162 mi. 856 ft. | **256 SEAMAN RESIDENCES LLC**
256 SEAMAN AVENUE
NEW YORK, NY 10034

Site 5 of 16 in cluster P

NY AST | **U003393824**
N/A

Relative: Higher

Actual: 55 ft.

AST:

Name:	256 SEAMAN RESIDENCES LLC
Address:	256 SEAMAN AVENUE
City,State,Zip:	NEW YORK, NY 10034
Region:	STATE
DEC Region:	2
Site Status:	Active
Facility Id:	2-345822
Program Type:	PBS
UTM X:	591173.52545
UTM Y:	4525118.68610
Expiration Date:	12/14/2021
Site Type:	Apartment Building/Office Building

Affiliation Records:

Site Id:	16884
Affiliation Type:	Mail Contact
Company Name:	256 SEAMAN RESIDENCES LLC
Contact Type:	Not reported
Contact Name:	Not reported
Address1:	256 WEST 116TH STREET
Address2:	Not reported
City:	NEW YORK
State:	NY
Zip Code:	10026
Country Code:	001
Phone:	(646) 556-7440
EMail:	Not reported
Fax Number:	Not reported
Modified By:	JSMACRI
Date Last Modified:	2018-12-04

Site Id:	16884
Affiliation Type:	Facility Operator
Company Name:	256 SEAMAN RESIDENCES LLC
Contact Type:	Not reported
Contact Name:	HAMDIJAH NIKOCEVIC
Address1:	Not reported
Address2:	Not reported
City:	Not reported
State:	NN
Zip Code:	Not reported
Country Code:	001
Phone:	(646) 556-7440
EMail:	Not reported
Fax Number:	Not reported
Modified By:	JSMACRI
Date Last Modified:	2018-12-04

Site Id:	16884
Affiliation Type:	Emergency Contact
Company Name:	256 SEAMAN RESIDENCES LLC
Contact Type:	Not reported
Contact Name:	VINO JACK

256 SEAMAN RESIDENCES LLC (Continued) **U003393824**

Address1:	Not reported
Address2:	Not reported
City:	Not reported
State:	NN
Zip Code:	Not reported
Country Code:	999
Phone:	(917) 831-2961
EMail:	Not reported
Fax Number:	Not reported
Modified By:	JSMACRI
Date Last Modified:	2018-12-04

Site Id:	16884
Affiliation Type:	Facility Owner
Company Name:	256 SEAMAN RESIDENCES LLC
Contact Type:	MANAGING AGENT
Contact Name:	JAIR GUTIERREZ
Address1:	256 WEST 116TH STREET
Address2:	Not reported
City:	NEW YORK
State:	NY
Zip Code:	10026
Country Code:	001
Phone:	(646) 556-7440
EMail:	Not reported
Fax Number:	Not reported
Modified By:	JSMACRI
Date Last Modified:	2018-12-04

Tank Info:

Tank Number:	001
Tank Id:	32826
Material Code:	0001
Common Name of Substance:	#2 Fuel Oil (On-Site Consumption)

Equipment Records:

	F00 - Pipe External Protection - None
	B00 - Tank External Protection - None
	C00 - Pipe Location - No Piping
	I04 - Overfill - Product Level Gauge (A/G)
	L09 - Piping Leak Detection - Exempt Suction Piping
	G03 - Tank Secondary Containment - Vault (w/o access)
	H00 - Tank Leak Detection - None
	D01 - Pipe Type - Steel/Carbon Steel/Iron
	A00 - Tank Internal Protection - None
	J02 - Dispenser - Suction Dispenser
Tank Location:	Aboveground - contact with soil.... Tank bottom rests on soil, allowing no visual inspection.
Tank Type:	Steel/Carbon Steel/Iron
Tank Status:	In Service
Pipe Model:	Not reported
Install Date:	12/12/1916
Capacity Gallons:	4000
Tightness Test Method:	NN
Date Test:	Not reported

256 SEAMAN RESIDENCES LLC (Continued) **U003393824**

Next Test Date:	Not reported
Date Tank Closed:	Not reported
Register:	True
Modified By:	JSMACRI
Last Modified:	12/04/2018
Material Name:	#2 fuel oil (on-site consumption)

P296 **260 SEAMAN ASSOCIATES, LLC** **NY AST** **U004081636**
NW **260 SEAMAN AVENUE** **N/A**
1/8-1/4 **NEW YORK, NY 10034**
0.162 mi.
857 ft. **Site 6 of 16 in cluster P**

Relative:
Higher

Actual:
54 ft.

AST:

Name:	260 SEAMAN ASSOCIATES, LLC
Address:	260 SEAMAN AVENUE
City,State,Zip:	NEW YORK, NY 10034
Region:	STATE
DEC Region:	2
Site Status:	Active
Facility Id:	2-085790
Program Type:	PBS
UTM X:	591187.21909
UTM Y:	4525132.13269
Expiration Date:	04/02/2023
Site Type:	Apartment Building/Office Building

Affiliation Records:

Site Id:	2081
Affiliation Type:	Facility Owner
Company Name:	260 SEAMAN ASSOCIATES, LLC
Contact Type:	MANAGING MEMBER
Contact Name:	MICHAEL MASKOWITZ
Address1:	P.O. BOX 3073
Address2:	Not reported
City:	NEW YORK
State:	NY
Zip Code:	10163
Country Code:	001
Phone:	(212) 267-9600
EMail:	Not reported
Fax Number:	Not reported
Modified By:	MFLEONAR
Date Last Modified:	2018-03-19

Site Id:	2081
Affiliation Type:	Mail Contact
Company Name:	260 SEAMAN ASSOCIATES, LLC
Contact Type:	Not reported
Contact Name:	MICHAEL MOSKOWITZ
Address1:	P.O. BOX 3073
Address2:	Not reported
City:	NEW YORK
State:	NY
Zip Code:	10163
Country Code:	001
Phone:	(212) 267-9600
EMail:	ALL@MOSSMGMT.COM

260 SEAMAN ASSOCIATES, LLC (Continued) **U004081636**

Fax Number:	Not reported
Modified By:	MFLEONAR
Date Last Modified:	2018-03-19

Site Id:	2081
Affiliation Type:	Facility Operator
Company Name:	260 SEAMAN ASSOCIATES, LLC
Contact Type:	Not reported
Contact Name:	JUAN PACHECO
Address1:	Not reported
Address2:	Not reported
City:	Not reported
State:	NN
Zip Code:	Not reported
Country Code:	999
Phone:	(646) 713-7169
EMail:	Not reported
Fax Number:	Not reported
Modified By:	MFLEONAR
Date Last Modified:	2018-03-19

Site Id:	2081
Affiliation Type:	Emergency Contact
Company Name:	260 SEAMAN ASSOCIATES, LLC
Contact Type:	Not reported
Contact Name:	JUAN PACHECO
Address1:	Not reported
Address2:	Not reported
City:	Not reported
State:	NN
Zip Code:	Not reported
Country Code:	999
Phone:	(646) 713-7169
EMail:	Not reported
Fax Number:	Not reported
Modified By:	MFLEONAR
Date Last Modified:	2018-03-19

Tank Info:

Tank Number:	001
Tank Id:	3350
Material Code:	0001
Common Name of Substance:	#2 Fuel Oil (On-Site Consumption)

Equipment Records:

G03 - Tank Secondary Containment - Vault (w/o access)
H00 - Tank Leak Detection - None
L09 - Piping Leak Detection - Exempt Suction Piping
B00 - Tank External Protection - None
C00 - Pipe Location - No Piping
F00 - Pipe External Protection - None
K00 - Spill Prevention - None
A00 - Tank Internal Protection - None
D01 - Pipe Type - Steel/Carbon Steel/Iron
J02 - Dispenser - Suction Dispenser

260 SEAMAN ASSOCIATES, LLC (Continued) **U004081636**

	I04 - Overfill - Product Level Gauge (A/G)
	E01 - Piping Secondary Containment - Diking (AG only)
Tank Location:	Aboveground in subterranean vault with access for inspections.....
	Tank in subterranean vault but accessible for inspection.
Tank Type:	Steel/Carbon Steel/Iron
Tank Status:	In Service
Pipe Model:	Not reported
Install Date:	02/02/1985
Capacity Gallons:	4000
Tightness Test Method:	-
Date Test:	Not reported
Next Test Date:	Not reported
Date Tank Closed:	Not reported
Register:	True
Modified By:	MFLEONAR
Last Modified:	03/19/2018
Material Name:	#2 fuel oil (on-site consumption)

P297 **CON EDISON** **NJ MANIFEST** **S120674676**
NW **254 SEAMAN AVE** **N/A**
1/8-1/4 **NEW YORK, NY 10034**
0.162 mi.
858 ft. **Site 7 of 16 in cluster P**

Relative:
Higher

Actual:
59 ft.

NJ MANIFEST:

EPA Id:	NYP004815193
Mail Address:	IRVING PL 15TH FL NE
Mail City/State/Zip:	NEW YORK, NY 10003
Facility Phone:	Not reported
Emergency Phone:	Not reported
Contact:	THOMAS TEELING
Comments:	Not reported
SIC Code:	Not reported
County:	NY061
Municipal:	Not reported
Previous EPA Id:	Not reported
Gen Flag:	Not reported
Trans Flag:	Not reported
TSDF Flag:	Not reported
Name Change:	Not reported
Date Change:	Not reported

Manifest:

Manifest Number:	014472804JJK
EPA ID:	NYP004815193
Date Shipped:	7/29/2015
TSDF EPA ID:	NJD002200046
Transporter EPA ID:	NJ0000027193
Transporter 2 EPA ID:	Not reported
Transporter 3 EPA ID:	Not reported
Transporter 4 EPA ID:	Not reported
Transporter 5 EPA ID:	Not reported
Transporter 6 EPA ID:	Not reported
Transporter 7 EPA ID:	Not reported
Transporter 8 EPA ID:	Not reported
Transporter 9 EPA ID:	Not reported
Transporter 10 EPA ID:	Not reported
Date Trans1 Transported Waste:	Not reported

CON EDISON (Continued) **S120674676**

Date Trans2 Transported Waste:	Not reported
Date Trans3 Transported Waste:	Not reported
Date Trans4 Transported Waste:	Not reported
Date Trans5 Transported Waste:	Not reported
Date Trans6 Transported Waste:	Not reported
Date Trans7 Transported Waste:	Not reported
Date Trans8 Transported Waste:	Not reported
Date Trans9 Transported Waste:	Not reported
Date Trans10 Transported Waste:	Not reported
Date TSDF Received Waste:	Not reported
TSDF EPA Facility Name:	Not reported
QTY Units:	Not reported
Transporter SEQ ID:	Not reported
Transporter-1 Date:	Not reported
Waste SEQ ID:	Not reported
Waste Type Code 2:	Not reported
Waste Type Code 3:	Not reported
Waste Type Code 4:	Not reported
Waste Type Code 5:	Not reported
Waste Type Code 6:	Not reported
Date Accepted:	Not reported
Manifest Discrepancy Type:	Not reported
Data Entry Number:	Not reported
Was Load Rejected:	NEW YORK, NY 10003
Reason Load Was Rejected:	Not reported

P298 **CON EDISON** **RCRA NonGen / NLR** **1019325314**
NW **254 SEAMAN AVE** **NYP004815193**
1/8-1/4 **NEW YORK, NY 10034**
0.162 mi.
858 ft. **Site 8 of 16 in cluster P**

Relative:
Higher

Actual:
59 ft.

RCRA-LQG:

Date Form Received by Agency:	2015-07-29 00:00:00.0
Handler Name:	CON EDISON
Handler Address:	254 SEAMAN AVE
Handler City,State,Zip:	NEW YORK, NY 10034
EPA ID:	NYP004815193
Contact Name:	THOMAS TEELING
Contact Address:	Not reported
Contact City,State,Zip:	Not reported
Contact Telephone:	212-460-3770
Contact Fax:	Not reported
Contact Email:	Not reported
Contact Title:	Not reported
EPA Region:	02
Land Type:	Private
Federal Waste Generator Description:	Not a generator, verified
Non-Notifier:	Not reported
Biennial Report Cycle:	Not reported
Accessibility:	Not reported
Active Site Indicator:	Not reported
State District Owner:	NY
State District:	NYSDEC R2
Mailing Address:	IRVING PL 15TH FL NE
Mailing City,State,Zip:	NEW YORK, NY 10003

CON EDISON (Continued) **1019325314**

Owner Name:	Not reported
Owner Type:	Not reported
Operator Name:	Not reported
Operator Type:	Not reported
Short-Term Generator Activity:	No
Importer Activity:	No
Mixed Waste Generator:	No
Transporter Activity:	No
Transfer Facility Activity:	No
Recycler Activity with Storage:	No
Small Quantity On-Site Burner Exemption:	No
Smelting Melting and Refining Furnace Exemption:	No
Underground Injection Control:	No
Off-Site Waste Receipt:	No
Universal Waste Indicator:	No
Universal Waste Destination Facility:	No
Federal Universal Waste:	No
Active Site Fed-Reg Treatment Storage and Disposal Facility:	Not reported
Active Site Converter Treatment storage and Disposal Facility:	Not reported
Active Site State-Reg Treatment Storage and Disposal Facility:	Not reported
Active Site State-Reg Handler:	---
Federal Facility Indicator:	Not reported
Hazardous Secondary Material Indicator:	NN
Sub-Part K Indicator:	Not reported
Commercial TSD Indicator:	No
Treatment Storage and Disposal Type:	Not reported
2018 GPRA Permit Baseline:	Not on the Baseline
2018 GPRA Renewals Baseline:	Not on the Baseline
Permit Renewals Workload Universe:	Not reported
Permit Workload Universe:	Not reported
Permit Progress Universe:	Not reported
Post-Closure Workload Universe:	Not reported
Closure Workload Universe:	Not reported
202 GPRA Corrective Action Baseline:	No
Corrective Action Workload Universe:	No
Subject to Corrective Action Universe:	No
Non-TSDFs Where RCRA CA has Been Imposed Universe:	No
TSDFs Potentially Subject to CA Under 3004 (u)/(v) Universe:	No
TSDFs Only Subject to CA under Discretionary Auth Universe:	No
Corrective Action Priority Ranking:	No NCAPS ranking
Environmental Control Indicator:	No
Institutional Control Indicator:	No
Human Exposure Controls Indicator:	N/A
Groundwater Controls Indicator:	N/A
Operating TSDF Universe:	Not reported
Full Enforcement Universe:	Not reported
Significant Non-Complier Universe:	No
Unaddressed Significant Non-Complier Universe:	No
Addressed Significant Non-Complier Universe:	No
Significant Non-Complier With a Compliance Schedule Universe:	No
Financial Assurance Required:	Not reported
Handler Date of Last Change:	2016-09-09 15:28:59.0
Recognized Trader-Importer:	No
Recognized Trader-Exporter:	No
Importer of Spent Lead Acid Batteries:	No
Exporter of Spent Lead Acid Batteries:	No
Recycler Activity Without Storage:	Not reported

CON EDISON (Continued) **1019325314**

Manifest Broker:	Not reported
Sub-Part P Indicator:	Not reported

Handler - Owner Operator:

Owner/Operator Indicator:	Operator
Owner/Operator Name:	CONSOLIDATED EDISON COMPANY OF NY, INC.
Legal Status:	Private
Date Became Current:	2015-07-29 00:00:00.
Date Ended Current:	Not reported
Owner/Operator Address:	4 IRVING PLACE
Owner/Operator City,State,Zip:	NEW YORK, NY 10003
Owner/Operator Telephone:	Not reported
Owner/Operator Telephone Ext:	Not reported
Owner/Operator Fax:	Not reported
Owner/Operator Email:	Not reported

Owner/Operator Indicator:	Owner
Owner/Operator Name:	CONSOLIDATED EDISON COMPANY OF NY, INC.
Legal Status:	Private
Date Became Current:	2015-07-29 00:00:00.
Date Ended Current:	Not reported
Owner/Operator Address:	4 IRVING PLACE
Owner/Operator City,State,Zip:	NEW YORK, NY 10003
Owner/Operator Telephone:	Not reported
Owner/Operator Telephone Ext:	Not reported
Owner/Operator Fax:	Not reported
Owner/Operator Email:	Not reported

Historic Generators:

Receive Date:	2016-02-05 00:00:00.0
Handler Name:	CON EDISON - SERVICE BOX 44323
Federal Waste Generator Description:	Large Quantity Generator
State District Owner:	NY
Large Quantity Handler of Universal Waste:	No
Recognized Trader Importer:	No
Recognized Trader Exporter:	No
Spent Lead Acid Battery Importer:	No
Spent Lead Acid Battery Exporter:	No
Current Record:	No
Non Storage Recycler Activity:	Not reported
Electronic Manifest Broker:	Not reported

Receive Date:	2015-07-29 00:00:00.0
Handler Name:	CON EDISON
Federal Waste Generator Description:	Large Quantity Generator
State District Owner:	NY
Large Quantity Handler of Universal Waste:	No
Recognized Trader Importer:	No
Recognized Trader Exporter:	No
Spent Lead Acid Battery Importer:	No
Spent Lead Acid Battery Exporter:	No
Current Record:	No
Non Storage Recycler Activity:	Not reported
Electronic Manifest Broker:	Not reported

Receive Date:	2015-07-29 00:00:00.0
Handler Name:	CON EDISON

CON EDISON (Continued) **1019325314**

Federal Waste Generator Description:	Not a generator, verified
State District Owner:	NY
Large Quantity Handler of Universal Waste:	No
Recognized Trader Importer:	No
Recognized Trader Exporter:	No
Spent Lead Acid Battery Importer:	No
Spent Lead Acid Battery Exporter:	No
Current Record:	Yes
Non Storage Recycler Activity:	Not reported
Electronic Manifest Broker:	Not reported

List of NAICS Codes and Descriptions:

NAICS Code:	221122
NAICS Description:	ELECTRIC POWER DISTRIBUTION

P299 **CON ED** **NY AST** **U003393023**
NW **254 SEAMAN AVE** **NY MANIFEST** **N/A**
1/8-1/4 **NEW YORK, NY 10034**
0.162 mi.
858 ft. **Site 9 of 16 in cluster P**

Relative:
Higher

Actual:
59 ft.

AST:

Name:	254 SEAMAN RESIDENCES LLC
Address:	254 SEAMAN AVENUE
City,State,Zip:	NEW YORK, NY 10034
Region:	STATE
DEC Region:	2
Site Status:	Active
Facility Id:	2-361852
Program Type:	PBS
UTM X:	591163.38696
UTM Y:	4525108.72040
Expiration Date:	10/20/2021
Site Type:	Apartment Building/Office Building

Affiliation Records:

Site Id:	18282
Affiliation Type:	Mail Contact
Company Name:	254 SEAMAN RESIDENCES LLC
Contact Type:	MANAGING AGENT
Contact Name:	JAIR GUTIERREZ
Address1:	256 W. 116TH STREET, FLOOR 2
Address2:	Not reported
City:	NEW YORK
State:	NY
Zip Code:	10026
Country Code:	001
Phone:	(646) 556-7440
EMail:	JAIR.GUTIERREZ@NHRESIDENCES.COM
Fax Number:	Not reported
Modified By:	ACDANIEL
Date Last Modified:	2018-12-05

Site Id:	18282
Affiliation Type:	Facility Operator
Company Name:	254 SEAMAN RESIDENCES LLC
Contact Type:	Not reported

CON ED (Continued) **U003393023**

Contact Name:	JAIR GUTIERREZ
Address1:	Not reported
Address2:	Not reported
City:	Not reported
State:	NN
Zip Code:	Not reported
Country Code:	999
Phone:	(718) 578-5156
EMail:	Not reported
Fax Number:	Not reported
Modified By:	ACDANIEL
Date Last Modified:	2018-12-05

Site Id:	18282
Affiliation Type:	Emergency Contact
Company Name:	254 SEAMAN RESIDENCES LLC
Contact Type:	Not reported
Contact Name:	JAIR GUTIERREZ
Address1:	Not reported
Address2:	Not reported
City:	Not reported
State:	NN
Zip Code:	Not reported
Country Code:	999
Phone:	(718) 578-5156
EMail:	Not reported
Fax Number:	Not reported
Modified By:	ACDANIEL
Date Last Modified:	2018-12-05

Site Id:	18282
Affiliation Type:	Facility Owner
Company Name:	254 SEAMAN RESIDENCES LLC
Contact Type:	MANAGING AGENT
Contact Name:	JAIR GUTIERREZ
Address1:	256 W. 116TH STREET, FLOOR 2
Address2:	Not reported
City:	NEW YORK
State:	NY
Zip Code:	10026
Country Code:	001
Phone:	(646) 556-7440
EMail:	JAIR.GUTIERREZ@NHRESIDENCES.COM
Fax Number:	Not reported
Modified By:	ACDANIEL
Date Last Modified:	2018-12-05

Tank Info:

Tank Number:	001
Tank Id:	25873
Material Code:	0001
Common Name of Substance:	#2 Fuel Oil (On-Site Consumption)

Equipment Records:

I04 - Overfill - Product Level Gauge (A/G)

CON ED (Continued) **U003393023**

B00 - Tank External Protection - None
C00 - Pipe Location - No Piping
F00 - Pipe External Protection - None
A00 - Tank Internal Protection - None
D01 - Pipe Type - Steel/Carbon Steel/Iron
H00 - Tank Leak Detection - None
L09 - Piping Leak Detection - Exempt Suction Piping
G00 - Tank Secondary Containment - None
J02 - Dispenser - Suction Dispenser

Tank Location:	Aboveground - on saddles, legs, racks, etc.... Tank bottom is elevated above grade or tank pad, allowing visual inspection.
Tank Type:	Steel/Carbon Steel/Iron
Tank Status:	In Service
Pipe Model:	Not reported
Install Date:	01/01/1925
Capacity Gallons:	5000
Tightness Test Method:	NN
Date Test:	Not reported
Next Test Date:	Not reported
Date Tank Closed:	Not reported
Register:	True
Modified By:	ACDANIEL
Last Modified:	12/05/2018
Material Name:	#2 fuel oil (on-site consumption)

NY MANIFEST:

Name:	CON ED
Address:	254 SEAMAN AVE
City,State,Zip:	NEW YORK, NY 10034
Country:	USA
EPA ID:	NYP004815193
Facility Status:	Not reported
Location Address 1:	254 SEAMAN AVE
Code:	BP
Location Address 2:	Not reported
Total Tanks:	Not reported
Location City:	NEW YORK
Location State:	NY
Location Zip:	10034
Location Zip 4:	Not reported

NY MANIFEST:

EPAID:	NYP004815193
Mailing Name:	CON ED
Mailing Contact:	TOM TEELING
Mailing Address 1:	4 IRVING PLACE - 15TH FLOOR
Mailing Address 2:	Not reported
Mailing City:	NEW YORK
Mailing State:	NY
Mailing Zip:	10003
Mailing Zip 4:	Not reported
Mailing Country:	USA
Mailing Phone:	2124603770

NY MANIFEST:

Document ID:	Not reported
Manifest Status:	Not reported

CON ED (Continued) **U003393023**

seq:	Not reported
Year:	Not reported
Trans1 State ID:	NJ0000027193
Trans2 State ID:	Not reported
Generator Ship Date:	07/29/2015
Trans1 Recv Date:	07/29/2015
Trans2 Recv Date:	Not reported
TSD Site Recv Date:	07/31/2015
Part A Recv Date:	Not reported
Part B Recv Date:	Not reported
Generator EPA ID:	NYP004815193
Trans1 EPA ID:	Not reported
Trans2 EPA ID:	Not reported
TSDF ID 1:	NJD002200046
TSDF ID 2:	Not reported
Manifest Tracking Number:	014472804JJK
Import Indicator:	N
Export Indicator:	N
Discr Quantity Indicator:	N
Discr Type Indicator:	N
Discr Residue Indicator:	N
Discr Partial Reject Indicator:	N
Discr Full Reject Indicator:	N
Manifest Ref Number:	Not reported
Alt Facility RCRA ID:	Not reported
Alt Facility Sign Date:	Not reported
MGMT Method Type Code:	H110
Waste Code:	Not reported
Waste Code:	Not reported
Waste Code:	Not reported
Waste Code:	Not reported
Waste Code:	Not reported
Waste Code:	Not reported
Quantity:	2500
Units:	P - Pounds
Number of Containers:	1
Container Type:	TT - Cargo tank, tank trucks
Handling Method:	T Chemical, physical, or biological treatment.
Specific Gravity:	1
Waste Code:	D008
Waste Code 1_2:	Not reported
Waste Code 1_3:	Not reported
Waste Code 1_4:	Not reported
Waste Code 1_5:	Not reported
Waste Code 1_6:	Not reported

W300 **CON EDISON** **NJ MANIFEST** **S120674366**
West **31-41 PARK TER W** **N/A**
1/8-1/4 **NEW YORK, NY 10034**
0.163 mi.
859 ft. **Site 1 of 4 in cluster W**

Relative: NJ MANIFEST:
Higher

EPA Id:	NYP004811945
Mail Address:	IRVING PL 15TH FL NE
Mail City/State/Zip:	NEW YORK, NY 10003
Facility Phone:	Not reported

Actual:
96 ft.

CON EDISON (Continued) **S120674366**

Emergency Phone:	Not reported
Contact:	THOMAS TEELING
Comments:	Not reported
SIC Code:	Not reported
County:	NY061
Municipal:	Not reported
Previous EPA Id:	Not reported
Gen Flag:	Not reported
Trans Flag:	Not reported
TSDF Flag:	Not reported
Name Change:	Not reported
Date Change:	Not reported

Manifest:

Manifest Number:	014472539JJK
EPA ID:	NYP004811945
Date Shipped:	7/23/2015
TSDF EPA ID:	NJD002200046
Transporter EPA ID:	NJ0000027193
Transporter 2 EPA ID:	Not reported
Transporter 3 EPA ID:	Not reported
Transporter 4 EPA ID:	Not reported
Transporter 5 EPA ID:	Not reported
Transporter 6 EPA ID:	Not reported
Transporter 7 EPA ID:	Not reported
Transporter 8 EPA ID:	Not reported
Transporter 9 EPA ID:	Not reported
Transporter 10 EPA ID:	Not reported
Date Trans1 Transported Waste:	Not reported
Date Trans2 Transported Waste:	Not reported
Date Trans3 Transported Waste:	Not reported
Date Trans4 Transported Waste:	Not reported
Date Trans5 Transported Waste:	Not reported
Date Trans6 Transported Waste:	Not reported
Date Trans7 Transported Waste:	Not reported
Date Trans8 Transported Waste:	Not reported
Date Trans9 Transported Waste:	Not reported
Date Trans10 Transported Waste:	Not reported
Date TSDF Received Waste:	Not reported
TSDF EPA Facility Name:	Not reported
QTY Units:	Not reported
Transporter SEQ ID:	Not reported
Transporter-1 Date:	Not reported
Waste SEQ ID:	Not reported
Waste Type Code 2:	Not reported
Waste Type Code 3:	Not reported
Waste Type Code 4:	Not reported
Waste Type Code 5:	Not reported
Waste Type Code 6:	Not reported
Date Accepted:	Not reported
Manifest Discrepancy Type:	Not reported
Data Entry Number:	Not reported
Was Load Rejected:	NEW YORK, NY 10003
Reason Load Was Rejected:	Not reported

W301 West 1/8-1/4 0.163 mi. 859 ft. | **CON EDISON**
31-41 PARK TER W
NEW YORK, NY 10034

Site 2 of 4 in cluster W | **NY MANIFEST** | **S118258206**
N/A

Relative: Higher

Actual: 96 ft.

NY MANIFEST:

Name:	CON EDISON
Address:	31-41 PARK TER W
City,State,Zip:	NEW YORK, NY 10034
Country:	USA
EPA ID:	NYP004811945
Facility Status:	Not reported
Location Address 1:	31-41 PARK TER W N 214TH ST
Code:	BP
Location Address 2:	SB 42350
Total Tanks:	Not reported
Location City:	NEW YORK
Location State:	NY
Location Zip:	Not reported
Location Zip 4:	Not reported

NY MANIFEST:

EPAID:	NYP004811945
Mailing Name:	CON EDISON
Mailing Contact:	DENNIS HUACON
Mailing Address 1:	4 IRVING PL 15TH FL
Mailing Address 2:	Not reported
Mailing City:	NEW YORK
Mailing State:	NY
Mailing Zip:	10003
Mailing Zip 4:	Not reported
Mailing Country:	USA
Mailing Phone:	2124603770

NY MANIFEST:

Document ID:	Not reported
Manifest Status:	Not reported
seq:	Not reported
Year:	Not reported
Trans1 State ID:	NJ0000027193
Trans2 State ID:	Not reported
Generator Ship Date:	07/23/2015
Trans1 Recv Date:	07/23/2015
Trans2 Recv Date:	Not reported
TSD Site Recv Date:	07/24/2015
Part A Recv Date:	Not reported
Part B Recv Date:	Not reported
Generator EPA ID:	NYP004811945
Trans1 EPA ID:	Not reported
Trans2 EPA ID:	Not reported
TSDF ID 1:	NJD002200046
TSDF ID 2:	Not reported
Manifest Tracking Number:	014472539JJK
Import Indicator:	N
Export Indicator:	N
Discr Quantity Indicator:	N
Discr Type Indicator:	N
Discr Residue Indicator:	N

CON EDISON (Continued) **S118258206**

Discr Partial Reject Indicator:	N
Discr Full Reject Indicator:	N
Manifest Ref Number:	Not reported
Alt Facility RCRA ID:	Not reported
Alt Facility Sign Date:	Not reported
MGMT Method Type Code:	H110
Waste Code:	Not reported
Waste Code:	Not reported
Waste Code:	Not reported
Waste Code:	Not reported
Waste Code:	Not reported
Waste Code:	Not reported
Quantity:	500
Units:	P - Pounds
Number of Containers:	1
Container Type:	TT - Cargo tank, tank trucks
Handling Method:	T Chemical, physical, or biological treatment.
Specific Gravity:	1
Waste Code:	D008
Waste Code 1_2:	Not reported
Waste Code 1_3:	Not reported
Waste Code 1_4:	Not reported
Waste Code 1_5:	Not reported
Waste Code 1_6:	Not reported

W302 **CON EDISON** **RCRA NonGen / NLR** **1019905642**
West **31-41 PARK TER W** **NYP004811945**
1/8-1/4 **NEW YORK, NY 10034**
0.163 mi.
859 ft. **Site 3 of 4 in cluster W**

Relative:
Higher

Actual:
96 ft.

RCRA-LQG:

Date Form Received by Agency:	2015-07-23 00:00:00.0
Handler Name:	CON EDISON
Handler Address:	31-41 PARK TER W
Handler City,State,Zip:	NEW YORK, NY 10034
EPA ID:	NYP004811945
Contact Name:	THOMAS TEELING
Contact Address:	Not reported
Contact City,State,Zip:	Not reported
Contact Telephone:	212-460-3770
Contact Fax:	Not reported
Contact Email:	Not reported
Contact Title:	Not reported
EPA Region:	02
Land Type:	Private
Federal Waste Generator Description:	Not a generator, verified
Non-Notifier:	Not reported
Biennial Report Cycle:	Not reported
Accessibility:	Not reported
Active Site Indicator:	Not reported
State District Owner:	NY
State District:	NYSDEC R2
Mailing Address:	IRVING PL 15TH FL NE
Mailing City,State,Zip:	NEW YORK, NY 10003
Owner Name:	Not reported
Owner Type:	Not reported

CON EDISON (Continued) **1019905642**

Operator Name:	Not reported
Operator Type:	Not reported
Short-Term Generator Activity:	No
Importer Activity:	No
Mixed Waste Generator:	No
Transporter Activity:	No
Transfer Facility Activity:	No
Recycler Activity with Storage:	No
Small Quantity On-Site Burner Exemption:	No
Smelting Melting and Refining Furnace Exemption:	No
Underground Injection Control:	No
Off-Site Waste Receipt:	No
Universal Waste Indicator:	No
Universal Waste Destination Facility:	No
Federal Universal Waste:	No
Active Site Fed-Reg Treatment Storage and Disposal Facility:	Not reported
Active Site Converter Treatment storage and Disposal Facility:	Not reported
Active Site State-Reg Treatment Storage and Disposal Facility:	Not reported
Active Site State-Reg Handler:	---
Federal Facility Indicator:	Not reported
Hazardous Secondary Material Indicator:	NN
Sub-Part K Indicator:	Not reported
Commercial TSD Indicator:	No
Treatment Storage and Disposal Type:	Not reported
2018 GPRA Permit Baseline:	Not on the Baseline
2018 GPRA Renewals Baseline:	Not on the Baseline
Permit Renewals Workload Universe:	Not reported
Permit Workload Universe:	Not reported
Permit Progress Universe:	Not reported
Post-Closure Workload Universe:	Not reported
Closure Workload Universe:	Not reported
202 GPRA Corrective Action Baseline:	No
Corrective Action Workload Universe:	No
Subject to Corrective Action Universe:	No
Non-TSDFs Where RCRA CA has Been Imposed Universe:	No
TSDFs Potentially Subject to CA Under 3004 (u)/(v) Universe:	No
TSDFs Only Subject to CA under Discretionary Auth Universe:	No
Corrective Action Priority Ranking:	No NCAPS ranking
Environmental Control Indicator:	No
Institutional Control Indicator:	No
Human Exposure Controls Indicator:	N/A
Groundwater Controls Indicator:	N/A
Operating TSDF Universe:	Not reported
Full Enforcement Universe:	Not reported
Significant Non-Complier Universe:	No
Unaddressed Significant Non-Complier Universe:	No
Addressed Significant Non-Complier Universe:	No
Significant Non-Complier With a Compliance Schedule Universe:	No
Financial Assurance Required:	Not reported
Handler Date of Last Change:	2016-09-09 15:28:59.0
Recognized Trader-Importer:	No
Recognized Trader-Exporter:	No
Importer of Spent Lead Acid Batteries:	No
Exporter of Spent Lead Acid Batteries:	No
Recycler Activity Without Storage:	Not reported
Manifest Broker:	Not reported
Sub-Part P Indicator:	Not reported

CON EDISON (Continued) **1019905642**

Historic Generators:

Receive Date:	2015-07-23 00:00:00.0
Handler Name:	CON EDISON
Federal Waste Generator Description:	Small Quantity Generator
State District Owner:	NY
Large Quantity Handler of Universal Waste:	No
Recognized Trader Importer:	No
Recognized Trader Exporter:	No
Spent Lead Acid Battery Importer:	No
Spent Lead Acid Battery Exporter:	No
Current Record:	No
Non Storage Recycler Activity:	Not reported
Electronic Manifest Broker:	Not reported

Receive Date:	2015-07-23 00:00:00.0
Handler Name:	CON EDISON
Federal Waste Generator Description:	Not a generator, verified
State District Owner:	NY
Large Quantity Handler of Universal Waste:	No
Recognized Trader Importer:	No
Recognized Trader Exporter:	No
Spent Lead Acid Battery Importer:	No
Spent Lead Acid Battery Exporter:	No
Current Record:	Yes
Non Storage Recycler Activity:	Not reported
Electronic Manifest Broker:	Not reported

W303 **31-41 PARK TERRACE WEST** **NY UST** **U004275612**
West **31-41 PARK TERRACE WEST** **N/A**
1/8-1/4 **NEW YORK, NY 10034**
0.163 mi.
859 ft. **Site 4 of 4 in cluster W**

Relative:
Higher

Actual:
96 ft.

UST:

Name:	31-41 PARK TERRACE WEST
Address:	31-41 PARK TERRACE WEST
City,State,Zip:	NEW YORK, NY 10034
Id/Status:	2-238260 / Active
Program Type:	PBS
Region:	STATE
DEC Region:	2
Expiration Date:	06/26/2022
UTM X:	591082.26170
UTM Y:	4524910.49738
Site Type:	Apartment Building/Office Building

Affiliation Records:

Site Id:	8915
Affiliation Type:	Facility Owner
Company Name:	PARK TERRACE REALTY LLC
Contact Type:	AGENT
Contact Name:	NEAL ALTMAN
Address1:	141-50 85TH ROAD
Address2:	Not reported
City:	BRIARWOOD
State:	NY
Zip Code:	11432

31-41 PARK TERRACE WEST (Continued) **U004275612**

Country Code:	001
Phone:	(718) 658-1300
EMail:	Not reported
Fax Number:	Not reported
Modified By:	DAFRANCI
Date Last Modified:	2017-12-15

Site Id:	8915
Affiliation Type:	Mail Contact
Company Name:	METROPOLITAN PROPERTY SERVICES
Contact Type:	Not reported
Contact Name:	NEAL ALTMAN
Address1:	141-50 85TH ROAD
Address2:	Not reported
City:	BRIARWOOD
State:	NY
Zip Code:	11435
Country Code:	001
Phone:	(718) 658-1300
EMail:	NEAL@METROPROP.NET
Fax Number:	Not reported
Modified By:	MRBARROW
Date Last Modified:	2018-04-11

Site Id:	8915
Affiliation Type:	Facility Operator
Company Name:	31-41 PARK TERRACE WEST
Contact Type:	Not reported
Contact Name:	MUSA AHMETI
Address1:	Not reported
Address2:	Not reported
City:	Not reported
State:	NN
Zip Code:	Not reported
Country Code:	001
Phone:	(718) 658-1300
EMail:	Not reported
Fax Number:	Not reported
Modified By:	DAFRANCI
Date Last Modified:	2017-12-15

Site Id:	8915
Affiliation Type:	Emergency Contact
Company Name:	PARK TERRACE REALTY LLC C/O METROPOLITAN PROPERTY
Contact Type:	Not reported
Contact Name:	NEAL ALTMAN
Address1:	Not reported
Address2:	Not reported
City:	Not reported
State:	NN
Zip Code:	Not reported
Country Code:	999
Phone:	(718) 658-1300
EMail:	Not reported
Fax Number:	Not reported
Modified By:	MFLEONAR
Date Last Modified:	2017-07-05

31-41 PARK TERRACE WEST (Continued) **U004275612**

Tank Info:

Tank Number:	001
Tank ID:	12711
Tank Status:	In Service
Material Name:	In Service
Capacity Gallons:	5000
Install Date:	06/01/1970
Date Tank Closed:	Not reported
Registered:	True
Tank Location:	Underground
Tank Type:	Steel/carbon steel
Material Code:	0003
Common Name of Substance:	#6 Fuel Oil (On-Site Consumption)
Tightness Test Method:	-
Date Test:	Not reported
Next Test Date:	Not reported
Pipe Model:	Not reported
Modified By:	DAFRANCI
Last Modified:	12/15/2017

Equipment Records:

K00 - Spill Prevention - None
A00 - Tank Internal Protection - None
D01 - Pipe Type - Steel/Carbon Steel/Iron
G03 - Tank Secondary Containment - Vault (w/o access)
L09 - Piping Leak Detection - Exempt Suction Piping
E00 - Piping Secondary Containment - None
F00 - Pipe External Protection - None
C01 - Pipe Location - Aboveground
H08 - Tank Leak Detection - Weep holes in Vaults with no access for inspection
J02 - Dispenser - Suction Dispenser
I05 - Overfill - Vent Whistle
B05 - Tank External Protection - Jacketed

P304 **CON EDISON** **RCRA NonGen / NLR** **1019325271**
NW **565 W 215TH ST** **NYP004810665**
1/8-1/4 **NEW YORK, NY 10034**
0.163 mi.
862 ft. **Site 10 of 16 in cluster P**

Relative:
Higher

Actual:
63 ft.

RCRA-LQG:

Date Form Received by Agency:	2015-07-22 00:00:00.0
Handler Name:	CON EDISON
Handler Address:	565 W 215TH ST
Handler City,State,Zip:	NEW YORK, NY 10034
EPA ID:	NYP004810665
Contact Name:	THOMAS TEELING
Contact Address:	Not reported
Contact City,State,Zip:	Not reported
Contact Telephone:	212-460-3770
Contact Fax:	Not reported
Contact Email:	Not reported
Contact Title:	Not reported
EPA Region:	02
Land Type:	Private

CON EDISON (Continued) **1019325271**

Federal Waste Generator Description:	Not a generator, verified
Non-Notifier:	Not reported
Biennial Report Cycle:	Not reported
Accessibility:	Not reported
Active Site Indicator:	Not reported
State District Owner:	NY
State District:	NYSDEC R2
Mailing Address:	IRVING PL 15TH FL NE
Mailing City,State,Zip:	NEW YORK, NY 10003
Owner Name:	Not reported
Owner Type:	Not reported
Operator Name:	Not reported
Operator Type:	Not reported
Short-Term Generator Activity:	No
Importer Activity:	No
Mixed Waste Generator:	No
Transporter Activity:	No
Transfer Facility Activity:	No
Recycler Activity with Storage:	No
Small Quantity On-Site Burner Exemption:	No
Smelting Melting and Refining Furnace Exemption:	No
Underground Injection Control:	No
Off-Site Waste Receipt:	No
Universal Waste Indicator:	No
Universal Waste Destination Facility:	No
Federal Universal Waste:	No
Active Site Fed-Reg Treatment Storage and Disposal Facility:	Not reported
Active Site Converter Treatment storage and Disposal Facility:	Not reported
Active Site State-Reg Treatment Storage and Disposal Facility:	Not reported
Active Site State-Reg Handler:	---
Federal Facility Indicator:	Not reported
Hazardous Secondary Material Indicator:	NN
Sub-Part K Indicator:	Not reported
Commercial TSD Indicator:	No
Treatment Storage and Disposal Type:	Not reported
2018 GPRA Permit Baseline:	Not on the Baseline
2018 GPRA Renewals Baseline:	Not on the Baseline
Permit Renewals Workload Universe:	Not reported
Permit Workload Universe:	Not reported
Permit Progress Universe:	Not reported
Post-Closure Workload Universe:	Not reported
Closure Workload Universe:	Not reported
202 GPRA Corrective Action Baseline:	No
Corrective Action Workload Universe:	No
Subject to Corrective Action Universe:	No
Non-TSDFs Where RCRA CA has Been Imposed Universe:	No
TSDFs Potentially Subject to CA Under 3004 (u)/(v) Universe:	No
TSDFs Only Subject to CA under Discretionary Auth Universe:	No
Corrective Action Priority Ranking:	No NCAPS ranking
Environmental Control Indicator:	No
Institutional Control Indicator:	No
Human Exposure Controls Indicator:	N/A
Groundwater Controls Indicator:	N/A
Operating TSDF Universe:	Not reported
Full Enforcement Universe:	Not reported
Significant Non-Complier Universe:	No
Unaddressed Significant Non-Complier Universe:	No

CON EDISON (Continued) **1019325271**

Addressed Significant Non-Complier Universe:	No
Significant Non-Complier With a Compliance Schedule Universe:	No
Financial Assurance Required:	Not reported
Handler Date of Last Change:	2016-09-09 15:28:59.0
Recognized Trader-Importer:	No
Recognized Trader-Exporter:	No
Importer of Spent Lead Acid Batteries:	No
Exporter of Spent Lead Acid Batteries:	No
Recycler Activity Without Storage:	Not reported
Manifest Broker:	Not reported
Sub-Part P Indicator:	Not reported

Handler - Owner Operator:

Owner/Operator Indicator:	Owner
Owner/Operator Name:	CONSOLIDATED EDISON COMPANY OF NY, INC.
Legal Status:	Private
Date Became Current:	2015-07-22 00:00:00.
Date Ended Current:	Not reported
Owner/Operator Address:	4 IRVING PLACE
Owner/Operator City,State,Zip:	NEW YORK, NY 10003
Owner/Operator Telephone:	Not reported
Owner/Operator Telephone Ext:	Not reported
Owner/Operator Fax:	Not reported
Owner/Operator Email:	Not reported

Owner/Operator Indicator:	Operator
Owner/Operator Name:	CONSOLIDATED EDISON COMPANY OF NY, INC.
Legal Status:	Private
Date Became Current:	2015-07-22 00:00:00.
Date Ended Current:	Not reported
Owner/Operator Address:	4 IRVING PLACE
Owner/Operator City,State,Zip:	NEW YORK, NY 10003
Owner/Operator Telephone:	Not reported
Owner/Operator Telephone Ext:	Not reported
Owner/Operator Fax:	Not reported
Owner/Operator Email:	Not reported

Historic Generators:

Receive Date:	2016-02-05 00:00:00.0
Handler Name:	CON EDISON - SERVICE BOX 24254
Federal Waste Generator Description:	Large Quantity Generator
State District Owner:	NY
Large Quantity Handler of Universal Waste:	No
Recognized Trader Importer:	No
Recognized Trader Exporter:	No
Spent Lead Acid Battery Importer:	No
Spent Lead Acid Battery Exporter:	No
Current Record:	No
Non Storage Recycler Activity:	Not reported
Electronic Manifest Broker:	Not reported

Receive Date:	2015-07-22 00:00:00.0
Handler Name:	CON EDISON
Federal Waste Generator Description:	Large Quantity Generator
State District Owner:	NY
Large Quantity Handler of Universal Waste:	No
Recognized Trader Importer:	No

CON EDISON (Continued) **1019325271**

Recognized Trader Exporter:	No
Spent Lead Acid Battery Importer:	No
Spent Lead Acid Battery Exporter:	No
Current Record:	No
Non Storage Recycler Activity:	Not reported
Electronic Manifest Broker:	Not reported

Receive Date:	2015-07-22 00:00:00.0
Handler Name:	CON EDISON
Federal Waste Generator Description:	Not a generator, verified
State District Owner:	NY
Large Quantity Handler of Universal Waste:	No
Recognized Trader Importer:	No
Recognized Trader Exporter:	No
Spent Lead Acid Battery Importer:	No
Spent Lead Acid Battery Exporter:	No
Current Record:	Yes
Non Storage Recycler Activity:	Not reported
Electronic Manifest Broker:	Not reported

List of NAICS Codes and Descriptions:

NAICS Code:	221122
NAICS Description:	ELECTRIC POWER DISTRIBUTION

P305 **CON EDISON** **RCRA NonGen / NLR** **1014397895**
NW **565 W 215TH ST** **FINDS** **NYP004202388**
1/8-1/4 **NEW YORK, NY 10034** **ECHO**
0.163 mi. **NJ MANIFEST**
862 ft. **Site 11 of 16 in cluster P** **NY MANIFEST**

Relative:
Higher

Actual:
63 ft.

RCRA-LQG:

Date Form Received by Agency:	2020-04-02 00:00:00.0
Handler Name:	CON EDISON
Handler Address:	565 W 215TH ST & E OF SEAMAN AVE
Handler City,State,Zip:	NEW YORK, NY 10034
EPA ID:	NYP004202388
Contact Name:	Not reported
Contact Address:	Not reported
Contact City,State,Zip:	Not reported
Contact Telephone:	Not reported
Contact Fax:	Not reported
Contact Email:	Not reported
Contact Title:	Not reported
EPA Region:	02
Land Type:	Private
Federal Waste Generator Description:	Not a generator, verified
Non-Notifier:	Not reported
Biennial Report Cycle:	Not reported
Accessibility:	Not reported
Active Site Indicator:	Not reported
State District Owner:	NY
State District:	NYSDEC R2
Mailing Address:	Not reported
Mailing City,State,Zip:	Not reported
Owner Name:	Not reported
Owner Type:	Not reported

CON EDISON (Continued) **1014397895**

Operator Name:	Not reported
Operator Type:	Not reported
Short-Term Generator Activity:	No
Importer Activity:	No
Mixed Waste Generator:	No
Transporter Activity:	No
Transfer Facility Activity:	No
Recycler Activity with Storage:	No
Small Quantity On-Site Burner Exemption:	No
Smelting Melting and Refining Furnace Exemption:	No
Underground Injection Control:	No
Off-Site Waste Receipt:	No
Universal Waste Indicator:	No
Universal Waste Destination Facility:	No
Federal Universal Waste:	No
Active Site Fed-Reg Treatment Storage and Disposal Facility:	Not reported
Active Site Converter Treatment storage and Disposal Facility:	Not reported
Active Site State-Reg Treatment Storage and Disposal Facility:	Not reported
Active Site State-Reg Handler:	---
Federal Facility Indicator:	Not reported
Hazardous Secondary Material Indicator:	N
Sub-Part K Indicator:	Not reported
Commercial TSD Indicator:	No
Treatment Storage and Disposal Type:	Not reported
2018 GPRA Permit Baseline:	Not on the Baseline
2018 GPRA Renewals Baseline:	Not on the Baseline
Permit Renewals Workload Universe:	Not reported
Permit Workload Universe:	Not reported
Permit Progress Universe:	Not reported
Post-Closure Workload Universe:	Not reported
Closure Workload Universe:	Not reported
202 GPRA Corrective Action Baseline:	No
Corrective Action Workload Universe:	No
Subject to Corrective Action Universe:	No
Non-TSDFs Where RCRA CA has Been Imposed Universe:	No
TSDFs Potentially Subject to CA Under 3004 (u)/(v) Universe:	No
TSDFs Only Subject to CA under Discretionary Auth Universe:	No
Corrective Action Priority Ranking:	No NCAPS ranking
Environmental Control Indicator:	No
Institutional Control Indicator:	No
Human Exposure Controls Indicator:	N/A
Groundwater Controls Indicator:	N/A
Operating TSDF Universe:	Not reported
Full Enforcement Universe:	Not reported
Significant Non-Complier Universe:	No
Unaddressed Significant Non-Complier Universe:	No
Addressed Significant Non-Complier Universe:	No
Significant Non-Complier With a Compliance Schedule Universe:	No
Financial Assurance Required:	Not reported
Handler Date of Last Change:	2020-04-02 16:22:01.0
Recognized Trader-Importer:	No
Recognized Trader-Exporter:	No
Importer of Spent Lead Acid Batteries:	No
Exporter of Spent Lead Acid Batteries:	No
Recycler Activity Without Storage:	No
Manifest Broker:	No
Sub-Part P Indicator:	No

CON EDISON (Continued) **1014397895**

Historic Generators:

Receive Date:	2010-02-12 00:00:00.0
Handler Name:	CON EDISON
Federal Waste Generator Description:	Not a generator, verified
State District Owner:	NY
Large Quantity Handler of Universal Waste:	No
Recognized Trader Importer:	No
Recognized Trader Exporter:	No
Spent Lead Acid Battery Importer:	No
Spent Lead Acid Battery Exporter:	No
Current Record:	No
Non Storage Recycler Activity:	Not reported
Electronic Manifest Broker:	Not reported

Receive Date:	2020-04-02 00:00:00.0
Handler Name:	CON EDISON
Federal Waste Generator Description:	Not a generator, verified
State District Owner:	NY
Large Quantity Handler of Universal Waste:	No
Recognized Trader Importer:	No
Recognized Trader Exporter:	No
Spent Lead Acid Battery Importer:	No
Spent Lead Acid Battery Exporter:	No
Current Record:	Yes
Non Storage Recycler Activity:	No
Electronic Manifest Broker:	No

FINDS:

Registry ID: 110069379363

Click Here:

Environmental Interest/Information System:

RCRAInfo is a national information system that supports the Resource Conservation and Recovery Act (RCRA) program through the tracking of events and activities related to facilities that generate, transport, and treat, store, or dispose of hazardous waste. RCRAInfo allows RCRA program staff to track the notification, permit, compliance, and corrective action activities required under RCRA.
HAZARDOUS WASTE BIENNIAL REPORTER

Click this hyperlink while viewing on your computer to access additional FINDS: detail in the EDR Site Report.

ECHO:

Envid:	1014397895
Registry ID:	110069379363
DFR URL:	http://echo.epa.gov/detailed-facility-report?fid=110069379363
Name:	CON EDISON
Address:	565 W 215TH ST
City,State,Zip:	NEW YORK, NY 10034

NJ MANIFEST:

EPA Id:	NYP004810665
Mail Address:	IRVING PL 15TH FL NE
Mail City/State/Zip:	NEW YORK, NY 10003

CON EDISON (Continued) **1014397895**

Facility Phone:	Not reported
Emergency Phone:	Not reported
Contact:	THOMAS TEELING
Comments:	Not reported
SIC Code:	Not reported
County:	NY061
Municipal:	Not reported
Previous EPA Id:	Not reported
Gen Flag:	Not reported
Trans Flag:	Not reported
TSDF Flag:	Not reported
Name Change:	Not reported
Date Change:	Not reported

Manifest:

Manifest Number:	014472452JJK
EPA ID:	NYP004810665
Date Shipped:	7/21/2015
TSDF EPA ID:	NJD002200046
Transporter EPA ID:	NJ0000027193
Transporter 2 EPA ID:	Not reported
Transporter 3 EPA ID:	Not reported
Transporter 4 EPA ID:	Not reported
Transporter 5 EPA ID:	Not reported
Transporter 6 EPA ID:	Not reported
Transporter 7 EPA ID:	Not reported
Transporter 8 EPA ID:	Not reported
Transporter 9 EPA ID:	Not reported
Transporter 10 EPA ID:	Not reported
Date Trans1 Transported Waste:	Not reported
Date Trans2 Transported Waste:	Not reported
Date Trans3 Transported Waste:	Not reported
Date Trans4 Transported Waste:	Not reported
Date Trans5 Transported Waste:	Not reported
Date Trans6 Transported Waste:	Not reported
Date Trans7 Transported Waste:	Not reported
Date Trans8 Transported Waste:	Not reported
Date Trans9 Transported Waste:	Not reported
Date Trans10 Transported Waste:	Not reported
Date TSDF Received Waste:	Not reported
TSDF EPA Facility Name:	Not reported
QTY Units:	Not reported
Transporter SEQ ID:	Not reported
Transporter-1 Date:	Not reported
Waste SEQ ID:	Not reported
Waste Type Code 2:	Not reported
Waste Type Code 3:	Not reported
Waste Type Code 4:	Not reported
Waste Type Code 5:	Not reported
Waste Type Code 6:	Not reported
Date Accepted:	Not reported
Manifest Discrepancy Type:	Not reported
Data Entry Number:	Not reported
Was Load Rejected:	NEW YORK, NY 10003
Reason Load Was Rejected:	Not reported

CON EDISON (Continued) **1014397895**

EPA Id:	NYP004202388
Mail Address:	4 IRVING PL, RM 828
Mail City/State/Zip:	NEW YORK, NY 10003
Facility Phone:	Not reported
Emergency Phone:	Not reported
Contact:	MICHAEL BETO
Comments:	Not reported
SIC Code:	Not reported
County:	NY061
Municipal:	Not reported
Previous EPA Id:	Not reported
Gen Flag:	Not reported
Trans Flag:	Not reported
TSDF Flag:	Not reported
Name Change:	Not reported
Date Change:	Not reported

Manifest:

Manifest Number:	001084773GBF
EPA ID:	NYP004202388
Date Shipped:	02/12/2010
TSDF EPA ID:	NJD002200046
Transporter EPA ID:	NJ0000027193
Transporter 2 EPA ID:	Not reported
Transporter 3 EPA ID:	Not reported
Transporter 4 EPA ID:	Not reported
Transporter 5 EPA ID:	Not reported
Transporter 6 EPA ID:	Not reported
Transporter 7 EPA ID:	Not reported
Transporter 8 EPA ID:	Not reported
Transporter 9 EPA ID:	Not reported
Transporter 10 EPA ID:	Not reported
Date Trans1 Transported Waste:	02/12/2010
Date Trans2 Transported Waste:	Not reported
Date Trans3 Transported Waste:	Not reported
Date Trans4 Transported Waste:	Not reported
Date Trans5 Transported Waste:	Not reported
Date Trans6 Transported Waste:	Not reported
Date Trans7 Transported Waste:	Not reported
Date Trans8 Transported Waste:	Not reported
Date Trans9 Transported Waste:	Not reported
Date Trans10 Transported Waste:	Not reported
Date TSDF Received Waste:	02/13/2010
TSDF EPA Facility Name:	Not reported
QTY Units:	Not reported
Transporter SEQ ID:	Not reported
Transporter-1 Date:	Not reported
Waste SEQ ID:	Not reported
Waste Type Code 2:	Not reported
Waste Type Code 3:	Not reported
Waste Type Code 4:	Not reported
Waste Type Code 5:	Not reported
Waste Type Code 6:	Not reported
Date Accepted:	Not reported
Manifest Discrepancy Type:	Not reported
Data Entry Number:	Not reported
Was Load Rejected:	NEW YORK, NY 10003
Reason Load Was Rejected:	Not reported

CON EDISON (Continued) **1014397895**

Waste:

Manifest Year:	Not reported
Waste Code:	D008
Hand Code:	H111
Quantity:	300 P

NY MANIFEST:

Name:	CONSOLIDATED EDISON
Address:	565 W 215TH ST & E OF SEAMAN A
City,State,Zip:	NEW YORK, NY 10034
Country:	USA
EPA ID:	NYP004202388
Facility Status:	Not reported
Location Address 1:	F/O 565 W 215 TH ST
Code:	BP
Location Address 2:	Not reported
Total Tanks:	Not reported
Location City:	NEW YORK
Location State:	NY
Location Zip:	10034
Location Zip 4:	Not reported

NY MANIFEST:

EPAID:	NYP004202388
Mailing Name:	CONSOLIDATED EDISON
Mailing Contact:	FRANKLYN MURRAY
Mailing Address 1:	4 IRVING PLACE RM 828
Mailing Address 2:	Not reported
Mailing City:	NEW YORK
Mailing State:	NY
Mailing Zip:	10003
Mailing Zip 4:	Not reported
Mailing Country:	USA
Mailing Phone:	2124602808

NY MANIFEST:

Document ID:	Not reported
Manifest Status:	Not reported
seq:	Not reported
Year:	Not reported
Trans1 State ID:	NJ0000027193
Trans2 State ID:	Not reported
Generator Ship Date:	02/12/2010
Trans1 Recv Date:	02/12/2010
Trans2 Recv Date:	Not reported
TSD Site Recv Date:	02/13/2010
Part A Recv Date:	Not reported
Part B Recv Date:	Not reported
Generator EPA ID:	NYP004202388
Trans1 EPA ID:	Not reported
Trans2 EPA ID:	Not reported
TSDF ID 1:	NJD002200046
TSDF ID 2:	Not reported

CON EDISON (Continued) **1014397895**

Manifest Tracking Number:	001084773GBF
Import Indicator:	N
Export Indicator:	N
Discr Quantity Indicator:	N
Discr Type Indicator:	N
Discr Residue Indicator:	N
Discr Partial Reject Indicator:	N
Discr Full Reject Indicator:	N
Manifest Ref Number:	Not reported
Alt Facility RCRA ID:	Not reported
Alt Facility Sign Date:	Not reported
MGMT Method Type Code:	H111
Waste Code:	Not reported
Waste Code:	Not reported
Waste Code:	Not reported
Waste Code:	Not reported
Waste Code:	Not reported
Waste Code:	Not reported
Quantity:	300
Units:	P - Pounds
Number of Containers:	1
Container Type:	TT - Cargo tank, tank trucks
Handling Method:	T Chemical, physical, or biological treatment.
Specific Gravity:	1
Waste Code:	D008
Waste Code 1_2:	Not reported
Waste Code 1_3:	Not reported
Waste Code 1_4:	Not reported
Waste Code 1_5:	Not reported
Waste Code 1_6:	Not reported

Name:	CON EDISON
Address:	565 W 215TH ST
City,State,Zip:	NEW YORK, NY 10034
Country:	USA
EPA ID:	NYP004810665
Facility Status:	Not reported
Location Address 1:	565 W 215 ST
Code:	BP
Location Address 2:	Not reported
Total Tanks:	Not reported
Location City:	NEW YORK
Location State:	NY
Location Zip:	10034
Location Zip 4:	Not reported

NY MANIFEST:

EPAID:	NYP004810665
Mailing Name:	CON EDISON
Mailing Contact:	DENNIS HUACON
Mailing Address 1:	4 IRVING PL 15TH FL
Mailing Address 2:	Not reported
Mailing City:	NEW YORK
Mailing State:	NY
Mailing Zip:	10003
Mailing Zip 4:	Not reported
Mailing Country:	USA

CON EDISON (Continued) **1014397895**

Mailing Phone: 2124603770

NY MANIFEST:

Document ID:	Not reported
Manifest Status:	Not reported
seq:	Not reported
Year:	Not reported
Trans1 State ID:	NJ0000027193
Trans2 State ID:	Not reported
Generator Ship Date:	07/21/2015
Trans1 Recv Date:	07/21/2015
Trans2 Recv Date:	Not reported
TSD Site Recv Date:	07/23/2015
Part A Recv Date:	Not reported
Part B Recv Date:	Not reported
Generator EPA ID:	NYP004810665
Trans1 EPA ID:	Not reported
Trans2 EPA ID:	Not reported
TSDF ID 1:	NJD002200046
TSDF ID 2:	Not reported
Manifest Tracking Number:	014472452JJK
Import Indicator:	N
Export Indicator:	N
Discr Quantity Indicator:	N
Discr Type Indicator:	N
Discr Residue Indicator:	N
Discr Partial Reject Indicator:	N
Discr Full Reject Indicator:	N
Manifest Ref Number:	Not reported
Alt Facility RCRA ID:	Not reported
Alt Facility Sign Date:	Not reported
MGMT Method Type Code:	H110
Waste Code:	Not reported
Waste Code:	Not reported
Waste Code:	Not reported
Waste Code:	Not reported
Waste Code:	Not reported
Waste Code:	Not reported
Quantity:	2500
Units:	P - Pounds
Number of Containers:	1
Container Type:	TT - Cargo tank, tank trucks
Handling Method:	T Chemical, physical, or biological treatment.
Specific Gravity:	1
Waste Code:	D008
Waste Code 1_2:	Not reported
Waste Code 1_3:	Not reported
Waste Code 1_4:	Not reported
Waste Code 1_5:	Not reported
Waste Code 1_6:	Not reported

Click this hyperlink while viewing on your computer to access
1 additional NY MANIFEST: record(s) in the EDR Site Report.

P306 NNW 1/8-1/4 0.164 mi. 868 ft. | **RESIDENTIAL BUILDING**
270 SEAMAN AVENUE
NEW YORK, NY 10034 | **NY AST** | **U003390444**
N/A

Site 12 of 16 in cluster P

Relative: Higher

Actual: 52 ft.

AST:

Name:	RESIDENTIAL BUILDING
Address:	270 SEAMAN AVENUE
City,State,Zip:	NEW YORK, NY 10034
Region:	STATE
DEC Region:	2
Site Status:	Active
Facility Id:	2-291110
Program Type:	PBS
UTM X:	591201.10197
UTM Y:	4525145.77695
Expiration Date:	10/03/2020
Site Type:	Apartment Building/Office Building

Affiliation Records:

Site Id:	13186
Affiliation Type:	Facility Owner
Company Name:	270 SEAMAN OWNERS CORPORATION
Contact Type:	AGENT
Contact Name:	JAY KATZ
Address1:	4819 13TH AVENUE
Address2:	Not reported
City:	BROOKLYN
State:	NY
Zip Code:	11219
Country Code:	001
Phone:	(718) 851-1100
EMail:	Not reported
Fax Number:	Not reported
Modified By:	NTFREEMA
Date Last Modified:	2015-08-17

Site Id:	13186
Affiliation Type:	Mail Contact
Company Name:	ROKOWSKY MANAGEMENT
Contact Type:	Not reported
Contact Name:	EROL UMERUSKI
Address1:	4819 13TH AVENUE
Address2:	Not reported
City:	BROOKLYN
State:	NY
Zip Code:	11219
Country Code:	001
Phone:	(718) 851-1100
EMail:	Not reported
Fax Number:	Not reported
Modified By:	NTFREEMA
Date Last Modified:	2015-08-17

Site Id:	13186
Affiliation Type:	Facility Operator
Company Name:	RESIDENTIAL BUILDING
Contact Type:	Not reported
Contact Name:	EROL UMERUSKI

RESIDENTIAL BUILDING (Continued) **U003390444**

Address1:	Not reported
Address2:	Not reported
City:	Not reported
State:	NN
Zip Code:	Not reported
Country Code:	001
Phone:	(347) 737-1118
EMail:	Not reported
Fax Number:	Not reported
Modified By:	MSBAPTIS
Date Last Modified:	2010-10-25

Site Id:	13186
Affiliation Type:	Emergency Contact
Company Name:	270 SEAMAN AVENUE OWNERS CORPORATION
Contact Type:	Not reported
Contact Name:	JAY KATZ
Address1:	Not reported
Address2:	Not reported
City:	Not reported
State:	NN
Zip Code:	Not reported
Country Code:	001
Phone:	(718) 851-1100
EMail:	Not reported
Fax Number:	Not reported
Modified By:	TRANSLAT
Date Last Modified:	2004-03-04

Tank Info:

Tank Number:	041
Tank Id:	19045
Material Code:	0003
Common Name of Substance:	#6 Fuel Oil (On-Site Consumption)

Equipment Records:

	A00 - Tank Internal Protection - None
	D01 - Pipe Type - Steel/Carbon Steel/Iron
	G03 - Tank Secondary Containment - Vault (w/o access)
	H00 - Tank Leak Detection - None
	L09 - Piping Leak Detection - Exempt Suction Piping
	B00 - Tank External Protection - None
	C00 - Pipe Location - No Piping
	F00 - Pipe External Protection - None
	J02 - Dispenser - Suction Dispenser
	I04 - Overfill - Product Level Gauge (A/G)
Tank Location:	Aboveground - contact with soil.... Tank bottom rests on soil, allowing no visual inspection.
Tank Type:	Steel/Carbon Steel/Iron
Tank Status:	In Service
Pipe Model:	Not reported
Install Date:	08/19/1953
Capacity Gallons:	5000
Tightness Test Method:	NN
Date Test:	Not reported

RESIDENTIAL BUILDING (Continued) **U003390444**

Next Test Date:	Not reported
Date Tank Closed:	Not reported
Register:	True
Modified By:	NTFREEMA
Last Modified:	04/14/2017
Material Name:	#4 fuel oil (on-site consumption)

P307 **CON EDISON** **NY MANIFEST** **S117738963**
NNW **270 SEAMAN AV** **N/A**
1/8-1/4 **NEW YORK, NY 10034**
0.164 mi.
868 ft. **Site 13 of 16 in cluster P**

Relative:
Higher

Actual:
52 ft.

NY MANIFEST:

Name:	CON EDISON
Address:	270 SEAMAN AV
City,State,Zip:	NEW YORK, NY 10034
Country:	USA
EPA ID:	NYP004720454
Facility Status:	Not reported
Location Address 1:	270 SEAMAN AV
Code:	BP
Location Address 2:	SB44325
Total Tanks:	Not reported
Location City:	NEW YORK
Location State:	NY
Location Zip:	10034
Location Zip 4:	Not reported

NY MANIFEST:

EPAID:	NYP004720454
Mailing Name:	CON EDISON
Mailing Contact:	CON EDISON
Mailing Address 1:	4 IRVING PL
Mailing Address 2:	15TH FL
Mailing City:	NEW YORK
Mailing State:	NY
Mailing Zip:	10003
Mailing Zip 4:	Not reported
Mailing Country:	USA
Mailing Phone:	Not reported

NY MANIFEST:

Document ID:	Not reported
Manifest Status:	Not reported
seq:	Not reported
Year:	Not reported
Trans1 State ID:	NJD003812047
Trans2 State ID:	Not reported
Generator Ship Date:	01/29/2015
Trans1 Recv Date:	01/29/2015
Trans2 Recv Date:	Not reported
TSD Site Recv Date:	02/11/2015
Part A Recv Date:	Not reported
Part B Recv Date:	Not reported
Generator EPA ID:	NYP004720454
Trans1 EPA ID:	Not reported
Trans2 EPA ID:	Not reported

CON EDISON (Continued) **S117738963**

TSDF ID 1:	PAD085690592
TSDF ID 2:	Not reported
Manifest Tracking Number:	002659449GBF
Import Indicator:	N
Export Indicator:	N
Discr Quantity Indicator:	Y
Discr Type Indicator:	N
Discr Residue Indicator:	N
Discr Partial Reject Indicator:	N
Discr Full Reject Indicator:	N
Manifest Ref Number:	Not reported
Alt Facility RCRA ID:	Not reported
Alt Facility Sign Date:	Not reported
MGMT Method Type Code:	H110
Waste Code:	Not reported
Waste Code:	Not reported
Waste Code:	Not reported
Waste Code:	Not reported
Waste Code:	Not reported
Waste Code:	Not reported
Quantity:	826
Units:	P - Pounds
Number of Containers:	1
Container Type:	TT - Cargo tank, tank trucks
Handling Method:	T Chemical, physical, or biological treatment.
Specific Gravity:	1
Waste Code:	D008
Waste Code 1_2:	Not reported
Waste Code 1_3:	Not reported
Waste Code 1_4:	Not reported
Waste Code 1_5:	Not reported
Waste Code 1_6:	Not reported

P308 **CON EDISON - SEAMAN AVE** **PA MANIFEST** **S118889075**
NNW **270 SEAMAN AVE** **N/A**
1/8-1/4 **NY, NY 10034**
0.164 mi.
868 ft. **Site 14 of 16 in cluster P**

Relative:
Higher

Actual:
52 ft.

Manifest Details:

Year:	2015
Manifest Number:	002659447GBF
Manifest Type:	TSD Copy
Generator EPA Id:	NYP004720447
Generator Date:	01/29/2015
Mailing Address:	Not reported
Mailing City,St,Zip:	Not reported
Contact Name:	Not reported
Contact Phone:	Not reported
TSD EPA Id:	Not reported
TSD Date:	Not reported
TSD Facility Name:	Republic Environmental Systems (Pennsylvania) LLC
TSD Facility Address:	2869 Sandstone Dr
TSD Facility City:	Hatfield
TSD Facility State:	PA
Facility Telephone:	Not reported
Page Number:	1

CON EDISON - SEAMAN AVE (Continued) **S118889075**

Line Number:	1
Waste Number:	D008
Container Number:	1
Container Type:	Cargo tanks (tank trucks)
Waste Quantity:	500
Unit:	Pounds
Handling Code:	Not reported
TSP EPA Id:	PAD085690592
Date TSP Sig:	Not reported

Year:	2015
Manifest Number:	002659449GBF
Manifest Type:	TSD Copy
Generator EPA Id:	NYP004720454
Generator Date:	01/29/2015
Mailing Address:	Not reported
Mailing City,St,Zip:	Not reported
Contact Name:	Not reported
Contact Phone:	Not reported
TSD EPA Id:	Not reported
TSD Date:	Not reported
TSD Facility Name:	Republic Environmental Systems (Pennsylvania) LLC
TSD Facility Address:	2869 Sandstone Dr
TSD Facility City:	Hatfield
TSD Facility State:	PA
Facility Telephone:	Not reported
Page Number:	1
Line Number:	1
Waste Number:	D008
Container Number:	1
Container Type:	Cargo tanks (tank trucks)
Waste Quantity:	500
Unit:	Pounds
Handling Code:	Not reported
TSP EPA Id:	PAD085690592
Date TSP Sig:	Not reported

P309 **CON EDISON** **NY MANIFEST** **S117738962**
NNW **270 SEAMAN AV** **N/A**
1/8-1/4 **NEW YORK, NY 10034**
0.164 mi.
868 ft. **Site 15 of 16 in cluster P**

Relative:
Higher

Actual:
52 ft.

NY MANIFEST:

Name:	CON EDISON
Address:	270 SEAMAN AV
City,State,Zip:	NEW YORK, NY 10034
Country:	USA
EPA ID:	NYP004720447
Facility Status:	Not reported
Location Address 1:	270 SEAMAN AV
Code:	BP
Location Address 2:	SB4424
Total Tanks:	Not reported
Location City:	NEW YORK
Location State:	NY
Location Zip:	10034
Location Zip 4:	Not reported

CON EDISON (Continued) **S117738962**

NY MANIFEST:

EPAID:	NYP004720447
Mailing Name:	CON EDISON
Mailing Contact:	CON EDISON
Mailing Address 1:	4 IRVING PL
Mailing Address 2:	15TH FL
Mailing City:	NEW YORK
Mailing State:	NY
Mailing Zip:	10003
Mailing Zip 4:	Not reported
Mailing Country:	USA
Mailing Phone:	Not reported

NY MANIFEST:

Document ID:	Not reported
Manifest Status:	Not reported
seq:	Not reported
Year:	Not reported
Trans1 State ID:	NJD003812047
Trans2 State ID:	Not reported
Generator Ship Date:	01/29/2015
Trans1 Recv Date:	01/29/2015
Trans2 Recv Date:	Not reported
TSD Site Recv Date:	02/11/2015
Part A Recv Date:	Not reported
Part B Recv Date:	Not reported
Generator EPA ID:	NYP004720447
Trans1 EPA ID:	Not reported
Trans2 EPA ID:	Not reported
TSDF ID 1:	PAD085690592
TSDF ID 2:	Not reported
Manifest Tracking Number:	002659447GBF
Import Indicator:	N
Export Indicator:	N
Discr Quantity Indicator:	Y
Discr Type Indicator:	N
Discr Residue Indicator:	N
Discr Partial Reject Indicator:	N
Discr Full Reject Indicator:	N
Manifest Ref Number:	Not reported
Alt Facility RCRA ID:	Not reported
Alt Facility Sign Date:	Not reported
MGMT Method Type Code:	H110
Waste Code:	Not reported
Waste Code:	Not reported
Waste Code:	Not reported
Waste Code:	Not reported
Waste Code:	Not reported
Waste Code:	Not reported
Quantity:	826
Units:	P - Pounds
Number of Containers:	1
Container Type:	TT - Cargo tank, tank trucks
Handling Method:	T Chemical, physical, or biological treatment.
Specific Gravity:	1
Waste Code:	D008

CON EDISON (Continued) **S117738962**

Waste Code 1_2:	Not reported
Waste Code 1_3:	Not reported
Waste Code 1_4:	Not reported
Waste Code 1_5:	Not reported
Waste Code 1_6:	Not reported

Q310 **CON EDISON** **RCRA NonGen / NLR** **1019905456**
SE **330 W 215TH ST** **FINDS** **NYP004809863**
1/8-1/4 **NEW YORK, NY 10034** **ECHO**
0.166 mi.
875 ft. **Site 11 of 14 in cluster Q**

Relative:
Lower

Actual:
19 ft.

RCRA-LQG:

Date Form Received by Agency:	2015-07-20 00:00:00.0
Handler Name:	CON EDISON
Handler Address:	330 W 215TH ST
Handler City,State,Zip:	NEW YORK, NY 10034
EPA ID:	NYP004809863
Contact Name:	THOMAS TEELING
Contact Address:	Not reported
Contact City,State,Zip:	Not reported
Contact Telephone:	212-460-3770
Contact Fax:	Not reported
Contact Email:	Not reported
Contact Title:	Not reported
EPA Region:	02
Land Type:	Private
Federal Waste Generator Description:	Not a generator, verified
Non-Notifier:	Not reported
Biennial Report Cycle:	Not reported
Accessibility:	Not reported
Active Site Indicator:	Not reported
State District Owner:	NY
State District:	NYSDEC R2
Mailing Address:	IRVING PL 15TH FL NE
Mailing City,State,Zip:	NEW YORK, NY 10003
Owner Name:	Not reported
Owner Type:	Not reported
Operator Name:	Not reported
Operator Type:	Not reported
Short-Term Generator Activity:	No
Importer Activity:	No
Mixed Waste Generator:	No
Transporter Activity:	No
Transfer Facility Activity:	No
Recycler Activity with Storage:	No
Small Quantity On-Site Burner Exemption:	No
Smelting Melting and Refining Furnace Exemption:	No
Underground Injection Control:	No
Off-Site Waste Receipt:	No
Universal Waste Indicator:	No
Universal Waste Destination Facility:	No
Federal Universal Waste:	No
Active Site Fed-Reg Treatment Storage and Disposal Facility:	Not reported
Active Site Converter Treatment storage and Disposal Facility:	Not reported
Active Site State-Reg Treatment Storage and Disposal Facility:	Not reported
Active Site State-Reg Handler:	---

CON EDISON (Continued) **1019905456**

Federal Facility Indicator:	Not reported
Hazardous Secondary Material Indicator:	NN
Sub-Part K Indicator:	Not reported
Commercial TSD Indicator:	No
Treatment Storage and Disposal Type:	Not reported
2018 GPRA Permit Baseline:	Not on the Baseline
2018 GPRA Renewals Baseline:	Not on the Baseline
Permit Renewals Workload Universe:	Not reported
Permit Workload Universe:	Not reported
Permit Progress Universe:	Not reported
Post-Closure Workload Universe:	Not reported
Closure Workload Universe:	Not reported
202 GPRA Corrective Action Baseline:	No
Corrective Action Workload Universe:	No
Subject to Corrective Action Universe:	No
Non-TSDFs Where RCRA CA has Been Imposed Universe:	No
TSDFs Potentially Subject to CA Under 3004 (u)/(v) Universe:	No
TSDFs Only Subject to CA under Discretionary Auth Universe:	No
Corrective Action Priority Ranking:	No NCAPS ranking
Environmental Control Indicator:	No
Institutional Control Indicator:	No
Human Exposure Controls Indicator:	N/A
Groundwater Controls Indicator:	N/A
Operating TSDF Universe:	Not reported
Full Enforcement Universe:	Not reported
Significant Non-Complier Universe:	No
Unaddressed Significant Non-Complier Universe:	No
Addressed Significant Non-Complier Universe:	No
Significant Non-Complier With a Compliance Schedule Universe:	No
Financial Assurance Required:	Not reported
Handler Date of Last Change:	2016-09-09 15:28:59.0
Recognized Trader-Importer:	No
Recognized Trader-Exporter:	No
Importer of Spent Lead Acid Batteries:	No
Exporter of Spent Lead Acid Batteries:	No
Recycler Activity Without Storage:	Not reported
Manifest Broker:	Not reported
Sub-Part P Indicator:	Not reported

Historic Generators:

Receive Date:	2015-07-20 00:00:00.0
Handler Name:	CON EDISON
Federal Waste Generator Description:	Small Quantity Generator
State District Owner:	NY
Large Quantity Handler of Universal Waste:	No
Recognized Trader Importer:	No
Recognized Trader Exporter:	No
Spent Lead Acid Battery Importer:	No
Spent Lead Acid Battery Exporter:	No
Current Record:	No
Non Storage Recycler Activity:	Not reported
Electronic Manifest Broker:	Not reported

Receive Date:	2015-07-20 00:00:00.0
Handler Name:	CON EDISON
Federal Waste Generator Description:	Not a generator, verified
State District Owner:	NY
Large Quantity Handler of Universal Waste:	No

CON EDISON (Continued) **1019905456**

Recognized Trader Importer:	No
Recognized Trader Exporter:	No
Spent Lead Acid Battery Importer:	No
Spent Lead Acid Battery Exporter:	No
Current Record:	Yes
Non Storage Recycler Activity:	Not reported
Electronic Manifest Broker:	Not reported

FINDS:
Registry ID: 110069679299

Click Here:

Environmental Interest/Information System:
RCRAInfo is a national information system that supports the Resource Conservation and Recovery Act (RCRA) program through the tracking of events and activities related to facilities that generate, transport, and treat, store, or dispose of hazardous waste. RCRAInfo allows RCRA program staff to track the notification, permit, compliance, and corrective action activities required under RCRA.

Click this hyperlink while viewing on your computer to access additional FINDS: detail in the EDR Site Report.

ECHO:

Envid:	1019905456
Registry ID:	110069679299
DFR URL:	http://echo.epa.gov/detailed-facility-report?fid=110069679299
Name:	CON EDISON
Address:	330 W 215TH ST
City,State,Zip:	NEW YORK, NY 10034

Q311 **CON EDISON SERVICE BOX: 24271** **RCRA NonGen / NLR** **1017779807**
SE **330 W 215TH ST & 9TH AVE E OF** **FINDS** **NYP004578241**
1/8-1/4 **NEW YORK, NY 10034**
0.166 mi.
875 ft. **Site 12 of 14 in cluster Q**

Relative:
Lower

Actual:
19 ft.

RCRA-LQG:

Date Form Received by Agency:	2014-07-27 00:00:00.0
Handler Name:	CON EDISON SERVICE BOX: 24271
Handler Address:	330 W 215TH ST & 9TH AVE E OF
Handler City,State,Zip:	NEW YORK, NY 10034
EPA ID:	NYP004578241
Contact Name:	THOMAS TEELING
Contact Address:	Not reported
Contact City,State,Zip:	Not reported
Contact Telephone:	212-460-3770
Contact Fax:	Not reported
Contact Email:	Not reported
Contact Title:	SENIOR SCIENTIST
EPA Region:	02
Land Type:	Private
Federal Waste Generator Description:	Not a generator, verified
Non-Notifier:	Not reported
Biennial Report Cycle:	Not reported
Accessibility:	Not reported

CON EDISON SERVICE BOX: 24271 (Continued) **1017779807**

Active Site Indicator:	Not reported
State District Owner:	NY
State District:	NYSDEC R2
Mailing Address:	IRVING PL, 15TH FL NE
Mailing City,State,Zip:	NEW YORK, NY 10003
Owner Name:	Not reported
Owner Type:	Not reported
Operator Name:	Not reported
Operator Type:	Not reported
Short-Term Generator Activity:	No
Importer Activity:	No
Mixed Waste Generator:	No
Transporter Activity:	No
Transfer Facility Activity:	No
Recycler Activity with Storage:	No
Small Quantity On-Site Burner Exemption:	No
Smelting Melting and Refining Furnace Exemption:	No
Underground Injection Control:	No
Off-Site Waste Receipt:	No
Universal Waste Indicator:	No
Universal Waste Destination Facility:	No
Federal Universal Waste:	No
Active Site Fed-Reg Treatment Storage and Disposal Facility:	Not reported
Active Site Converter Treatment storage and Disposal Facility:	Not reported
Active Site State-Reg Treatment Storage and Disposal Facility:	Not reported
Active Site State-Reg Handler:	---
Federal Facility Indicator:	Not reported
Hazardous Secondary Material Indicator:	NN
Sub-Part K Indicator:	Not reported
Commercial TSD Indicator:	No
Treatment Storage and Disposal Type:	Not reported
2018 GPRA Permit Baseline:	Not on the Baseline
2018 GPRA Renewals Baseline:	Not on the Baseline
Permit Renewals Workload Universe:	Not reported
Permit Workload Universe:	Not reported
Permit Progress Universe:	Not reported
Post-Closure Workload Universe:	Not reported
Closure Workload Universe:	Not reported
202 GPRA Corrective Action Baseline:	No
Corrective Action Workload Universe:	No
Subject to Corrective Action Universe:	No
Non-TSDFs Where RCRA CA has Been Imposed Universe:	No
TSDFs Potentially Subject to CA Under 3004 (u)/(v) Universe:	No
TSDFs Only Subject to CA under Discretionary Auth Universe:	No
Corrective Action Priority Ranking:	No NCAPS ranking
Environmental Control Indicator:	No
Institutional Control Indicator:	No
Human Exposure Controls Indicator:	N/A
Groundwater Controls Indicator:	N/A
Operating TSDF Universe:	Not reported
Full Enforcement Universe:	Not reported
Significant Non-Complier Universe:	No
Unaddressed Significant Non-Complier Universe:	No
Addressed Significant Non-Complier Universe:	No
Significant Non-Complier With a Compliance Schedule Universe:	No
Financial Assurance Required:	Not reported
Handler Date of Last Change:	2015-02-11 11:48:56.0

CON EDISON SERVICE BOX: 24271 (Continued) **1017779807**

Recognized Trader-Importer:	No
Recognized Trader-Exporter:	No
Importer of Spent Lead Acid Batteries:	No
Exporter of Spent Lead Acid Batteries:	No
Recycler Activity Without Storage:	Not reported
Manifest Broker:	Not reported
Sub-Part P Indicator:	Not reported

Historic Generators:

Receive Date:	2014-06-27 00:00:00.0
Handler Name:	CON EDISON
Federal Waste Generator Description:	Large Quantity Generator
State District Owner:	NY
Large Quantity Handler of Universal Waste:	No
Recognized Trader Importer:	No
Recognized Trader Exporter:	No
Spent Lead Acid Battery Importer:	No
Spent Lead Acid Battery Exporter:	No
Current Record:	No
Non Storage Recycler Activity:	Not reported
Electronic Manifest Broker:	Not reported

Receive Date:	2014-06-27 00:00:00.0
Handler Name:	CON EDISON
Federal Waste Generator Description:	Not a generator, verified
State District Owner:	NY
Large Quantity Handler of Universal Waste:	No
Recognized Trader Importer:	No
Recognized Trader Exporter:	No
Spent Lead Acid Battery Importer:	No
Spent Lead Acid Battery Exporter:	No
Current Record:	No
Non Storage Recycler Activity:	Not reported
Electronic Manifest Broker:	Not reported

Receive Date:	2014-07-27 00:00:00.0
Handler Name:	CON EDISON SERVICE BOX: 24271
Federal Waste Generator Description:	Not a generator, verified
State District Owner:	NY
Large Quantity Handler of Universal Waste:	No
Recognized Trader Importer:	No
Recognized Trader Exporter:	No
Spent Lead Acid Battery Importer:	No
Spent Lead Acid Battery Exporter:	No
Current Record:	Yes
Non Storage Recycler Activity:	Not reported
Electronic Manifest Broker:	Not reported

FINDS:

Registry ID: 110063823279

Click Here:

Environmental Interest/Information System:

RCRAInfo is a national information system that supports the Resource Conservation and Recovery Act (RCRA) program through the tracking of events and activities related to facilities that generate, transport,

CON EDISON SERVICE BOX: 24271 (Continued) **1017779807**

and treat, store, or dispose of hazardous waste. RCRAInfo allows RCRA program staff to track the notification, permit, compliance, and corrective action activities required under RCRA.

Click this hyperlink while viewing on your computer to access additional FINDS: detail in the EDR Site Report.

Q312 **CON EDISON** **NJ MANIFEST** **S120674172**
SE **330 W 215TH ST** **N/A**
1/8-1/4 **NEW YORK, NY 10034**
0.166 mi.
875 ft. **Site 13 of 14 in cluster Q**

Relative:
Lower

Actual:
19 ft.

NJ MANIFEST:

EPA Id:	NYP004809863
Mail Address:	IRVING PL 15TH FL NE
Mail City/State/Zip:	NEW YORK, NY 10003
Facility Phone:	Not reported
Emergency Phone:	Not reported
Contact:	THOMAS TEELING
Comments:	Not reported
SIC Code:	Not reported
County:	NY061
Municipal:	Not reported
Previous EPA Id:	Not reported
Gen Flag:	Not reported
Trans Flag:	Not reported
TSDF Flag:	Not reported
Name Change:	Not reported
Date Change:	Not reported

Manifest:

Manifest Number:	014466915JJK
EPA ID:	NYP004809863
Date Shipped:	7/20/2015
TSDF EPA ID:	NJD002200046
Transporter EPA ID:	NJ0000027193
Transporter 2 EPA ID:	Not reported
Transporter 3 EPA ID:	Not reported
Transporter 4 EPA ID:	Not reported
Transporter 5 EPA ID:	Not reported
Transporter 6 EPA ID:	Not reported
Transporter 7 EPA ID:	Not reported
Transporter 8 EPA ID:	Not reported
Transporter 9 EPA ID:	Not reported
Transporter 10 EPA ID:	Not reported
Date Trans1 Transported Waste:	Not reported
Date Trans2 Transported Waste:	Not reported
Date Trans3 Transported Waste:	Not reported
Date Trans4 Transported Waste:	Not reported
Date Trans5 Transported Waste:	Not reported
Date Trans6 Transported Waste:	Not reported
Date Trans7 Transported Waste:	Not reported
Date Trans8 Transported Waste:	Not reported
Date Trans9 Transported Waste:	Not reported
Date Trans10 Transported Waste:	Not reported
Date TSDF Received Waste:	Not reported
TSDF EPA Facility Name:	Not reported
QTY Units:	Not reported

CON EDISON (Continued) **S120674172**

Transporter SEQ ID:	Not reported
Transporter-1 Date:	Not reported
Waste SEQ ID:	Not reported
Waste Type Code 2:	Not reported
Waste Type Code 3:	Not reported
Waste Type Code 4:	Not reported
Waste Type Code 5:	Not reported
Waste Type Code 6:	Not reported
Date Accepted:	Not reported
Manifest Discrepancy Type:	Not reported
Data Entry Number:	Not reported
Was Load Rejected:	NEW YORK, NY 10003
Reason Load Was Rejected:	Not reported

P313 **240 SEAMAN AVENUE LLC** **NY AST** **A100175130**
NW **571 W 215TH STREET** **N/A**
1/8-1/4 **NEW YORK, NY 10034**
0.168 mi.
888 ft. **Site 16 of 16 in cluster P**

Relative:
Higher

Actual:
61 ft.

AST:

Name:	240 SEAMAN AVENUE LLC
Address:	571 W 215TH STREET
City,State,Zip:	NEW YORK, NY 10034
Region:	STATE
DEC Region:	2
Site Status:	Active
Facility Id:	2-400181
Program Type:	PBS
UTM X:	591118.24092
UTM Y:	4525080.27990
Expiration Date:	06/01/2024
Site Type:	Apartment Building/Office Building

Affiliation Records:

Site Id:	19085
Affiliation Type:	Mail Contact
Company Name:	240 SEAMAN AVENUE LLC
Contact Type:	MANAGING AGENT
Contact Name:	MICHAEL MOSKOWITZ
Address1:	P.O. BOX 3073
Address2:	Not reported
City:	NEW YORK
State:	NY
Zip Code:	10163
Country Code:	001
Phone:	(212) 267-9600
EMail:	ALL@MOSSMGMT.COM
Fax Number:	Not reported
Modified By:	JSMACRI
Date Last Modified:	2019-04-09

Site Id:	19085
Affiliation Type:	Emergency Contact
Company Name:	240 SEAMAN AVENUE LLC
Contact Type:	Not reported

240 SEAMAN AVENUE LLC (Continued) **A100175130**

Contact Name:	EWIN MEDINA
Address1:	Not reported
Address2:	Not reported
City:	Not reported
State:	NN
Zip Code:	Not reported
Country Code:	999
Phone:	(347) 679-6527
EMail:	Not reported
Fax Number:	Not reported
Modified By:	JSMACRI
Date Last Modified:	2019-04-09

Site Id:	19085
Affiliation Type:	Facility Owner
Company Name:	240 SEAMAN AVENUE LLC
Contact Type:	MANAGING AGENT
Contact Name:	MICHAEL MOSKOWITZ
Address1:	P.O. BOX 3073
Address2:	Not reported
City:	NEW YORK
State:	NY
Zip Code:	10163
Country Code:	001
Phone:	(212) 267-9600
EMail:	ALL@MOSSMGMT.COM
Fax Number:	Not reported
Modified By:	JSMACRI
Date Last Modified:	2019-04-09

Site Id:	19085
Affiliation Type:	Facility Operator
Company Name:	240 SEAMAN AVENUE LLC
Contact Type:	Not reported
Contact Name:	EDWIN MEDINA
Address1:	Not reported
Address2:	Not reported
City:	Not reported
State:	NN
Zip Code:	Not reported
Country Code:	999
Phone:	(917) 291-7639
EMail:	Not reported
Fax Number:	Not reported
Modified By:	JSMACRI
Date Last Modified:	2019-04-09

Tank Info:

Tank Number:	001
Tank Id:	24597
Material Code:	0002
Common Name of Substance:	#4 Fuel Oil (On-Site Consumption)

Equipment Records:

K00 - Spill Prevention - None

240 SEAMAN AVENUE LLC (Continued) **A100175130**

A00 - Tank Internal Protection - None
B01 - Tank External Protection - Painted/Asphalt Coating
F01 - Pipe External Protection - Painted/Asphalt Coating
H00 - Tank Leak Detection - None
L09 - Piping Leak Detection - Exempt Suction Piping
D08 - Pipe Type - Equivalent Technology
E00 - Piping Secondary Containment - None
I04 - Overfill - Product Level Gauge (A/G)
C01 - Pipe Location - Aboveground
G00 - Tank Secondary Containment - None
J02 - Dispenser - Suction Dispenser

Tank Location:	Aboveground - on saddles, legs, racks, etc.... Tank bottom is elevated above grade or tank pad, allowing visual inspection.
Tank Type:	Steel/Carbon Steel/Iron
Tank Status:	In Service
Pipe Model:	Not reported
Install Date:	09/30/2000
Capacity Gallons:	3000
Tightness Test Method:	NN
Date Test:	Not reported
Next Test Date:	Not reported
Date Tank Closed:	Not reported
Register:	True
Modified By:	NTFREEMA
Last Modified:	04/14/2017
Material Name:	#4 fuel oil (on-site consumption)

S314 **230 SEAMAN AVE** **NY AST** **U003391624**
WNW **230 SEAMAN AVE** **N/A**
1/8-1/4 **NEW YORK, NY 10034**
0.171 mi.
902 ft. **Site 3 of 8 in cluster S**

Relative:
Higher

Actual:
58 ft.

AST:

Name:	230 SEAMAN AVE
Address:	230 SEAMAN AVE
City,State,Zip:	NEW YORK, NY 10034
Region:	STATE
DEC Region:	2
Site Status:	Active
Facility Id:	2-402346
Program Type:	PBS
UTM X:	591106.98321
UTM Y:	4525053.57583
Expiration Date:	12/14/2022
Site Type:	Apartment Building/Office Building

Affiliation Records:

Site Id:	19268
Affiliation Type:	Facility Owner
Company Name:	230 SEAMAN ASSOCIATES, LLC.
Contact Type:	MANAGING AGENT
Contact Name:	JAMES CATUOGNO
Address1:	5925 BROADWAY
Address2:	Not reported
City:	BRONX
State:	NY
Zip Code:	10463

230 SEAMAN AVE (Continued) **U003391624**

Country Code:	001
Phone:	(718) 884-7676
EMail:	Not reported
Fax Number:	Not reported
Modified By:	DMPOKRZY
Date Last Modified:	2017-12-19

Site Id:	19268
Affiliation Type:	Mail Contact
Company Name:	LEMLE & WOLFF, INC.
Contact Type:	Not reported
Contact Name:	KASMIN GARCIA
Address1:	5925 BROADWAY
Address2:	Not reported
City:	BRONX
State:	NY
Zip Code:	10463
Country Code:	001
Phone:	(718) 884-7676
EMail:	KGARCIA@LEMLEWOLFF.COM
Fax Number:	Not reported
Modified By:	DMPOKRZY
Date Last Modified:	2017-12-19

Site Id:	19268
Affiliation Type:	Facility Operator
Company Name:	230 SEAMAN AVE
Contact Type:	Not reported
Contact Name:	LEMLE & WOLFF INC
Address1:	Not reported
Address2:	Not reported
City:	Not reported
State:	NN
Zip Code:	Not reported
Country Code:	001
Phone:	(718) 884-7676
EMail:	Not reported
Fax Number:	Not reported
Modified By:	TRANSLAT
Date Last Modified:	2004-03-04

Site Id:	19268
Affiliation Type:	Emergency Contact
Company Name:	230 SEAMAN ASSOCIATES, LLC.
Contact Type:	Not reported
Contact Name:	LEMLE & WOLFF INC
Address1:	Not reported
Address2:	Not reported
City:	Not reported
State:	NN
Zip Code:	Not reported
Country Code:	001
Phone:	(718) 884-7676
EMail:	Not reported
Fax Number:	Not reported
Modified By:	TRANSLAT
Date Last Modified:	2004-03-04

230 SEAMAN AVE (Continued) **U003391624**

Tank Info:

Tank Number:	009
Tank Id:	21912
Material Code:	0001
Common Name of Substance:	#2 Fuel Oil (On-Site Consumption)

Equipment Records:

F00 - Pipe External Protection - None
E00 - Piping Secondary Containment - None
H00 - Tank Leak Detection - None
A00 - Tank Internal Protection - None
B01 - Tank External Protection - Painted/Asphalt Coating
D01 - Pipe Type - Steel/Carbon Steel/Iron
K00 - Spill Prevention - None
L00 - Piping Leak Detection - None
C03 - Pipe Location - Aboveground/Underground Combination
G00 - Tank Secondary Containment - None
J02 - Dispenser - Suction Dispenser
I05 - Overfill - Vent Whistle

Tank Location:	Aboveground - contact with soil.... Tank bottom rests on soil, allowing no visual inspection.
Tank Type:	Steel/Carbon Steel/Iron
Tank Status:	In Service
Pipe Model:	Not reported
Install Date:	05/28/1926
Capacity Gallons:	5000
Tightness Test Method:	NN
Date Test:	Not reported
Next Test Date:	Not reported
Date Tank Closed:	Not reported
Register:	True
Modified By:	DMPOKRZY
Last Modified:	12/19/2017
Material Name:	#2 fuel oil (on-site consumption)

O315 **CON EDISON** **RCRA NonGen / NLR** **1019906626**
SSW **10TH AVE & W 212TH ST** **FINDS** **NYP004824492**
1/8-1/4 **NEW YORK, NY 10034** **ECHO**
0.172 mi.
907 ft. **Site 4 of 10 in cluster O**

Relative:
Lower

Actual:
18 ft.

RCRA-LQG:

Date Form Received by Agency:	2015-08-15 00:00:00.0
Handler Name:	CON EDISON
Handler Address:	10TH AVE & W 212TH ST
Handler City,State,Zip:	NEW YORK, NY 10034
EPA ID:	NYP004824492
Contact Name:	THOMAS TEELING
Contact Address:	Not reported
Contact City,State,Zip:	Not reported
Contact Telephone:	212-460-3770
Contact Fax:	Not reported
Contact Email:	Not reported
Contact Title:	Not reported
EPA Region:	02
Land Type:	Private

CON EDISON (Continued) **1019906626**

Federal Waste Generator Description:	Not a generator, verified
Non-Notifier:	Not reported
Biennial Report Cycle:	Not reported
Accessibility:	Not reported
Active Site Indicator:	Not reported
State District Owner:	NY
State District:	NYSDEC R2
Mailing Address:	IRVING PL 15TH FL NE
Mailing City,State,Zip:	NEW YORK, NY 10003
Owner Name:	Not reported
Owner Type:	Not reported
Operator Name:	Not reported
Operator Type:	Not reported
Short-Term Generator Activity:	No
Importer Activity:	No
Mixed Waste Generator:	No
Transporter Activity:	No
Transfer Facility Activity:	No
Recycler Activity with Storage:	No
Small Quantity On-Site Burner Exemption:	No
Smelting Melting and Refining Furnace Exemption:	No
Underground Injection Control:	No
Off-Site Waste Receipt:	No
Universal Waste Indicator:	No
Universal Waste Destination Facility:	No
Federal Universal Waste:	No
Active Site Fed-Reg Treatment Storage and Disposal Facility:	Not reported
Active Site Converter Treatment storage and Disposal Facility:	Not reported
Active Site State-Reg Treatment Storage and Disposal Facility:	Not reported
Active Site State-Reg Handler:	---
Federal Facility Indicator:	Not reported
Hazardous Secondary Material Indicator:	NN
Sub-Part K Indicator:	Not reported
Commercial TSD Indicator:	No
Treatment Storage and Disposal Type:	Not reported
2018 GPRA Permit Baseline:	Not on the Baseline
2018 GPRA Renewals Baseline:	Not on the Baseline
Permit Renewals Workload Universe:	Not reported
Permit Workload Universe:	Not reported
Permit Progress Universe:	Not reported
Post-Closure Workload Universe:	Not reported
Closure Workload Universe:	Not reported
202 GPRA Corrective Action Baseline:	No
Corrective Action Workload Universe:	No
Subject to Corrective Action Universe:	No
Non-TSDFs Where RCRA CA has Been Imposed Universe:	No
TSDFs Potentially Subject to CA Under 3004 (u)/(v) Universe:	No
TSDFs Only Subject to CA under Discretionary Auth Universe:	No
Corrective Action Priority Ranking:	No NCAPS ranking
Environmental Control Indicator:	No
Institutional Control Indicator:	No
Human Exposure Controls Indicator:	N/A
Groundwater Controls Indicator:	N/A
Operating TSDF Universe:	Not reported
Full Enforcement Universe:	Not reported
Significant Non-Complier Universe:	No
Unaddressed Significant Non-Complier Universe:	No

CON EDISON (Continued) **1019906626**

Addressed Significant Non-Complier Universe:	No
Significant Non-Complier With a Compliance Schedule Universe:	No
Financial Assurance Required:	Not reported
Handler Date of Last Change:	2016-09-09 15:28:59.0
Recognized Trader-Importer:	No
Recognized Trader-Exporter:	No
Importer of Spent Lead Acid Batteries:	No
Exporter of Spent Lead Acid Batteries:	No
Recycler Activity Without Storage:	Not reported
Manifest Broker:	Not reported
Sub-Part P Indicator:	Not reported

Historic Generators:

Receive Date:	2015-08-15 00:00:00.0
Handler Name:	CON EDISON
Federal Waste Generator Description:	Small Quantity Generator
State District Owner:	NY
Large Quantity Handler of Universal Waste:	No
Recognized Trader Importer:	No
Recognized Trader Exporter:	No
Spent Lead Acid Battery Importer:	No
Spent Lead Acid Battery Exporter:	No
Current Record:	No
Non Storage Recycler Activity:	Not reported
Electronic Manifest Broker:	Not reported

Receive Date:	2015-08-15 00:00:00.0
Handler Name:	CON EDISON
Federal Waste Generator Description:	Not a generator, verified
State District Owner:	NY
Large Quantity Handler of Universal Waste:	No
Recognized Trader Importer:	No
Recognized Trader Exporter:	No
Spent Lead Acid Battery Importer:	No
Spent Lead Acid Battery Exporter:	No
Current Record:	Yes
Non Storage Recycler Activity:	Not reported
Electronic Manifest Broker:	Not reported

FINDS:

Registry ID: 110069667916

Click Here:

Environmental Interest/Information System:

RCRAInfo is a national information system that supports the Resource Conservation and Recovery Act (RCRA) program through the tracking of events and activities related to facilities that generate, transport, and treat, store, or dispose of hazardous waste. RCRAInfo allows RCRA program staff to track the notification, permit, compliance, and corrective action activities required under RCRA.

Click this hyperlink while viewing on your computer to access additional FINDS: detail in the EDR Site Report.

ECHO:

Envid: 1019906626

CON EDISON (Continued) **1019906626**

Registry ID:	110069667916
DFR URL:	http://echo.epa.gov/detailed-facility-report?fid=110069667916
Name:	CON EDISON
Address:	10TH AVE & W 212TH ST
City,State,Zip:	NEW YORK, NY 10034

O316 SSW 1/8-1/4 0.172 mi. 907 ft. **CON EDISON MANHOLE 410** **RCRA NonGen / NLR** **1014919041**
W 212TH ST & 10TH AVE **NJ MANIFEST** **NYP004231957**
NEW YORK, NY 10034 **NY MANIFEST**

Site 5 of 10 in cluster O

Relative: Lower

Actual: 18 ft.

RCRA-LQG:

Date Form Received by Agency:	2011-04-21 00:00:00.0
Handler Name:	CON EDISON MANHOLE 410
Handler Address:	W 212TH ST & 10TH AVE
Handler City,State,Zip:	NEW YORK, NY 10034
EPA ID:	NYP004231957
Contact Name:	DONALD SENNO
Contact Address:	Not reported
Contact City,State,Zip:	Not reported
Contact Telephone:	914-925-6219
Contact Fax:	Not reported
Contact Email:	Not reported
Contact Title:	SR SPECIALIST
EPA Region:	02
Land Type:	Private
Federal Waste Generator Description:	Not a generator, verified
Non-Notifier:	Not reported
Biennial Report Cycle:	Not reported
Accessibility:	Not reported
Active Site Indicator:	Not reported
State District Owner:	NY
State District:	NYSDEC R2
Mailing Address:	IRVING PLAZA RM 828
Mailing City,State,Zip:	NEW YORK, NY 10003
Owner Name:	Not reported
Owner Type:	Not reported
Operator Name:	Not reported
Operator Type:	Not reported
Short-Term Generator Activity:	No
Importer Activity:	No
Mixed Waste Generator:	No
Transporter Activity:	No
Transfer Facility Activity:	No
Recycler Activity with Storage:	No
Small Quantity On-Site Burner Exemption:	No
Smelting Melting and Refining Furnace Exemption:	No
Underground Injection Control:	No
Off-Site Waste Receipt:	No
Universal Waste Indicator:	No
Universal Waste Destination Facility:	No
Federal Universal Waste:	No
Active Site Fed-Reg Treatment Storage and Disposal Facility:	Not reported
Active Site Converter Treatment storage and Disposal Facility:	Not reported
Active Site State-Reg Treatment Storage and Disposal Facility:	Not reported
Active Site State-Reg Handler:	---
Federal Facility Indicator:	Not reported

CON EDISON MANHOLE 410 (Continued) **1014919041**

Hazardous Secondary Material Indicator:	NN
Sub-Part K Indicator:	Not reported
Commercial TSD Indicator:	No
Treatment Storage and Disposal Type:	Not reported
2018 GPRA Permit Baseline:	Not on the Baseline
2018 GPRA Renewals Baseline:	Not on the Baseline
Permit Renewals Workload Universe:	Not reported
Permit Workload Universe:	Not reported
Permit Progress Universe:	Not reported
Post-Closure Workload Universe:	Not reported
Closure Workload Universe:	Not reported
202 GPRA Corrective Action Baseline:	No
Corrective Action Workload Universe:	No
Subject to Corrective Action Universe:	No
Non-TSDFs Where RCRA CA has Been Imposed Universe:	No
TSDFs Potentially Subject to CA Under 3004 (u)/(v) Universe:	No
TSDFs Only Subject to CA under Discretionary Auth Universe:	No
Corrective Action Priority Ranking:	No NCAPS ranking
Environmental Control Indicator:	No
Institutional Control Indicator:	No
Human Exposure Controls Indicator:	N/A
Groundwater Controls Indicator:	N/A
Operating TSDF Universe:	Not reported
Full Enforcement Universe:	Not reported
Significant Non-Complier Universe:	No
Unaddressed Significant Non-Complier Universe:	No
Addressed Significant Non-Complier Universe:	No
Significant Non-Complier With a Compliance Schedule Universe:	No
Financial Assurance Required:	Not reported
Handler Date of Last Change:	2011-10-26 11:09:45.0
Recognized Trader-Importer:	No
Recognized Trader-Exporter:	No
Importer of Spent Lead Acid Batteries:	No
Exporter of Spent Lead Acid Batteries:	No
Recycler Activity Without Storage:	Not reported
Manifest Broker:	Not reported
Sub-Part P Indicator:	Not reported

Handler - Owner Operator:

Owner/Operator Indicator:	Operator
Owner/Operator Name:	CONSOLIDATED EDISON COMPANY OF NY, INC.
Legal Status:	Private
Date Became Current:	2011-03-22 00:00:00.
Date Ended Current:	Not reported
Owner/Operator Address:	4 IRVING PLACE, 15TH FL
Owner/Operator City,State,Zip:	NEW YORK, NY 10003
Owner/Operator Telephone:	Not reported
Owner/Operator Telephone Ext:	Not reported
Owner/Operator Fax:	Not reported
Owner/Operator Email:	Not reported

Owner/Operator Indicator:	Owner
Owner/Operator Name:	CONSOLIDATED EDISON COMPANY OF NY, INC.
Legal Status:	Private
Date Became Current:	2011-03-22 00:00:00.
Date Ended Current:	Not reported
Owner/Operator Address:	4 IRVING PLACE, 15TH FL
Owner/Operator City,State,Zip:	NEW YORK, NY 10003

CON EDISON MANHOLE 410 (Continued) **1014919041**

Owner/Operator Telephone:	Not reported
Owner/Operator Telephone Ext:	Not reported
Owner/Operator Fax:	Not reported
Owner/Operator Email:	Not reported

Historic Generators:

Receive Date:	2012-03-06 00:00:00.0
Handler Name:	CON EDISON - MANHOLE 410
Federal Waste Generator Description:	Large Quantity Generator
State District Owner:	NY
Large Quantity Handler of Universal Waste:	No
Recognized Trader Importer:	No
Recognized Trader Exporter:	No
Spent Lead Acid Battery Importer:	No
Spent Lead Acid Battery Exporter:	No
Current Record:	No
Non Storage Recycler Activity:	Not reported
Electronic Manifest Broker:	Not reported

Receive Date:	2011-03-22 00:00:00.0
Handler Name:	CON EDISON MANHOLE 410
Federal Waste Generator Description:	Conditionally Exempt Small Quantity Generator
State District Owner:	NY
Large Quantity Handler of Universal Waste:	No
Recognized Trader Importer:	No
Recognized Trader Exporter:	No
Spent Lead Acid Battery Importer:	No
Spent Lead Acid Battery Exporter:	No
Current Record:	No
Non Storage Recycler Activity:	Not reported
Electronic Manifest Broker:	Not reported

Receive Date:	2011-04-21 00:00:00.0
Handler Name:	CON EDISON MANHOLE 410
Federal Waste Generator Description:	Not a generator, verified
State District Owner:	NY
Large Quantity Handler of Universal Waste:	No
Recognized Trader Importer:	No
Recognized Trader Exporter:	No
Spent Lead Acid Battery Importer:	No
Spent Lead Acid Battery Exporter:	No
Current Record:	Yes
Non Storage Recycler Activity:	Not reported
Electronic Manifest Broker:	Not reported

List of NAICS Codes and Descriptions:

NAICS Code:	221122
NAICS Description:	ELECTRIC POWER DISTRIBUTION

NJ MANIFEST:

EPA Id:	NYP004231957
Mail Address:	IRVING PLACE
Mail City/State/Zip:	NEW YORK, NY 10003
Facility Phone:	Not reported
Emergency Phone:	Not reported

CON EDISON MANHOLE 410 (Continued) **1014919041**

Contact:	DENNIS HUACON
Comments:	Not reported
SIC Code:	Not reported
County:	NY061
Municipal:	Not reported
Previous EPA Id:	Not reported
Gen Flag:	Not reported
Trans Flag:	Not reported
TSDF Flag:	Not reported
Name Change:	Not reported
Date Change:	Not reported

Manifest:

Manifest Number:	007019018JJK
EPA ID:	NYP004231957
Date Shipped:	3/22/2011
TSDF EPA ID:	NJD002200046
Transporter EPA ID:	NJ0000027193
Transporter 2 EPA ID:	Not reported
Transporter 3 EPA ID:	Not reported
Transporter 4 EPA ID:	Not reported
Transporter 5 EPA ID:	Not reported
Transporter 6 EPA ID:	Not reported
Transporter 7 EPA ID:	Not reported
Transporter 8 EPA ID:	Not reported
Transporter 9 EPA ID:	Not reported
Transporter 10 EPA ID:	Not reported
Date Trans1 Transported Waste:	Not reported
Date Trans2 Transported Waste:	Not reported
Date Trans3 Transported Waste:	Not reported
Date Trans4 Transported Waste:	Not reported
Date Trans5 Transported Waste:	Not reported
Date Trans6 Transported Waste:	Not reported
Date Trans7 Transported Waste:	Not reported
Date Trans8 Transported Waste:	Not reported
Date Trans9 Transported Waste:	Not reported
Date Trans10 Transported Waste:	Not reported
Date TSDF Received Waste:	Not reported
TSDF EPA Facility Name:	Not reported
QTY Units:	Not reported
Transporter SEQ ID:	Not reported
Transporter-1 Date:	Not reported
Waste SEQ ID:	Not reported
Waste Type Code 2:	Not reported
Waste Type Code 3:	Not reported
Waste Type Code 4:	Not reported
Waste Type Code 5:	Not reported
Waste Type Code 6:	Not reported
Date Accepted:	Not reported
Manifest Discrepancy Type:	Not reported
Data Entry Number:	Not reported
Was Load Rejected:	NEW YORK, NY 10003
Reason Load Was Rejected:	Not reported

Waste:

Manifest Year:	Not reported
Waste Code:	D018
Hand Code:	H141

CON EDISON MANHOLE 410 (Continued) **1014919041**

Quantity: 500.00 gallons

NY MANIFEST:

Name:	CONSOLIDATED EDISON
Address:	W 212TH ST & 10TH AVE
City,State,Zip:	NEW YORK, NY 10034
Country:	USA
EPA ID:	NYP004231957
Facility Status:	Not reported
Location Address 1:	W 212TH ST & 10TH AVE
Code:	BP
Location Address 2:	Not reported
Total Tanks:	Not reported
Location City:	NEW YORK
Location State:	NY
Location Zip:	10034
Location Zip 4:	Not reported

NY MANIFEST:

EPAID:	NYP004231957
Mailing Name:	CONSOLIDATED EDISON
Mailing Contact:	TOM TEELING
Mailing Address 1:	4 IRVING PLACE RM 828
Mailing Address 2:	Not reported
Mailing City:	NEW YORK
Mailing State:	NY
Mailing Zip:	10003
Mailing Zip 4:	Not reported
Mailing Country:	USA
Mailing Phone:	2124603770

NY MANIFEST:

Document ID:	Not reported
Manifest Status:	Not reported
seq:	Not reported
Year:	Not reported
Trans1 State ID:	NJ0000027193
Trans2 State ID:	Not reported
Generator Ship Date:	03/22/2011
Trans1 Recv Date:	03/22/2011
Trans2 Recv Date:	Not reported
TSD Site Recv Date:	03/23/2011
Part A Recv Date:	Not reported
Part B Recv Date:	Not reported
Generator EPA ID:	NYP004231957
Trans1 EPA ID:	Not reported
Trans2 EPA ID:	Not reported
TSDF ID 1:	NJD002200046
TSDF ID 2:	Not reported
Manifest Tracking Number:	007019018JJK
Import Indicator:	N
Export Indicator:	N
Discr Quantity Indicator:	N
Discr Type Indicator:	N

CON EDISON MANHOLE 410 (Continued) **1014919041**

Discr Residue Indicator:	N
Discr Partial Reject Indicator:	N
Discr Full Reject Indicator:	N
Manifest Ref Number:	Not reported
Alt Facility RCRA ID:	Not reported
Alt Facility Sign Date:	Not reported
MGMT Method Type Code:	H141
Waste Code:	Not reported
Waste Code:	Not reported
Waste Code:	Not reported
Waste Code:	Not reported
Waste Code:	Not reported
Waste Code:	Not reported
Quantity:	500
Units:	G - Gallons (liquids only)* (8.3 pounds)
Number of Containers:	1
Container Type:	TT - Cargo tank, tank trucks
Handling Method:	L Landfill.
Specific Gravity:	1
Waste Code:	D018
Waste Code 1_2:	D008
Waste Code 1_3:	D001
Waste Code 1_4:	Not reported
Waste Code 1_5:	Not reported
Waste Code 1_6:	Not reported

O317 **CON EDISON - W 212 ST & 10TH AVE** **PA MANIFEST** **S118889089**
SSW **W 212TH ST & 10TH AVE** **N/A**
1/8-1/4 **MANHATTAN, NY 10034**
0.172 mi.
907 ft. **Site 6 of 10 in cluster O**

Relative:
Lower

Actual:
18 ft.

Manifest Details:

Year:	2015
Manifest Number:	002659377GBF
Manifest Type:	TSD Copy
Generator EPA Id:	NYP004715942
Generator Date:	01/15/2015
Mailing Address:	Not reported
Mailing City,St,Zip:	Not reported
Contact Name:	Not reported
Contact Phone:	Not reported
TSD EPA Id:	Not reported
TSD Date:	Not reported
TSD Facility Name:	Republic Environmental Systems (Pennsylvania) LLC
TSD Facility Address:	2869 Sandstone Dr
TSD Facility City:	Hatfield
TSD Facility State:	PA
Facility Telephone:	Not reported
Page Number:	1
Line Number:	1
Waste Number:	D008
Container Number:	1
Container Type:	Cargo tanks (tank trucks)
Waste Quantity:	800
Unit:	Pounds
Handling Code:	Not reported

CON EDISON - W 212 ST & 10TH AVE (Continued) **S118889089**

TSP EPA Id: PAD085690592
Date TSP Sig: Not reported

O318
SSW
1/8-1/4
0.172 mi.
907 ft.

CON EDISON
W 212TH ST & 10TH AVE
NEW YORK, NY 10034

Site 7 of 10 in cluster O

NY MANIFEST **S117738536**
N/A

Relative:
Lower

Actual:
18 ft.

NY MANIFEST:

Name:	CON EDISON
Address:	W 212TH ST & 10TH AVE
City,State,Zip:	NEW YORK, NY 10034
Country:	USA
EPA ID:	NYP004715942
Facility Status:	Not reported
Location Address 1:	W 212TH ST & 10TH AVE
Code:	BP
Location Address 2:	SB 55906
Total Tanks:	Not reported
Location City:	NEW YORK
Location State:	NY
Location Zip:	10034
Location Zip 4:	Not reported

NY MANIFEST:

EPAID:	NYP004715942
Mailing Name:	CON EDISON
Mailing Contact:	TOM TEELING
Mailing Address 1:	4 IRVING PLACE - 15TH FLOOR
Mailing Address 2:	Not reported
Mailing City:	NEW YORK
Mailing State:	NY
Mailing Zip:	10003
Mailing Zip 4:	Not reported
Mailing Country:	USA
Mailing Phone:	Not reported

NY MANIFEST:

Document ID:	Not reported
Manifest Status:	Not reported
seq:	Not reported
Year:	Not reported
Trans1 State ID:	NJD003812047
Trans2 State ID:	Not reported
Generator Ship Date:	01/15/2015
Trans1 Recv Date:	01/15/2015
Trans2 Recv Date:	Not reported
TSD Site Recv Date:	01/29/2015
Part A Recv Date:	Not reported
Part B Recv Date:	Not reported
Generator EPA ID:	NYP004715942
Trans1 EPA ID:	Not reported
Trans2 EPA ID:	Not reported
TSDF ID 1:	PAD085690592
TSDF ID 2:	Not reported
Manifest Tracking Number:	002659377GBF
Import Indicator:	N

CON EDISON (Continued) **S117738536**

Export Indicator:	N
Discr Quantity Indicator:	Y
Discr Type Indicator:	N
Discr Residue Indicator:	N
Discr Partial Reject Indicator:	N
Discr Full Reject Indicator:	N
Manifest Ref Number:	Not reported
Alt Facility RCRA ID:	Not reported
Alt Facility Sign Date:	Not reported
MGMT Method Type Code:	H110
Waste Code:	Not reported
Waste Code:	Not reported
Waste Code:	Not reported
Waste Code:	Not reported
Waste Code:	Not reported
Waste Code:	Not reported
Quantity:	1568
Units:	P - Pounds
Number of Containers:	1
Container Type:	TT - Cargo tank, tank trucks
Handling Method:	T Chemical, physical, or biological treatment.
Specific Gravity:	1
Waste Code:	D008
Waste Code 1_2:	Not reported
Waste Code 1_3:	Not reported
Waste Code 1_4:	Not reported
Waste Code 1_5:	Not reported
Waste Code 1_6:	Not reported

O319 **CON EDISON** **NJ MANIFEST** **S120675422**
SSW **10TH AVE & W 212TH ST** **N/A**
1/8-1/4 **NEW YORK, NY 10034**
0.172 mi.
907 ft. **Site 8 of 10 in cluster O**

Relative:
Lower

Actual:
18 ft.

NJ MANIFEST:

EPA Id:	NYP004824492
Mail Address:	IRVING PL 15TH FL NE
Mail City/State/Zip:	NEW YORK, NY 10003
Facility Phone:	Not reported
Emergency Phone:	Not reported
Contact:	THOMAS TEELING
Comments:	Not reported
SIC Code:	Not reported
County:	NY061
Municipal:	Not reported
Previous EPA Id:	Not reported
Gen Flag:	Not reported
Trans Flag:	Not reported
TSDF Flag:	Not reported
Name Change:	Not reported
Date Change:	Not reported

Manifest:

Manifest Number:	002612800GBF
EPA ID:	NYP004824492
Date Shipped:	8/15/2015

CON EDISON (Continued) **S120675422**

TSDF EPA ID:	NJD991291105
Transporter EPA ID:	NJD003812047
Transporter 2 EPA ID:	Not reported
Transporter 3 EPA ID:	Not reported
Transporter 4 EPA ID:	Not reported
Transporter 5 EPA ID:	Not reported
Transporter 6 EPA ID:	Not reported
Transporter 7 EPA ID:	Not reported
Transporter 8 EPA ID:	Not reported
Transporter 9 EPA ID:	Not reported
Transporter 10 EPA ID:	Not reported
Date Trans1 Transported Waste:	Not reported
Date Trans2 Transported Waste:	Not reported
Date Trans3 Transported Waste:	Not reported
Date Trans4 Transported Waste:	Not reported
Date Trans5 Transported Waste:	Not reported
Date Trans6 Transported Waste:	Not reported
Date Trans7 Transported Waste:	Not reported
Date Trans8 Transported Waste:	Not reported
Date Trans9 Transported Waste:	Not reported
Date Trans10 Transported Waste:	Not reported
Date TSDF Received Waste:	Not reported
TSDF EPA Facility Name:	Not reported
QTY Units:	Not reported
Transporter SEQ ID:	Not reported
Transporter-1 Date:	Not reported
Waste SEQ ID:	Not reported
Waste Type Code 2:	Not reported
Waste Type Code 3:	Not reported
Waste Type Code 4:	Not reported
Waste Type Code 5:	Not reported
Waste Type Code 6:	Not reported
Date Accepted:	Not reported
Manifest Discrepancy Type:	Not reported
Data Entry Number:	Not reported
Was Load Rejected:	NEW YORK, NY 10003
Reason Load Was Rejected:	Not reported

O320 **CON ED** **NY MANIFEST** **S119077220**
SSW **10TH AVE & W 212TH ST** **N/A**
1/8-1/4 **NEW YORK, NY 10034**
0.172 mi.
907 ft. **Site 9 of 10 in cluster O**

Relative:
Lower

Actual:
18 ft.

NY MANIFEST:

Name:	CON ED
Address:	10TH AVE & W 212TH ST
City,State,Zip:	NEW YORK, NY 10034
Country:	USA
EPA ID:	NYP004824492
Facility Status:	Not reported
Location Address 1:	S/W/C 212TH ST AND 10 AV
Code:	BP
Location Address 2:	SB 43456
Total Tanks:	Not reported
Location City:	NEW YORK

CON ED (Continued) **S119077220**

Location State:	NY
Location Zip:	10034
Location Zip 4:	Not reported

NY MANIFEST:

EPAID:	NYP004824492
Mailing Name:	CON ED
Mailing Contact:	TOM TEELING
Mailing Address 1:	4 IRVING PLACE - 15TH FLOOR
Mailing Address 2:	Not reported
Mailing City:	NEW YORK
Mailing State:	NY
Mailing Zip:	10003
Mailing Zip 4:	Not reported
Mailing Country:	USA
Mailing Phone:	2124603770

NY MANIFEST:

Document ID:	Not reported
Manifest Status:	Not reported
seq:	Not reported
Year:	Not reported
Trans1 State ID:	NJD003812047
Trans2 State ID:	Not reported
Generator Ship Date:	08/15/2015
Trans1 Recv Date:	08/15/2015
Trans2 Recv Date:	Not reported
TSD Site Recv Date:	08/19/2015
Part A Recv Date:	Not reported
Part B Recv Date:	Not reported
Generator EPA ID:	NYP004824492
Trans1 EPA ID:	Not reported
Trans2 EPA ID:	Not reported
TSDF ID 1:	NJD991291105
TSDF ID 2:	Not reported
Manifest Tracking Number:	002612800GBF
Import Indicator:	N
Export Indicator:	N
Discr Quantity Indicator:	N
Discr Type Indicator:	N
Discr Residue Indicator:	N
Discr Partial Reject Indicator:	N
Discr Full Reject Indicator:	N
Manifest Ref Number:	Not reported
Alt Facility RCRA ID:	Not reported
Alt Facility Sign Date:	Not reported
MGMT Method Type Code:	H110
Waste Code:	Not reported
Waste Code:	Not reported
Waste Code:	Not reported
Waste Code:	Not reported
Waste Code:	Not reported
Waste Code:	Not reported
Quantity:	500
Units:	P - Pounds
Number of Containers:	1
Container Type:	TT - Cargo tank, tank trucks

CON ED (Continued) **S119077220**

Handling Method:	T Chemical, physical, or biological treatment.
Specific Gravity:	1
Waste Code:	D008
Waste Code 1_2:	Not reported
Waste Code 1_3:	Not reported
Waste Code 1_4:	Not reported
Waste Code 1_5:	Not reported
Waste Code 1_6:	Not reported

O321 **NYNEX** **NY MANIFEST** **1009234601**
SSW **10 AVE & 212ST** **N/A**
1/8-1/4 **NEW YORK, NY**
0.172 mi.
909 ft. **Site 10 of 10 in cluster O**

Relative:
Lower

Actual:
18 ft.

NY MANIFEST:

Name:	NYNEX
Address:	10 AVE & 212ST
City,State,Zip:	NEW YORK, NY
Country:	USA
EPA ID:	NYP000933200
Facility Status:	Not reported
Location Address 1:	10 AVE & 212ST
Code:	BP
Location Address 2:	Not reported
Total Tanks:	Not reported
Location City:	NEW YORK
Location State:	NY
Location Zip:	Not reported
Location Zip 4:	Not reported

NY MANIFEST:

EPAID:	NYP000933200
Mailing Name:	NYNEX
Mailing Contact:	V. ORCHIER
Mailing Address 1:	221 E 37TH ST
Mailing Address 2:	Not reported
Mailing City:	NEW YORK
Mailing State:	NY
Mailing Zip:	10016
Mailing Zip 4:	Not reported
Mailing Country:	USA
Mailing Phone:	2123387126

NY MANIFEST:

Document ID:	MIA4512882
Manifest Status:	K
seq:	Not reported
Year:	1997
Trans1 State ID:	Not reported
Trans2 State ID:	Not reported
Generator Ship Date:	01/28/1997
Trans1 Recv Date:	01/28/1997
Trans2 Recv Date:	01/31/1997
TSD Site Recv Date:	02/10/1997
Part A Recv Date:	/ /
Part B Recv Date:	02/24/1997

NYNEX (Continued) **1009234601**

Generator EPA ID:	NYP000933200
Trans1 EPA ID:	NYD010951986
Trans2 EPA ID:	NYD046765574
TSDF ID 1:	MID096963194
TSDF ID 2:	Not reported
Manifest Tracking Number:	Not reported
Import Indicator:	Not reported
Export Indicator:	Not reported
Discr Quantity Indicator:	Not reported
Discr Type Indicator:	Not reported
Discr Residue Indicator:	Not reported
Discr Partial Reject Indicator:	Not reported
Discr Full Reject Indicator:	Not reported
Manifest Ref Number:	Not reported
Alt Facility RCRA ID:	Not reported
Alt Facility Sign Date:	Not reported
MGMT Method Type Code:	Not reported
Waste Code:	D008 - LEAD 5.0 MG/L TCLP
Waste Code:	Not reported
Waste Code:	Not reported
Waste Code:	Not reported
Waste Code:	Not reported
Waste Code:	Not reported
Quantity:	00800
Units:	P - Pounds
Number of Containers:	002
Container Type:	DM - Metal drums, barrels
Handling Method:	L Landfill.
Specific Gravity:	100

T322 **CON EDISON** **NY MANIFEST** **S118257654**
East **4057 9TH AVE** **N/A**
1/8-1/4 **NEW YORK, NY 10034**
0.176 mi.
928 ft. **Site 15 of 21 in cluster T**

Relative:
Lower

Actual:
23 ft.

NY MANIFEST:

Name:	CON EDISON
Address:	4057 9TH AVE
City,State,Zip:	NEW YORK, NY 10034
Country:	USA
EPA ID:	NYP004804324
Facility Status:	Not reported
Location Address 1:	4057 9TH AVE
Code:	BP
Location Address 2:	SB 53105
Total Tanks:	Not reported
Location City:	NEW YORK
Location State:	NY
Location Zip:	10034
Location Zip 4:	Not reported

NY MANIFEST:

EPAID:	NYP004804324
Mailing Name:	CON EDISON
Mailing Contact:	DENNIS HUACON
Mailing Address 1:	4 IRVING PL 15TH FL

CON EDISON (Continued) **S118257654**

Mailing Address 2:	Not reported
Mailing City:	NEW YORK
Mailing State:	NY
Mailing Zip:	10003
Mailing Zip 4:	Not reported
Mailing Country:	USA
Mailing Phone:	2124603770

NY MANIFEST:

Document ID:	Not reported
Manifest Status:	Not reported
seq:	Not reported
Year:	Not reported
Trans1 State ID:	NJ0000027193
Trans2 State ID:	Not reported
Generator Ship Date:	07/08/2015
Trans1 Recv Date:	07/08/2015
Trans2 Recv Date:	Not reported
TSD Site Recv Date:	07/10/2015
Part A Recv Date:	Not reported
Part B Recv Date:	Not reported
Generator EPA ID:	NYP004804324
Trans1 EPA ID:	Not reported
Trans2 EPA ID:	Not reported
TSDF ID 1:	NJD002200046
TSDF ID 2:	Not reported
Manifest Tracking Number:	014467614JJK
Import Indicator:	N
Export Indicator:	N
Discr Quantity Indicator:	N
Discr Type Indicator:	N
Discr Residue Indicator:	N
Discr Partial Reject Indicator:	N
Discr Full Reject Indicator:	N
Manifest Ref Number:	Not reported
Alt Facility RCRA ID:	Not reported
Alt Facility Sign Date:	Not reported
MGMT Method Type Code:	H110
Waste Code:	Not reported
Waste Code:	Not reported
Waste Code:	Not reported
Waste Code:	Not reported
Waste Code:	Not reported
Waste Code:	Not reported
Quantity:	500
Units:	P - Pounds
Number of Containers:	1
Container Type:	TT - Cargo tank, tank trucks
Handling Method:	T Chemical, physical, or biological treatment.
Specific Gravity:	1
Waste Code:	D008
Waste Code 1_2:	Not reported
Waste Code 1_3:	Not reported
Waste Code 1_4:	Not reported
Waste Code 1_5:	Not reported
Waste Code 1_6:	Not reported

T323 East 1/8-1/4 0.176 mi. 928 ft. | **CON EDISON**
4057 9TH AVE
NEW YORK, NY 10034

Site 16 of 21 in cluster T

NY MANIFEST | **S118257606**
N/A

Relative: Lower

Actual: 23 ft.

NY MANIFEST:

Name:	CON EDISON
Address:	4057 9TH AVE
City,State,Zip:	NEW YORK, NY 10034
Country:	USA
EPA ID:	NYP004803623
Facility Status:	Not reported
Location Address 1:	4057 9TH AVE
Code:	BP
Location Address 2:	SB 53105
Total Tanks:	Not reported
Location City:	NEW YORK
Location State:	NY
Location Zip:	11101
Location Zip 4:	Not reported

NY MANIFEST:

EPAID:	NYP004803623
Mailing Name:	CON EDISON
Mailing Contact:	DENNIS HUACON
Mailing Address 1:	4 IRVING PL 15TH FL
Mailing Address 2:	Not reported
Mailing City:	NEW YORK
Mailing State:	NY
Mailing Zip:	10003
Mailing Zip 4:	Not reported
Mailing Country:	USA
Mailing Phone:	2124603770

NY MANIFEST:

Document ID:	Not reported
Manifest Status:	Not reported
seq:	Not reported
Year:	Not reported
Trans1 State ID:	NJ0000027193
Trans2 State ID:	Not reported
Generator Ship Date:	07/07/2015
Trans1 Recv Date:	07/07/2015
Trans2 Recv Date:	Not reported
TSD Site Recv Date:	07/08/2015
Part A Recv Date:	Not reported
Part B Recv Date:	Not reported
Generator EPA ID:	NYP004803623
Trans1 EPA ID:	Not reported
Trans2 EPA ID:	Not reported
TSDF ID 1:	NJD002200046
TSDF ID 2:	Not reported
Manifest Tracking Number:	014466826JJK
Import Indicator:	N
Export Indicator:	N
Discr Quantity Indicator:	N
Discr Type Indicator:	N
Discr Residue Indicator:	N

CON EDISON (Continued) **S118257606**

Discr Partial Reject Indicator:	N
Discr Full Reject Indicator:	N
Manifest Ref Number:	Not reported
Alt Facility RCRA ID:	Not reported
Alt Facility Sign Date:	Not reported
MGMT Method Type Code:	H110
Waste Code:	Not reported
Waste Code:	Not reported
Waste Code:	Not reported
Waste Code:	Not reported
Waste Code:	Not reported
Waste Code:	Not reported
Quantity:	2000
Units:	P - Pounds
Number of Containers:	1
Container Type:	TT - Cargo tank, tank trucks
Handling Method:	T Chemical, physical, or biological treatment.
Specific Gravity:	1
Waste Code:	D008
Waste Code 1_2:	Not reported
Waste Code 1_3:	Not reported
Waste Code 1_4:	Not reported
Waste Code 1_5:	Not reported
Waste Code 1_6:	Not reported

T324 **CON EDISON** **NJ MANIFEST** **S120673606**
East **4057 9TH AVE** **N/A**
1/8-1/4 **NEW YORK, NY 10034**
0.176 mi.
928 ft. **Site 17 of 21 in cluster T**

Relative:
Lower

Actual:
23 ft.

NJ MANIFEST:

EPA Id:	NYP004803623
Mail Address:	IRVING PL 15TH FL NE
Mail City/State/Zip:	NEW YORK, NY 10003
Facility Phone:	Not reported
Emergency Phone:	Not reported
Contact:	THOMAS TEELING
Comments:	Not reported
SIC Code:	Not reported
County:	NY061
Municipal:	Not reported
Previous EPA Id:	Not reported
Gen Flag:	Not reported
Trans Flag:	Not reported
TSDF Flag:	Not reported
Name Change:	Not reported
Date Change:	Not reported

Manifest:

Manifest Number:	014466826JJK
EPA ID:	NYP004803623
Date Shipped:	7/7/2015
TSDF EPA ID:	NJD002200046
Transporter EPA ID:	NJ0000027193
Transporter 2 EPA ID:	Not reported
Transporter 3 EPA ID:	Not reported

CON EDISON (Continued) **S120673606**

Transporter 4 EPA ID:	Not reported
Transporter 5 EPA ID:	Not reported
Transporter 6 EPA ID:	Not reported
Transporter 7 EPA ID:	Not reported
Transporter 8 EPA ID:	Not reported
Transporter 9 EPA ID:	Not reported
Transporter 10 EPA ID:	Not reported
Date Trans1 Transported Waste:	Not reported
Date Trans2 Transported Waste:	Not reported
Date Trans3 Transported Waste:	Not reported
Date Trans4 Transported Waste:	Not reported
Date Trans5 Transported Waste:	Not reported
Date Trans6 Transported Waste:	Not reported
Date Trans7 Transported Waste:	Not reported
Date Trans8 Transported Waste:	Not reported
Date Trans9 Transported Waste:	Not reported
Date Trans10 Transported Waste:	Not reported
Date TSDF Received Waste:	Not reported
TSDF EPA Facility Name:	Not reported
QTY Units:	Not reported
Transporter SEQ ID:	Not reported
Transporter-1 Date:	Not reported
Waste SEQ ID:	Not reported
Waste Type Code 2:	Not reported
Waste Type Code 3:	Not reported
Waste Type Code 4:	Not reported
Waste Type Code 5:	Not reported
Waste Type Code 6:	Not reported
Date Accepted:	Not reported
Manifest Discrepancy Type:	Not reported
Data Entry Number:	Not reported
Was Load Rejected:	NEW YORK, NY 10003
Reason Load Was Rejected:	Not reported

T325 **CON EDISON** **RCRA NonGen / NLR** **1019904916**
East **4057 9TH AVE** **NYP004803623**
1/8-1/4 **NEW YORK, NY 10034**
0.176 mi.
928 ft. **Site 18 of 21 in cluster T**

Relative:
Lower

Actual:
23 ft.

RCRA-LQG:

Date Form Received by Agency:	2015-07-08 00:00:00.0
Handler Name:	CON EDISON
Handler Address:	4057 9TH AVE
Handler City,State,Zip:	NEW YORK, NY 10034
EPA ID:	NYP004803623
Contact Name:	THOMAS TEELING
Contact Address:	Not reported
Contact City,State,Zip:	Not reported
Contact Telephone:	212-460-3770
Contact Fax:	Not reported
Contact Email:	Not reported
Contact Title:	Not reported
EPA Region:	02
Land Type:	Private
Federal Waste Generator Description:	Not a generator, verified

CON EDISON (Continued) **1019904916**

Non-Notifier:	Not reported
Biennial Report Cycle:	Not reported
Accessibility:	Not reported
Active Site Indicator:	Not reported
State District Owner:	NY
State District:	NYSDEC R2
Mailing Address:	IRVING PL 15TH FL NE
Mailing City,State,Zip:	NEW YORK, NY 10003
Owner Name:	Not reported
Owner Type:	Not reported
Operator Name:	Not reported
Operator Type:	Not reported
Short-Term Generator Activity:	No
Importer Activity:	No
Mixed Waste Generator:	No
Transporter Activity:	No
Transfer Facility Activity:	No
Recycler Activity with Storage:	No
Small Quantity On-Site Burner Exemption:	No
Smelting Melting and Refining Furnace Exemption:	No
Underground Injection Control:	No
Off-Site Waste Receipt:	No
Universal Waste Indicator:	No
Universal Waste Destination Facility:	No
Federal Universal Waste:	No
Active Site Fed-Reg Treatment Storage and Disposal Facility:	Not reported
Active Site Converter Treatment storage and Disposal Facility:	Not reported
Active Site State-Reg Treatment Storage and Disposal Facility:	Not reported
Active Site State-Reg Handler:	---
Federal Facility Indicator:	Not reported
Hazardous Secondary Material Indicator:	NN
Sub-Part K Indicator:	Not reported
Commercial TSD Indicator:	No
Treatment Storage and Disposal Type:	Not reported
2018 GPRA Permit Baseline:	Not on the Baseline
2018 GPRA Renewals Baseline:	Not on the Baseline
Permit Renewals Workload Universe:	Not reported
Permit Workload Universe:	Not reported
Permit Progress Universe:	Not reported
Post-Closure Workload Universe:	Not reported
Closure Workload Universe:	Not reported
202 GPRA Corrective Action Baseline:	No
Corrective Action Workload Universe:	No
Subject to Corrective Action Universe:	No
Non-TSDFs Where RCRA CA has Been Imposed Universe:	No
TSDFs Potentially Subject to CA Under 3004 (u)/(v) Universe:	No
TSDFs Only Subject to CA under Discretionary Auth Universe:	No
Corrective Action Priority Ranking:	No NCAPS ranking
Environmental Control Indicator:	No
Institutional Control Indicator:	No
Human Exposure Controls Indicator:	N/A
Groundwater Controls Indicator:	N/A
Operating TSDF Universe:	Not reported
Full Enforcement Universe:	Not reported
Significant Non-Complier Universe:	No
Unaddressed Significant Non-Complier Universe:	No
Addressed Significant Non-Complier Universe:	No

CON EDISON (Continued) **1019904916**

Significant Non-Complier With a Compliance Schedule Universe:	No
Financial Assurance Required:	Not reported
Handler Date of Last Change:	2016-09-09 15:28:59.0
Recognized Trader-Importer:	No
Recognized Trader-Exporter:	No
Importer of Spent Lead Acid Batteries:	No
Exporter of Spent Lead Acid Batteries:	No
Recycler Activity Without Storage:	Not reported
Manifest Broker:	Not reported
Sub-Part P Indicator:	Not reported

Historic Generators:

Receive Date:	2015-07-08 00:00:00.0
Handler Name:	CON EDISON
Federal Waste Generator Description:	Large Quantity Generator
State District Owner:	NY
Large Quantity Handler of Universal Waste:	No
Recognized Trader Importer:	No
Recognized Trader Exporter:	No
Spent Lead Acid Battery Importer:	No
Spent Lead Acid Battery Exporter:	No
Current Record:	No
Non Storage Recycler Activity:	Not reported
Electronic Manifest Broker:	Not reported

Receive Date:	2015-07-08 00:00:00.0
Handler Name:	CON EDISON
Federal Waste Generator Description:	Not a generator, verified
State District Owner:	NY
Large Quantity Handler of Universal Waste:	No
Recognized Trader Importer:	No
Recognized Trader Exporter:	No
Spent Lead Acid Battery Importer:	No
Spent Lead Acid Battery Exporter:	No
Current Record:	Yes
Non Storage Recycler Activity:	Not reported
Electronic Manifest Broker:	Not reported

T326 **CON EDISON** **RCRA NonGen / NLR** **1019904917**
East **4055 9TH AVE** **FINDS** **NYP004803631**
1/8-1/4 **NEW YORK, NY 10034** **ECHO**
0.177 mi.
934 ft. **Site 19 of 21 in cluster T**

Relative:
Lower

Actual:
23 ft.

RCRA-LQG:

Date Form Received by Agency:	2015-07-08 00:00:00.0
Handler Name:	CON EDISON
Handler Address:	4055 9TH AVE
Handler City,State,Zip:	NEW YORK, NY 10034
EPA ID:	NYP004803631
Contact Name:	THOMAS TEELING
Contact Address:	Not reported
Contact City,State,Zip:	Not reported
Contact Telephone:	212-460-3770
Contact Fax:	Not reported
Contact Email:	Not reported
Contact Title:	Not reported

CON EDISON (Continued) **1019904917**

EPA Region:	02
Land Type:	Private
Federal Waste Generator Description:	Not a generator, verified
Non-Notifier:	Not reported
Biennial Report Cycle:	Not reported
Accessibility:	Not reported
Active Site Indicator:	Not reported
State District Owner:	NY
State District:	NYSDEC R2
Mailing Address:	IRVING PL 15TH FL NE
Mailing City,State,Zip:	NEW YORK, NY 10003
Owner Name:	Not reported
Owner Type:	Not reported
Operator Name:	Not reported
Operator Type:	Not reported
Short-Term Generator Activity:	No
Importer Activity:	No
Mixed Waste Generator:	No
Transporter Activity:	No
Transfer Facility Activity:	No
Recycler Activity with Storage:	No
Small Quantity On-Site Burner Exemption:	No
Smelting Melting and Refining Furnace Exemption:	No
Underground Injection Control:	No
Off-Site Waste Receipt:	No
Universal Waste Indicator:	No
Universal Waste Destination Facility:	No
Federal Universal Waste:	No
Active Site Fed-Reg Treatment Storage and Disposal Facility:	Not reported
Active Site Converter Treatment storage and Disposal Facility:	Not reported
Active Site State-Reg Treatment Storage and Disposal Facility:	Not reported
Active Site State-Reg Handler:	---
Federal Facility Indicator:	Not reported
Hazardous Secondary Material Indicator:	NN
Sub-Part K Indicator:	Not reported
Commercial TSD Indicator:	No
Treatment Storage and Disposal Type:	Not reported
2018 GPRA Permit Baseline:	Not on the Baseline
2018 GPRA Renewals Baseline:	Not on the Baseline
Permit Renewals Workload Universe:	Not reported
Permit Workload Universe:	Not reported
Permit Progress Universe:	Not reported
Post-Closure Workload Universe:	Not reported
Closure Workload Universe:	Not reported
202 GPRA Corrective Action Baseline:	No
Corrective Action Workload Universe:	No
Subject to Corrective Action Universe:	No
Non-TSDFs Where RCRA CA has Been Imposed Universe:	No
TSDFs Potentially Subject to CA Under 3004 (u)/(v) Universe:	No
TSDFs Only Subject to CA under Discretionary Auth Universe:	No
Corrective Action Priority Ranking:	No NCAPS ranking
Environmental Control Indicator:	No
Institutional Control Indicator:	No
Human Exposure Controls Indicator:	N/A
Groundwater Controls Indicator:	N/A
Operating TSDF Universe:	Not reported
Full Enforcement Universe:	Not reported

CON EDISON (Continued) **1019904917**

Significant Non-Complier Universe:	No
Unaddressed Significant Non-Complier Universe:	No
Addressed Significant Non-Complier Universe:	No
Significant Non-Complier With a Compliance Schedule Universe:	No
Financial Assurance Required:	Not reported
Handler Date of Last Change:	2016-09-09 15:28:59.0
Recognized Trader-Importer:	No
Recognized Trader-Exporter:	No
Importer of Spent Lead Acid Batteries:	No
Exporter of Spent Lead Acid Batteries:	No
Recycler Activity Without Storage:	Not reported
Manifest Broker:	Not reported
Sub-Part P Indicator:	Not reported

Historic Generators:

Receive Date:	2015-07-08 00:00:00.0
Handler Name:	CON EDISON
Federal Waste Generator Description:	Large Quantity Generator
State District Owner:	NY
Large Quantity Handler of Universal Waste:	No
Recognized Trader Importer:	No
Recognized Trader Exporter:	No
Spent Lead Acid Battery Importer:	No
Spent Lead Acid Battery Exporter:	No
Current Record:	No
Non Storage Recycler Activity:	Not reported
Electronic Manifest Broker:	Not reported

Receive Date:	2015-07-08 00:00:00.0
Handler Name:	CON EDISON
Federal Waste Generator Description:	Not a generator, verified
State District Owner:	NY
Large Quantity Handler of Universal Waste:	No
Recognized Trader Importer:	No
Recognized Trader Exporter:	No
Spent Lead Acid Battery Importer:	No
Spent Lead Acid Battery Exporter:	No
Current Record:	Yes
Non Storage Recycler Activity:	Not reported
Electronic Manifest Broker:	Not reported

FINDS:

Registry ID: 110069658686

Click Here:

Environmental Interest/Information System:

RCRAInfo is a national information system that supports the Resource Conservation and Recovery Act (RCRA) program through the tracking of events and activities related to facilities that generate, transport, and treat, store, or dispose of hazardous waste. RCRAInfo allows RCRA program staff to track the notification, permit, compliance, and corrective action activities required under RCRA.

Click this hyperlink while viewing on your computer to access additional FINDS: detail in the EDR Site Report.

CON EDISON (Continued) **1019904917**

ECHO:

Envid:	1019904917
Registry ID:	110069658686
DFR URL:	http://echo.epa.gov/detailed-facility-report?fid=110069658686
Name:	CON EDISON
Address:	4055 9TH AVE
City,State,Zip:	NEW YORK, NY 10034

T327 **CON EDISON** **NJ MANIFEST** **S120673607**
East **4055 9TH AVE** **N/A**
1/8-1/4 **NEW YORK, NY 10034**
0.177 mi.
934 ft. **Site 20 of 21 in cluster T**

Relative:
Lower

Actual:
23 ft.

NJ MANIFEST:

EPA Id:	NYP004803631
Mail Address:	IRVING PL 15TH FL NE
Mail City/State/Zip:	NEW YORK, NY 10003
Facility Phone:	Not reported
Emergency Phone:	Not reported
Contact:	THOMAS TEELING
Comments:	Not reported
SIC Code:	Not reported
County:	NY061
Municipal:	Not reported
Previous EPA Id:	Not reported
Gen Flag:	Not reported
Trans Flag:	Not reported
TSDF Flag:	Not reported
Name Change:	Not reported
Date Change:	Not reported

Manifest:

Manifest Number:	014466827JJK
EPA ID:	NYP004803631
Date Shipped:	7/8/2015
TSDF EPA ID:	NJD002200046
Transporter EPA ID:	NJ0000027193
Transporter 2 EPA ID:	Not reported
Transporter 3 EPA ID:	Not reported
Transporter 4 EPA ID:	Not reported
Transporter 5 EPA ID:	Not reported
Transporter 6 EPA ID:	Not reported
Transporter 7 EPA ID:	Not reported
Transporter 8 EPA ID:	Not reported
Transporter 9 EPA ID:	Not reported
Transporter 10 EPA ID:	Not reported
Date Trans1 Transported Waste:	Not reported
Date Trans2 Transported Waste:	Not reported
Date Trans3 Transported Waste:	Not reported
Date Trans4 Transported Waste:	Not reported
Date Trans5 Transported Waste:	Not reported
Date Trans6 Transported Waste:	Not reported
Date Trans7 Transported Waste:	Not reported
Date Trans8 Transported Waste:	Not reported
Date Trans9 Transported Waste:	Not reported
Date Trans10 Transported Waste:	Not reported
Date TSDF Received Waste:	Not reported

CON EDISON (Continued) **S120673607**

TSDF EPA Facility Name:	Not reported
QTY Units:	Not reported
Transporter SEQ ID:	Not reported
Transporter-1 Date:	Not reported
Waste SEQ ID:	Not reported
Waste Type Code 2:	Not reported
Waste Type Code 3:	Not reported
Waste Type Code 4:	Not reported
Waste Type Code 5:	Not reported
Waste Type Code 6:	Not reported
Date Accepted:	Not reported
Manifest Discrepancy Type:	Not reported
Data Entry Number:	Not reported
Was Load Rejected:	NEW YORK, NY 10003
Reason Load Was Rejected:	Not reported

T328 **CON EDISON** **NY MANIFEST** **S118257607**
East **4055 9TH AVE** **N/A**
1/8-1/4 **NEW YORK, NY 10034**
0.177 mi.
934 ft. **Site 21 of 21 in cluster T**

Relative:
Lower

Actual:
23 ft.

NY MANIFEST:

Name:	CON EDISON
Address:	4055 9TH AVE
City,State,Zip:	NEW YORK, NY 10034
Country:	USA
EPA ID:	NYP004803631
Facility Status:	Not reported
Location Address 1:	4055 9TH AVE
Code:	BP
Location Address 2:	SB 53104
Total Tanks:	Not reported
Location City:	NEW YORK
Location State:	NY
Location Zip:	Not reported
Location Zip 4:	Not reported

NY MANIFEST:

EPAID:	NYP004803631
Mailing Name:	CON EDISON
Mailing Contact:	DENNIS HUACON
Mailing Address 1:	4 IRVING PL 15TH FL
Mailing Address 2:	Not reported
Mailing City:	NEW YORK
Mailing State:	NY
Mailing Zip:	10003
Mailing Zip 4:	Not reported
Mailing Country:	USA
Mailing Phone:	2124603770

NY MANIFEST:

Document ID:	Not reported
Manifest Status:	Not reported
seq:	Not reported
Year:	Not reported

CON EDISON (Continued) **S118257607**

Trans1 State ID:	NJ0000027193
Trans2 State ID:	Not reported
Generator Ship Date:	07/08/2015
Trans1 Recv Date:	07/08/2015
Trans2 Recv Date:	Not reported
TSD Site Recv Date:	07/08/2015
Part A Recv Date:	Not reported
Part B Recv Date:	Not reported
Generator EPA ID:	NYP004803631
Trans1 EPA ID:	Not reported
Trans2 EPA ID:	Not reported
TSDF ID 1:	NJD002200046
TSDF ID 2:	Not reported
Manifest Tracking Number:	014466827JJK
Import Indicator:	N
Export Indicator:	N
Discr Quantity Indicator:	N
Discr Type Indicator:	N
Discr Residue Indicator:	N
Discr Partial Reject Indicator:	N
Discr Full Reject Indicator:	N
Manifest Ref Number:	Not reported
Alt Facility RCRA ID:	Not reported
Alt Facility Sign Date:	Not reported
MGMT Method Type Code:	H110
Waste Code:	Not reported
Waste Code:	Not reported
Waste Code:	Not reported
Waste Code:	Not reported
Waste Code:	Not reported
Waste Code:	Not reported
Quantity:	2000
Units:	P - Pounds
Number of Containers:	1
Container Type:	TT - Cargo tank, tank trucks
Handling Method:	T Chemical, physical, or biological treatment.
Specific Gravity:	1
Waste Code:	D008
Waste Code 1_2:	Not reported
Waste Code 1_3:	Not reported
Waste Code 1_4:	Not reported
Waste Code 1_5:	Not reported
Waste Code 1_6:	Not reported

S329 **222-228SEAMAN AVENUE, LLC** **NY AST** **U003391339**
WNW **222 SEAMAN AVENUE** **N/A**
1/8-1/4 **NEW YORK, NY 10034**
0.177 mi.
935 ft. **Site 4 of 8 in cluster S**

Relative:
Higher

Actual:
58 ft.

AST:

Name:	222-228SEAMAN AVENUE, LLC
Address:	222 SEAMAN AVENUE
City,State,Zip:	NEW YORK, NY 10034
Region:	STATE
DEC Region:	2
Site Status:	Active

222-228SEAMAN AVENUE, LLC (Continued) **U003391339**

Facility Id:	2-330892
Program Type:	PBS
UTM X:	591078.94589
UTM Y:	4525027.85917
Expiration Date:	12/19/2023
Site Type:	Apartment Building/Office Building

Affiliation Records:

Site Id:	15604
Affiliation Type:	Mail Contact
Company Name:	A + E REAL ESTATE MANAGEMENT
Contact Type:	Not reported
Contact Name:	BRIAN GARLAND
Address1:	1065 AVENUE OF THE AMERICAS
Address2:	31ST FLOOR
City:	NEW YORK
State:	NY
Zip Code:	10018
Country Code:	001
Phone:	(212) 721-5500
EMail:	BRIAN.GARLAND@AE-RE.COM
Fax Number:	Not reported
Modified By:	JSMACRI
Date Last Modified:	2018-12-12

Site Id:	15604
Affiliation Type:	Facility Operator
Company Name:	222-228SEAMAN AVENUE LLC
Contact Type:	Not reported
Contact Name:	FELIX ALBINO
Address1:	Not reported
Address2:	Not reported
City:	Not reported
State:	NN
Zip Code:	Not reported
Country Code:	001
Phone:	(917) 757-4844
EMail:	Not reported
Fax Number:	Not reported
Modified By:	CGFREEDM
Date Last Modified:	2014-08-25

Site Id:	15604
Affiliation Type:	Emergency Contact
Company Name:	222-228 SEAMAN AVENUE LLC
Contact Type:	Not reported
Contact Name:	BRIAN GARLAND
Address1:	Not reported
Address2:	Not reported
City:	Not reported
State:	NN
Zip Code:	Not reported
Country Code:	999
Phone:	(212) -721-5500
EMail:	Not reported
Fax Number:	Not reported
Modified By:	CGFREEDM
Date Last Modified:	2014-08-25

222-228SEAMAN AVENUE, LLC (Continued) **U003391339**

Site Id:	15604
Affiliation Type:	Facility Owner
Company Name:	222-228 SEAMAN AVENUE, LLC
Contact Type:	PROPERTY MANAGER
Contact Name:	BRIAN GARLAND
Address1:	1065 AVENUE OF THE AMERICAS, 31ST FLOOR
Address2:	Not reported
City:	NEW YORK
State:	NY
Zip Code:	10018
Country Code:	001
Phone:	(212) 721-5500
EMail:	Not reported
Fax Number:	Not reported
Modified By:	JSMACRI
Date Last Modified:	2018-12-12

Tank Info:

Tank Number:	001
Tank Id:	21281
Material Code:	0001
Common Name of Substance:	#2 Fuel Oil (On-Site Consumption)

Equipment Records:

	E00 - Piping Secondary Containment - None
	H00 - Tank Leak Detection - None
	A00 - Tank Internal Protection - None
	D01 - Pipe Type - Steel/Carbon Steel/Iron
	K00 - Spill Prevention - None
	B00 - Tank External Protection - None
	F00 - Pipe External Protection - None
	L00 - Piping Leak Detection - None
	G02 - Tank Secondary Containment - Vault (w/access)
	I05 - Overfill - Vent Whistle
	C03 - Pipe Location - Aboveground/Underground Combination
	J02 - Dispenser - Suction Dispenser
Tank Location:	Aboveground - contact with soil.... Tank bottom rests on soil, allowing no visual inspection.
Tank Type:	Steel/Carbon Steel/Iron
Tank Status:	In Service
Pipe Model:	Not reported
Install Date:	01/15/1950
Capacity Gallons:	5000
Tightness Test Method:	21
Date Test:	10/08/2008
Next Test Date:	Not reported
Date Tank Closed:	Not reported
Register:	True
Modified By:	JSMACRI
Last Modified:	12/12/2018
Material Name:	#2 fuel oil (on-site consumption)

S330 WNW 1/8-1/4 0.177 mi. 935 ft. | **CON EDISON**
222 SEAMAN AV
NEW YORK, NY 10034

Site 5 of 8 in cluster S

NY LTANKS | **S109064290**
NY MANIFEST | **N/A**

Relative: Higher

Actual: 58 ft.

LTANKS:

Name:	APRT
Address:	222 SEAMAN AVE
City,State,Zip:	NEW YORK, NY
Spill Number/Closed Date:	0800999 / 2008-11-19
Facility ID:	0800999
Site ID:	396853
Spill Date:	2008-04-24
Spill Cause:	Tank Test Failure
Spill Source:	Commercial/Industrial
Spill Class:	C4
Cleanup Ceased:	Not reported
SWIS:	3101
Investigator:	bkfalvey
Referred To:	Not reported
Reported to Dept:	2008-04-24
CID:	444
Water Affected:	Not reported
Spill Notifier:	Tank Tester
Last Inspection:	Not reported
Recommended Penalty:	False
Meets Standard:	False
UST Involvement:	Not reported
Remediation Phase:	0
Date Entered In Computer:	2008-04-24
Spill Record Last Update:	2008-11-19
Spiller Name:	CARMEN SANTIAGO
Spiller Company:	APRT
Spiller Address:	222 SEEMAN AVE
Spiller County:	001
Spiller Contact:	CARMEN SANTIAGO
Spiller Phone:	(646) 673-6714
Spiller Extention:	Not reported
DEC Region:	2
DER Facility ID:	346323
DEC Memo:	"5/2/08 bf: Sent ttf to: Carmen Santiago The Dermot Company 1775 Broadway, Suite 510 New York, NY 10019 09/10/08-Vought-Violation hearing for spill #0805791 with DEC Burke, DEC Falvey, DEC Vought and Dermot (Carmen Santiago: Carmen Santiago The Dermot Company Realty Management Co., Inc. 1775 Broadway Suite 510 New York, NY 10019 Ph: 646-747-6129 Fax:212-245-4803 email: csantiago@dermotcompany.com As per Santiago she is waiting to sign a proposal for ProTest to inspect, repair and retest. New property owner is: Thayer Street Portfolio Investors, LLC at 87 Post Avenue 320 West 57th Street 11/19/08 On 11/17/08, recieved letter from Robert Urban of Pro test.. Technicians regasketed and rebolted manhole cover, replaced vent line, installed vent alarm. Passing test report attached. No visible contamination in tank vault. bf "
Remarks:	"DRY LEAK"

All TTF:

Facility ID:	0800999
Spill Number:	0800999
Spill Tank Test:	2453595

CON EDISON (Continued) **S109064290**

Site ID:	396853
Tank Number:	Not reported
Tank Size:	5000
Material:	0002
EPA UST:	Not reported
UST:	True
Cause:	Not reported
Source:	Not reported
Test Method:	03
Test Method 2:	Horner EZ Check I or II
Leak Rate:	.00
Gross Fail:	Not reported
Modified By:	Watchdog
Last Modified Date:	Not reported

All Materials:

Site ID:	396853
Operable Unit ID:	1153820
Operable Unit:	01
Material ID:	2144593
Material Code:	0002A
Material Name:	#4 fuel oil
Case No.:	Not reported
Material FA:	Petroleum
Quantity:	.00
Units:	G
Recovered:	.00
Oxygenate:	Not reported

NY MANIFEST:

Name:	CON EDISON
Address:	222 SEAMAN AV
City,State,Zip:	NEW YORK, NY 10034
Country:	USA
EPA ID:	NYP004654273
Facility Status:	Not reported
Location Address 1:	222 SEAMAN AV
Code:	BP
Location Address 2:	SB44319
Total Tanks:	Not reported
Location City:	NEW YORK
Location State:	NY
Location Zip:	10034
Location Zip 4:	Not reported

NY MANIFEST:

EPAID:	NYP004654273
Mailing Name:	CON EDISON
Mailing Contact:	CON EDISON
Mailing Address 1:	4 IRVING PL
Mailing Address 2:	15TH FL
Mailing City:	NEW YORK
Mailing State:	NY
Mailing Zip:	10003
Mailing Zip 4:	Not reported
Mailing Country:	USA

CON EDISON (Continued) **S109064290**

Mailing Phone: Not reported

NY MANIFEST:

Document ID:	Not reported
Manifest Status:	Not reported
seq:	Not reported
Year:	Not reported
Trans1 State ID:	NJD003812047
Trans2 State ID:	Not reported
Generator Ship Date:	09/11/2014
Trans1 Recv Date:	09/11/2014
Trans2 Recv Date:	Not reported
TSD Site Recv Date:	09/12/2014
Part A Recv Date:	Not reported
Part B Recv Date:	Not reported
Generator EPA ID:	NYP004654273
Trans1 EPA ID:	Not reported
Trans2 EPA ID:	Not reported
TSDF ID 1:	NJD991291105
TSDF ID 2:	Not reported
Manifest Tracking Number:	002564014GBF
Import Indicator:	N
Export Indicator:	N
Discr Quantity Indicator:	N
Discr Type Indicator:	N
Discr Residue Indicator:	N
Discr Partial Reject Indicator:	N
Discr Full Reject Indicator:	N
Manifest Ref Number:	Not reported
Alt Facility RCRA ID:	Not reported
Alt Facility Sign Date:	Not reported
MGMT Method Type Code:	H110
Waste Code:	Not reported
Waste Code:	Not reported
Waste Code:	Not reported
Waste Code:	Not reported
Waste Code:	Not reported
Waste Code:	Not reported
Quantity:	500
Units:	P - Pounds
Number of Containers:	1
Container Type:	TT - Cargo tank, tank trucks
Handling Method:	T Chemical, physical, or biological treatment.
Specific Gravity:	1
Waste Code:	D008
Waste Code 1_2:	Not reported
Waste Code 1_3:	Not reported
Waste Code 1_4:	Not reported
Waste Code 1_5:	Not reported
Waste Code 1_6:	Not reported

V331 **NYC BOARD OF EDUCATION** **NY MANIFEST** **U003394181**
SW **512 W 212TH ST** **N/A**
1/8-1/4 **NEW YORK, NY 10034**
0.180 mi.
949 ft. **Site 3 of 14 in cluster V**

Relative:
Lower

Actual:
36 ft.

NY MANIFEST:

Name:	NYC BOARD OF EDUCATION
Address:	512 W 212TH ST
City,State,Zip:	NEW YORK, NY 10034
Country:	USA
EPA ID:	NY0001008994
Facility Status:	Not reported
Location Address 1:	PS 98
Code:	BP
Location Address 2:	Not reported
Total Tanks:	Not reported
Location City:	NEW YORK
Location State:	NY
Location Zip:	10034
Location Zip 4:	Not reported

NY MANIFEST:

EPAID:	NY0001008994
Mailing Name:	NYC BOARD OF EDUCATION
Mailing Contact:	JACK BRUCCULERI
Mailing Address 1:	28-11 QUEENS PLAZA NORTH
Mailing Address 2:	Not reported
Mailing City:	LONG ISLAND CITY
Mailing State:	NY
Mailing Zip:	11101
Mailing Zip 4:	Not reported
Mailing Country:	USA
Mailing Phone:	7183495600

NY MANIFEST:

Document ID:	Not reported
Manifest Status:	Not reported
seq:	Not reported
Year:	Not reported
Trans1 State ID:	NJR986628162
Trans2 State ID:	Not reported
Generator Ship Date:	07/07/2015
Trans1 Recv Date:	07/07/2015
Trans2 Recv Date:	Not reported
TSD Site Recv Date:	07/07/2015
Part A Recv Date:	Not reported
Part B Recv Date:	Not reported
Generator EPA ID:	NY0001008994
Trans1 EPA ID:	Not reported
Trans2 EPA ID:	Not reported
TSDF ID 1:	NJD991291105
TSDF ID 2:	Not reported
Manifest Tracking Number:	008275244FLE
Import Indicator:	N
Export Indicator:	N
Discr Quantity Indicator:	N
Discr Type Indicator:	N
Discr Residue Indicator:	N

NYC BOARD OF EDUCATION (Continued) **U003394181**

Discr Partial Reject Indicator:	N
Discr Full Reject Indicator:	N
Manifest Ref Number:	Not reported
Alt Facility RCRA ID:	Not reported
Alt Facility Sign Date:	Not reported
MGMT Method Type Code:	H110
Waste Code:	Not reported
Waste Code:	Not reported
Waste Code:	Not reported
Waste Code:	Not reported
Waste Code:	Not reported
Waste Code:	Not reported
Quantity:	40
Units:	P - Pounds
Number of Containers:	1
Container Type:	DM - Metal drums, barrels
Handling Method:	T Chemical, physical, or biological treatment.
Specific Gravity:	1
Waste Code:	D008
Waste Code 1_2:	Not reported
Waste Code 1_3:	Not reported
Waste Code 1_4:	Not reported
Waste Code 1_5:	Not reported
Waste Code 1_6:	Not reported

V332 **CON EDISON** **NJ MANIFEST** **S120674250**
SW **512 W 212TH ST** **N/A**
1/8-1/4 **NEW YORK, NY 10034**
0.180 mi.
949 ft. **Site 4 of 14 in cluster V**

Relative:
Lower

Actual:
36 ft.

NJ MANIFEST:

EPA Id:	NYP004810731
Mail Address:	IRVING PL 15TH FL NE
Mail City/State/Zip:	NEW YORK, NY 10003
Facility Phone:	Not reported
Emergency Phone:	Not reported
Contact:	THOMAS TEELING
Comments:	Not reported
SIC Code:	Not reported
County:	NY061
Municipal:	Not reported
Previous EPA Id:	Not reported
Gen Flag:	Not reported
Trans Flag:	Not reported
TSDF Flag:	Not reported
Name Change:	Not reported
Date Change:	Not reported

Manifest:

Manifest Number:	014466923JJK
EPA ID:	NYP004810731
Date Shipped:	7/21/2015
TSDF EPA ID:	NJD002200046
Transporter EPA ID:	NJ0000027193
Transporter 2 EPA ID:	Not reported
Transporter 3 EPA ID:	Not reported

CON EDISON (Continued) **S120674250**

Transporter 4 EPA ID:	Not reported
Transporter 5 EPA ID:	Not reported
Transporter 6 EPA ID:	Not reported
Transporter 7 EPA ID:	Not reported
Transporter 8 EPA ID:	Not reported
Transporter 9 EPA ID:	Not reported
Transporter 10 EPA ID:	Not reported
Date Trans1 Transported Waste:	Not reported
Date Trans2 Transported Waste:	Not reported
Date Trans3 Transported Waste:	Not reported
Date Trans4 Transported Waste:	Not reported
Date Trans5 Transported Waste:	Not reported
Date Trans6 Transported Waste:	Not reported
Date Trans7 Transported Waste:	Not reported
Date Trans8 Transported Waste:	Not reported
Date Trans9 Transported Waste:	Not reported
Date Trans10 Transported Waste:	Not reported
Date TSDF Received Waste:	Not reported
TSDF EPA Facility Name:	Not reported
QTY Units:	Not reported
Transporter SEQ ID:	Not reported
Transporter-1 Date:	Not reported
Waste SEQ ID:	Not reported
Waste Type Code 2:	Not reported
Waste Type Code 3:	Not reported
Waste Type Code 4:	Not reported
Waste Type Code 5:	Not reported
Waste Type Code 6:	Not reported
Date Accepted:	Not reported
Manifest Discrepancy Type:	Not reported
Data Entry Number:	Not reported
Was Load Rejected:	NEW YORK, NY 10003
Reason Load Was Rejected:	Not reported

V333 **CON EDISON** **RCRA NonGen / NLR** **1019905530**
SW **512 W 212TH ST** **FINDS** **NYP004810731**
1/8-1/4 **NEW YORK, NY 10034** **ECHO**
0.180 mi.
949 ft. **Site 5 of 14 in cluster V**

Relative:
Lower

Actual:
36 ft.

RCRA-LQG:

Date Form Received by Agency:	2015-08-24 00:00:00.0
Handler Name:	CON EDISON
Handler Address:	512 W 212TH ST
Handler City,State,Zip:	NEW YORK, NY 10034
EPA ID:	NYP004810731
Contact Name:	THOMAS TEELING
Contact Address:	Not reported
Contact City,State,Zip:	Not reported
Contact Telephone:	212-460-3770
Contact Fax:	Not reported
Contact Email:	Not reported
Contact Title:	Not reported
EPA Region:	02
Land Type:	Private
Federal Waste Generator Description:	Not a generator, verified

CON EDISON (Continued) **1019905530**

Non-Notifier:	Not reported
Biennial Report Cycle:	Not reported
Accessibility:	Not reported
Active Site Indicator:	Not reported
State District Owner:	NY
State District:	NYSDEC R2
Mailing Address:	IRVING PL 15TH FL NE
Mailing City,State,Zip:	NEW YORK, NY 10003
Owner Name:	Not reported
Owner Type:	Not reported
Operator Name:	Not reported
Operator Type:	Not reported
Short-Term Generator Activity:	No
Importer Activity:	No
Mixed Waste Generator:	No
Transporter Activity:	No
Transfer Facility Activity:	No
Recycler Activity with Storage:	No
Small Quantity On-Site Burner Exemption:	No
Smelting Melting and Refining Furnace Exemption:	No
Underground Injection Control:	No
Off-Site Waste Receipt:	No
Universal Waste Indicator:	No
Universal Waste Destination Facility:	No
Federal Universal Waste:	No
Active Site Fed-Reg Treatment Storage and Disposal Facility:	Not reported
Active Site Converter Treatment storage and Disposal Facility:	Not reported
Active Site State-Reg Treatment Storage and Disposal Facility:	Not reported
Active Site State-Reg Handler:	---
Federal Facility Indicator:	Not reported
Hazardous Secondary Material Indicator:	NN
Sub-Part K Indicator:	Not reported
Commercial TSD Indicator:	No
Treatment Storage and Disposal Type:	Not reported
2018 GPRA Permit Baseline:	Not on the Baseline
2018 GPRA Renewals Baseline:	Not on the Baseline
Permit Renewals Workload Universe:	Not reported
Permit Workload Universe:	Not reported
Permit Progress Universe:	Not reported
Post-Closure Workload Universe:	Not reported
Closure Workload Universe:	Not reported
202 GPRA Corrective Action Baseline:	No
Corrective Action Workload Universe:	No
Subject to Corrective Action Universe:	No
Non-TSDFs Where RCRA CA has Been Imposed Universe:	No
TSDFs Potentially Subject to CA Under 3004 (u)/(v) Universe:	No
TSDFs Only Subject to CA under Discretionary Auth Universe:	No
Corrective Action Priority Ranking:	No NCAPS ranking
Environmental Control Indicator:	No
Institutional Control Indicator:	No
Human Exposure Controls Indicator:	N/A
Groundwater Controls Indicator:	N/A
Operating TSDF Universe:	Not reported
Full Enforcement Universe:	Not reported
Significant Non-Complier Universe:	No
Unaddressed Significant Non-Complier Universe:	No
Addressed Significant Non-Complier Universe:	No

CON EDISON (Continued) **1019905530**

Significant Non-Complier With a Compliance Schedule Universe:	No
Financial Assurance Required:	Not reported
Handler Date of Last Change:	2016-09-09 15:28:59.0
Recognized Trader-Importer:	No
Recognized Trader-Exporter:	No
Importer of Spent Lead Acid Batteries:	No
Exporter of Spent Lead Acid Batteries:	No
Recycler Activity Without Storage:	Not reported
Manifest Broker:	Not reported
Sub-Part P Indicator:	Not reported

Historic Generators:

Receive Date:	2015-08-24 00:00:00.0
Handler Name:	CON EDISON
Federal Waste Generator Description:	Small Quantity Generator
State District Owner:	NY
Large Quantity Handler of Universal Waste:	No
Recognized Trader Importer:	No
Recognized Trader Exporter:	No
Spent Lead Acid Battery Importer:	No
Spent Lead Acid Battery Exporter:	No
Current Record:	No
Non Storage Recycler Activity:	Not reported
Electronic Manifest Broker:	Not reported

Receive Date:	2015-08-24 00:00:00.0
Handler Name:	CON EDISON
Federal Waste Generator Description:	Not a generator, verified
State District Owner:	NY
Large Quantity Handler of Universal Waste:	No
Recognized Trader Importer:	No
Recognized Trader Exporter:	No
Spent Lead Acid Battery Importer:	No
Spent Lead Acid Battery Exporter:	No
Current Record:	Yes
Non Storage Recycler Activity:	Not reported
Electronic Manifest Broker:	Not reported

FINDS:

Registry ID: 110069682944

Click Here:

Environmental Interest/Information System:

RCRAInfo is a national information system that supports the Resource Conservation and Recovery Act (RCRA) program through the tracking of events and activities related to facilities that generate, transport, and treat, store, or dispose of hazardous waste. RCRAInfo allows RCRA program staff to track the notification, permit, compliance, and corrective action activities required under RCRA.

Click this hyperlink while viewing on your computer to access additional FINDS: detail in the EDR Site Report.

ECHO:

Envid:	1019905530
Registry ID:	110069682944

CON EDISON (Continued) **1019905530**

DFR URL: http://echo.epa.gov/detailed-facility-report?fid=110069682944
Name: CON EDISON
Address: 512 W 212TH ST
City,State,Zip: NEW YORK, NY 10034

V334 SW 1/8-1/4 0.180 mi. 949 ft. | **P.S. 98 - MANHATTAN M098** | **NY AST** | **A100452176**
512 WEST 212 STREET | **N/A**
NEW YORK, NY 10034

Site 6 of 14 in cluster V

Relative: Lower
Actual: 36 ft.

AST:
Name: P.S. 98 - MANHATTAN M098
Address: 512 WEST 212 STREET
City,State,Zip: NEW YORK, NY 10034
Region: STATE
DEC Region: 2
Site Status: Active
Facility Id: 2-353779
Program Type: PBS
UTM X: 591207.86648
UTM Y: 4524660.81488
Expiration Date: 06/28/2023
Site Type: School

Affiliation Records:
Site Id: 17564
Affiliation Type: Facility Owner
Company Name: NEW YORK CITY DEPARTMENT OF EDUCATION
Contact Type: MANAGER, FUEL DIVISION
Contact Name: MUNENDRA SHARMA
Address1: 44-36 VERNON BOULEVARD
Address2: Not reported
City: LONG ISLAND CITY
State: NY
Zip Code: 11101
Country Code: 001
Phone: (718) 349-5752
EMail: Not reported
Fax Number: Not reported
Modified By: ACDANIEL
Date Last Modified: 2018-07-17

Site Id: 17564
Affiliation Type: Mail Contact
Company Name: NEW YORK CITY DEPARTMENT OF EDUCATION
Contact Type: Not reported
Contact Name: MUNENDRA SHARMA
Address1: FIELD OPERATIONS-FUEL DIVISION
Address2: 44-36 VERNON BOULEVARD
City: LONG ISLAND CITY
State: NY
Zip Code: 11101
Country Code: 001
Phone: (718) 349-5752
EMail: MSHARMA@SCHOOLS.NYC.GOV
Fax Number: Not reported
Modified By: MRBARROW

P.S. 98 - MANHATTAN M098 (Continued) **A100452176**

Date Last Modified: 2018-05-10

Site Id: 17564
Affiliation Type: Facility Operator
Company Name: P.S. 98 - MANHATTAN M098
Contact Type: Not reported
Contact Name: CHARLES HARVEY
Address1: Not reported
Address2: Not reported
City: Not reported
State: NN
Zip Code: Not reported
Country Code: 001
Phone: (212) 942-4480
EMail: Not reported
Fax Number: Not reported
Modified By: MRBARROW
Date Last Modified: 2018-05-10

Site Id: 17564
Affiliation Type: Emergency Contact
Company Name: NEW YORK CITY DEPARTMENT OF EDUCATION
Contact Type: Not reported
Contact Name: KEN MAHADEO
Address1: Not reported
Address2: Not reported
City: Not reported
State: NN
Zip Code: Not reported
Country Code: 999
Phone: (646) 210-7918
EMail: Not reported
Fax Number: Not reported
Modified By: KXLIU
Date Last Modified: 2020-05-29

Tank Info:

Tank Number: 001
Tank Id: 34408
Material Code: 0001
Common Name of Substance: #2 Fuel Oil (On-Site Consumption)

Equipment Records:

K00 - Spill Prevention - None
I04 - Overfill - Product Level Gauge (A/G)
E00 - Piping Secondary Containment - None
I02 - Overfill - High Level Alarm
L00 - Piping Leak Detection - None
H06 - Tank Leak Detection - Impervious Barrier/Concrete Pad (A/G)
F01 - Pipe External Protection - Painted/Asphalt Coating
H01 - Tank Leak Detection - Interstitial - Electronic Monitoring
A00 - Tank Internal Protection - None
B01 - Tank External Protection - Painted/Asphalt Coating
D01 - Pipe Type - Steel/Carbon Steel/Iron
J02 - Dispenser - Suction Dispenser

P.S. 98 - MANHATTAN M098 (Continued) **A100452176**

C03 - Pipe Location - Aboveground/Underground Combination
G02 - Tank Secondary Containment - Vault (w/access)

Tank Location:	Aboveground - on saddles, legs, racks, etc.... Tank bottom is elevated above grade or tank pad, allowing visual inspection.
Tank Type:	Steel/Carbon Steel/Iron
Tank Status:	In Service
Pipe Model:	Not reported
Install Date:	01/01/1997
Capacity Gallons:	6000
Tightness Test Method:	NN
Date Test:	Not reported
Next Test Date:	Not reported
Date Tank Closed:	Not reported
Register:	True
Modified By:	MRBARROW
Last Modified:	05/10/2018
Material Name:	#2 fuel oil (on-site consumption)

Tank Number:	002
Tank Id:	34409
Material Code:	0001
Common Name of Substance:	#2 Fuel Oil (On-Site Consumption)

Equipment Records:

A00 - Tank Internal Protection - None
B01 - Tank External Protection - Painted/Asphalt Coating
D01 - Pipe Type - Steel/Carbon Steel/Iron
F01 - Pipe External Protection - Painted/Asphalt Coating
I04 - Overfill - Product Level Gauge (A/G)
E00 - Piping Secondary Containment - None
K01 - Spill Prevention - Catch Basin
I02 - Overfill - High Level Alarm
L00 - Piping Leak Detection - None
H06 - Tank Leak Detection - Impervious Barrier/Concrete Pad (A/G)
H01 - Tank Leak Detection - Interstitial - Electronic Monitoring
C03 - Pipe Location - Aboveground/Underground Combination
J02 - Dispenser - Suction Dispenser
G02 - Tank Secondary Containment - Vault (w/access)

Tank Location:	Aboveground - on saddles, legs, racks, etc.... Tank bottom is elevated above grade or tank pad, allowing visual inspection.
Tank Type:	Steel/Carbon Steel/Iron
Tank Status:	In Service
Pipe Model:	Not reported
Install Date:	01/01/1997
Capacity Gallons:	6000
Tightness Test Method:	NN
Date Test:	Not reported
Next Test Date:	Not reported
Date Tank Closed:	Not reported
Register:	True
Modified By:	MRBARROW
Last Modified:	05/10/2018
Material Name:	#2 fuel oil (on-site consumption)

Tank Number:	003

P.S. 98 - MANHATTAN M098 (Continued) **A100452176**

Tank Id: 253534

Equipment Records:

D01 - Pipe Type - Steel/Carbon Steel/Iron
F01 - Pipe External Protection - Painted/Asphalt Coating
H01 - Tank Leak Detection - Interstitial - Electronic Monitoring
A00 - Tank Internal Protection - None
B01 - Tank External Protection - Painted/Asphalt Coating
I04 - Overfill - Product Level Gauge (A/G)
I02 - Overfill - High Level Alarm
K01 - Spill Prevention - Catch Basin
E00 - Piping Secondary Containment - None
H06 - Tank Leak Detection - Impervious Barrier/Concrete Pad (A/G)
L00 - Piping Leak Detection - None
G01 - Tank Secondary Containment - Diking (Aboveground)
J02 - Dispenser - Suction Dispenser
C03 - Pipe Location - Aboveground/Underground Combination

Tank Location:	Aboveground - on saddles, legs, racks, etc.... Tank bottom is elevated above grade or tank pad, allowing visual inspection.
Tank Type:	Steel/Carbon Steel/Iron
Tank Status:	In Service
Pipe Model:	Not reported
Install Date:	01/01/1997
Capacity Gallons:	275
Tightness Test Method:	NN
Date Test:	Not reported
Next Test Date:	Not reported
Date Tank Closed:	Not reported
Register:	True
Modified By:	MRBARROW
Last Modified:	05/10/2018
Material Name:	diesel

V335 **KINGSBRIDGE BUS DEPOT** **NY LTANKS** **S106702586**
SW **212TH ST AT BROADWAY** **N/A**
1/8-1/4 **NYC, NY**
0.180 mi.
949 ft. **Site 7 of 14 in cluster V**

Relative:
Higher

Actual:
40 ft.

LTANKS:

Name:	KINGSBRIDGE BUS DEPOT
Address:	212TH ST AT BROADWAY
City,State,Zip:	NYC, NY
Spill Number/Closed Date:	0405531 / 2004-09-15
Facility ID:	0405531
Site ID:	82168
Spill Date:	2004-08-19
Spill Cause:	Tank Failure
Spill Source:	Commercial/Industrial
Spill Class:	D4
Cleanup Ceased:	Not reported
SWIS:	3101
Investigator:	MCTIBBE
Referred To:	Not reported
Reported to Dept:	2004-08-19
CID:	62
Water Affected:	Not reported
Spill Notifier:	Responsible Party

KINGSBRIDGE BUS DEPOT (Continued) **S106702586**

Last Inspection:	Not reported
Recommended Penalty:	False
Meets Standard:	False
UST Involvement:	False
Remediation Phase:	0
Date Entered In Computer:	2004-08-19
Spill Record Last Update:	2006-09-08
Spiller Name:	JOSEPHINE BROWN
Spiller Company:	KINGS BRIDGE BUS DEPOT
Spiller Address:	212 ST AT BROADWAY
Spiller County:	001
Spiller Contact:	JOSEPHINE BROWN
Spiller Phone:	(718) 243-4581
Spiller Extention:	Not reported
DEC Region:	2
DER Facility ID:	75850
DEC Memo:	"Prior to Sept, 2004 data translation this spill Lead_DEC Field was TIBBE refer to 04-05540"
Remarks:	"Clean up in process by NYCtransit employees."

All Materials:

Site ID:	82168
Operable Unit ID:	889089
Operable Unit:	01
Material ID:	489765
Material Code:	0064A
Material Name:	unknown material
Case No.:	Not reported
Material FA:	Other
Quantity:	10.00
Units:	G
Recovered:	.00
Oxygenate:	Not reported

X336 **CON EDISON** **NJ MANIFEST** **S120674755**
East **W 218TH ST & 9TH AVE** **N/A**
1/8-1/4 **NEW YORK, NY 10032**
0.180 mi.
953 ft. **Site 1 of 8 in cluster X**

Relative:
Lower

Actual:
24 ft.

NJ MANIFEST:

EPA Id:	NYP004816169
Mail Address:	IRVING PL15TH FL NE
Mail City/State/Zip:	NEW YORK, NY 10003
Facility Phone:	Not reported
Emergency Phone:	Not reported
Contact:	THERESA BURKARD
Comments:	Not reported
SIC Code:	Not reported
County:	NY061
Municipal:	Not reported
Previous EPA Id:	Not reported
Gen Flag:	Not reported
Trans Flag:	Not reported
TSDF Flag:	Not reported
Name Change:	Not reported
Date Change:	Not reported

CON EDISON (Continued) **S120674755**

Manifest:

Manifest Number:	014466416JJK
EPA ID:	NYP004816169
Date Shipped:	8/24/2015
TSDF EPA ID:	NJD002200046
Transporter EPA ID:	NJ0000027193
Transporter 2 EPA ID:	Not reported
Transporter 3 EPA ID:	Not reported
Transporter 4 EPA ID:	Not reported
Transporter 5 EPA ID:	Not reported
Transporter 6 EPA ID:	Not reported
Transporter 7 EPA ID:	Not reported
Transporter 8 EPA ID:	Not reported
Transporter 9 EPA ID:	Not reported
Transporter 10 EPA ID:	Not reported
Date Trans1 Transported Waste:	Not reported
Date Trans2 Transported Waste:	Not reported
Date Trans3 Transported Waste:	Not reported
Date Trans4 Transported Waste:	Not reported
Date Trans5 Transported Waste:	Not reported
Date Trans6 Transported Waste:	Not reported
Date Trans7 Transported Waste:	Not reported
Date Trans8 Transported Waste:	Not reported
Date Trans9 Transported Waste:	Not reported
Date Trans10 Transported Waste:	Not reported
Date TSDF Received Waste:	Not reported
TSDF EPA Facility Name:	Not reported
QTY Units:	Not reported
Transporter SEQ ID:	Not reported
Transporter-1 Date:	Not reported
Waste SEQ ID:	Not reported
Waste Type Code 2:	Not reported
Waste Type Code 3:	Not reported
Waste Type Code 4:	Not reported
Waste Type Code 5:	Not reported
Waste Type Code 6:	Not reported
Date Accepted:	Not reported
Manifest Discrepancy Type:	Not reported
Data Entry Number:	Not reported
Was Load Rejected:	NEW YORK, NY 10003
Reason Load Was Rejected:	Not reported

Manifest Number:	014472811JJK
EPA ID:	NYP004816169
Date Shipped:	7/31/2015
TSDF EPA ID:	NJD002200046
Transporter EPA ID:	NJ0000027193
Transporter 2 EPA ID:	Not reported
Transporter 3 EPA ID:	Not reported
Transporter 4 EPA ID:	Not reported
Transporter 5 EPA ID:	Not reported
Transporter 6 EPA ID:	Not reported
Transporter 7 EPA ID:	Not reported
Transporter 8 EPA ID:	Not reported
Transporter 9 EPA ID:	Not reported
Transporter 10 EPA ID:	Not reported
Date Trans1 Transported Waste:	Not reported

CON EDISON (Continued) **S120674755**

Date Trans2 Transported Waste:	Not reported
Date Trans3 Transported Waste:	Not reported
Date Trans4 Transported Waste:	Not reported
Date Trans5 Transported Waste:	Not reported
Date Trans6 Transported Waste:	Not reported
Date Trans7 Transported Waste:	Not reported
Date Trans8 Transported Waste:	Not reported
Date Trans9 Transported Waste:	Not reported
Date Trans10 Transported Waste:	Not reported
Date TSDF Received Waste:	Not reported
TSDF EPA Facility Name:	Not reported
QTY Units:	Not reported
Transporter SEQ ID:	Not reported
Transporter-1 Date:	Not reported
Waste SEQ ID:	Not reported
Waste Type Code 2:	Not reported
Waste Type Code 3:	Not reported
Waste Type Code 4:	Not reported
Waste Type Code 5:	Not reported
Waste Type Code 6:	Not reported
Date Accepted:	Not reported
Manifest Discrepancy Type:	Not reported
Data Entry Number:	Not reported
Was Load Rejected:	NEW YORK, NY 10003
Reason Load Was Rejected:	Not reported

X337 **CON EDISON** **NY MANIFEST** **S119076704**
East **9TH AVE & 218TH ST** **N/A**
1/8-1/4 **NEW YORK, NY 10034**
0.180 mi.
953 ft. **Site 2 of 8 in cluster X**

Relative:
Lower

Actual:
24 ft.

NY MANIFEST:

Name:	CON EDISON
Address:	9TH AVE & 218TH ST
City,State,Zip:	NEW YORK, NY 10034
Country:	USA
EPA ID:	NYP004811309
Facility Status:	Not reported
Location Address 1:	218TH ST & 9TH AVE
Code:	BP
Location Address 2:	SB 24278
Total Tanks:	Not reported
Location City:	NEW YORK
Location State:	NY
Location Zip:	Not reported
Location Zip 4:	Not reported

NY MANIFEST:

EPAID:	NYP004811309
Mailing Name:	CON EDISON
Mailing Contact:	DENNIS HUACON
Mailing Address 1:	4 IRVING PL 15TH FL
Mailing Address 2:	Not reported
Mailing City:	NEW YORK
Mailing State:	NY

CON EDISON (Continued) **S119076704**

Mailing Zip:	10003
Mailing Zip 4:	Not reported
Mailing Country:	USA
Mailing Phone:	2124603770

NY MANIFEST:

Document ID:	Not reported
Manifest Status:	Not reported
seq:	Not reported
Year:	Not reported
Trans1 State ID:	NJ0000027193
Trans2 State ID:	Not reported
Generator Ship Date:	07/22/2015
Trans1 Recv Date:	07/22/2015
Trans2 Recv Date:	Not reported
TSD Site Recv Date:	07/23/2015
Part A Recv Date:	Not reported
Part B Recv Date:	Not reported
Generator EPA ID:	NYP004811309
Trans1 EPA ID:	Not reported
Trans2 EPA ID:	Not reported
TSDF ID 1:	NJD002200046
TSDF ID 2:	Not reported
Manifest Tracking Number:	014472462JJK
Import Indicator:	N
Export Indicator:	N
Discr Quantity Indicator:	N
Discr Type Indicator:	N
Discr Residue Indicator:	N
Discr Partial Reject Indicator:	N
Discr Full Reject Indicator:	N
Manifest Ref Number:	Not reported
Alt Facility RCRA ID:	Not reported
Alt Facility Sign Date:	Not reported
MGMT Method Type Code:	H110
Waste Code:	Not reported
Waste Code:	Not reported
Waste Code:	Not reported
Waste Code:	Not reported
Waste Code:	Not reported
Waste Code:	Not reported
Quantity:	1500
Units:	P - Pounds
Number of Containers:	1
Container Type:	TT - Cargo tank, tank trucks
Handling Method:	T Chemical, physical, or biological treatment.
Specific Gravity:	1
Waste Code:	D008
Waste Code 1_2:	Not reported
Waste Code 1_3:	Not reported
Waste Code 1_4:	Not reported
Waste Code 1_5:	Not reported
Waste Code 1_6:	Not reported

X338 East 1/8-1/4 0.180 mi. 953 ft. | **CON EDISON**
W 218TH ST & 9TH AVE
NEW YORK, NY 10032

Site 3 of 8 in cluster X

RCRA NonGen / NLR | **1019325329**
NYP004816169

Relative: Lower

Actual: 24 ft.

RCRA-LQG:

Date Form Received by Agency:	2015-07-31 00:00:00.0
Handler Name:	CON EDISON
Handler Address:	W 218TH ST & 9TH AVE
Handler City,State,Zip:	NEW YORK, NY 10032
EPA ID:	NYP004816169
Contact Name:	THOMAS TEELING
Contact Address:	Not reported
Contact City,State,Zip:	Not reported
Contact Telephone:	212-460-3770
Contact Fax:	Not reported
Contact Email:	Not reported
Contact Title:	Not reported
EPA Region:	02
Land Type:	Private
Federal Waste Generator Description:	Not a generator, verified
Non-Notifier:	Not reported
Biennial Report Cycle:	Not reported
Accessibility:	Not reported
Active Site Indicator:	Not reported
State District Owner:	NY
State District:	NYSDEC R2
Mailing Address:	IRVING PL 15TH FL NE
Mailing City,State,Zip:	NEW YORK, NY 10003
Owner Name:	Not reported
Owner Type:	Not reported
Operator Name:	Not reported
Operator Type:	Not reported
Short-Term Generator Activity:	No
Importer Activity:	No
Mixed Waste Generator:	No
Transporter Activity:	No
Transfer Facility Activity:	No
Recycler Activity with Storage:	No
Small Quantity On-Site Burner Exemption:	No
Smelting Melting and Refining Furnace Exemption:	No
Underground Injection Control:	No
Off-Site Waste Receipt:	No
Universal Waste Indicator:	No
Universal Waste Destination Facility:	No
Federal Universal Waste:	No
Active Site Fed-Reg Treatment Storage and Disposal Facility:	Not reported
Active Site Converter Treatment storage and Disposal Facility:	Not reported
Active Site State-Reg Treatment Storage and Disposal Facility:	Not reported
Active Site State-Reg Handler:	---
Federal Facility Indicator:	Not reported
Hazardous Secondary Material Indicator:	NN
Sub-Part K Indicator:	Not reported
Commercial TSD Indicator:	No
Treatment Storage and Disposal Type:	Not reported
2018 GPRA Permit Baseline:	Not on the Baseline
2018 GPRA Renewals Baseline:	Not on the Baseline
Permit Renewals Workload Universe:	Not reported

CON EDISON (Continued) **1019325329**

Permit Workload Universe:	Not reported
Permit Progress Universe:	Not reported
Post-Closure Workload Universe:	Not reported
Closure Workload Universe:	Not reported
202 GPRA Corrective Action Baseline:	No
Corrective Action Workload Universe:	No
Subject to Corrective Action Universe:	No
Non-TSDFs Where RCRA CA has Been Imposed Universe:	No
TSDFs Potentially Subject to CA Under 3004 (u)/(v) Universe:	No
TSDFs Only Subject to CA under Discretionary Auth Universe:	No
Corrective Action Priority Ranking:	No NCAPS ranking
Environmental Control Indicator:	No
Institutional Control Indicator:	No
Human Exposure Controls Indicator:	N/A
Groundwater Controls Indicator:	N/A
Operating TSDF Universe:	Not reported
Full Enforcement Universe:	Not reported
Significant Non-Complier Universe:	No
Unaddressed Significant Non-Complier Universe:	No
Addressed Significant Non-Complier Universe:	No
Significant Non-Complier With a Compliance Schedule Universe:	No
Financial Assurance Required:	Not reported
Handler Date of Last Change:	2016-09-09 15:28:59.0
Recognized Trader-Importer:	No
Recognized Trader-Exporter:	No
Importer of Spent Lead Acid Batteries:	No
Exporter of Spent Lead Acid Batteries:	No
Recycler Activity Without Storage:	Not reported
Manifest Broker:	Not reported
Sub-Part P Indicator:	Not reported

Handler - Owner Operator:

Owner/Operator Indicator:	Owner
Owner/Operator Name:	CONSOLIDATED EDISON CO OF NY INC
Legal Status:	Private
Date Became Current:	2015-07-31 00:00:00.
Date Ended Current:	Not reported
Owner/Operator Address:	4 IRVING PL
Owner/Operator City,State,Zip:	NEW YORK, NY 10003
Owner/Operator Telephone:	Not reported
Owner/Operator Telephone Ext:	Not reported
Owner/Operator Fax:	Not reported
Owner/Operator Email:	Not reported

Owner/Operator Indicator:	Operator
Owner/Operator Name:	CONSOLIDATED EDISON CO OF NY INC
Legal Status:	Private
Date Became Current:	2015-07-31 00:00:00.
Date Ended Current:	Not reported
Owner/Operator Address:	4 IRVING PL
Owner/Operator City,State,Zip:	NEW YORK, NY 10003
Owner/Operator Telephone:	Not reported
Owner/Operator Telephone Ext:	Not reported
Owner/Operator Fax:	Not reported
Owner/Operator Email:	Not reported

Historic Generators:

CON EDISON (Continued) **1019325329**

Receive Date:	2016-02-26 00:00:00.0
Handler Name:	CON EDISON - MANHOLE 53102
Federal Waste Generator Description:	Large Quantity Generator
State District Owner:	NY
Large Quantity Handler of Universal Waste:	No
Recognized Trader Importer:	No
Recognized Trader Exporter:	No
Spent Lead Acid Battery Importer:	No
Spent Lead Acid Battery Exporter:	No
Current Record:	No
Non Storage Recycler Activity:	Not reported
Electronic Manifest Broker:	Not reported

Receive Date:	2015-07-31 00:00:00.0
Handler Name:	CON EDISON
Federal Waste Generator Description:	Large Quantity Generator
State District Owner:	NY
Large Quantity Handler of Universal Waste:	No
Recognized Trader Importer:	No
Recognized Trader Exporter:	No
Spent Lead Acid Battery Importer:	No
Spent Lead Acid Battery Exporter:	No
Current Record:	No
Non Storage Recycler Activity:	Not reported
Electronic Manifest Broker:	Not reported

Receive Date:	2015-07-31 00:00:00.0
Handler Name:	CON EDISON
Federal Waste Generator Description:	Not a generator, verified
State District Owner:	NY
Large Quantity Handler of Universal Waste:	No
Recognized Trader Importer:	No
Recognized Trader Exporter:	No
Spent Lead Acid Battery Importer:	No
Spent Lead Acid Battery Exporter:	No
Current Record:	Yes
Non Storage Recycler Activity:	Not reported
Electronic Manifest Broker:	Not reported

List of NAICS Codes and Descriptions:

NAICS Code:	221122
NAICS Description:	ELECTRIC POWER DISTRIBUTION

X339 **CON EDISON** **NJ MANIFEST** **S120674303**
East **9TH AVE & 218TH ST** **N/A**
1/8-1/4 **NEW YORK, NY 10034**
0.180 mi.
953 ft. **Site 4 of 8 in cluster X**

Relative:
Lower

Actual:
24 ft.

NJ MANIFEST:

EPA Id:	NYP004811309
Mail Address:	IRVING PL 15TH FL NE
Mail City/State/Zip:	NEW YORK, NY 10003
Facility Phone:	Not reported
Emergency Phone:	Not reported
Contact:	THOMAS TEELING

CON EDISON (Continued) **S120674303**

Comments:	Not reported
SIC Code:	Not reported
County:	NY061
Municipal:	Not reported
Previous EPA Id:	Not reported
Gen Flag:	Not reported
Trans Flag:	Not reported
TSDF Flag:	Not reported
Name Change:	Not reported
Date Change:	Not reported

Manifest:

Manifest Number:	014472462JJK
EPA ID:	NYP004811309
Date Shipped:	7/22/2015
TSDF EPA ID:	NJD002200046
Transporter EPA ID:	NJ0000027193
Transporter 2 EPA ID:	Not reported
Transporter 3 EPA ID:	Not reported
Transporter 4 EPA ID:	Not reported
Transporter 5 EPA ID:	Not reported
Transporter 6 EPA ID:	Not reported
Transporter 7 EPA ID:	Not reported
Transporter 8 EPA ID:	Not reported
Transporter 9 EPA ID:	Not reported
Transporter 10 EPA ID:	Not reported
Date Trans1 Transported Waste:	Not reported
Date Trans2 Transported Waste:	Not reported
Date Trans3 Transported Waste:	Not reported
Date Trans4 Transported Waste:	Not reported
Date Trans5 Transported Waste:	Not reported
Date Trans6 Transported Waste:	Not reported
Date Trans7 Transported Waste:	Not reported
Date Trans8 Transported Waste:	Not reported
Date Trans9 Transported Waste:	Not reported
Date Trans10 Transported Waste:	Not reported
Date TSDF Received Waste:	Not reported
TSDF EPA Facility Name:	Not reported
QTY Units:	Not reported
Transporter SEQ ID:	Not reported
Transporter-1 Date:	Not reported
Waste SEQ ID:	Not reported
Waste Type Code 2:	Not reported
Waste Type Code 3:	Not reported
Waste Type Code 4:	Not reported
Waste Type Code 5:	Not reported
Waste Type Code 6:	Not reported
Date Accepted:	Not reported
Manifest Discrepancy Type:	Not reported
Data Entry Number:	Not reported
Was Load Rejected:	NEW YORK, NY 10003
Reason Load Was Rejected:	Not reported

X340 East 1/8-1/4 0.180 mi. 953 ft. | **CON ED**
W 218TH ST & 9TH AVE
NEW YORK, NY 10032 | **NY MANIFEST** | **S118563410**
N/A

Site 5 of 8 in cluster X

Relative: Lower
Actual: 24 ft.

NY MANIFEST:

Name:	CON ED
Address:	W 218TH ST & 9TH AVE
City,State,Zip:	NEW YORK, NY 10032
Country:	USA
EPA ID:	NYP004816169
Facility Status:	Not reported
Location Address 1:	W 218TH ST & 9TH AVE
Code:	BP
Location Address 2:	Not reported
Total Tanks:	Not reported
Location City:	NEW YORK
Location State:	NY
Location Zip:	10032
Location Zip 4:	Not reported

NY MANIFEST:

EPAID:	NYP004816169
Mailing Name:	CON ED
Mailing Contact:	THERESA BURKARD
Mailing Address 1:	4 IRVING PL 15TH FL NE
Mailing Address 2:	Not reported
Mailing City:	NEW YORK
Mailing State:	NY
Mailing Zip:	10003
Mailing Zip 4:	Not reported
Mailing Country:	USA
Mailing Phone:	2124602262

X341 East 1/8-1/4 0.180 mi. 953 ft. | **CON EDISON**
9TH AVE & 218TH ST
NEW YORK, NY 10034 | **RCRA NonGen / NLR** | **1019905583**
NYP004811309

Site 6 of 8 in cluster X

Relative: Lower
Actual: 24 ft.

RCRA-LQG:

Date Form Received by Agency:	2015-07-23 00:00:00.0
Handler Name:	CON EDISON
Handler Address:	9TH AVE & 218TH ST
Handler City,State,Zip:	NEW YORK, NY 10034
EPA ID:	NYP004811309
Contact Name:	THOMAS TEELING
Contact Address:	Not reported
Contact City,State,Zip:	Not reported
Contact Telephone:	212-460-3770
Contact Fax:	Not reported
Contact Email:	Not reported
Contact Title:	Not reported
EPA Region:	02
Land Type:	Private
Federal Waste Generator Description:	Not a generator, verified
Non-Notifier:	Not reported
Biennial Report Cycle:	Not reported

CON EDISON (Continued) **1019905583**

Accessibility:	Not reported
Active Site Indicator:	Not reported
State District Owner:	NY
State District:	NYSDEC R2
Mailing Address:	IRVING PL 15TH FL NE
Mailing City,State,Zip:	NEW YORK, NY 10003
Owner Name:	Not reported
Owner Type:	Not reported
Operator Name:	Not reported
Operator Type:	Not reported
Short-Term Generator Activity:	No
Importer Activity:	No
Mixed Waste Generator:	No
Transporter Activity:	No
Transfer Facility Activity:	No
Recycler Activity with Storage:	No
Small Quantity On-Site Burner Exemption:	No
Smelting Melting and Refining Furnace Exemption:	No
Underground Injection Control:	No
Off-Site Waste Receipt:	No
Universal Waste Indicator:	No
Universal Waste Destination Facility:	No
Federal Universal Waste:	No
Active Site Fed-Reg Treatment Storage and Disposal Facility:	Not reported
Active Site Converter Treatment storage and Disposal Facility:	Not reported
Active Site State-Reg Treatment Storage and Disposal Facility:	Not reported
Active Site State-Reg Handler:	---
Federal Facility Indicator:	Not reported
Hazardous Secondary Material Indicator:	NN
Sub-Part K Indicator:	Not reported
Commercial TSD Indicator:	No
Treatment Storage and Disposal Type:	Not reported
2018 GPRA Permit Baseline:	Not on the Baseline
2018 GPRA Renewals Baseline:	Not on the Baseline
Permit Renewals Workload Universe:	Not reported
Permit Workload Universe:	Not reported
Permit Progress Universe:	Not reported
Post-Closure Workload Universe:	Not reported
Closure Workload Universe:	Not reported
202 GPRA Corrective Action Baseline:	No
Corrective Action Workload Universe:	No
Subject to Corrective Action Universe:	No
Non-TSDFs Where RCRA CA has Been Imposed Universe:	No
TSDFs Potentially Subject to CA Under 3004 (u)/(v) Universe:	No
TSDFs Only Subject to CA under Discretionary Auth Universe:	No
Corrective Action Priority Ranking:	No NCAPS ranking
Environmental Control Indicator:	No
Institutional Control Indicator:	No
Human Exposure Controls Indicator:	N/A
Groundwater Controls Indicator:	N/A
Operating TSDF Universe:	Not reported
Full Enforcement Universe:	Not reported
Significant Non-Complier Universe:	No
Unaddressed Significant Non-Complier Universe:	No
Addressed Significant Non-Complier Universe:	No
Significant Non-Complier With a Compliance Schedule Universe:	No
Financial Assurance Required:	Not reported

CON EDISON (Continued) **1019905583**

Handler Date of Last Change:	2016-09-09 15:28:59.0
Recognized Trader-Importer:	No
Recognized Trader-Exporter:	No
Importer of Spent Lead Acid Batteries:	No
Exporter of Spent Lead Acid Batteries:	No
Recycler Activity Without Storage:	Not reported
Manifest Broker:	Not reported
Sub-Part P Indicator:	Not reported

Historic Generators:

Receive Date:	2015-07-23 00:00:00.0
Handler Name:	CON EDISON
Federal Waste Generator Description:	Small Quantity Generator
State District Owner:	NY
Large Quantity Handler of Universal Waste:	No
Recognized Trader Importer:	No
Recognized Trader Exporter:	No
Spent Lead Acid Battery Importer:	No
Spent Lead Acid Battery Exporter:	No
Current Record:	No
Non Storage Recycler Activity:	Not reported
Electronic Manifest Broker:	Not reported

Receive Date:	2015-07-23 00:00:00.0
Handler Name:	CON EDISON
Federal Waste Generator Description:	Not a generator, verified
State District Owner:	NY
Large Quantity Handler of Universal Waste:	No
Recognized Trader Importer:	No
Recognized Trader Exporter:	No
Spent Lead Acid Battery Importer:	No
Spent Lead Acid Battery Exporter:	No
Current Record:	Yes
Non Storage Recycler Activity:	Not reported
Electronic Manifest Broker:	Not reported

V342 **CON EDISON** **RCRA NonGen / NLR** **1019905998**
SW **536 W 212TH ST** **FINDS** **NYP004816060**
1/8-1/4 **NEW YORK, NY 10034** **ECHO**
0.181 mi.
954 ft. **Site 8 of 14 in cluster V**

Relative:
Lower

Actual:
37 ft.

RCRA-LQG:

Date Form Received by Agency:	2015-07-30 00:00:00.0
Handler Name:	CON EDISON
Handler Address:	536 W 212TH ST
Handler City,State,Zip:	NEW YORK, NY 10034
EPA ID:	NYP004816060
Contact Name:	THOMAS TEELING
Contact Address:	Not reported
Contact City,State,Zip:	Not reported
Contact Telephone:	212-460-3770
Contact Fax:	Not reported
Contact Email:	Not reported
Contact Title:	Not reported
EPA Region:	02
Land Type:	Private

CON EDISON (Continued) **1019905998**

Federal Waste Generator Description:	Not a generator, verified
Non-Notifier:	Not reported
Biennial Report Cycle:	Not reported
Accessibility:	Not reported
Active Site Indicator:	Not reported
State District Owner:	NY
State District:	NYSDEC R2
Mailing Address:	IRVING PL 15TH FL NE
Mailing City,State,Zip:	NEW YORK, NY 10003
Owner Name:	Not reported
Owner Type:	Not reported
Operator Name:	Not reported
Operator Type:	Not reported
Short-Term Generator Activity:	No
Importer Activity:	No
Mixed Waste Generator:	No
Transporter Activity:	No
Transfer Facility Activity:	No
Recycler Activity with Storage:	No
Small Quantity On-Site Burner Exemption:	No
Smelting Melting and Refining Furnace Exemption:	No
Underground Injection Control:	No
Off-Site Waste Receipt:	No
Universal Waste Indicator:	No
Universal Waste Destination Facility:	No
Federal Universal Waste:	No
Active Site Fed-Reg Treatment Storage and Disposal Facility:	Not reported
Active Site Converter Treatment storage and Disposal Facility:	Not reported
Active Site State-Reg Treatment Storage and Disposal Facility:	Not reported
Active Site State-Reg Handler:	---
Federal Facility Indicator:	Not reported
Hazardous Secondary Material Indicator:	NN
Sub-Part K Indicator:	Not reported
Commercial TSD Indicator:	No
Treatment Storage and Disposal Type:	Not reported
2018 GPRA Permit Baseline:	Not on the Baseline
2018 GPRA Renewals Baseline:	Not on the Baseline
Permit Renewals Workload Universe:	Not reported
Permit Workload Universe:	Not reported
Permit Progress Universe:	Not reported
Post-Closure Workload Universe:	Not reported
Closure Workload Universe:	Not reported
202 GPRA Corrective Action Baseline:	No
Corrective Action Workload Universe:	No
Subject to Corrective Action Universe:	No
Non-TSDFs Where RCRA CA has Been Imposed Universe:	No
TSDFs Potentially Subject to CA Under 3004 (u)/(v) Universe:	No
TSDFs Only Subject to CA under Discretionary Auth Universe:	No
Corrective Action Priority Ranking:	No NCAPS ranking
Environmental Control Indicator:	No
Institutional Control Indicator:	No
Human Exposure Controls Indicator:	N/A
Groundwater Controls Indicator:	N/A
Operating TSDF Universe:	Not reported
Full Enforcement Universe:	Not reported
Significant Non-Complier Universe:	No
Unaddressed Significant Non-Complier Universe:	No

CON EDISON (Continued) **1019905998**

Addressed Significant Non-Complier Universe:	No
Significant Non-Complier With a Compliance Schedule Universe:	No
Financial Assurance Required:	Not reported
Handler Date of Last Change:	2016-09-09 15:28:59.0
Recognized Trader-Importer:	No
Recognized Trader-Exporter:	No
Importer of Spent Lead Acid Batteries:	No
Exporter of Spent Lead Acid Batteries:	No
Recycler Activity Without Storage:	Not reported
Manifest Broker:	Not reported
Sub-Part P Indicator:	Not reported

Historic Generators:

Receive Date:	2015-07-30 00:00:00.0
Handler Name:	CON EDISON
Federal Waste Generator Description:	Small Quantity Generator
State District Owner:	NY
Large Quantity Handler of Universal Waste:	No
Recognized Trader Importer:	No
Recognized Trader Exporter:	No
Spent Lead Acid Battery Importer:	No
Spent Lead Acid Battery Exporter:	No
Current Record:	No
Non Storage Recycler Activity:	Not reported
Electronic Manifest Broker:	Not reported

Receive Date:	2015-07-30 00:00:00.0
Handler Name:	CON EDISON
Federal Waste Generator Description:	Not a generator, verified
State District Owner:	NY
Large Quantity Handler of Universal Waste:	No
Recognized Trader Importer:	No
Recognized Trader Exporter:	No
Spent Lead Acid Battery Importer:	No
Spent Lead Acid Battery Exporter:	No
Current Record:	Yes
Non Storage Recycler Activity:	Not reported
Electronic Manifest Broker:	Not reported

FINDS:

Registry ID: 110069698991

Click Here:

Environmental Interest/Information System:

RCRAInfo is a national information system that supports the Resource Conservation and Recovery Act (RCRA) program through the tracking of events and activities related to facilities that generate, transport, and treat, store, or dispose of hazardous waste. RCRAInfo allows RCRA program staff to track the notification, permit, compliance, and corrective action activities required under RCRA.

Click this hyperlink while viewing on your computer to access additional FINDS: detail in the EDR Site Report.

ECHO:

Envid: 1019905998

CON EDISON (Continued) **1019905998**

Registry ID: 110069698991
DFR URL: http://echo.epa.gov/detailed-facility-report?fid=110069698991
Name: CON EDISON
Address: 536 W 212TH ST
City,State,Zip: NEW YORK, NY 10034

V343 **CON EDISON** **NJ MANIFEST** **S120674746**
SW **536 W 212TH ST** **N/A**
1/8-1/4 **NEW YORK, NY 10034**
0.181 mi.
954 ft. **Site 9 of 14 in cluster V**

Relative:
Lower

Actual:
37 ft.

NJ MANIFEST:

EPA Id:	NYP004816060
Mail Address:	IRVING PL 15TH FL NE
Mail City/State/Zip:	NEW YORK, NY 10003
Facility Phone:	Not reported
Emergency Phone:	Not reported
Contact:	THOMAS TEELING
Comments:	Not reported
SIC Code:	Not reported
County:	NY061
Municipal:	Not reported
Previous EPA Id:	Not reported
Gen Flag:	Not reported
Trans Flag:	Not reported
TSDF Flag:	Not reported
Name Change:	Not reported
Date Change:	Not reported

Manifest:

Manifest Number:	014472807JJK
EPA ID:	NYP004816060
Date Shipped:	7/30/2015
TSDF EPA ID:	NJD002200046
Transporter EPA ID:	NJ0000027193
Transporter 2 EPA ID:	Not reported
Transporter 3 EPA ID:	Not reported
Transporter 4 EPA ID:	Not reported
Transporter 5 EPA ID:	Not reported
Transporter 6 EPA ID:	Not reported
Transporter 7 EPA ID:	Not reported
Transporter 8 EPA ID:	Not reported
Transporter 9 EPA ID:	Not reported
Transporter 10 EPA ID:	Not reported
Date Trans1 Transported Waste:	Not reported
Date Trans2 Transported Waste:	Not reported
Date Trans3 Transported Waste:	Not reported
Date Trans4 Transported Waste:	Not reported
Date Trans5 Transported Waste:	Not reported
Date Trans6 Transported Waste:	Not reported
Date Trans7 Transported Waste:	Not reported
Date Trans8 Transported Waste:	Not reported
Date Trans9 Transported Waste:	Not reported
Date Trans10 Transported Waste:	Not reported
Date TSDF Received Waste:	Not reported
TSDF EPA Facility Name:	Not reported
QTY Units:	Not reported

CON EDISON (Continued) **S120674746**

Transporter SEQ ID:	Not reported
Transporter-1 Date:	Not reported
Waste SEQ ID:	Not reported
Waste Type Code 2:	Not reported
Waste Type Code 3:	Not reported
Waste Type Code 4:	Not reported
Waste Type Code 5:	Not reported
Waste Type Code 6:	Not reported
Date Accepted:	Not reported
Manifest Discrepancy Type:	Not reported
Data Entry Number:	Not reported
Was Load Rejected:	NEW YORK, NY 10003
Reason Load Was Rejected:	Not reported

V344 **CON ED** **NY MANIFEST** **S118258468**
SW **536 W 212TH ST** **N/A**
1/8-1/4 **NEW YORK, NY 10034**
0.181 mi.
954 ft. **Site 10 of 14 in cluster V**

Relative:
Lower

Actual:
37 ft.

NY MANIFEST:

Name:	CON ED
Address:	536 W 212TH ST
City,State,Zip:	NEW YORK, NY 10034
Country:	USA
EPA ID:	NYP004816060
Facility Status:	Not reported
Location Address 1:	536 W 212TH ST
Code:	BP
Location Address 2:	SB 24246
Total Tanks:	Not reported
Location City:	NEW YORK
Location State:	NY
Location Zip:	10034
Location Zip 4:	Not reported

NY MANIFEST:

EPAID:	NYP004816060
Mailing Name:	CON ED
Mailing Contact:	TOM TEELING
Mailing Address 1:	4 IRVING PLACE - 15TH FLOOR
Mailing Address 2:	Not reported
Mailing City:	NEW YORK
Mailing State:	NY
Mailing Zip:	10003
Mailing Zip 4:	Not reported
Mailing Country:	USA
Mailing Phone:	2124603770

NY MANIFEST:

Document ID:	Not reported
Manifest Status:	Not reported
seq:	Not reported
Year:	Not reported
Trans1 State ID:	NJ0000027193
Trans2 State ID:	Not reported

CON ED (Continued) **S118258468**

Generator Ship Date:	07/30/2015
Trans1 Recv Date:	07/30/2015
Trans2 Recv Date:	Not reported
TSD Site Recv Date:	07/31/2015
Part A Recv Date:	Not reported
Part B Recv Date:	Not reported
Generator EPA ID:	NYP004816060
Trans1 EPA ID:	Not reported
Trans2 EPA ID:	Not reported
TSDF ID 1:	NJD002200046
TSDF ID 2:	Not reported
Manifest Tracking Number:	014472807JJK
Import Indicator:	N
Export Indicator:	N
Discr Quantity Indicator:	N
Discr Type Indicator:	N
Discr Residue Indicator:	N
Discr Partial Reject Indicator:	N
Discr Full Reject Indicator:	N
Manifest Ref Number:	Not reported
Alt Facility RCRA ID:	Not reported
Alt Facility Sign Date:	Not reported
MGMT Method Type Code:	H110
Waste Code:	Not reported
Waste Code:	Not reported
Waste Code:	Not reported
Waste Code:	Not reported
Waste Code:	Not reported
Waste Code:	Not reported
Quantity:	500
Units:	P - Pounds
Number of Containers:	1
Container Type:	TT - Cargo tank, tank trucks
Handling Method:	T Chemical, physical, or biological treatment.
Specific Gravity:	1
Waste Code:	D008
Waste Code 1_2:	Not reported
Waste Code 1_3:	Not reported
Waste Code 1_4:	Not reported
Waste Code 1_5:	Not reported
Waste Code 1_6:	Not reported

U345 **CON EDISON** **RCRA NonGen / NLR** **1019906129**
NE **5122 BROADWAY** **NYP004817615**
1/8-1/4 **NEW YORK, NY 10034**
0.182 mi.
961 ft. **Site 2 of 4 in cluster U**

Relative:
Lower

Actual:
35 ft.

RCRA-LQG:

Date Form Received by Agency:	2015-08-03 00:00:00.0
Handler Name:	CON EDISON
Handler Address:	5122 BROADWAY
Handler City,State,Zip:	NEW YORK, NY 10034
EPA ID:	NYP004817615
Contact Name:	THOMAS TEELING
Contact Address:	Not reported
Contact City,State,Zip:	Not reported

CON EDISON (Continued) **1019906129**

Contact Telephone:	212-460-3770
Contact Fax:	Not reported
Contact Email:	Not reported
Contact Title:	Not reported
EPA Region:	02
Land Type:	Private
Federal Waste Generator Description:	Not a generator, verified
Non-Notifier:	Not reported
Biennial Report Cycle:	Not reported
Accessibility:	Not reported
Active Site Indicator:	Not reported
State District Owner:	NY
State District:	NYSDEC R2
Mailing Address:	IRVING PL 15TH FL NE
Mailing City,State,Zip:	NEW YORK, NY 10003
Owner Name:	Not reported
Owner Type:	Not reported
Operator Name:	Not reported
Operator Type:	Not reported
Short-Term Generator Activity:	No
Importer Activity:	No
Mixed Waste Generator:	No
Transporter Activity:	No
Transfer Facility Activity:	No
Recycler Activity with Storage:	No
Small Quantity On-Site Burner Exemption:	No
Smelting Melting and Refining Furnace Exemption:	No
Underground Injection Control:	No
Off-Site Waste Receipt:	No
Universal Waste Indicator:	No
Universal Waste Destination Facility:	No
Federal Universal Waste:	No
Active Site Fed-Reg Treatment Storage and Disposal Facility:	Not reported
Active Site Converter Treatment storage and Disposal Facility:	Not reported
Active Site State-Reg Treatment Storage and Disposal Facility:	Not reported
Active Site State-Reg Handler:	---
Federal Facility Indicator:	Not reported
Hazardous Secondary Material Indicator:	NN
Sub-Part K Indicator:	Not reported
Commercial TSD Indicator:	No
Treatment Storage and Disposal Type:	Not reported
2018 GPRA Permit Baseline:	Not on the Baseline
2018 GPRA Renewals Baseline:	Not on the Baseline
Permit Renewals Workload Universe:	Not reported
Permit Workload Universe:	Not reported
Permit Progress Universe:	Not reported
Post-Closure Workload Universe:	Not reported
Closure Workload Universe:	Not reported
202 GPRA Corrective Action Baseline:	No
Corrective Action Workload Universe:	No
Subject to Corrective Action Universe:	No
Non-TSDFs Where RCRA CA has Been Imposed Universe:	No
TSDFs Potentially Subject to CA Under 3004 (u)/(v) Universe:	No
TSDFs Only Subject to CA under Discretionary Auth Universe:	No
Corrective Action Priority Ranking:	No NCAPS ranking
Environmental Control Indicator:	No
Institutional Control Indicator:	No

CON EDISON (Continued) **1019906129**

Human Exposure Controls Indicator:	N/A
Groundwater Controls Indicator:	N/A
Operating TSDF Universe:	Not reported
Full Enforcement Universe:	Not reported
Significant Non-Complier Universe:	No
Unaddressed Significant Non-Complier Universe:	No
Addressed Significant Non-Complier Universe:	No
Significant Non-Complier With a Compliance Schedule Universe:	No
Financial Assurance Required:	Not reported
Handler Date of Last Change:	2016-09-09 15:28:59.0
Recognized Trader-Importer:	No
Recognized Trader-Exporter:	No
Importer of Spent Lead Acid Batteries:	No
Exporter of Spent Lead Acid Batteries:	No
Recycler Activity Without Storage:	Not reported
Manifest Broker:	Not reported
Sub-Part P Indicator:	Not reported

Historic Generators:

Receive Date:	2015-08-03 00:00:00.0
Handler Name:	CON EDISON
Federal Waste Generator Description:	Small Quantity Generator
State District Owner:	NY
Large Quantity Handler of Universal Waste:	No
Recognized Trader Importer:	No
Recognized Trader Exporter:	No
Spent Lead Acid Battery Importer:	No
Spent Lead Acid Battery Exporter:	No
Current Record:	No
Non Storage Recycler Activity:	Not reported
Electronic Manifest Broker:	Not reported

Receive Date:	2015-08-03 00:00:00.0
Handler Name:	CON EDISON
Federal Waste Generator Description:	Not a generator, verified
State District Owner:	NY
Large Quantity Handler of Universal Waste:	No
Recognized Trader Importer:	No
Recognized Trader Exporter:	No
Spent Lead Acid Battery Importer:	No
Spent Lead Acid Battery Exporter:	No
Current Record:	Yes
Non Storage Recycler Activity:	Not reported
Electronic Manifest Broker:	Not reported

U346 **CON EDISON** **NJ MANIFEST** **S120674886**
NE **5122 BROADWAY** **N/A**
1/8-1/4 **NEW YORK, NY 10034**
0.182 mi.
961 ft. **Site 3 of 4 in cluster U**

Relative: NJ MANIFEST:
Lower

EPA Id:	NYP004817615
Mail Address:	IRVING PL 15TH FL NE
Mail City/State/Zip:	NEW YORK, NY 10003
Facility Phone:	Not reported
Emergency Phone:	Not reported

Actual:
35 ft.

CON EDISON (Continued) **S120674886**

Contact:	THOMAS TEELING
Comments:	Not reported
SIC Code:	Not reported
County:	NY061
Municipal:	Not reported
Previous EPA Id:	Not reported
Gen Flag:	Not reported
Trans Flag:	Not reported
TSDF Flag:	Not reported
Name Change:	Not reported
Date Change:	Not reported

Manifest:

Manifest Number:	014472555JJK
EPA ID:	NYP004817615
Date Shipped:	8/3/2015
TSDF EPA ID:	NJD002200046
Transporter EPA ID:	NJ0000027193
Transporter 2 EPA ID:	Not reported
Transporter 3 EPA ID:	Not reported
Transporter 4 EPA ID:	Not reported
Transporter 5 EPA ID:	Not reported
Transporter 6 EPA ID:	Not reported
Transporter 7 EPA ID:	Not reported
Transporter 8 EPA ID:	Not reported
Transporter 9 EPA ID:	Not reported
Transporter 10 EPA ID:	Not reported
Date Trans1 Transported Waste:	Not reported
Date Trans2 Transported Waste:	Not reported
Date Trans3 Transported Waste:	Not reported
Date Trans4 Transported Waste:	Not reported
Date Trans5 Transported Waste:	Not reported
Date Trans6 Transported Waste:	Not reported
Date Trans7 Transported Waste:	Not reported
Date Trans8 Transported Waste:	Not reported
Date Trans9 Transported Waste:	Not reported
Date Trans10 Transported Waste:	Not reported
Date TSDF Received Waste:	Not reported
TSDF EPA Facility Name:	Not reported
QTY Units:	Not reported
Transporter SEQ ID:	Not reported
Transporter-1 Date:	Not reported
Waste SEQ ID:	Not reported
Waste Type Code 2:	Not reported
Waste Type Code 3:	Not reported
Waste Type Code 4:	Not reported
Waste Type Code 5:	Not reported
Waste Type Code 6:	Not reported
Date Accepted:	Not reported
Manifest Discrepancy Type:	Not reported
Data Entry Number:	Not reported
Was Load Rejected:	NEW YORK, NY 10003
Reason Load Was Rejected:	Not reported

U347 **CON ED** **NY MANIFEST** **S118258555**
NE **5122 BROADWAY** **N/A**
1/8-1/4 **NEW YORK, NY 10034**
0.182 mi.
961 ft. **Site 4 of 4 in cluster U**

Relative:
Lower

Actual:
35 ft.

NY MANIFEST:

Name:	CON ED
Address:	5122 BROADWAY
City,State,Zip:	NEW YORK, NY 10034
Country:	USA
EPA ID:	NYP004817615
Facility Status:	Not reported
Location Address 1:	5122 BROADWAY
Code:	BP
Location Address 2:	SB 28243
Total Tanks:	Not reported
Location City:	NEW YORK
Location State:	NY
Location Zip:	10034
Location Zip 4:	Not reported

NY MANIFEST:

EPAID:	NYP004817615
Mailing Name:	CON ED
Mailing Contact:	TOM TEELING
Mailing Address 1:	4 IRVING PLACE - 15TH FLOOR
Mailing Address 2:	Not reported
Mailing City:	NEW YORK
Mailing State:	NY
Mailing Zip:	10003
Mailing Zip 4:	Not reported
Mailing Country:	USA
Mailing Phone:	2124603770

NY MANIFEST:

Document ID:	Not reported
Manifest Status:	Not reported
seq:	Not reported
Year:	Not reported
Trans1 State ID:	NJ0000027193
Trans2 State ID:	Not reported
Generator Ship Date:	08/03/2015
Trans1 Recv Date:	08/03/2015
Trans2 Recv Date:	Not reported
TSD Site Recv Date:	08/05/2015
Part A Recv Date:	Not reported
Part B Recv Date:	Not reported
Generator EPA ID:	NYP004817615
Trans1 EPA ID:	Not reported
Trans2 EPA ID:	Not reported
TSDF ID 1:	NJD002200046
TSDF ID 2:	Not reported
Manifest Tracking Number:	014472555JJK
Import Indicator:	N
Export Indicator:	N
Discr Quantity Indicator:	N
Discr Type Indicator:	N
Discr Residue Indicator:	N

CON ED (Continued) **S118258555**

Discr Partial Reject Indicator:	N
Discr Full Reject Indicator:	N
Manifest Ref Number:	Not reported
Alt Facility RCRA ID:	Not reported
Alt Facility Sign Date:	Not reported
MGMT Method Type Code:	H110
Waste Code:	Not reported
Waste Code:	Not reported
Waste Code:	Not reported
Waste Code:	Not reported
Waste Code:	Not reported
Waste Code:	Not reported
Quantity:	500
Units:	P - Pounds
Number of Containers:	1
Container Type:	TT - Cargo tank, tank trucks
Handling Method:	T Chemical, physical, or biological treatment.
Specific Gravity:	1
Waste Code:	D008
Waste Code 1_2:	Not reported
Waste Code 1_3:	Not reported
Waste Code 1_4:	Not reported
Waste Code 1_5:	Not reported
Waste Code 1_6:	Not reported

Y348 **W.D. AUTO REPAIRS INC.** **NY AST** **A100300927**
SSW **3966 10TH AVENUE** **N/A**
1/8-1/4 **NEW YORK, NY 10034**
0.185 mi.
975 ft. **Site 1 of 19 in cluster Y**

Relative:
Lower

Actual:
20 ft.

AST:

Name:	W.D. AUTO REPAIRS INC.
Address:	3966 10TH AVENUE
City,State,Zip:	NEW YORK, NY 10034
Region:	STATE
DEC Region:	2
Site Status:	Active
Facility Id:	2-610487
Program Type:	PBS
UTM X:	591275.65430
UTM Y:	4524611.03694
Expiration Date:	02/16/2022
Site Type:	Other

Affiliation Records:

Site Id:	377378
Affiliation Type:	Facility Owner
Company Name:	WINNA DIAZ
Contact Type:	MECHANIC
Contact Name:	GERSON MARCHENA
Address1:	3966 10TH AVE
Address2:	Not reported
City:	NEW YORK
State:	NY
Zip Code:	10034
Country Code:	001

W.D. AUTO REPAIRS INC. (Continued) **A100300927**

Phone:	(914) 202-8745
EMail:	Not reported
Fax Number:	Not reported
Modified By:	BVCAMPBE
Date Last Modified:	2011-12-20

Site Id:	377378
Affiliation Type:	Mail Contact
Company Name:	W.D. AUTO REPAIRS INC.
Contact Type:	Not reported
Contact Name:	GERSON MARCHENA
Address1:	3966 TENTH AVENUE
Address2:	Not reported
City:	NEW YORK
State:	NY
Zip Code:	10034
Country Code:	001
Phone:	(212) 567-7861
EMail:	Not reported
Fax Number:	Not reported
Modified By:	NRLOMBAR
Date Last Modified:	2007-02-16

Site Id:	377378
Affiliation Type:	Facility Operator
Company Name:	W.D. AUTO REPAIRS INC.
Contact Type:	Not reported
Contact Name:	GERSON MARCHENA
Address1:	Not reported
Address2:	Not reported
City:	Not reported
State:	NN
Zip Code:	Not reported
Country Code:	001
Phone:	(212) 567-7861
EMail:	Not reported
Fax Number:	Not reported
Modified By:	NRLOMBAR
Date Last Modified:	2007-02-16

Site Id:	377378
Affiliation Type:	Emergency Contact
Company Name:	WINNA DIAZ
Contact Type:	Not reported
Contact Name:	CHENEY VASQUEZ
Address1:	Not reported
Address2:	Not reported
City:	Not reported
State:	NN
Zip Code:	Not reported
Country Code:	001
Phone:	(914) 774-9362
EMail:	Not reported
Fax Number:	Not reported
Modified By:	NRLOMBAR
Date Last Modified:	2007-02-16

W.D. AUTO REPAIRS INC. (Continued) **A100300927**

Tank Info:

Tank Number:	001
Tank Id:	215892
Material Code:	0022
Common Name of Substance:	Waste Oil/Used Oil

Equipment Records:

	H00 - Tank Leak Detection - None
	I00 - Overfill - None
	K01 - Spill Prevention - Catch Basin
	E00 - Piping Secondary Containment - None
	L00 - Piping Leak Detection - None
	D00 - Pipe Type - No Piping
	C00 - Pipe Location - No Piping
	F00 - Pipe External Protection - None
	J00 - Dispenser - None
	B01 - Tank External Protection - Painted/Asphalt Coating
	A00 - Tank Internal Protection - None
	G00 - Tank Secondary Containment - None
Tank Location:	Aboveground - on saddles, legs, racks, etc.... Tank bottom is elevated above grade or tank pad, allowing visual inspection.
Tank Type:	Plastic
Tank Status:	In Service
Pipe Model:	Not reported
Install Date:	06/01/2006
Capacity Gallons:	275
Tightness Test Method:	NN
Date Test:	Not reported
Next Test Date:	Not reported
Date Tank Closed:	Not reported
Register:	True
Modified By:	MRBARROW
Last Modified:	04/14/2017
Material Name:	waste oil/used oil

Q349 **CON EDISON - SERVICE BOX 24266** **RCRA-LQG** **1016450046**
SE **319 W 215 ST** **NY MANIFEST** **NYP004290417**
1/8-1/4 **NEW YORK, NY 10034**
0.189 mi.
999 ft. **Site 14 of 14 in cluster Q**

Relative:
Lower

Actual:
20 ft.

RCRA-LQG:

Date Form Received by Agency:	2014-03-27 00:00:00.0
Handler Name:	CON EDISON - SERVICE BOX 24266
Handler Address:	319 W 215 ST
Handler City,State,Zip:	NEW YORK, NY 10034
EPA ID:	NYP004290417
Contact Name:	DENNIS HUACON
Contact Address:	IRVING PLACE, 15TH FL NE
Contact City,State,Zip:	NEW YORK, NY 10003
Contact Telephone:	212-460-2757
Contact Fax:	518-473-8034
Contact Email:	HUACOND@CONED.COM
Contact Title:	ASSOCIATE SCIENTIST
EPA Region:	02
Land Type:	Private

CON EDISON - SERVICE BOX 24266 (Continued) **1016450046**

Federal Waste Generator Description:	Large Quantity Generator
Non-Notifier:	Not reported
Biennial Report Cycle:	2013
Accessibility:	Not reported
Active Site Indicator:	Handler Activities
State District Owner:	NY
State District:	NYSDEC R2
Mailing Address:	IRVING PLACE, 15TH FL NE
Mailing City,State,Zip:	NEW YORK, NY 10003
Owner Name:	CONSOLIDATED EDISON COMPANY OF NY, INC.
Owner Type:	Private
Operator Name:	CONSOLIDATED EDISON COMPANY OF NY, INC.
Operator Type:	Private
Short-Term Generator Activity:	No
Importer Activity:	No
Mixed Waste Generator:	No
Transporter Activity:	No
Transfer Facility Activity:	No
Recycler Activity with Storage:	No
Small Quantity On-Site Burner Exemption:	No
Smelting Melting and Refining Furnace Exemption:	No
Underground Injection Control:	No
Off-Site Waste Receipt:	No
Universal Waste Indicator:	No
Universal Waste Destination Facility:	No
Federal Universal Waste:	No
Active Site Fed-Reg Treatment Storage and Disposal Facility:	Not reported
Active Site Converter Treatment storage and Disposal Facility:	Not reported
Active Site State-Reg Treatment Storage and Disposal Facility:	Not reported
Active Site State-Reg Handler:	---
Federal Facility Indicator:	Not reported
Hazardous Secondary Material Indicator:	NN
Sub-Part K Indicator:	Not reported
Commercial TSD Indicator:	No
Treatment Storage and Disposal Type:	Not reported
2018 GPRA Permit Baseline:	Not on the Baseline
2018 GPRA Renewals Baseline:	Not on the Baseline
Permit Renewals Workload Universe:	Not reported
Permit Workload Universe:	Not reported
Permit Progress Universe:	Not reported
Post-Closure Workload Universe:	Not reported
Closure Workload Universe:	Not reported
202 GPRA Corrective Action Baseline:	No
Corrective Action Workload Universe:	No
Subject to Corrective Action Universe:	No
Non-TSDFs Where RCRA CA has Been Imposed Universe:	No
TSDFs Potentially Subject to CA Under 3004 (u)/(v) Universe:	No
TSDFs Only Subject to CA under Discretionary Auth Universe:	No
Corrective Action Priority Ranking:	No NCAPS ranking
Environmental Control Indicator:	No
Institutional Control Indicator:	No
Human Exposure Controls Indicator:	N/A
Groundwater Controls Indicator:	N/A
Operating TSDF Universe:	Not reported
Full Enforcement Universe:	Not reported
Significant Non-Complier Universe:	No
Unaddressed Significant Non-Complier Universe:	No

CON EDISON - SERVICE BOX 24266 (Continued) **1016450046**

Addressed Significant Non-Complier Universe:	No
Significant Non-Complier With a Compliance Schedule Universe:	No
Financial Assurance Required:	Not reported
Handler Date of Last Change:	2015-04-14 00:00:00.0
Recognized Trader-Importer:	No
Recognized Trader-Exporter:	No
Importer of Spent Lead Acid Batteries:	No
Exporter of Spent Lead Acid Batteries:	No
Recycler Activity Without Storage:	Not reported
Manifest Broker:	Not reported
Sub-Part P Indicator:	Not reported

Hazardous Waste Summary:

Waste Code:	D008
Waste Description:	LEAD

Handler - Owner Operator:

Owner/Operator Indicator:	Owner
Owner/Operator Name:	CONSOLIDATED EDISON COMPANY OF NY, INC.
Legal Status:	Private
Date Became Current:	2013-03-01 00:00:00.
Date Ended Current:	Not reported
Owner/Operator Address:	4 IRVING PLACE
Owner/Operator City,State,Zip:	NEW YORK, NY 10003
Owner/Operator Telephone:	Not reported
Owner/Operator Telephone Ext:	Not reported
Owner/Operator Fax:	Not reported
Owner/Operator Email:	Not reported

Owner/Operator Indicator:	Operator
Owner/Operator Name:	CONSOLIDATED EDISON COMPANY OF NY, INC.
Legal Status:	Private
Date Became Current:	2013-03-01 00:00:00.
Date Ended Current:	Not reported
Owner/Operator Address:	4 IRVING PLACE
Owner/Operator City,State,Zip:	NEW YORK, NY 10003
Owner/Operator Telephone:	Not reported
Owner/Operator Telephone Ext:	Not reported
Owner/Operator Fax:	Not reported
Owner/Operator Email:	Not reported

Historic Generators:

Receive Date:	2014-03-27 00:00:00.0
Handler Name:	CON EDISON - SERVICE BOX 24266
Federal Waste Generator Description:	Large Quantity Generator
State District Owner:	NY
Large Quantity Handler of Universal Waste:	No
Recognized Trader Importer:	No
Recognized Trader Exporter:	No
Spent Lead Acid Battery Importer:	No
Spent Lead Acid Battery Exporter:	No
Current Record:	Yes
Non Storage Recycler Activity:	Not reported
Electronic Manifest Broker:	Not reported

Receive Date:	2013-03-01 00:00:00.0
Handler Name:	CON EDISON SERVICE BOX: 24266

CON EDISON - SERVICE BOX 24266 (Continued) **1016450046**

Federal Waste Generator Description:	Conditionally Exempt Small Quantity Generator
State District Owner:	NY
Large Quantity Handler of Universal Waste:	No
Recognized Trader Importer:	No
Recognized Trader Exporter:	No
Spent Lead Acid Battery Importer:	No
Spent Lead Acid Battery Exporter:	No
Current Record:	No
Non Storage Recycler Activity:	Not reported
Electronic Manifest Broker:	Not reported

Receive Date:	2013-04-01 00:00:00.0
Handler Name:	CON EDISON SERVICE BOX: 24266
Federal Waste Generator Description:	Not a generator, verified
State District Owner:	NY
Large Quantity Handler of Universal Waste:	No
Recognized Trader Importer:	No
Recognized Trader Exporter:	No
Spent Lead Acid Battery Importer:	No
Spent Lead Acid Battery Exporter:	No
Current Record:	No
Non Storage Recycler Activity:	Not reported
Electronic Manifest Broker:	Not reported

List of NAICS Codes and Descriptions:

NAICS Code:	221122
NAICS Description:	ELECTRIC POWER DISTRIBUTION

NY MANIFEST:

Name:	CON EDISON
Address:	319 W 215 ST
City,State,Zip:	NEW YORK, NY 10034
Country:	USA
EPA ID:	NYP004290417
Facility Status:	Not reported
Location Address 1:	319 W 215 ST
Code:	BP
Location Address 2:	Not reported
Total Tanks:	Not reported
Location City:	NEW YORK
Location State:	NY
Location Zip:	10034
Location Zip 4:	Not reported

NY MANIFEST:

EPAID:	NYP004290417
Mailing Name:	CON EDISON
Mailing Contact:	TOM TEELING
Mailing Address 1:	4 IRVING PLACE - 15TH FLOOR
Mailing Address 2:	Not reported
Mailing City:	NEW YORK
Mailing State:	NY
Mailing Zip:	10003
Mailing Zip 4:	Not reported
Mailing Country:	USA
Mailing Phone:	2124603770

CON EDISON - SERVICE BOX 24266 (Continued) **1016450046**

NY MANIFEST:

Document ID:	Not reported
Manifest Status:	Not reported
seq:	Not reported
Year:	Not reported
Trans1 State ID:	NJ0000027193
Trans2 State ID:	Not reported
Generator Ship Date:	03/01/2013
Trans1 Recv Date:	03/01/2013
Trans2 Recv Date:	Not reported
TSD Site Recv Date:	03/05/2013
Part A Recv Date:	Not reported
Part B Recv Date:	Not reported
Generator EPA ID:	NYP004290417
Trans1 EPA ID:	Not reported
Trans2 EPA ID:	Not reported
TSDF ID 1:	NJD002200046
TSDF ID 2:	Not reported
Manifest Tracking Number:	010841327JJK
Import Indicator:	N
Export Indicator:	N
Discr Quantity Indicator:	N
Discr Type Indicator:	N
Discr Residue Indicator:	N
Discr Partial Reject Indicator:	N
Discr Full Reject Indicator:	N
Manifest Ref Number:	Not reported
Alt Facility RCRA ID:	Not reported
Alt Facility Sign Date:	Not reported
MGMT Method Type Code:	H110
Waste Code:	Not reported
Waste Code:	Not reported
Waste Code:	Not reported
Waste Code:	Not reported
Waste Code:	Not reported
Waste Code:	Not reported
Quantity:	3000
Units:	P - Pounds
Number of Containers:	1
Container Type:	TT - Cargo tank, tank trucks
Handling Method:	T Chemical, physical, or biological treatment.
Specific Gravity:	1
Waste Code:	D008
Waste Code 1_2:	Not reported
Waste Code 1_3:	Not reported
Waste Code 1_4:	Not reported
Waste Code 1_5:	Not reported
Waste Code 1_6:	Not reported

V350 SW 1/8-1/4 0.191 mi. 1011 ft. | **BROADWAY-INWOOD CORPORATION**
4996 BROADWAY
NEW YORK, NY 10034

Site 11 of 14 in cluster V

NY AST | **U003391944**
N/A

Relative: Lower

Actual: 32 ft.

AST:

Name:	BROADWAY-INWOOD CORPORATION
Address:	4996 BROADWAY
City,State,Zip:	NEW YORK, NY 10034
Region:	STATE
DEC Region:	2
Site Status:	Active
Facility Id:	2-404357
Program Type:	PBS
UTM X:	591159.14888
UTM Y:	4524692.30851
Expiration Date:	10/15/2022
Site Type:	Apartment Building/Office Building

Affiliation Records:

Site Id:	19448
Affiliation Type:	Facility Owner
Company Name:	BROADWAY INWOOD CORP
Contact Type:	MEMBER
Contact Name:	REGINA HUANG
Address1:	369 EAST 62ND STREET
Address2:	Not reported
City:	NEW YORK CITY
State:	NY
Zip Code:	10065
Country Code:	001
Phone:	(212) 317-1423
EMail:	Not reported
Fax Number:	Not reported
Modified By:	KAKYER
Date Last Modified:	2012-10-30

Site Id:	19448
Affiliation Type:	Mail Contact
Company Name:	REGINA HUANG
Contact Type:	Not reported
Contact Name:	Not reported
Address1:	THE HEIGHTS REAL ESTATE CO.
Address2:	369 EAST 62ND STREET
City:	NEW YORK
State:	NY
Zip Code:	10065
Country Code:	001
Phone:	(212) 317-1423
EMail:	Not reported
Fax Number:	Not reported
Modified By:	KAKYER
Date Last Modified:	2012-10-30

Site Id:	19448
Affiliation Type:	Facility Operator
Company Name:	BROADWAY-INWOOD CORPORATION
Contact Type:	Not reported
Contact Name:	EDWIN COIDERO

BROADWAY-INWOOD CORPORATION (Continued) **U003391944**

Address1:	Not reported
Address2:	Not reported
City:	Not reported
State:	NN
Zip Code:	Not reported
Country Code:	001
Phone:	(212) 304-0916
EMail:	Not reported
Fax Number:	Not reported
Modified By:	TRANSLAT
Date Last Modified:	2004-03-04

Site Id:	19448
Affiliation Type:	Emergency Contact
Company Name:	BROADWAY INWOOD CORP
Contact Type:	Not reported
Contact Name:	BROADWAY INWOOD CORP
Address1:	Not reported
Address2:	Not reported
City:	Not reported
State:	NN
Zip Code:	Not reported
Country Code:	001
Phone:	(212) 317-1423
EMail:	Not reported
Fax Number:	Not reported
Modified By:	TRANSLAT
Date Last Modified:	2004-03-04

Tank Info:

Tank Number:	001
Tank Id:	22975
Material Code:	0003
Common Name of Substance:	#6 Fuel Oil (On-Site Consumption)

Equipment Records:

	G03 - Tank Secondary Containment - Vault (w/o access) H00 - Tank Leak Detection - None L09 - Piping Leak Detection - Exempt Suction Piping I04 - Overfill - Product Level Gauge (A/G) B00 - Tank External Protection - None C00 - Pipe Location - No Piping F00 - Pipe External Protection - None A00 - Tank Internal Protection - None D01 - Pipe Type - Steel/Carbon Steel/Iron J02 - Dispenser - Suction Dispenser
Tank Location:	Aboveground - contact with soil.... Tank bottom rests on soil, allowing no visual inspection.
Tank Type:	Steel/Carbon Steel/Iron
Tank Status:	In Service
Pipe Model:	Not reported
Install Date:	10/01/1984
Capacity Gallons:	5000
Tightness Test Method:	-
Date Test:	Not reported

BROADWAY-INWOOD CORPORATION (Continued) **U003391944**

Next Test Date:	Not reported
Date Tank Closed:	Not reported
Register:	True
Modified By:	JAAVERSA
Last Modified:	12/20/2017
Material Name:	#2 fuel oil (on-site consumption)

V351 **CON ED** **NY MANIFEST** **S118259568**
SW **F/O 4996 BROADWAY** **N/A**
1/8-1/4 **NEW YORK, NY 10034**
0.191 mi.
1011 ft. **Site 12 of 14 in cluster V**

Relative:
Lower

Actual:
32 ft.

NY MANIFEST:

Name:	CON ED
Address:	F/O 4996 BROADWAY
City,State,Zip:	NEW YORK, NY 10034
Country:	USA
EPA ID:	NYP004833980
Facility Status:	Not reported
Location Address 1:	F/O 4996 BROADWAY
Code:	BP
Location Address 2:	SB 28214
Total Tanks:	Not reported
Location City:	NEW YORK
Location State:	NY
Location Zip:	10034
Location Zip 4:	Not reported

NY MANIFEST:

EPAID:	NYP004833980
Mailing Name:	CON ED
Mailing Contact:	TOM TEELING
Mailing Address 1:	4 IRVING PLACE - 15TH FLOOR
Mailing Address 2:	Not reported
Mailing City:	NEW YORK
Mailing State:	NY
Mailing Zip:	10003
Mailing Zip 4:	Not reported
Mailing Country:	USA
Mailing Phone:	2124603770

NY MANIFEST:

Document ID:	Not reported
Manifest Status:	Not reported
seq:	Not reported
Year:	Not reported
Trans1 State ID:	NJ0000027193
Trans2 State ID:	Not reported
Generator Ship Date:	09/03/2015
Trans1 Recv Date:	09/03/2015
Trans2 Recv Date:	Not reported
TSD Site Recv Date:	09/04/2015
Part A Recv Date:	Not reported
Part B Recv Date:	Not reported
Generator EPA ID:	NYP004833980
Trans1 EPA ID:	Not reported
Trans2 EPA ID:	Not reported

CON ED (Continued) **S118259568**

TSDF ID 1:	NJD002200046
TSDF ID 2:	Not reported
Manifest Tracking Number:	014467825JJK
Import Indicator:	N
Export Indicator:	N
Discr Quantity Indicator:	N
Discr Type Indicator:	N
Discr Residue Indicator:	N
Discr Partial Reject Indicator:	N
Discr Full Reject Indicator:	N
Manifest Ref Number:	Not reported
Alt Facility RCRA ID:	Not reported
Alt Facility Sign Date:	Not reported
MGMT Method Type Code:	H110
Waste Code:	Not reported
Waste Code:	Not reported
Waste Code:	Not reported
Waste Code:	Not reported
Waste Code:	Not reported
Waste Code:	Not reported
Quantity:	500
Units:	P - Pounds
Number of Containers:	1
Container Type:	TT - Cargo tank, tank trucks
Handling Method:	T Chemical, physical, or biological treatment.
Specific Gravity:	1
Waste Code:	D008
Waste Code 1_2:	Not reported
Waste Code 1_3:	Not reported
Waste Code 1_4:	Not reported
Waste Code 1_5:	Not reported
Waste Code 1_6:	Not reported

V352 **CON EDISON** **NJ MANIFEST** **S120674747**
SW **4996 BROADWAY** **N/A**
1/8-1/4 **NEW YORK, NY 10034**
0.191 mi.
1011 ft. **Site 13 of 14 in cluster V**

Relative:
Lower

Actual:
32 ft.

NJ MANIFEST:

EPA Id:	NYP004816078
Mail Address:	IRVING PL 15TH FL NE
Mail City/State/Zip:	NEW YORK, NY 10003
Facility Phone:	Not reported
Emergency Phone:	Not reported
Contact:	THOMAS TEELING
Comments:	Not reported
SIC Code:	Not reported
County:	NY061
Municipal:	Not reported
Previous EPA Id:	Not reported
Gen Flag:	Not reported
Trans Flag:	Not reported
TSDF Flag:	Not reported
Name Change:	Not reported
Date Change:	Not reported

CON EDISON (Continued) **S120674747**

Manifest:

Manifest Number:	014472808JJK
EPA ID:	NYP004816078
Date Shipped:	7/30/2015
TSDF EPA ID:	NJD002200046
Transporter EPA ID:	NJ0000027193
Transporter 2 EPA ID:	Not reported
Transporter 3 EPA ID:	Not reported
Transporter 4 EPA ID:	Not reported
Transporter 5 EPA ID:	Not reported
Transporter 6 EPA ID:	Not reported
Transporter 7 EPA ID:	Not reported
Transporter 8 EPA ID:	Not reported
Transporter 9 EPA ID:	Not reported
Transporter 10 EPA ID:	Not reported
Date Trans1 Transported Waste:	Not reported
Date Trans2 Transported Waste:	Not reported
Date Trans3 Transported Waste:	Not reported
Date Trans4 Transported Waste:	Not reported
Date Trans5 Transported Waste:	Not reported
Date Trans6 Transported Waste:	Not reported
Date Trans7 Transported Waste:	Not reported
Date Trans8 Transported Waste:	Not reported
Date Trans9 Transported Waste:	Not reported
Date Trans10 Transported Waste:	Not reported
Date TSDF Received Waste:	Not reported
TSDF EPA Facility Name:	Not reported
QTY Units:	Not reported
Transporter SEQ ID:	Not reported
Transporter-1 Date:	Not reported
Waste SEQ ID:	Not reported
Waste Type Code 2:	Not reported
Waste Type Code 3:	Not reported
Waste Type Code 4:	Not reported
Waste Type Code 5:	Not reported
Waste Type Code 6:	Not reported
Date Accepted:	Not reported
Manifest Discrepancy Type:	Not reported
Data Entry Number:	Not reported
Was Load Rejected:	NEW YORK, NY 10003
Reason Load Was Rejected:	Not reported

V353 **CON EDISON** **RCRA NonGen / NLR** **1019905999**
SW **4996 BROADWAY** **NYP004816078**
1/8-1/4 **NEW YORK, NY 10034**
0.191 mi.
1011 ft. **Site 14 of 14 in cluster V**

Relative:
Lower

Actual:
32 ft.

RCRA-LQG:

Date Form Received by Agency:	2015-09-03 00:00:00.0
Handler Name:	CON EDISON
Handler Address:	4996 BROADWAY
Handler City,State,Zip:	NEW YORK, NY 10034
EPA ID:	NYP004816078
Contact Name:	THOMAS TEELING

CON EDISON (Continued) **1019905999**

Contact Address:	Not reported
Contact City,State,Zip:	Not reported
Contact Telephone:	212-460-3770
Contact Fax:	Not reported
Contact Email:	Not reported
Contact Title:	Not reported
EPA Region:	02
Land Type:	Private
Federal Waste Generator Description:	Not a generator, verified
Non-Notifier:	Not reported
Biennial Report Cycle:	Not reported
Accessibility:	Not reported
Active Site Indicator:	Not reported
State District Owner:	NY
State District:	NYSDEC R2
Mailing Address:	IRVING PL 15TH FL NE
Mailing City,State,Zip:	NEW YORK, NY 10003
Owner Name:	Not reported
Owner Type:	Not reported
Operator Name:	Not reported
Operator Type:	Not reported
Short-Term Generator Activity:	No
Importer Activity:	No
Mixed Waste Generator:	No
Transporter Activity:	No
Transfer Facility Activity:	No
Recycler Activity with Storage:	No
Small Quantity On-Site Burner Exemption:	No
Smelting Melting and Refining Furnace Exemption:	No
Underground Injection Control:	No
Off-Site Waste Receipt:	No
Universal Waste Indicator:	No
Universal Waste Destination Facility:	No
Federal Universal Waste:	No
Active Site Fed-Reg Treatment Storage and Disposal Facility:	Not reported
Active Site Converter Treatment storage and Disposal Facility:	Not reported
Active Site State-Reg Treatment Storage and Disposal Facility:	Not reported
Active Site State-Reg Handler:	---
Federal Facility Indicator:	Not reported
Hazardous Secondary Material Indicator:	NN
Sub-Part K Indicator:	Not reported
Commercial TSD Indicator:	No
Treatment Storage and Disposal Type:	Not reported
2018 GPRA Permit Baseline:	Not on the Baseline
2018 GPRA Renewals Baseline:	Not on the Baseline
Permit Renewals Workload Universe:	Not reported
Permit Workload Universe:	Not reported
Permit Progress Universe:	Not reported
Post-Closure Workload Universe:	Not reported
Closure Workload Universe:	Not reported
202 GPRA Corrective Action Baseline:	No
Corrective Action Workload Universe:	No
Subject to Corrective Action Universe:	No
Non-TSDFs Where RCRA CA has Been Imposed Universe:	No
TSDFs Potentially Subject to CA Under 3004 (u)/(v) Universe:	No
TSDFs Only Subject to CA under Discretionary Auth Universe:	No
Corrective Action Priority Ranking:	No NCAPS ranking

CON EDISON (Continued) **1019905999**

Environmental Control Indicator:	No
Institutional Control Indicator:	No
Human Exposure Controls Indicator:	N/A
Groundwater Controls Indicator:	N/A
Operating TSDF Universe:	Not reported
Full Enforcement Universe:	Not reported
Significant Non-Complier Universe:	No
Unaddressed Significant Non-Complier Universe:	No
Addressed Significant Non-Complier Universe:	No
Significant Non-Complier With a Compliance Schedule Universe:	No
Financial Assurance Required:	Not reported
Handler Date of Last Change:	2016-09-09 15:28:59.0
Recognized Trader-Importer:	No
Recognized Trader-Exporter:	No
Importer of Spent Lead Acid Batteries:	No
Exporter of Spent Lead Acid Batteries:	No
Recycler Activity Without Storage:	Not reported
Manifest Broker:	Not reported
Sub-Part P Indicator:	Not reported

Historic Generators:

Receive Date:	2015-09-03 00:00:00.0
Handler Name:	CON EDISON
Federal Waste Generator Description:	Small Quantity Generator
State District Owner:	NY
Large Quantity Handler of Universal Waste:	No
Recognized Trader Importer:	No
Recognized Trader Exporter:	No
Spent Lead Acid Battery Importer:	No
Spent Lead Acid Battery Exporter:	No
Current Record:	No
Non Storage Recycler Activity:	Not reported
Electronic Manifest Broker:	Not reported

Receive Date:	2015-09-03 00:00:00.0
Handler Name:	CON EDISON
Federal Waste Generator Description:	Not a generator, verified
State District Owner:	NY
Large Quantity Handler of Universal Waste:	No
Recognized Trader Importer:	No
Recognized Trader Exporter:	No
Spent Lead Acid Battery Importer:	No
Spent Lead Acid Battery Exporter:	No
Current Record:	Yes
Non Storage Recycler Activity:	Not reported
Electronic Manifest Broker:	Not reported

Z354 **579 WEST 215 OWNERS CORP.** **NY AST** **U003385025**
NW **579 WEST 215TH STREET** **N/A**
1/8-1/4 **NEW YORK, NY 10034**
0.192 mi.
1012 ft. **Site 1 of 7 in cluster Z**

Relative:
Higher

Actual:
46 ft.

AST:

Name:	579 WEST 215 OWNERS CORP.
Address:	579 WEST 215TH STREET
City,State,Zip:	NEW YORK, NY 10034

579 WEST 215 OWNERS CORP. (Continued) **U003385025**

Region:	STATE
DEC Region:	2
Site Status:	Active
Facility Id:	2-111287
Program Type:	PBS
UTM X:	591103.55159
UTM Y:	4525098.44203
Expiration Date:	05/07/2022
Site Type:	Apartment Building/Office Building

Affiliation Records:

Site Id:	3455
Affiliation Type:	Facility Owner
Company Name:	579 WEST 215 OWNERS CORP.
Contact Type:	MANAGING AGENT
Contact Name:	SHARON FORD
Address1:	579 WEST 215TH STREET
Address2:	Not reported
City:	NEW YORK
State:	NY
Zip Code:	10034
Country Code:	001
Phone:	(212) 634-8900
EMail:	Not reported
Fax Number:	Not reported
Modified By:	MFLEONAR
Date Last Modified:	2017-09-21

Site Id:	3455
Affiliation Type:	Mail Contact
Company Name:	579 WEST 215 OWNERS CORP.
Contact Type:	Not reported
Contact Name:	FSR-COMPLIANCE
Address1:	622 THIRD AVENUE
Address2:	14TH FLOOR
City:	NEW YORK
State:	NY
Zip Code:	10463
Country Code:	001
Phone:	(212) 634-8900
EMail:	COMPLIANCE.NY@FSRESIDENTIAL.COM
Fax Number:	Not reported
Modified By:	MFLEONAR
Date Last Modified:	2017-09-21

Site Id:	3455
Affiliation Type:	Facility Operator
Company Name:	579 WEST 215 OWNERS CORP.
Contact Type:	Not reported
Contact Name:	N/A
Address1:	Not reported
Address2:	Not reported
City:	Not reported
State:	NN
Zip Code:	Not reported
Country Code:	001
Phone:	(212) 569-7712
EMail:	Not reported

579 WEST 215 OWNERS CORP. (Continued) **U003385025**

Fax Number:	Not reported
Modified By:	MFLEONAR
Date Last Modified:	2017-09-21

Site Id:	3455
Affiliation Type:	Emergency Contact
Company Name:	579 WEST 215 OWNERS CORP.
Contact Type:	Not reported
Contact Name:	SHARON FORD
Address1:	Not reported
Address2:	Not reported
City:	Not reported
State:	NN
Zip Code:	Not reported
Country Code:	999
Phone:	(212) 634-8900
EMail:	Not reported
Fax Number:	Not reported
Modified By:	MFLEONAR
Date Last Modified:	2017-09-21

Tank Info:

Tank Number:	001
Tank Id:	4914
Material Code:	0003
Common Name of Substance:	#6 Fuel Oil (On-Site Consumption)

Equipment Records:

	B00 - Tank External Protection - None
	F00 - Pipe External Protection - None
	E00 - Piping Secondary Containment - None
	G03 - Tank Secondary Containment - Vault (w/o access)
	L09 - Piping Leak Detection - Exempt Suction Piping
	A00 - Tank Internal Protection - None
	D01 - Pipe Type - Steel/Carbon Steel/Iron
	H01 - Tank Leak Detection - Interstitial - Electronic Monitoring
	K00 - Spill Prevention - None
	C01 - Pipe Location - Aboveground
	J02 - Dispenser - Suction Dispenser
	I05 - Overfill - Vent Whistle
Tank Location:	Aboveground - on saddles, legs, racks, etc.... Tank bottom is elevated above grade or tank pad, allowing visual inspection.
Tank Type:	Steel/Carbon Steel/Iron
Tank Status:	In Service
Pipe Model:	Not reported
Install Date:	10/05/1965
Capacity Gallons:	5000
Tightness Test Method:	-
Date Test:	Not reported
Next Test Date:	Not reported
Date Tank Closed:	Not reported
Register:	True
Modified By:	MFLEONAR
Last Modified:	09/21/2017
Material Name:	#6 fuel oil (on-site consumption)

X355 ENE 1/8-1/4 0.192 mi. 1013 ft. | **A-1 GERMAN CARS CORP.**
400 WEST 219TH STREET
NEW YORK, NY 10034

Site 7 of 8 in cluster X

NY AST | **U003697809**
N/A

Relative: Lower

Actual: 29 ft.

AST:

Name:	A-1 GERMAN CARS CORP.
Address:	400 WEST 219TH STREET
City,State,Zip:	NEW YORK, NY 10034
Region:	STATE
DEC Region:	2
Site Status:	Unregulated/Closed
Facility Id:	2-604235
Program Type:	PBS
UTM X:	591681.18381
UTM Y:	4525011.80616
Expiration Date:	N/A
Site Type:	Other Wholesale/Retail Sales

Affiliation Records:

Site Id:	26115
Affiliation Type:	Facility Owner
Company Name:	VAN BISHKOFF
Contact Type:	Not reported
Contact Name:	Not reported
Address1:	400 WEST 219TH STREET
Address2:	Not reported
City:	NEW YORK
State:	NY
Zip Code:	10034
Country Code:	001
Phone:	(212) 567-9706
EMail:	Not reported
Fax Number:	Not reported
Modified By:	TRANSLAT
Date Last Modified:	2004-03-04

Site Id:	26115
Affiliation Type:	Mail Contact
Company Name:	TAKE PRIDE CONTRACTING
Contact Type:	Not reported
Contact Name:	HAROLD PITTS
Address1:	64 JOYCE RD
Address2:	Not reported
City:	EASTCHESTER
State:	NY
Zip Code:	10709
Country Code:	001
Phone:	(914) 793-1009
EMail:	Not reported
Fax Number:	Not reported
Modified By:	TRANSLAT
Date Last Modified:	2004-03-04

Site Id:	26115
Affiliation Type:	Facility Operator
Company Name:	A-1 GERMAN CARS CORP.
Contact Type:	Not reported
Contact Name:	VAN BISHKOFF

A-1 GERMAN CARS CORP. (Continued) **U003697809**

Address1:	Not reported
Address2:	Not reported
City:	Not reported
State:	NN
Zip Code:	Not reported
Country Code:	001
Phone:	(212) 567-9706
EMail:	Not reported
Fax Number:	Not reported
Modified By:	TRANSLAT
Date Last Modified:	2004-03-04

Site Id:	26115
Affiliation Type:	Emergency Contact
Company Name:	VAN BISHKOFF
Contact Type:	Not reported
Contact Name:	VAN BISHKOFF
Address1:	Not reported
Address2:	Not reported
City:	Not reported
State:	NN
Zip Code:	Not reported
Country Code:	001
Phone:	(212) 567-9706
EMail:	Not reported
Fax Number:	Not reported
Modified By:	TRANSLAT
Date Last Modified:	2004-03-04

Tank Info:

Tank Number:	001
Tank Id:	57052
Material Code:	0009
Common Name of Substance:	Gasoline

Equipment Records:

	A00 - Tank Internal Protection - None
	B00 - Tank External Protection - None
	C00 - Pipe Location - No Piping
	F00 - Pipe External Protection - None
	H00 - Tank Leak Detection - None
	I00 - Overfill - None
	D00 - Pipe Type - No Piping
	G00 - Tank Secondary Containment - None
Tank Location:	Aboveground - contact with soil.... Tank bottom rests on soil, allowing no visual inspection.
Tank Type:	Steel/Carbon Steel/Iron
Tank Status:	Closed - Removed
Pipe Model:	Not reported
Install Date:	Not reported
Capacity Gallons:	1500
Tightness Test Method:	NN
Date Test:	Not reported
Next Test Date:	Not reported
Date Tank Closed:	09/01/1999

A-1 GERMAN CARS CORP. (Continued) **U003697809**

Register:	True
Modified By:	TRANSLAT
Last Modified:	04/14/2017
Material Name:	gasoline

Tank Number:	002
Tank Id:	57053
Material Code:	0009
Common Name of Substance:	Gasoline

Equipment Records:

A00 - Tank Internal Protection - None
F00 - Pipe External Protection - None
B00 - Tank External Protection - None
C00 - Pipe Location - No Piping
H00 - Tank Leak Detection - None
I00 - Overfill - None
D00 - Pipe Type - No Piping
G00 - Tank Secondary Containment - None

Tank Location:	Aboveground in subterranean vault with access for inspections..... Tank in subterranean vault but accessible for inspection.
Tank Type:	Steel/Carbon Steel/Iron
Tank Status:	Closed - Removed
Pipe Model:	Not reported
Install Date:	Not reported
Capacity Gallons:	1500
Tightness Test Method:	NN
Date Test:	Not reported
Next Test Date:	Not reported
Date Tank Closed:	09/01/1999
Register:	True
Modified By:	TRANSLAT
Last Modified:	04/14/2017
Material Name:	gasoline

Tank Number:	003
Tank Id:	57054
Material Code:	0009
Common Name of Substance:	Gasoline

Equipment Records:

A00 - Tank Internal Protection - None
B00 - Tank External Protection - None
C00 - Pipe Location - No Piping
F00 - Pipe External Protection - None
H00 - Tank Leak Detection - None
I00 - Overfill - None
D00 - Pipe Type - No Piping
G00 - Tank Secondary Containment - None

Tank Location:	Aboveground in subterranean vault with access for inspections..... Tank in subterranean vault but accessible for inspection.
Tank Type:	Steel/Carbon Steel/Iron
Tank Status:	Closed - Removed
Pipe Model:	Not reported

A-1 GERMAN CARS CORP. (Continued) **U003697809**

Install Date:	Not reported
Capacity Gallons:	1500
Tightness Test Method:	NN
Date Test:	Not reported
Next Test Date:	Not reported
Date Tank Closed:	09/01/1999
Register:	True
Modified By:	TRANSLAT
Last Modified:	04/14/2017
Material Name:	gasoline

Tank Number:	004
Tank Id:	57055
Material Code:	0009
Common Name of Substance:	Gasoline

Equipment Records:

	A00 - Tank Internal Protection - None
	C00 - Pipe Location - No Piping
	F00 - Pipe External Protection - None
	B00 - Tank External Protection - None
	H00 - Tank Leak Detection - None
	I00 - Overfill - None
	D00 - Pipe Type - No Piping
	G00 - Tank Secondary Containment - None
Tank Location:	Aboveground in subterranean vault with access for inspections.....
	Tank in subterranean vault but accessible for inspection.
Tank Type:	Steel/Carbon Steel/Iron
Tank Status:	Closed - Removed
Pipe Model:	Not reported
Install Date:	Not reported
Capacity Gallons:	1500
Tightness Test Method:	NN
Date Test:	Not reported
Next Test Date:	Not reported
Date Tank Closed:	09/01/1999
Register:	True
Modified By:	TRANSLAT
Last Modified:	04/14/2017
Material Name:	gasoline

Y356 **CON EDISON** **NJ MANIFEST** **S120674052**
SSW **3960 10TH AVE** **N/A**
1/8-1/4 **NEW YORK, NY 10034**
0.192 mi.
1014 ft. **Site 2 of 19 in cluster Y**

Relative:
Lower

Actual:
21 ft.

NJ MANIFEST:

EPA Id:	NYP004808582
Mail Address:	IRVING PL 15TH FL NE
Mail City/State/Zip:	NEW YORK, NY 10003
Facility Phone:	Not reported
Emergency Phone:	Not reported
Contact:	THOMAS TEELING
Comments:	Not reported
SIC Code:	Not reported

CON EDISON (Continued) **S120674052**

County:	NY061
Municipal:	Not reported
Previous EPA Id:	Not reported
Gen Flag:	Not reported
Trans Flag:	Not reported
TSDF Flag:	Not reported
Name Change:	Not reported
Date Change:	Not reported

Manifest:

Manifest Number:	014466941JJK
EPA ID:	NYP004808582
Date Shipped:	7/16/2015
TSDF EPA ID:	NJD002200046
Transporter EPA ID:	NJ0000027193
Transporter 2 EPA ID:	Not reported
Transporter 3 EPA ID:	Not reported
Transporter 4 EPA ID:	Not reported
Transporter 5 EPA ID:	Not reported
Transporter 6 EPA ID:	Not reported
Transporter 7 EPA ID:	Not reported
Transporter 8 EPA ID:	Not reported
Transporter 9 EPA ID:	Not reported
Transporter 10 EPA ID:	Not reported
Date Trans1 Transported Waste:	Not reported
Date Trans2 Transported Waste:	Not reported
Date Trans3 Transported Waste:	Not reported
Date Trans4 Transported Waste:	Not reported
Date Trans5 Transported Waste:	Not reported
Date Trans6 Transported Waste:	Not reported
Date Trans7 Transported Waste:	Not reported
Date Trans8 Transported Waste:	Not reported
Date Trans9 Transported Waste:	Not reported
Date Trans10 Transported Waste:	Not reported
Date TSDF Received Waste:	Not reported
TSDF EPA Facility Name:	Not reported
QTY Units:	Not reported
Transporter SEQ ID:	Not reported
Transporter-1 Date:	Not reported
Waste SEQ ID:	Not reported
Waste Type Code 2:	Not reported
Waste Type Code 3:	Not reported
Waste Type Code 4:	Not reported
Waste Type Code 5:	Not reported
Waste Type Code 6:	Not reported
Date Accepted:	Not reported
Manifest Discrepancy Type:	Not reported
Data Entry Number:	Not reported
Was Load Rejected:	NEW YORK, NY 10003
Reason Load Was Rejected:	Not reported

Y357 SSW 1/8-1/4 0.192 mi. 1014 ft. | **CON EDISON**
3960 10TH AVE
NEW YORK, NY 10034 | **NY MANIFEST** | **S118257977**
N/A

Site 3 of 19 in cluster Y

Relative: Lower

Actual: 21 ft.

NY MANIFEST:

Name:	CON EDISON
Address:	3960 10TH AVE
City,State,Zip:	NEW YORK, NY 10034
Country:	USA
EPA ID:	NYP004808582
Facility Status:	Not reported
Location Address 1:	3960 10TH AVE
Code:	BP
Location Address 2:	SB 55834
Total Tanks:	Not reported
Location City:	NEW YORK
Location State:	NY
Location Zip:	10034
Location Zip 4:	Not reported

NY MANIFEST:

EPAID:	NYP004808582
Mailing Name:	CON EDISON
Mailing Contact:	DENNIS HUACON
Mailing Address 1:	4 IRVING PL 15TH FL
Mailing Address 2:	Not reported
Mailing City:	NEW YORK
Mailing State:	NY
Mailing Zip:	10003
Mailing Zip 4:	Not reported
Mailing Country:	USA
Mailing Phone:	2124603770

NY MANIFEST:

Document ID:	Not reported
Manifest Status:	Not reported
seq:	Not reported
Year:	Not reported
Trans1 State ID:	NJ0000027193
Trans2 State ID:	Not reported
Generator Ship Date:	07/16/2015
Trans1 Recv Date:	07/16/2015
Trans2 Recv Date:	Not reported
TSD Site Recv Date:	07/20/2015
Part A Recv Date:	Not reported
Part B Recv Date:	Not reported
Generator EPA ID:	NYP004808582
Trans1 EPA ID:	Not reported
Trans2 EPA ID:	Not reported
TSDF ID 1:	NJD002200046
TSDF ID 2:	Not reported
Manifest Tracking Number:	014466941JJK
Import Indicator:	N
Export Indicator:	N
Discr Quantity Indicator:	N
Discr Type Indicator:	N
Discr Residue Indicator:	N

CON EDISON (Continued) **S118257977**

Discr Partial Reject Indicator:	N
Discr Full Reject Indicator:	N
Manifest Ref Number:	Not reported
Alt Facility RCRA ID:	Not reported
Alt Facility Sign Date:	Not reported
MGMT Method Type Code:	H110
Waste Code:	Not reported
Waste Code:	Not reported
Waste Code:	Not reported
Waste Code:	Not reported
Waste Code:	Not reported
Waste Code:	Not reported
Quantity:	1000
Units:	P - Pounds
Number of Containers:	1
Container Type:	TT - Cargo tank, tank trucks
Handling Method:	T Chemical, physical, or biological treatment.
Specific Gravity:	1
Waste Code:	D008
Waste Code 1_2:	Not reported
Waste Code 1_3:	Not reported
Waste Code 1_4:	Not reported
Waste Code 1_5:	Not reported
Waste Code 1_6:	Not reported

Y358 **CON EDISON** **RCRA NonGen / NLR** **1019905340**
SSW **3960 10TH AVE** **FINDS** **NYP004808582**
1/8-1/4 **NEW YORK, NY 10034** **ECHO**
0.192 mi.
1014 ft. **Site 4 of 19 in cluster Y**

Relative:
Lower

Actual:
21 ft.

RCRA-LQG:

Date Form Received by Agency:	2015-07-17 00:00:00.0
Handler Name:	CON EDISON
Handler Address:	3960 10TH AVE
Handler City,State,Zip:	NEW YORK, NY 10034
EPA ID:	NYP004808582
Contact Name:	THOMAS TEELING
Contact Address:	Not reported
Contact City,State,Zip:	Not reported
Contact Telephone:	212-460-3770
Contact Fax:	Not reported
Contact Email:	Not reported
Contact Title:	Not reported
EPA Region:	02
Land Type:	Private
Federal Waste Generator Description:	Not a generator, verified
Non-Notifier:	Not reported
Biennial Report Cycle:	Not reported
Accessibility:	Not reported
Active Site Indicator:	Not reported
State District Owner:	NY
State District:	NYSDEC R2
Mailing Address:	IRVING PL 15TH FL NE
Mailing City,State,Zip:	NEW YORK, NY 10003
Owner Name:	Not reported
Owner Type:	Not reported

CON EDISON (Continued) **1019905340**

Operator Name:	Not reported
Operator Type:	Not reported
Short-Term Generator Activity:	No
Importer Activity:	No
Mixed Waste Generator:	No
Transporter Activity:	No
Transfer Facility Activity:	No
Recycler Activity with Storage:	No
Small Quantity On-Site Burner Exemption:	No
Smelting Melting and Refining Furnace Exemption:	No
Underground Injection Control:	No
Off-Site Waste Receipt:	No
Universal Waste Indicator:	No
Universal Waste Destination Facility:	No
Federal Universal Waste:	No
Active Site Fed-Reg Treatment Storage and Disposal Facility:	Not reported
Active Site Converter Treatment storage and Disposal Facility:	Not reported
Active Site State-Reg Treatment Storage and Disposal Facility:	Not reported
Active Site State-Reg Handler:	---
Federal Facility Indicator:	Not reported
Hazardous Secondary Material Indicator:	NN
Sub-Part K Indicator:	Not reported
Commercial TSD Indicator:	No
Treatment Storage and Disposal Type:	Not reported
2018 GPRA Permit Baseline:	Not on the Baseline
2018 GPRA Renewals Baseline:	Not on the Baseline
Permit Renewals Workload Universe:	Not reported
Permit Workload Universe:	Not reported
Permit Progress Universe:	Not reported
Post-Closure Workload Universe:	Not reported
Closure Workload Universe:	Not reported
202 GPRA Corrective Action Baseline:	No
Corrective Action Workload Universe:	No
Subject to Corrective Action Universe:	No
Non-TSDFs Where RCRA CA has Been Imposed Universe:	No
TSDFs Potentially Subject to CA Under 3004 (u)/(v) Universe:	No
TSDFs Only Subject to CA under Discretionary Auth Universe:	No
Corrective Action Priority Ranking:	No NCAPS ranking
Environmental Control Indicator:	No
Institutional Control Indicator:	No
Human Exposure Controls Indicator:	N/A
Groundwater Controls Indicator:	N/A
Operating TSDF Universe:	Not reported
Full Enforcement Universe:	Not reported
Significant Non-Complier Universe:	No
Unaddressed Significant Non-Complier Universe:	No
Addressed Significant Non-Complier Universe:	No
Significant Non-Complier With a Compliance Schedule Universe:	No
Financial Assurance Required:	Not reported
Handler Date of Last Change:	2016-09-09 15:28:59.0
Recognized Trader-Importer:	No
Recognized Trader-Exporter:	No
Importer of Spent Lead Acid Batteries:	No
Exporter of Spent Lead Acid Batteries:	No
Recycler Activity Without Storage:	Not reported
Manifest Broker:	Not reported
Sub-Part P Indicator:	Not reported

CON EDISON (Continued) **1019905340**

Historic Generators:

Receive Date:	2015-07-17 00:00:00.0
Handler Name:	CON EDISON
Federal Waste Generator Description:	Small Quantity Generator
State District Owner:	NY
Large Quantity Handler of Universal Waste:	No
Recognized Trader Importer:	No
Recognized Trader Exporter:	No
Spent Lead Acid Battery Importer:	No
Spent Lead Acid Battery Exporter:	No
Current Record:	No
Non Storage Recycler Activity:	Not reported
Electronic Manifest Broker:	Not reported

Receive Date:	2015-07-17 00:00:00.0
Handler Name:	CON EDISON
Federal Waste Generator Description:	Not a generator, verified
State District Owner:	NY
Large Quantity Handler of Universal Waste:	No
Recognized Trader Importer:	No
Recognized Trader Exporter:	No
Spent Lead Acid Battery Importer:	No
Spent Lead Acid Battery Exporter:	No
Current Record:	Yes
Non Storage Recycler Activity:	Not reported
Electronic Manifest Broker:	Not reported

FINDS:

Registry ID: 110069674917

Click Here:

Environmental Interest/Information System:

RCRAInfo is a national information system that supports the Resource Conservation and Recovery Act (RCRA) program through the tracking of events and activities related to facilities that generate, transport, and treat, store, or dispose of hazardous waste. RCRAInfo allows RCRA program staff to track the notification, permit, compliance, and corrective action activities required under RCRA.

Click this hyperlink while viewing on your computer to access additional FINDS: detail in the EDR Site Report.

ECHO:

Envid:	1019905340
Registry ID:	110069674917
DFR URL:	http://echo.epa.gov/detailed-facility-report?fid=110069674917
Name:	CON EDISON
Address:	3960 10TH AVE
City,State,Zip:	NEW YORK, NY 10034

S359 WNW 1/8-1/4 0.192 mi. 1015 ft. | **215 & SEAMAN ASSOCIATES, LLC**
580 WEST 215TH STREET
NEW YORK, NY 10034 | **NY AST** | **U003385026**
N/A

Site 6 of 8 in cluster S

Relative: Higher

Actual: 47 ft.

AST:

Name:	215 & SEAMAN ASSOCIATES, LLC
Address:	580 WEST 215TH STREET
City,State,Zip:	NEW YORK, NY 10034
Region:	STATE
DEC Region:	2
Site Status:	Active
Facility Id:	2-111406
Program Type:	PBS
UTM X:	591083.66953
UTM Y:	4525083.43177
Expiration Date:	05/07/2022
Site Type:	Apartment Building/Office Building

Affiliation Records:

Site Id:	3465
Affiliation Type:	Facility Owner
Company Name:	215 & SEAMAN ASSOCIATES, LLC
Contact Type:	MANAGING MEMBER
Contact Name:	MICHAEL MOSKOWITZ
Address1:	PO BOX 3073
Address2:	Not reported
City:	NEW YORK
State:	NY
Zip Code:	10163
Country Code:	001
Phone:	(212) 267-9600
EMail:	Not reported
Fax Number:	Not reported
Modified By:	DMPOKRZY
Date Last Modified:	2017-06-09

Site Id:	3465
Affiliation Type:	Mail Contact
Company Name:	215 & SEAMAN ASSOCIATES LLC
Contact Type:	Not reported
Contact Name:	MICHAEL MOSKOWITZ
Address1:	PO BOX 3073
Address2:	Not reported
City:	NEW YORK
State:	NY
Zip Code:	10163
Country Code:	001
Phone:	(212) 267-9600
EMail:	ALL@MOSSMGMT.COM
Fax Number:	Not reported
Modified By:	HDDUPIGN
Date Last Modified:	2015-06-25

Site Id:	3465
Affiliation Type:	Facility Operator
Company Name:	215 & SEAMAN ASSOCIATES, LLC
Contact Type:	Not reported
Contact Name:	EDDIE MEDINA

215 & SEAMAN ASSOCIATES, LLC (Continued) **U003385026**

Address1:	Not reported
Address2:	Not reported
City:	Not reported
State:	NN
Zip Code:	Not reported
Country Code:	999
Phone:	(646) 506-2212
EMail:	Not reported
Fax Number:	Not reported
Modified By:	dxliving
Date Last Modified:	2008-04-04

Site Id:	3465
Affiliation Type:	Emergency Contact
Company Name:	215 & SEAMAN ASSOCIATES, LLC
Contact Type:	Not reported
Contact Name:	EDDIE MEDINA
Address1:	Not reported
Address2:	Not reported
City:	Not reported
State:	NN
Zip Code:	Not reported
Country Code:	999
Phone:	(646) 506-2212
EMail:	Not reported
Fax Number:	Not reported
Modified By:	dxliving
Date Last Modified:	2008-04-04

Tank Info:

Tank Number:	001
Tank Id:	4926
Material Code:	0003
Common Name of Substance:	#6 Fuel Oil (On-Site Consumption)

Equipment Records:

	K00 - Spill Prevention - None
	D01 - Pipe Type - Steel/Carbon Steel/Iron
	A00 - Tank Internal Protection - None
	B01 - Tank External Protection - Painted/Asphalt Coating
	L09 - Piping Leak Detection - Exempt Suction Piping
	G03 - Tank Secondary Containment - Vault (w/o access)
	H00 - Tank Leak Detection - None
	I00 - Overfill - None
	C01 - Pipe Location - Aboveground
	J02 - Dispenser - Suction Dispenser
	F06 - Pipe External Protection - Wrapped
	E01 - Piping Secondary Containment - Diking (AG only)
Tank Location:	Aboveground - on saddles, legs, racks, etc.... Tank bottom is elevated above grade or tank pad, allowing visual inspection.
Tank Type:	Steel/Carbon Steel/Iron
Tank Status:	In Service
Pipe Model:	Not reported
Install Date:	01/01/1985
Capacity Gallons:	4000

215 & SEAMAN ASSOCIATES, LLC (Continued) **U003385026**

Tightness Test Method:	NN
Date Test:	Not reported
Next Test Date:	Not reported
Date Tank Closed:	Not reported
Register:	True
Modified By:	DMPOKRZY
Last Modified:	06/09/2017
Material Name:	#6 fuel oil (on-site consumption)

S360 WNW 1/8-1/4 0.192 mi. 1015 ft. **FRANCISCO LUGOVINIA RECEIVER** **NY AST** **U004046819**
580 WEST 215 STREET **N/A**
NEW YORK, NY 10034

Site 7 of 8 in cluster S

Relative: Higher

Actual: 47 ft.

AST:

Name:	FRANCISCO LUGOVINIA RECEIVER
Address:	580 WEST 215 STREET
City,State,Zip:	NEW YORK, NY 10034
Region:	STATE
DEC Region:	2
Site Status:	Inactive
Facility Id:	2-601214
Program Type:	PBS
UTM X:	591124.36120
UTM Y:	4525093.64176
Expiration Date:	N/A
Site Type:	Apartment Building/Office Building

Affiliation Records:

Site Id:	23184
Affiliation Type:	Emergency Contact
Company Name:	FRANCISCO LUGOVINIA RECEIVER
Contact Type:	Not reported
Contact Name:	CARL BUSCH
Address1:	Not reported
Address2:	Not reported
City:	Not reported
State:	NN
Zip Code:	Not reported
Country Code:	001
Phone:	(212) 304-0303
EMail:	Not reported
Fax Number:	Not reported
Modified By:	TRANSLAT
Date Last Modified:	2004-03-04

Site Id:	23184
Affiliation Type:	Facility Owner
Company Name:	FRANCISCO LUGOVINIA RECEIVER
Contact Type:	Not reported
Contact Name:	Not reported
Address1:	C/O WAVECREST MANAGEMENT TEAM LTD
Address2:	Not reported
City:	WHITESTONE
State:	NY
Zip Code:	11357
Country Code:	001

FRANCISCO LUGOVINIA RECEIVER (Continued) **U004046819**

Phone:	(718) 352-3100
EMail:	Not reported
Fax Number:	Not reported
Modified By:	TRANSLAT
Date Last Modified:	2004-03-04

Site Id:	23184
Affiliation Type:	Mail Contact
Company Name:	C/O WAVECREST MANAGEMENT TEAM LTD
Contact Type:	Not reported
Contact Name:	FRANCISCO LUGOVINIA REC
Address1:	17-22 WHITESTONE EXPRESSWAY
Address2:	Not reported
City:	WHITESTONE
State:	NY
Zip Code:	11357
Country Code:	001
Phone:	(718) 352-3100
EMail:	Not reported
Fax Number:	Not reported
Modified By:	TRANSLAT
Date Last Modified:	2004-03-04

Site Id:	23184
Affiliation Type:	Facility Operator
Company Name:	FRANCISCO LUGOVINIA RECEIVER
Contact Type:	Not reported
Contact Name:	CARL BUSCH
Address1:	Not reported
Address2:	Not reported
City:	Not reported
State:	NN
Zip Code:	Not reported
Country Code:	001
Phone:	(212) 304-0303
EMail:	Not reported
Fax Number:	Not reported
Modified By:	TRANSLAT
Date Last Modified:	2004-03-04

Tank Info:

Tank Number:	001
Tank Id:	44955
Material Code:	0003
Common Name of Substance:	#6 Fuel Oil (On-Site Consumption)

Equipment Records:

A00 - Tank Internal Protection - None
H00 - Tank Leak Detection - None
I00 - Overfill - None
D00 - Pipe Type - No Piping
B00 - Tank External Protection - None
C00 - Pipe Location - No Piping
F00 - Pipe External Protection - None
J00 - Dispenser - None

FRANCISCO LUGOVINIA RECEIVER (Continued) **U004046819**

	G00 - Tank Secondary Containment - None
Tank Location:	Aboveground - on saddles, legs, racks, etc.... Tank bottom is elevated above grade or tank pad, allowing visual inspection.
Tank Type:	Steel/Carbon Steel/Iron
Tank Status:	Tank Converted to Non-Regulated Use
Pipe Model:	Not reported
Install Date:	Not reported
Capacity Gallons:	4000
Tightness Test Method:	NN
Date Test:	Not reported
Next Test Date:	Not reported
Date Tank Closed:	11/06/2003
Register:	True
Modified By:	TRANSLAT
Last Modified:	04/14/2017
Material Name:	#6 fuel oil (on-site consumption)

S361 **SPILL NUMBER 9815180** **NY LTANKS** **S104620060**
WNW **580 WEST 215TH ST** **N/A**
1/8-1/4 **BRONX, NY**
0.193 mi.
1018 ft. **Site 8 of 8 in cluster S**

Relative:
Higher

Actual:
47 ft.

LTANKS:

Name:	SPILL NUMBER 9815180
Address:	580 WEST 215TH ST
City,State,Zip:	BRONX, NY
Spill Number/Closed Date:	9815180 / 1999-11-01
Facility ID:	9815180
Site ID:	153738
Spill Date:	1999-03-23
Spill Cause:	Tank Overfill
Spill Source:	Tank Truck
Spill Class:	C4
Cleanup Ceased:	Not reported
SWIS:	0301
Investigator:	O'DOWD
Referred To:	Not reported
Reported to Dept:	1999-03-23
CID:	366
Water Affected:	Not reported
Spill Notifier:	Other
Last Inspection:	Not reported
Recommended Penalty:	False
Meets Standard:	False
UST Involvement:	False
Remediation Phase:	0
Date Entered In Computer:	1999-03-23
Spill Record Last Update:	1999-11-01
Spiller Name:	Not reported
Spiller Company:	BLT TRUCKING
Spiller Address:	Not reported
Spiller County:	001
Spiller Contact:	Not reported
Spiller Phone:	Not reported
Spiller Extention:	Not reported
DEC Region:	2
DER Facility ID:	130415

SPILL NUMBER 9815180 (Continued) **S104620060**

DEC Memo: ""
Remarks: "CALLER REPORTING AN OVERFILL. CALLER COULD NOT PROVIDE ANY FURTHER INFORMATION "

All Materials:
Site ID: 153738
Operable Unit ID: 1076194
Operable Unit: 01
Material ID: 308297
Material Code: 0003A
Material Name: #6 fuel oil
Case No.: Not reported
Material FA: Petroleum
Quantity: 10.00
Units: G
Recovered: .00
Oxygenate: Not reported

X362 **CON EDISON** **NY MANIFEST** **S117317822**
ENE **402 W 219 ST** **N/A**
1/8-1/4 **NEW YORK, NY 10034**
0.194 mi.
1022 ft. **Site 8 of 8 in cluster X**

Relative:
Lower

Actual:
29 ft.

NY MANIFEST:
Name: CON EDISON
Address: 402 W 219 ST
City,State,Zip: NEW YORK, NY 10034
Country: USA
EPA ID: NYP004652871
Facility Status: Not reported
Location Address 1: 402 W 219 ST
Code: BP
Location Address 2: SB24298
Total Tanks: Not reported
Location City: NEW YORK
Location State: NY
Location Zip: 10034
Location Zip 4: Not reported

NY MANIFEST:
EPAID: NYP004652871
Mailing Name: CON EDISON
Mailing Contact: CON EDISON
Mailing Address 1: 4 IRVING PL
Mailing Address 2: 15TH FL
Mailing City: NEW YORK
Mailing State: NY
Mailing Zip: 10003
Mailing Zip 4: Not reported
Mailing Country: USA
Mailing Phone: Not reported

NY MANIFEST:
Document ID: Not reported
Manifest Status: Not reported
seq: Not reported

CON EDISON (Continued) **S117317822**

Year:	Not reported
Trans1 State ID:	NJD003812047
Trans2 State ID:	Not reported
Generator Ship Date:	09/10/2014
Trans1 Recv Date:	09/10/2014
Trans2 Recv Date:	Not reported
TSD Site Recv Date:	09/10/2014
Part A Recv Date:	Not reported
Part B Recv Date:	Not reported
Generator EPA ID:	NYP004652871
Trans1 EPA ID:	Not reported
Trans2 EPA ID:	Not reported
TSDF ID 1:	NJD991291105
TSDF ID 2:	Not reported
Manifest Tracking Number:	002563439GBF
Import Indicator:	N
Export Indicator:	N
Discr Quantity Indicator:	N
Discr Type Indicator:	N
Discr Residue Indicator:	N
Discr Partial Reject Indicator:	N
Discr Full Reject Indicator:	N
Manifest Ref Number:	Not reported
Alt Facility RCRA ID:	Not reported
Alt Facility Sign Date:	Not reported
MGMT Method Type Code:	H110
Waste Code:	Not reported
Waste Code:	Not reported
Waste Code:	Not reported
Waste Code:	Not reported
Waste Code:	Not reported
Waste Code:	Not reported
Quantity:	500
Units:	P - Pounds
Number of Containers:	1
Container Type:	TT - Cargo tank, tank trucks
Handling Method:	T Chemical, physical, or biological treatment.
Specific Gravity:	1
Waste Code:	D008
Waste Code 1_2:	Not reported
Waste Code 1_3:	Not reported
Waste Code 1_4:	Not reported
Waste Code 1_5:	Not reported
Waste Code 1_6:	Not reported

AA363 **600 WEST 218 STREET** **NY AST** **U003390320**
NW **600 WEST 218 STREET** **N/A**
1/8-1/4 **NEW YORK, NY 10034**
0.201 mi.
1063 ft. **Site 1 of 6 in cluster AA**

Relative: AST:
Lower

Name:	600 WEST 218 STREET
Address:	600 WEST 218 STREET
City,State,Zip:	NEW YORK, NY 10034
Region:	STATE
DEC Region:	2

Actual:
29 ft.

600 WEST 218 STREET (Continued) **U003390320**

Site Status:	Active
Facility Id:	2-213055
Program Type:	PBS
UTM X:	591168.02008
UTM Y:	4525193.21901
Expiration Date:	08/24/2022
Site Type:	Apartment Building/Office Building

Affiliation Records:

Site Id:	7844
Affiliation Type:	Facility Owner
Company Name:	600 WEST 218TH STREET ASSOC LLC % SAMSON MGMT, LLC
Contact Type:	PROPERTY MANAGER
Contact Name:	ANDRE WILLIAMS
Address1:	97-77 QUEENS BLVD
Address2:	Not reported
City:	REGO PARK
State:	NY
Zip Code:	11374
Country Code:	001
Phone:	(718) 830-0131
EMail:	Not reported
Fax Number:	Not reported
Modified By:	DMPOKRZY
Date Last Modified:	2017-09-18

Site Id:	7844
Affiliation Type:	Mail Contact
Company Name:	SAMSON MANAGEMENT, LLC
Contact Type:	Not reported
Contact Name:	ALBA MELENDEZ
Address1:	97-77 QUEENS BLVD
Address2:	SUITE 710
City:	REGO PARK
State:	NY
Zip Code:	11374
Country Code:	001
Phone:	(718) 830-0131
EMail:	Not reported
Fax Number:	Not reported
Modified By:	MFLEONAR
Date Last Modified:	2017-09-21

Site Id:	7844
Affiliation Type:	Facility Operator
Company Name:	600 WEST 218 STREET
Contact Type:	Not reported
Contact Name:	BEHRAM GUTIC
Address1:	Not reported
Address2:	Not reported
City:	Not reported
State:	NN
Zip Code:	Not reported
Country Code:	001
Phone:	(917) 597-5939
EMail:	Not reported
Fax Number:	Not reported
Modified By:	DMPOKRZY

600 WEST 218 STREET (Continued) **U003390320**

Date Last Modified:	2017-09-18
Site Id:	7844
Affiliation Type:	Emergency Contact
Company Name:	600 WEST 218TH STREET ASSOC LLC % SAMSON MGMT, LLC
Contact Type:	Not reported
Contact Name:	JOE LIPSON
Address1:	Not reported
Address2:	Not reported
City:	Not reported
State:	NN
Zip Code:	Not reported
Country Code:	999
Phone:	(718) 830-0131
EMail:	Not reported
Fax Number:	Not reported
Modified By:	DMMOLOUG
Date Last Modified:	2012-09-20

Tank Info:

Tank Number:	001
Tank Id:	18813
Material Code:	0003
Common Name of Substance:	#6 Fuel Oil (On-Site Consumption)

Equipment Records:

	G03 - Tank Secondary Containment - Vault (w/o access)
	H00 - Tank Leak Detection - None
	L09 - Piping Leak Detection - Exempt Suction Piping
	I04 - Overfill - Product Level Gauge (A/G)
	A00 - Tank Internal Protection - None
	D01 - Pipe Type - Steel/Carbon Steel/Iron
	K00 - Spill Prevention - None
	B00 - Tank External Protection - None
	C00 - Pipe Location - No Piping
	E02 - Piping Secondary Containment - Vault (with Access)
	F00 - Pipe External Protection - None
	J02 - Dispenser - Suction Dispenser
Tank Location:	Aboveground - contact with soil.... Tank bottom rests on soil, allowing no visual inspection.
Tank Type:	Steel/Carbon Steel/Iron
Tank Status:	In Service
Pipe Model:	Not reported
Install Date:	01/01/1938
Capacity Gallons:	7500
Tightness Test Method:	NN
Date Test:	Not reported
Next Test Date:	Not reported
Date Tank Closed:	Not reported
Register:	True
Modified By:	DMPOKRZY
Last Modified:	09/18/2017
Material Name:	#2 fuel oil (on-site consumption)

Y364 SSW 1/8-1/4 0.201 mi. 1063 ft. | **NYC TRANSIT AUTHORITY 207TH ST YARD MANHATTAN, NY** | **NY LTANKS** | **S105996503 N/A**

Site 5 of 19 in cluster Y

Relative: Lower

Actual: 19 ft.

LTANKS:

Name:	NYC TRANSIT AUTHORITY
Address:	207TH ST YARD
City,State,Zip:	MANHATTAN, NY
Spill Number/Closed Date:	0204997 / 2004-03-30
Facility ID:	0204997
Site ID:	234712
Spill Date:	2002-08-08
Spill Cause:	Tank Test Failure
Spill Source:	Commercial/Industrial
Spill Class:	B3
Cleanup Ceased:	Not reported
SWIS:	3101
Investigator:	MCTIBBE
Referred To:	Not reported
Reported to Dept:	2002-08-12
CID:	281
Water Affected:	Not reported
Spill Notifier:	Tank Tester
Last Inspection:	Not reported
Recommended Penalty:	False
Meets Standard:	False
UST Involvement:	False
Remediation Phase:	0
Date Entered In Computer:	2002-08-12
Spill Record Last Update:	2004-03-30
Spiller Name:	MOLLY DUNHAM
Spiller Company:	NYC TRANSIT AUTHORITY
Spiller Address:	370 JAY STREET
Spiller County:	001
Spiller Contact:	PAUL LOSQUADRO
Spiller Phone:	(631) 586-4900
Spiller Extention:	180
DEC Region:	2
DER Facility ID:	193332
DEC Memo:	"Prior to Sept, 2004 data translation this spill Lead_DEC Field was TIBBE refer to 02-02959."
Remarks:	"TANK TEST FAILURE AT ABOVE LOCATION. CALLER WILL CONTACT REGIONAL OFFICE."

All TTF:

Facility ID:	0204997
Spill Number:	0204997
Spill Tank Test:	1527373
Site ID:	234712
Tank Number:	4
Tank Size:	35000
Material:	0003
EPA UST:	Not reported
UST:	Not reported
Cause:	Not reported
Source:	Not reported
Test Method:	03
Test Method 2:	Horner EZ Check I or II

NYC TRANSIT AUTHORITY (Continued) **S105996503**

Leak Rate: .00
Gross Fail: Not reported
Modified By: Spills
Last Modified Date: Not reported

All Materials:
Site ID: 234712
Operable Unit ID: 857755
Operable Unit: 01
Material ID: 519210
Material Code: 0003A
Material Name: #6 fuel oil
Case No.: Not reported
Material FA: Petroleum
Quantity: .00
Units: G
Recovered: .00
Oxygenate: Not reported

Z365 **583 WEST 215 ST** **NY UST** **U000399604**
NW **583 WEST 215 ST** **N/A**
1/8-1/4 **NEW YORK, NY 10034**
0.203 mi.
1070 ft. **Site 2 of 7 in cluster Z**

Relative:
Higher

Actual:
41 ft.

UST:
Name: 583 WEST 215 ST
Address: 583 WEST 215 ST
City,State,Zip: NEW YORK, NY 10034
Id/Status: 2-233722 / Active
Program Type: PBS
Region: STATE
DEC Region: 2
Expiration Date: 01/22/2023
UTM X: 591077.85137
UTM Y: 4525123.64847
Site Type: Apartment Building/Office Building

Affiliation Records:
Site Id: 8519
Affiliation Type: Mail Contact
Company Name: SIERRA ASSETS
Contact Type: Not reported
Contact Name: JASON SORKIN
Address1: 30 GLENN STREET
Address2: Not reported
City: WHITE PLAINS
State: NY
Zip Code: 10603
Country Code: 001
Phone: (914) 993-0300
EMail: LISA@SIERRAASSETS.COM
Fax Number: Not reported
Modified By: DMPOKRZY
Date Last Modified: 2017-11-20

Site Id: 8519

583 WEST 215 ST (Continued) **U000399604**

Affiliation Type:	Facility Operator
Company Name:	583 WEST 215 ST
Contact Type:	Not reported
Contact Name:	MARY WITKOWSKI
Address1:	Not reported
Address2:	Not reported
City:	Not reported
State:	NN
Zip Code:	Not reported
Country Code:	001
Phone:	(212) 942-5082
EMail:	Not reported
Fax Number:	Not reported
Modified By:	MSBAPTIS
Date Last Modified:	2012-09-24

Site Id:	8519
Affiliation Type:	Emergency Contact
Company Name:	INDIAN ROAD ASSOC % A J CLARKE
Contact Type:	Not reported
Contact Name:	MARY WITKOWSKI
Address1:	Not reported
Address2:	Not reported
City:	Not reported
State:	NN
Zip Code:	Not reported
Country Code:	001
Phone:	(212) 942-5082
EMail:	Not reported
Fax Number:	Not reported
Modified By:	TRANSLAT
Date Last Modified:	2004-03-04

Site Id:	8519
Affiliation Type:	Facility Owner
Company Name:	647 WEST 174TH PARTNERS LLC
Contact Type:	VP
Contact Name:	JASON SORKIN
Address1:	30 GLENN STREET
Address2:	Not reported
City:	WHITE PLAINS
State:	NY
Zip Code:	10603
Country Code:	001
Phone:	(914) 993-0300
EMail:	Not reported
Fax Number:	Not reported
Modified By:	MSBAPTIS
Date Last Modified:	2012-09-24

Tank Info:

Tank Number:	001
Tank ID:	12500
Tank Status:	In Service
Material Name:	In Service
Capacity Gallons:	5000

583 WEST 215 ST (Continued) **U000399604**

Install Date:	05/01/1980
Date Tank Closed:	Not reported
Registered:	True
Tank Location:	Underground
Tank Type:	Steel/carbon steel
Material Code:	0003
Common Name of Substance:	#6 Fuel Oil (On-Site Consumption)
Tightness Test Method:	NN
Date Test:	Not reported
Next Test Date:	Not reported
Pipe Model:	Not reported
Modified By:	MSBAPTIS
Last Modified:	04/14/2017

Equipment Records:

L09 - Piping Leak Detection - Exempt Suction Piping
H00 - Tank Leak Detection - None
F00 - Pipe External Protection - None
B00 - Tank External Protection - None
C00 - Pipe Location - No Piping
D01 - Pipe Type - Steel/Carbon Steel/Iron
A00 - Tank Internal Protection - None
I04 - Overfill - Product Level Gauge (A/G)
G00 - Tank Secondary Containment - None
J02 - Dispenser - Suction Dispenser

Y366 **CON EDISON** **NJ MANIFEST** **S120676407**
SSW **3961 10TH AVE** **N/A**
1/8-1/4 **NEW YORK, NY 10034**
0.203 mi.
1071 ft. **Site 6 of 19 in cluster Y**

Relative:
Lower

Actual:
19 ft.

NJ MANIFEST:

EPA Id:	NYP004835258
Mail Address:	IRVING PL 15TH FL NE
Mail City/State/Zip:	NEW YORK, NY 10003
Facility Phone:	Not reported
Emergency Phone:	Not reported
Contact:	THOMAS TEELING
Comments:	Not reported
SIC Code:	Not reported
County:	NY061
Municipal:	Not reported
Previous EPA Id:	Not reported
Gen Flag:	Not reported
Trans Flag:	Not reported
TSDF Flag:	Not reported
Name Change:	Not reported
Date Change:	Not reported

Manifest:

Manifest Number:	014460208JJK
EPA ID:	NYP004835258
Date Shipped:	9/6/2015
TSDF EPA ID:	NJD002200046
Transporter EPA ID:	NJ0000027193
Transporter 2 EPA ID:	Not reported
Transporter 3 EPA ID:	Not reported

CON EDISON (Continued) **S120676407**

Transporter 4 EPA ID:	Not reported
Transporter 5 EPA ID:	Not reported
Transporter 6 EPA ID:	Not reported
Transporter 7 EPA ID:	Not reported
Transporter 8 EPA ID:	Not reported
Transporter 9 EPA ID:	Not reported
Transporter 10 EPA ID:	Not reported
Date Trans1 Transported Waste:	Not reported
Date Trans2 Transported Waste:	Not reported
Date Trans3 Transported Waste:	Not reported
Date Trans4 Transported Waste:	Not reported
Date Trans5 Transported Waste:	Not reported
Date Trans6 Transported Waste:	Not reported
Date Trans7 Transported Waste:	Not reported
Date Trans8 Transported Waste:	Not reported
Date Trans9 Transported Waste:	Not reported
Date Trans10 Transported Waste:	Not reported
Date TSDF Received Waste:	Not reported
TSDF EPA Facility Name:	Not reported
QTY Units:	Not reported
Transporter SEQ ID:	Not reported
Transporter-1 Date:	Not reported
Waste SEQ ID:	Not reported
Waste Type Code 2:	Not reported
Waste Type Code 3:	Not reported
Waste Type Code 4:	Not reported
Waste Type Code 5:	Not reported
Waste Type Code 6:	Not reported
Date Accepted:	Not reported
Manifest Discrepancy Type:	Not reported
Data Entry Number:	Not reported
Was Load Rejected:	NEW YORK, NY 10003
Reason Load Was Rejected:	Not reported

Y367 **NYC-TA 207TH STREET OVERHAUL SHOP** **RCRA-LQG** **1000136838**
SSW **3961 10TH AVENUE** **NY Spills** **NYD980646335**
1/8-1/4 **NEW YORK, NY 10034** **RAATS**
0.203 mi. **FTTS**
1071 ft. **Site 7 of 19 in cluster Y** **HIST FTTS**
US AIRS
Relative: **FINDS**
Lower **ECHO**
Actual: **NJ MANIFEST**
19 ft.

RCRA-LQG:

Date Form Received by Agency:	2018-02-20 00:00:00.0
Handler Name:	MTA NYCT - 207TH STREET YARD
Handler Address:	3961 10TH AVE
Handler City,State,Zip:	NEW YORK, NY 10034
EPA ID:	NYD980646335
Contact Name:	DANIEL YU
Contact Address:	BROADWAY
Contact City,State,Zip:	NEW YORK, NY 10004
Contact Telephone:	646-252-5777
Contact Fax:	315-454-4467
Contact Email:	DANIEL.YU@NYCT.COM

NYC-TA 207TH STREET OVERHAUL SHOP (Continued) **1000136838**

Contact Title:	SYSTEM SAFETY SPECIALIST
EPA Region:	02
Land Type:	State
Federal Waste Generator Description:	Large Quantity Generator
Non-Notifier:	Not reported
Biennial Report Cycle:	2017
Accessibility:	Not reported
Active Site Indicator:	Handler Activities
State District Owner:	NY
State District:	NYSDEC R2
Mailing Address:	BROADWAY
Mailing City,State,Zip:	NEW YORK, NY 10004
Owner Name:	NEW YORK CITY TRANSIT
Owner Type:	State
Operator Name:	NEW YORK CITY TRANSIT
Operator Type:	State
Short-Term Generator Activity:	No
Importer Activity:	No
Mixed Waste Generator:	No
Transporter Activity:	No
Transfer Facility Activity:	No
Recycler Activity with Storage:	No
Small Quantity On-Site Burner Exemption:	No
Smelting Melting and Refining Furnace Exemption:	No
Underground Injection Control:	No
Off-Site Waste Receipt:	No
Universal Waste Indicator:	No
Universal Waste Destination Facility:	No
Federal Universal Waste:	No
Active Site Fed-Reg Treatment Storage and Disposal Facility:	Not reported
Active Site Converter Treatment storage and Disposal Facility:	Not reported
Active Site State-Reg Treatment Storage and Disposal Facility:	Not reported
Active Site State-Reg Handler:	---
Federal Facility Indicator:	Not reported
Hazardous Secondary Material Indicator:	NN
Sub-Part K Indicator:	Not reported
Commercial TSD Indicator:	No
Treatment Storage and Disposal Type:	Not reported
2018 GPRA Permit Baseline:	Not on the Baseline
2018 GPRA Renewals Baseline:	Not on the Baseline
Permit Renewals Workload Universe:	Not reported
Permit Workload Universe:	Not reported
Permit Progress Universe:	Not reported
Post-Closure Workload Universe:	Not reported
Closure Workload Universe:	Not reported
202 GPRA Corrective Action Baseline:	No
Corrective Action Workload Universe:	No
Subject to Corrective Action Universe:	No
Non-TSDFs Where RCRA CA has Been Imposed Universe:	No
TSDFs Potentially Subject to CA Under 3004 (u)/(v) Universe:	No
TSDFs Only Subject to CA under Discretionary Auth Universe:	No
Corrective Action Priority Ranking:	No NCAPS ranking
Environmental Control Indicator:	No
Institutional Control Indicator:	No
Human Exposure Controls Indicator:	N/A
Groundwater Controls Indicator:	N/A
Operating TSDF Universe:	Not reported

NYC-TA 207TH STREET OVERHAUL SHOP (Continued) **1000136838**

Full Enforcement Universe:	Not reported
Significant Non-Complier Universe:	No
Unaddressed Significant Non-Complier Universe:	No
Addressed Significant Non-Complier Universe:	No
Significant Non-Complier With a Compliance Schedule Universe:	No
Financial Assurance Required:	Not reported
Handler Date of Last Change:	2018-11-06 18:35:53.0
Recognized Trader-Importer:	No
Recognized Trader-Exporter:	No
Importer of Spent Lead Acid Batteries:	No
Exporter of Spent Lead Acid Batteries:	No
Recycler Activity Without Storage:	No
Manifest Broker:	No
Sub-Part P Indicator:	Not reported

Hazardous Waste Summary:

Waste Code:	D001
Waste Description:	IGNITABLE WASTE
Waste Code:	D002
Waste Description:	CORROSIVE WASTE
Waste Code:	D006
Waste Description:	CADMIUM
Waste Code:	D008
Waste Description:	LEAD
Waste Code:	D009
Waste Description:	MERCURY
Waste Code:	D011
Waste Description:	SILVER

Handler - Owner Operator:

Owner/Operator Indicator:	Operator
Owner/Operator Name:	NEW YORK CITY TRANSIT
Legal Status:	State
Date Became Current:	1953-06-01 00:00:00.
Date Ended Current:	Not reported
Owner/Operator Address:	2 BROADWAY
Owner/Operator City,State,Zip:	NEW YORK, NY 10004
Owner/Operator Telephone:	Not reported
Owner/Operator Telephone Ext:	Not reported
Owner/Operator Fax:	Not reported
Owner/Operator Email:	Not reported
Owner/Operator Indicator:	Owner
Owner/Operator Name:	NYCT
Legal Status:	State
Date Became Current:	1953-06-01 00:00:00.
Date Ended Current:	Not reported
Owner/Operator Address:	370 JAY ST - RM 819
Owner/Operator City,State,Zip:	BROOKLYN, NY 11201
Owner/Operator Telephone:	Not reported
Owner/Operator Telephone Ext:	Not reported
Owner/Operator Fax:	Not reported

NYC-TA 207TH STREET OVERHAUL SHOP (Continued) **1000136838**

Owner/Operator Email:	Not reported

Owner/Operator Indicator:	Owner
Owner/Operator Name:	NEW YORK CITY TRANSIT AUTHORITY
Legal Status:	State
Date Became Current:	1932-01-01 00:00:00.
Date Ended Current:	Not reported
Owner/Operator Address:	2 BROADWAY
Owner/Operator City,State,Zip:	NEW YORK, NY 10004
Owner/Operator Telephone:	646-252-5777
Owner/Operator Telephone Ext:	Not reported
Owner/Operator Fax:	Not reported
Owner/Operator Email:	Not reported

Owner/Operator Indicator:	Operator
Owner/Operator Name:	NEW YORK CITY TRANSIT AUTHORITY
Legal Status:	State
Date Became Current:	1932-01-01 00:00:00.
Date Ended Current:	Not reported
Owner/Operator Address:	2 BROADWAY
Owner/Operator City,State,Zip:	NEW YORK, NY 10004
Owner/Operator Telephone:	Not reported
Owner/Operator Telephone Ext:	Not reported
Owner/Operator Fax:	Not reported
Owner/Operator Email:	Not reported

Owner/Operator Indicator:	Owner
Owner/Operator Name:	NEW YORK CITY TRANSIT
Legal Status:	State
Date Became Current:	1932-01-01 00:00:00.
Date Ended Current:	Not reported
Owner/Operator Address:	2 BROADWAY
Owner/Operator City,State,Zip:	NEW YORK, NY 10004
Owner/Operator Telephone:	646-252-5777
Owner/Operator Telephone Ext:	Not reported
Owner/Operator Fax:	Not reported
Owner/Operator Email:	Not reported

Owner/Operator Indicator:	Operator
Owner/Operator Name:	NEW YORK CITY TRANSIT
Legal Status:	State
Date Became Current:	1932-01-01 00:00:00.
Date Ended Current:	Not reported
Owner/Operator Address:	2 BROADWAY
Owner/Operator City,State,Zip:	NEW YORK, NY 10004
Owner/Operator Telephone:	646-252-5777
Owner/Operator Telephone Ext:	Not reported
Owner/Operator Fax:	Not reported
Owner/Operator Email:	Not reported

Owner/Operator Indicator:	Operator
Owner/Operator Name:	NO NAME FOUND
Legal Status:	State
Date Became Current:	1953-06-01 00:00:00.
Date Ended Current:	Not reported
Owner/Operator Address:	Not reported
Owner/Operator City,State,Zip:	Not reported

NYC-TA 207TH STREET OVERHAUL SHOP (Continued) **1000136838**

Owner/Operator Telephone:	Not reported
Owner/Operator Telephone Ext:	Not reported
Owner/Operator Fax:	Not reported
Owner/Operator Email:	Not reported
Owner/Operator Indicator:	Owner
Owner/Operator Name:	NEW YORK CITY TRANSIT AUTHORITY
Legal Status:	Private
Date Became Current:	Not reported
Date Ended Current:	Not reported
Owner/Operator Address:	NOT REQUIRED
Owner/Operator City,State,Zip:	NOT REQUIRED, WY 99999
Owner/Operator Telephone:	212-555-1212
Owner/Operator Telephone Ext:	Not reported
Owner/Operator Fax:	Not reported
Owner/Operator Email:	Not reported
Owner/Operator Indicator:	Owner
Owner/Operator Name:	NYCT
Legal Status:	State
Date Became Current:	1953-01-01 00:00:00.
Date Ended Current:	Not reported
Owner/Operator Address:	2 BROADWAY
Owner/Operator City,State,Zip:	NEW YORK, NY 10004
Owner/Operator Telephone:	Not reported
Owner/Operator Telephone Ext:	Not reported
Owner/Operator Fax:	Not reported
Owner/Operator Email:	Not reported
Owner/Operator Indicator:	Operator
Owner/Operator Name:	NEW YORK CITY TRANSIT
Legal Status:	State
Date Became Current:	1953-01-01 00:00:00.
Date Ended Current:	Not reported
Owner/Operator Address:	Not reported
Owner/Operator City,State,Zip:	Not reported
Owner/Operator Telephone:	Not reported
Owner/Operator Telephone Ext:	Not reported
Owner/Operator Fax:	Not reported
Owner/Operator Email:	Not reported
Owner/Operator Indicator:	Owner
Owner/Operator Name:	NYCT
Legal Status:	State
Date Became Current:	1953-06-01 00:00:00.
Date Ended Current:	Not reported
Owner/Operator Address:	2 BROADWAY
Owner/Operator City,State,Zip:	NEW YORK, NY 10004
Owner/Operator Telephone:	Not reported
Owner/Operator Telephone Ext:	Not reported
Owner/Operator Fax:	Not reported
Owner/Operator Email:	Not reported
Owner/Operator Indicator:	Operator
Owner/Operator Name:	NYCT
Legal Status:	State
Date Became Current:	1953-06-01 00:00:00.

NYC-TA 207TH STREET OVERHAUL SHOP (Continued) **1000136838**

Date Ended Current:	Not reported
Owner/Operator Address:	Not reported
Owner/Operator City,State,Zip:	Not reported
Owner/Operator Telephone:	Not reported
Owner/Operator Telephone Ext:	Not reported
Owner/Operator Fax:	Not reported
Owner/Operator Email:	Not reported

Owner/Operator Indicator:	Owner
Owner/Operator Name:	NEW YORK CITY TRANSIT
Legal Status:	State
Date Became Current:	1951-06-01 00:00:00.
Date Ended Current:	Not reported
Owner/Operator Address:	3961 10TH AVE
Owner/Operator City,State,Zip:	NEW YORK, NY 10034
Owner/Operator Telephone:	Not reported
Owner/Operator Telephone Ext:	Not reported
Owner/Operator Fax:	Not reported
Owner/Operator Email:	Not reported

Owner/Operator Indicator:	Owner
Owner/Operator Name:	NYCT
Legal Status:	State
Date Became Current:	1953-06-01 00:00:00.
Date Ended Current:	Not reported
Owner/Operator Address:	2 BROADWAY
Owner/Operator City,State,Zip:	NEW YORK, NY 10004
Owner/Operator Telephone:	Not reported
Owner/Operator Telephone Ext:	Not reported
Owner/Operator Fax:	Not reported
Owner/Operator Email:	Not reported

Owner/Operator Indicator:	Owner
Owner/Operator Name:	NEW YORK CITY TRANSIT
Legal Status:	State
Date Became Current:	1953-06-01 00:00:00.
Date Ended Current:	Not reported
Owner/Operator Address:	2 BROADWAY 27TH FLOOR
Owner/Operator City,State,Zip:	BOWLING GREEN, NY 10004
Owner/Operator Telephone:	Not reported
Owner/Operator Telephone Ext:	Not reported
Owner/Operator Fax:	Not reported
Owner/Operator Email:	Not reported

Owner/Operator Indicator:	Operator
Owner/Operator Name:	NEW YORK CITY TRANSIT
Legal Status:	State
Date Became Current:	1953-06-01 00:00:00.
Date Ended Current:	Not reported
Owner/Operator Address:	Not reported
Owner/Operator City,State,Zip:	Not reported
Owner/Operator Telephone:	Not reported
Owner/Operator Telephone Ext:	Not reported
Owner/Operator Fax:	Not reported
Owner/Operator Email:	Not reported

Owner/Operator Indicator:	Operator

NYC-TA 207TH STREET OVERHAUL SHOP (Continued) **1000136838**

Owner/Operator Name:	NEW YORK CITY TRANSIT
Legal Status:	State
Date Became Current:	1951-06-01 00:00:00.
Date Ended Current:	Not reported
Owner/Operator Address:	Not reported
Owner/Operator City,State,Zip:	Not reported
Owner/Operator Telephone:	Not reported
Owner/Operator Telephone Ext:	Not reported
Owner/Operator Fax:	Not reported
Owner/Operator Email:	Not reported

Owner/Operator Indicator:	Owner
Owner/Operator Name:	NEW YORK CITY TRANSIT
Legal Status:	State
Date Became Current:	1953-06-01 00:00:00.
Date Ended Current:	Not reported
Owner/Operator Address:	2 BROADWAY
Owner/Operator City,State,Zip:	NEW YORK, NY 10004
Owner/Operator Telephone:	Not reported
Owner/Operator Telephone Ext:	Not reported
Owner/Operator Fax:	Not reported
Owner/Operator Email:	Not reported

Owner/Operator Indicator:	Operator
Owner/Operator Name:	NYCT
Legal Status:	State
Date Became Current:	1953-06-01 00:00:00.
Date Ended Current:	Not reported
Owner/Operator Address:	Not reported
Owner/Operator City,State,Zip:	Not reported
Owner/Operator Telephone:	Not reported
Owner/Operator Telephone Ext:	Not reported
Owner/Operator Fax:	Not reported
Owner/Operator Email:	Not reported

Historic Generators:

Receive Date:	2010-03-02 00:00:00.0
Handler Name:	NYCT - 207TH STREET YARD
Federal Waste Generator Description:	Large Quantity Generator
State District Owner:	Not reported
Large Quantity Handler of Universal Waste:	No
Recognized Trader Importer:	No
Recognized Trader Exporter:	No
Spent Lead Acid Battery Importer:	No
Spent Lead Acid Battery Exporter:	No
Current Record:	No
Non Storage Recycler Activity:	Not reported
Electronic Manifest Broker:	Not reported

Receive Date:	2012-03-02 00:00:00.0
Handler Name:	NYCT-207TH STREET YARD
Federal Waste Generator Description:	Large Quantity Generator
State District Owner:	NY
Large Quantity Handler of Universal Waste:	No
Recognized Trader Importer:	No
Recognized Trader Exporter:	No
Spent Lead Acid Battery Importer:	No

NYC-TA 207TH STREET OVERHAUL SHOP (Continued) **1000136838**

Spent Lead Acid Battery Exporter:	No
Current Record:	No
Non Storage Recycler Activity:	Not reported
Electronic Manifest Broker:	Not reported

Receive Date:	2014-02-13 00:00:00.0
Handler Name:	NYCT-207TH STREET YARD
Federal Waste Generator Description:	Large Quantity Generator
State District Owner:	NY
Large Quantity Handler of Universal Waste:	No
Recognized Trader Importer:	No
Recognized Trader Exporter:	No
Spent Lead Acid Battery Importer:	No
Spent Lead Acid Battery Exporter:	No
Current Record:	No
Non Storage Recycler Activity:	Not reported
Electronic Manifest Broker:	Not reported

Receive Date:	2016-03-02 00:00:00.0
Handler Name:	NYCT-207TH STREET YARD
Federal Waste Generator Description:	Large Quantity Generator
State District Owner:	NY
Large Quantity Handler of Universal Waste:	No
Recognized Trader Importer:	No
Recognized Trader Exporter:	No
Spent Lead Acid Battery Importer:	No
Spent Lead Acid Battery Exporter:	No
Current Record:	No
Non Storage Recycler Activity:	Not reported
Electronic Manifest Broker:	Not reported

Receive Date:	2018-02-20 00:00:00.0
Handler Name:	MTA NYCT - 207TH STREET YARD
Federal Waste Generator Description:	Large Quantity Generator
State District Owner:	NY
Large Quantity Handler of Universal Waste:	No
Recognized Trader Importer:	No
Recognized Trader Exporter:	No
Spent Lead Acid Battery Importer:	No
Spent Lead Acid Battery Exporter:	No
Current Record:	Yes
Non Storage Recycler Activity:	No
Electronic Manifest Broker:	No

Receive Date:	2006-01-30 00:00:00.0
Handler Name:	NYCT - 207TH STREET YARD
Federal Waste Generator Description:	Large Quantity Generator
State District Owner:	Not reported
Large Quantity Handler of Universal Waste:	No
Recognized Trader Importer:	No
Recognized Trader Exporter:	No
Spent Lead Acid Battery Importer:	No
Spent Lead Acid Battery Exporter:	No
Current Record:	No
Non Storage Recycler Activity:	Not reported
Electronic Manifest Broker:	Not reported

NYC-TA 207TH STREET OVERHAUL SHOP (Continued) **1000136838**

Receive Date:	2007-01-01 00:00:00.0
Handler Name:	NYCT - 207TH STREET YARD
Federal Waste Generator Description:	Small Quantity Generator
State District Owner:	NY
Large Quantity Handler of Universal Waste:	No
Recognized Trader Importer:	No
Recognized Trader Exporter:	No
Spent Lead Acid Battery Importer:	No
Spent Lead Acid Battery Exporter:	No
Current Record:	No
Non Storage Recycler Activity:	Not reported
Electronic Manifest Broker:	Not reported

Receive Date:	1980-12-16 00:00:00.0
Handler Name:	NYCTA
Federal Waste Generator Description:	Large Quantity Generator
State District Owner:	NY
Large Quantity Handler of Universal Waste:	No
Recognized Trader Importer:	No
Recognized Trader Exporter:	No
Spent Lead Acid Battery Importer:	No
Spent Lead Acid Battery Exporter:	No
Current Record:	No
Non Storage Recycler Activity:	Not reported
Electronic Manifest Broker:	Not reported

Receive Date:	1990-03-01 00:00:00.0
Handler Name:	NEW YORK CITY TRANSIT AUTHORITY
Federal Waste Generator Description:	Large Quantity Generator
State District Owner:	NY
Large Quantity Handler of Universal Waste:	No
Recognized Trader Importer:	No
Recognized Trader Exporter:	No
Spent Lead Acid Battery Importer:	No
Spent Lead Acid Battery Exporter:	No
Current Record:	No
Non Storage Recycler Activity:	Not reported
Electronic Manifest Broker:	Not reported

Receive Date:	1992-03-16 00:00:00.0
Handler Name:	NYCTA
Federal Waste Generator Description:	Large Quantity Generator
State District Owner:	NY
Large Quantity Handler of Universal Waste:	No
Recognized Trader Importer:	No
Recognized Trader Exporter:	No
Spent Lead Acid Battery Importer:	No
Spent Lead Acid Battery Exporter:	No
Current Record:	No
Non Storage Recycler Activity:	Not reported
Electronic Manifest Broker:	Not reported

Receive Date:	1994-03-30 00:00:00.0
Handler Name:	NYCTA / 270TH STREET YARD
Federal Waste Generator Description:	Large Quantity Generator
State District Owner:	NY
Large Quantity Handler of Universal Waste:	No

NYC-TA 207TH STREET OVERHAUL SHOP (Continued) **1000136838**

Recognized Trader Importer:	No
Recognized Trader Exporter:	No
Spent Lead Acid Battery Importer:	No
Spent Lead Acid Battery Exporter:	No
Current Record:	No
Non Storage Recycler Activity:	Not reported
Electronic Manifest Broker:	Not reported

Receive Date:	1996-03-20 00:00:00.0
Handler Name:	207TH ST YARD / NYCI
Federal Waste Generator Description:	Large Quantity Generator
State District Owner:	NY
Large Quantity Handler of Universal Waste:	No
Recognized Trader Importer:	No
Recognized Trader Exporter:	No
Spent Lead Acid Battery Importer:	No
Spent Lead Acid Battery Exporter:	No
Current Record:	No
Non Storage Recycler Activity:	Not reported
Electronic Manifest Broker:	Not reported

Receive Date:	1998-02-08 00:00:00.0
Handler Name:	NYCTA-207TH STREET YARD
Federal Waste Generator Description:	Large Quantity Generator
State District Owner:	NY
Large Quantity Handler of Universal Waste:	No
Recognized Trader Importer:	No
Recognized Trader Exporter:	No
Spent Lead Acid Battery Importer:	No
Spent Lead Acid Battery Exporter:	No
Current Record:	No
Non Storage Recycler Activity:	Not reported
Electronic Manifest Broker:	Not reported

Receive Date:	2001-01-01 00:00:00.0
Handler Name:	NYC TRANSIT AUTHORITY
Federal Waste Generator Description:	Large Quantity Generator
State District Owner:	NY
Large Quantity Handler of Universal Waste:	No
Recognized Trader Importer:	No
Recognized Trader Exporter:	No
Spent Lead Acid Battery Importer:	No
Spent Lead Acid Battery Exporter:	No
Current Record:	No
Non Storage Recycler Activity:	Not reported
Electronic Manifest Broker:	Not reported

Receive Date:	2002-02-20 00:00:00.0
Handler Name:	NYCTA-207TH STREET YARD
Federal Waste Generator Description:	Large Quantity Generator
State District Owner:	NY
Large Quantity Handler of Universal Waste:	No
Recognized Trader Importer:	No
Recognized Trader Exporter:	No
Spent Lead Acid Battery Importer:	No
Spent Lead Acid Battery Exporter:	No
Current Record:	No

NYC-TA 207TH STREET OVERHAUL SHOP (Continued) **1000136838**

Non Storage Recycler Activity:	Not reported
Electronic Manifest Broker:	Not reported
Receive Date:	2004-02-04 00:00:00.0
Handler Name:	NYCTA - 207TH STREET YARD
Federal Waste Generator Description:	Large Quantity Generator
State District Owner:	Not reported
Large Quantity Handler of Universal Waste:	No
Recognized Trader Importer:	No
Recognized Trader Exporter:	No
Spent Lead Acid Battery Importer:	No
Spent Lead Acid Battery Exporter:	No
Current Record:	No
Non Storage Recycler Activity:	Not reported
Electronic Manifest Broker:	Not reported
Receive Date:	2006-01-31 00:00:00.0
Handler Name:	NYCT - 207TH STREET YARD
Federal Waste Generator Description:	Large Quantity Generator
State District Owner:	Not reported
Large Quantity Handler of Universal Waste:	No
Recognized Trader Importer:	No
Recognized Trader Exporter:	No
Spent Lead Acid Battery Importer:	No
Spent Lead Acid Battery Exporter:	No
Current Record:	No
Non Storage Recycler Activity:	Not reported
Electronic Manifest Broker:	Not reported
Receive Date:	2008-02-07 00:00:00.0
Handler Name:	NYCT-207TH STREET YARD
Federal Waste Generator Description:	Large Quantity Generator
State District Owner:	Not reported
Large Quantity Handler of Universal Waste:	No
Recognized Trader Importer:	No
Recognized Trader Exporter:	No
Spent Lead Acid Battery Importer:	No
Spent Lead Acid Battery Exporter:	No
Current Record:	No
Non Storage Recycler Activity:	Not reported
Electronic Manifest Broker:	Not reported

List of NAICS Codes and Descriptions:

NAICS Code:	485111
NAICS Description:	MIXED MODE TRANSIT SYSTEMS
NAICS Code:	485112
NAICS Description:	COMMUTER RAIL SYSTEMS
NAICS Code:	485119
NAICS Description:	OTHER URBAN TRANSIT SYSTEMS
NAICS Code:	485999
NAICS Description:	ALL OTHER TRANSIT AND GROUND PASSENGER TRANSPORTATION
NAICS Code:	561599
NAICS Description:	ALL OTHER TRAVEL ARRANGEMENT AND RESERVATION SERVICES

NYC-TA 207TH STREET OVERHAUL SHOP (Continued) **1000136838**

Facility Has Received Notices of Violation:

Found Violation:	No
Agency Which Determined Violation:	Not reported
Violation Short Description:	Not reported
Date Violation was Determined:	Not reported
Actual Return to Compliance Date:	Not reported
Return to Compliance Qualifier:	Not reported
Violation Responsible Agency:	Not reported
Scheduled Compliance Date:	Not reported
Enforcement Identifier:	Not reported
Date of Enforcement Action:	Not reported
Enforcement Responsible Agency:	Not reported
Enforcement Docket Number:	Not reported
Enforcement Attorney:	Not reported
Corrective Action Component:	Not reported
Appeal Initiated Date:	Not reported
Appeal Resolution Date:	Not reported
Disposition Status Date:	Not reported
Disposition Status:	Not reported
Disposition Status Description:	Not reported
Consent/Final Order Sequence Number:	Not reported
Consent/Final Order Respondent Name:	Not reported
Consent/Final Order Lead Agency:	Not reported
Enforcement Type:	Not reported
Enforcement Responsible Person:	Not reported
Enforcement Responsible Sub-Organization:	Not reported
SEP Sequence Number:	Not reported
SEP Expenditure Amount:	Not reported
SEP Scheduled Completion Date:	Not reported
SEP Actual Date:	Not reported
SEP Defaulted Date:	Not reported
SEP Type:	Not reported
SEP Type Description:	Not reported
Proposed Amount:	Not reported
Final Monetary Amount:	Not reported
Paid Amount:	Not reported
Final Count:	Not reported
Final Amount:	Not reported

Found Violation:	Yes
Agency Which Determined Violation:	State
Violation Short Description:	Generators - General
Date Violation was Determined:	2010-09-29 00:00:00.0
Actual Return to Compliance Date:	2012-07-18 00:00:00.0
Return to Compliance Qualifier:	Observed
Violation Responsible Agency:	State
Scheduled Compliance Date:	Not reported
Enforcement Identifier:	001
Date of Enforcement Action:	2010-10-12 00:00:00.0
Enforcement Responsible Agency:	State
Enforcement Docket Number:	Not reported
Enforcement Attorney:	Not reported
Corrective Action Component:	Yes
Appeal Initiated Date:	Not reported
Appeal Resolution Date:	Not reported
Disposition Status Date:	Not reported
Disposition Status:	Not reported

NYC-TA 207TH STREET OVERHAUL SHOP (Continued) **1000136838**

Disposition Status Description:	Not reported
Consent/Final Order Sequence Number:	Not reported
Consent/Final Order Respondent Name:	Not reported
Consent/Final Order Lead Agency:	Not reported
Enforcement Type:	WRITTEN INFORMAL
Enforcement Responsible Person:	NYHHN
Enforcement Responsible Sub-Organization:	R2
SEP Sequence Number:	Not reported
SEP Expenditure Amount:	Not reported
SEP Scheduled Completion Date:	Not reported
SEP Actual Date:	Not reported
SEP Defaulted Date:	Not reported
SEP Type:	Not reported
SEP Type Description:	Not reported
Proposed Amount:	Not reported
Final Monetary Amount:	Not reported
Paid Amount:	Not reported
Final Count:	Not reported
Final Amount:	Not reported

Found Violation:	Yes
Agency Which Determined Violation:	EPA
Violation Short Description:	Generators - General
Date Violation was Determined:	1985-12-18 00:00:00.0
Actual Return to Compliance Date:	1987-01-20 00:00:00.0
Return to Compliance Qualifier:	Unverifiable
Violation Responsible Agency:	EPA
Scheduled Compliance Date:	Not reported
Enforcement Identifier:	Not reported
Date of Enforcement Action:	Not reported
Enforcement Responsible Agency:	Not reported
Enforcement Docket Number:	Not reported
Enforcement Attorney:	Not reported
Corrective Action Component:	Not reported
Appeal Initiated Date:	Not reported
Appeal Resolution Date:	Not reported
Disposition Status Date:	Not reported
Disposition Status:	Not reported
Disposition Status Description:	Not reported
Consent/Final Order Sequence Number:	Not reported
Consent/Final Order Respondent Name:	Not reported
Consent/Final Order Lead Agency:	Not reported
Enforcement Type:	Not reported
Enforcement Responsible Person:	Not reported
Enforcement Responsible Sub-Organization:	Not reported
SEP Sequence Number:	Not reported
SEP Expenditure Amount:	Not reported
SEP Scheduled Completion Date:	Not reported
SEP Actual Date:	Not reported
SEP Defaulted Date:	Not reported
SEP Type:	Not reported
SEP Type Description:	Not reported
Proposed Amount:	Not reported
Final Monetary Amount:	Not reported
Paid Amount:	Not reported
Final Count:	Not reported
Final Amount:	Not reported

NYC-TA 207TH STREET OVERHAUL SHOP (Continued) **1000136838**

Found Violation:	Yes
Agency Which Determined Violation:	State
Violation Short Description:	Listing - General
Date Violation was Determined:	2010-09-29 00:00:00.0
Actual Return to Compliance Date:	2010-12-29 00:00:00.0
Return to Compliance Qualifier:	Documented
Violation Responsible Agency:	State
Scheduled Compliance Date:	Not reported
Enforcement Identifier:	001
Date of Enforcement Action:	2010-10-12 00:00:00.0
Enforcement Responsible Agency:	State
Enforcement Docket Number:	Not reported
Enforcement Attorney:	Not reported
Corrective Action Component:	Yes
Appeal Initiated Date:	Not reported
Appeal Resolution Date:	Not reported
Disposition Status Date:	Not reported
Disposition Status:	Not reported
Disposition Status Description:	Not reported
Consent/Final Order Sequence Number:	Not reported
Consent/Final Order Respondent Name:	Not reported
Consent/Final Order Lead Agency:	Not reported
Enforcement Type:	WRITTEN INFORMAL
Enforcement Responsible Person:	NYHHN
Enforcement Responsible Sub-Organization:	R2
SEP Sequence Number:	Not reported
SEP Expenditure Amount:	Not reported
SEP Scheduled Completion Date:	Not reported
SEP Actual Date:	Not reported
SEP Defaulted Date:	Not reported
SEP Type:	Not reported
SEP Type Description:	Not reported
Proposed Amount:	Not reported
Final Monetary Amount:	Not reported
Paid Amount:	Not reported
Final Count:	Not reported
Final Amount:	Not reported

Found Violation:	Yes
Agency Which Determined Violation:	State
Violation Short Description:	State Statute or Regulation
Date Violation was Determined:	2010-09-29 00:00:00.0
Actual Return to Compliance Date:	2010-11-04 00:00:00.0
Return to Compliance Qualifier:	Documented
Violation Responsible Agency:	State
Scheduled Compliance Date:	Not reported
Enforcement Identifier:	001
Date of Enforcement Action:	2010-10-12 00:00:00.0
Enforcement Responsible Agency:	State
Enforcement Docket Number:	Not reported
Enforcement Attorney:	Not reported
Corrective Action Component:	Yes
Appeal Initiated Date:	Not reported
Appeal Resolution Date:	Not reported
Disposition Status Date:	Not reported
Disposition Status:	Not reported
Disposition Status Description:	Not reported

NYC-TA 207TH STREET OVERHAUL SHOP (Continued) **1000136838**

Consent/Final Order Sequence Number:	Not reported
Consent/Final Order Respondent Name:	Not reported
Consent/Final Order Lead Agency:	Not reported
Enforcement Type:	WRITTEN INFORMAL
Enforcement Responsible Person:	NYHHN
Enforcement Responsible Sub-Organization:	R2
SEP Sequence Number:	Not reported
SEP Expenditure Amount:	Not reported
SEP Scheduled Completion Date:	Not reported
SEP Actual Date:	Not reported
SEP Defaulted Date:	Not reported
SEP Type:	Not reported
SEP Type Description:	Not reported
Proposed Amount:	Not reported
Final Monetary Amount:	Not reported
Paid Amount:	Not reported
Final Count:	Not reported
Final Amount:	Not reported

Found Violation:	Yes
Agency Which Determined Violation:	State
Violation Short Description:	State Statute or Regulation
Date Violation was Determined:	2017-01-12 00:00:00.0
Actual Return to Compliance Date:	2017-03-14 00:00:00.0
Return to Compliance Qualifier:	Documented
Violation Responsible Agency:	State
Scheduled Compliance Date:	Not reported
Enforcement Identifier:	001
Date of Enforcement Action:	2017-03-28 00:00:00.0
Enforcement Responsible Agency:	State
Enforcement Docket Number:	Not reported
Enforcement Attorney:	Not reported
Corrective Action Component:	No
Appeal Initiated Date:	Not reported
Appeal Resolution Date:	Not reported
Disposition Status Date:	Not reported
Disposition Status:	Not reported
Disposition Status Description:	Not reported
Consent/Final Order Sequence Number:	Not reported
Consent/Final Order Respondent Name:	Not reported
Consent/Final Order Lead Agency:	Not reported
Enforcement Type:	WRITTEN INFORMAL
Enforcement Responsible Person:	NYSC
Enforcement Responsible Sub-Organization:	R2
SEP Sequence Number:	Not reported
SEP Expenditure Amount:	Not reported
SEP Scheduled Completion Date:	Not reported
SEP Actual Date:	Not reported
SEP Defaulted Date:	Not reported
SEP Type:	Not reported
SEP Type Description:	Not reported
Proposed Amount:	Not reported
Final Monetary Amount:	Not reported
Paid Amount:	Not reported
Final Count:	Not reported
Final Amount:	Not reported

NYC-TA 207TH STREET OVERHAUL SHOP (Continued) **1000136838**

Found Violation:	Yes
Agency Which Determined Violation:	EPA
Violation Short Description:	Generators - General
Date Violation was Determined:	1982-05-25 00:00:00.0
Actual Return to Compliance Date:	1984-07-19 00:00:00.0
Return to Compliance Qualifier:	Observed
Violation Responsible Agency:	EPA
Scheduled Compliance Date:	1984-08-01 00:00:00.0
Enforcement Identifier:	001
Date of Enforcement Action:	1984-06-01 00:00:00.0
Enforcement Responsible Agency:	EPA
Enforcement Docket Number:	Not reported
Enforcement Attorney:	Not reported
Corrective Action Component:	No
Appeal Initiated Date:	Not reported
Appeal Resolution Date:	Not reported
Disposition Status Date:	Not reported
Disposition Status:	Not reported
Disposition Status Description:	Not reported
Consent/Final Order Sequence Number:	Not reported
Consent/Final Order Respondent Name:	Not reported
Consent/Final Order Lead Agency:	Not reported
Enforcement Type:	FINAL 3008(A) COMPLIANCE ORDER
Enforcement Responsible Person:	R2ORC
Enforcement Responsible Sub-Organization:	Not reported
SEP Sequence Number:	Not reported
SEP Expenditure Amount:	Not reported
SEP Scheduled Completion Date:	Not reported
SEP Actual Date:	Not reported
SEP Defaulted Date:	Not reported
SEP Type:	Not reported
SEP Type Description:	Not reported
Proposed Amount:	Not reported
Final Monetary Amount:	5000
Paid Amount:	5000
Final Count:	1
Final Amount:	5000

Found Violation:	Yes
Agency Which Determined Violation:	EPA
Violation Short Description:	Generators - General
Date Violation was Determined:	1982-05-25 00:00:00.0
Actual Return to Compliance Date:	1984-07-19 00:00:00.0
Return to Compliance Qualifier:	Observed
Violation Responsible Agency:	EPA
Scheduled Compliance Date:	1984-08-01 00:00:00.0
Enforcement Identifier:	001
Date of Enforcement Action:	1984-06-01 00:00:00.0
Enforcement Responsible Agency:	EPA
Enforcement Docket Number:	Not reported
Enforcement Attorney:	Not reported
Corrective Action Component:	No
Appeal Initiated Date:	Not reported
Appeal Resolution Date:	Not reported
Disposition Status Date:	Not reported
Disposition Status:	Not reported
Disposition Status Description:	Not reported

NYC-TA 207TH STREET OVERHAUL SHOP (Continued) **1000136838**

Consent/Final Order Sequence Number:	Not reported
Consent/Final Order Respondent Name:	Not reported
Consent/Final Order Lead Agency:	Not reported
Enforcement Type:	FINAL 3008(A) COMPLIANCE ORDER
Enforcement Responsible Person:	R2ORC
Enforcement Responsible Sub-Organization:	Not reported
SEP Sequence Number:	Not reported
SEP Expenditure Amount:	Not reported
SEP Scheduled Completion Date:	Not reported
SEP Actual Date:	Not reported
SEP Defaulted Date:	Not reported
SEP Type:	Not reported
SEP Type Description:	Not reported
Proposed Amount:	Not reported
Final Monetary Amount:	5000
Paid Amount:	5000
Final Count:	1
Final Amount:	5000

Found Violation:	No
Agency Which Determined Violation:	Not reported
Violation Short Description:	Not reported
Date Violation was Determined:	Not reported
Actual Return to Compliance Date:	Not reported
Return to Compliance Qualifier:	Not reported
Violation Responsible Agency:	Not reported
Scheduled Compliance Date:	Not reported
Enforcement Identifier:	Not reported
Date of Enforcement Action:	Not reported
Enforcement Responsible Agency:	Not reported
Enforcement Docket Number:	Not reported
Enforcement Attorney:	Not reported
Corrective Action Component:	Not reported
Appeal Initiated Date:	Not reported
Appeal Resolution Date:	Not reported
Disposition Status Date:	Not reported
Disposition Status:	Not reported
Disposition Status Description:	Not reported
Consent/Final Order Sequence Number:	Not reported
Consent/Final Order Respondent Name:	Not reported
Consent/Final Order Lead Agency:	Not reported
Enforcement Type:	Not reported
Enforcement Responsible Person:	Not reported
Enforcement Responsible Sub-Organization:	Not reported
SEP Sequence Number:	Not reported
SEP Expenditure Amount:	Not reported
SEP Scheduled Completion Date:	Not reported
SEP Actual Date:	Not reported
SEP Defaulted Date:	Not reported
SEP Type:	Not reported
SEP Type Description:	Not reported
Proposed Amount:	Not reported
Final Monetary Amount:	Not reported
Paid Amount:	Not reported
Final Count:	Not reported
Final Amount:	Not reported

NYC-TA 207TH STREET OVERHAUL SHOP (Continued) **1000136838**

Found Violation:	Yes
Agency Which Determined Violation:	State
Violation Short Description:	State Statute or Regulation
Date Violation was Determined:	2010-09-29 00:00:00.0
Actual Return to Compliance Date:	2010-11-04 00:00:00.0
Return to Compliance Qualifier:	Documented
Violation Responsible Agency:	State
Scheduled Compliance Date:	Not reported
Enforcement Identifier:	001
Date of Enforcement Action:	2010-10-12 00:00:00.0
Enforcement Responsible Agency:	State
Enforcement Docket Number:	Not reported
Enforcement Attorney:	Not reported
Corrective Action Component:	Yes
Appeal Initiated Date:	Not reported
Appeal Resolution Date:	Not reported
Disposition Status Date:	Not reported
Disposition Status:	Not reported
Disposition Status Description:	Not reported
Consent/Final Order Sequence Number:	Not reported
Consent/Final Order Respondent Name:	Not reported
Consent/Final Order Lead Agency:	Not reported
Enforcement Type:	WRITTEN INFORMAL
Enforcement Responsible Person:	NYHHN
Enforcement Responsible Sub-Organization:	R2
SEP Sequence Number:	Not reported
SEP Expenditure Amount:	Not reported
SEP Scheduled Completion Date:	Not reported
SEP Actual Date:	Not reported
SEP Defaulted Date:	Not reported
SEP Type:	Not reported
SEP Type Description:	Not reported
Proposed Amount:	Not reported
Final Monetary Amount:	Not reported
Paid Amount:	Not reported
Final Count:	Not reported
Final Amount:	Not reported

Found Violation:	Yes
Agency Which Determined Violation:	State
Violation Short Description:	Generators - Pre-transport
Date Violation was Determined:	2017-01-12 00:00:00.0
Actual Return to Compliance Date:	2017-01-12 00:00:00.0
Return to Compliance Qualifier:	Observed
Violation Responsible Agency:	State
Scheduled Compliance Date:	Not reported
Enforcement Identifier:	001
Date of Enforcement Action:	2017-02-28 00:00:00.0
Enforcement Responsible Agency:	State
Enforcement Docket Number:	Not reported
Enforcement Attorney:	Not reported
Corrective Action Component:	No
Appeal Initiated Date:	Not reported
Appeal Resolution Date:	Not reported
Disposition Status Date:	Not reported
Disposition Status:	Not reported
Disposition Status Description:	Not reported

NYC-TA 207TH STREET OVERHAUL SHOP (Continued) **1000136838**

Consent/Final Order Sequence Number:	Not reported
Consent/Final Order Respondent Name:	Not reported
Consent/Final Order Lead Agency:	Not reported
Enforcement Type:	WRITTEN INFORMAL
Enforcement Responsible Person:	NYSC
Enforcement Responsible Sub-Organization:	R2
SEP Sequence Number:	Not reported
SEP Expenditure Amount:	Not reported
SEP Scheduled Completion Date:	Not reported
SEP Actual Date:	Not reported
SEP Defaulted Date:	Not reported
SEP Type:	Not reported
SEP Type Description:	Not reported
Proposed Amount:	Not reported
Final Monetary Amount:	Not reported
Paid Amount:	Not reported
Final Count:	Not reported
Final Amount:	Not reported

Found Violation:	Yes
Agency Which Determined Violation:	State
Violation Short Description:	TSD IS-Preparedness and Prevention
Date Violation was Determined:	2010-09-29 00:00:00.0
Actual Return to Compliance Date:	2012-08-16 00:00:00.0
Return to Compliance Qualifier:	Documented
Violation Responsible Agency:	State
Scheduled Compliance Date:	Not reported
Enforcement Identifier:	001
Date of Enforcement Action:	2010-10-12 00:00:00.0
Enforcement Responsible Agency:	State
Enforcement Docket Number:	Not reported
Enforcement Attorney:	Not reported
Corrective Action Component:	Yes
Appeal Initiated Date:	Not reported
Appeal Resolution Date:	Not reported
Disposition Status Date:	Not reported
Disposition Status:	Not reported
Disposition Status Description:	Not reported
Consent/Final Order Sequence Number:	Not reported
Consent/Final Order Respondent Name:	Not reported
Consent/Final Order Lead Agency:	Not reported
Enforcement Type:	WRITTEN INFORMAL
Enforcement Responsible Person:	NYHHN
Enforcement Responsible Sub-Organization:	R2
SEP Sequence Number:	Not reported
SEP Expenditure Amount:	Not reported
SEP Scheduled Completion Date:	Not reported
SEP Actual Date:	Not reported
SEP Defaulted Date:	Not reported
SEP Type:	Not reported
SEP Type Description:	Not reported
Proposed Amount:	Not reported
Final Monetary Amount:	Not reported
Paid Amount:	Not reported
Final Count:	Not reported
Final Amount:	Not reported

NYC-TA 207TH STREET OVERHAUL SHOP (Continued) **1000136838**

Found Violation:	Yes
Agency Which Determined Violation:	EPA
Violation Short Description:	Generators - General
Date Violation was Determined:	1982-05-25 00:00:00.0
Actual Return to Compliance Date:	1984-07-19 00:00:00.0
Return to Compliance Qualifier:	Observed
Violation Responsible Agency:	EPA
Scheduled Compliance Date:	Not reported
Enforcement Identifier:	008
Date of Enforcement Action:	1982-10-28 00:00:00.0
Enforcement Responsible Agency:	EPA
Enforcement Docket Number:	Not reported
Enforcement Attorney:	Not reported
Corrective Action Component:	No
Appeal Initiated Date:	Not reported
Appeal Resolution Date:	Not reported
Disposition Status Date:	Not reported
Disposition Status:	Not reported
Disposition Status Description:	Not reported
Consent/Final Order Sequence Number:	Not reported
Consent/Final Order Respondent Name:	Not reported
Consent/Final Order Lead Agency:	Not reported
Enforcement Type:	FINAL 3008(A) COMPLIANCE ORDER
Enforcement Responsible Person:	R2JD
Enforcement Responsible Sub-Organization:	Not reported
SEP Sequence Number:	Not reported
SEP Expenditure Amount:	Not reported
SEP Scheduled Completion Date:	Not reported
SEP Actual Date:	Not reported
SEP Defaulted Date:	Not reported
SEP Type:	Not reported
SEP Type Description:	Not reported
Proposed Amount:	Not reported
Final Monetary Amount:	20000
Paid Amount:	5000
Final Count:	1
Final Amount:	20000

Found Violation:	Yes
Agency Which Determined Violation:	State
Violation Short Description:	TSD IS-General Facility Standards
Date Violation was Determined:	2010-09-29 00:00:00.0
Actual Return to Compliance Date:	2010-12-29 00:00:00.0
Return to Compliance Qualifier:	Documented
Violation Responsible Agency:	State
Scheduled Compliance Date:	Not reported
Enforcement Identifier:	001
Date of Enforcement Action:	2010-10-12 00:00:00.0
Enforcement Responsible Agency:	State
Enforcement Docket Number:	Not reported
Enforcement Attorney:	Not reported
Corrective Action Component:	Yes
Appeal Initiated Date:	Not reported
Appeal Resolution Date:	Not reported
Disposition Status Date:	Not reported
Disposition Status:	Not reported
Disposition Status Description:	Not reported

NYC-TA 207TH STREET OVERHAUL SHOP (Continued) **1000136838**

Consent/Final Order Sequence Number: Not reported
Consent/Final Order Respondent Name: Not reported
Consent/Final Order Lead Agency: Not reported
Enforcement Type: WRITTEN INFORMAL
Enforcement Responsible Person: NYHHN
Enforcement Responsible Sub-Organization: R2
SEP Sequence Number: Not reported
SEP Expenditure Amount: Not reported
SEP Scheduled Completion Date: Not reported
SEP Actual Date: Not reported
SEP Defaulted Date: Not reported
SEP Type: Not reported
SEP Type Description: Not reported
Proposed Amount: Not reported
Final Monetary Amount: Not reported
Paid Amount: Not reported
Final Count: Not reported
Final Amount: Not reported

Found Violation: Yes
Agency Which Determined Violation: State
Violation Short Description: TSD - General
Date Violation was Determined: 2017-01-12 00:00:00.0
Actual Return to Compliance Date: 2017-03-14 00:00:00.0
Return to Compliance Qualifier: Documented
Violation Responsible Agency: State
Scheduled Compliance Date: Not reported
Enforcement Identifier: 001
Date of Enforcement Action: 2017-02-28 00:00:00.0
Enforcement Responsible Agency: State
Enforcement Docket Number: Not reported
Enforcement Attorney: Not reported
Corrective Action Component: No
Appeal Initiated Date: Not reported
Appeal Resolution Date: Not reported
Disposition Status Date: Not reported
Disposition Status: Not reported
Disposition Status Description: Not reported
Consent/Final Order Sequence Number: Not reported
Consent/Final Order Respondent Name: Not reported
Consent/Final Order Lead Agency: Not reported
Enforcement Type: WRITTEN INFORMAL
Enforcement Responsible Person: NYSC
Enforcement Responsible Sub-Organization: R2
SEP Sequence Number: Not reported
SEP Expenditure Amount: Not reported
SEP Scheduled Completion Date: Not reported
SEP Actual Date: Not reported
SEP Defaulted Date: Not reported
SEP Type: Not reported
SEP Type Description: Not reported
Proposed Amount: Not reported
Final Monetary Amount: Not reported
Paid Amount: Not reported
Final Count: Not reported
Final Amount: Not reported

NYC-TA 207TH STREET OVERHAUL SHOP (Continued) **1000136838**

Found Violation:	Yes
Agency Which Determined Violation:	State
Violation Short Description:	State Statute or Regulation
Date Violation was Determined:	2017-01-12 00:00:00.0
Actual Return to Compliance Date:	2017-03-14 00:00:00.0
Return to Compliance Qualifier:	Documented
Violation Responsible Agency:	State
Scheduled Compliance Date:	Not reported
Enforcement Identifier:	001
Date of Enforcement Action:	2017-03-28 00:00:00.0
Enforcement Responsible Agency:	State
Enforcement Docket Number:	Not reported
Enforcement Attorney:	Not reported
Corrective Action Component:	No
Appeal Initiated Date:	Not reported
Appeal Resolution Date:	Not reported
Disposition Status Date:	Not reported
Disposition Status:	Not reported
Disposition Status Description:	Not reported
Consent/Final Order Sequence Number:	Not reported
Consent/Final Order Respondent Name:	Not reported
Consent/Final Order Lead Agency:	Not reported
Enforcement Type:	WRITTEN INFORMAL
Enforcement Responsible Person:	NYSC
Enforcement Responsible Sub-Organization:	R2
SEP Sequence Number:	Not reported
SEP Expenditure Amount:	Not reported
SEP Scheduled Completion Date:	Not reported
SEP Actual Date:	Not reported
SEP Defaulted Date:	Not reported
SEP Type:	Not reported
SEP Type Description:	Not reported
Proposed Amount:	Not reported
Final Monetary Amount:	Not reported
Paid Amount:	Not reported
Final Count:	Not reported
Final Amount:	Not reported

Found Violation:	Yes
Agency Which Determined Violation:	State
Violation Short Description:	Generators - General
Date Violation was Determined:	1985-05-22 00:00:00.0
Actual Return to Compliance Date:	1987-03-09 00:00:00.0
Return to Compliance Qualifier:	Observed
Violation Responsible Agency:	State
Scheduled Compliance Date:	1987-03-09 00:00:00.0
Enforcement Identifier:	009
Date of Enforcement Action:	1987-03-09 00:00:00.0
Enforcement Responsible Agency:	State
Enforcement Docket Number:	Not reported
Enforcement Attorney:	Not reported
Corrective Action Component:	No
Appeal Initiated Date:	Not reported
Appeal Resolution Date:	Not reported
Disposition Status Date:	Not reported
Disposition Status:	Not reported
Disposition Status Description:	Not reported

NYC-TA 207TH STREET OVERHAUL SHOP (Continued) **1000136838**

Consent/Final Order Sequence Number:	Not reported
Consent/Final Order Respondent Name:	Not reported
Consent/Final Order Lead Agency:	Not reported
Enforcement Type:	INITIAL 3008(A) COMPLIANCE
Enforcement Responsible Person:	NYDEC
Enforcement Responsible Sub-Organization:	Not reported
SEP Sequence Number:	Not reported
SEP Expenditure Amount:	Not reported
SEP Scheduled Completion Date:	Not reported
SEP Actual Date:	Not reported
SEP Defaulted Date:	Not reported
SEP Type:	Not reported
SEP Type Description:	Not reported
Proposed Amount:	Not reported
Final Monetary Amount:	Not reported
Paid Amount:	Not reported
Final Count:	Not reported
Final Amount:	Not reported

Found Violation:	Yes
Agency Which Determined Violation:	State
Violation Short Description:	Generators - General
Date Violation was Determined:	1984-08-22 00:00:00.0
Actual Return to Compliance Date:	1985-06-10 00:00:00.0
Return to Compliance Qualifier:	Observed
Violation Responsible Agency:	State
Scheduled Compliance Date:	1985-04-27 00:00:00.0
Enforcement Identifier:	007
Date of Enforcement Action:	1985-03-27 00:00:00.0
Enforcement Responsible Agency:	State
Enforcement Docket Number:	Not reported
Enforcement Attorney:	Not reported
Corrective Action Component:	No
Appeal Initiated Date:	Not reported
Appeal Resolution Date:	Not reported
Disposition Status Date:	Not reported
Disposition Status:	Not reported
Disposition Status Description:	Not reported
Consent/Final Order Sequence Number:	Not reported
Consent/Final Order Respondent Name:	Not reported
Consent/Final Order Lead Agency:	Not reported
Enforcement Type:	WRITTEN INFORMAL
Enforcement Responsible Person:	NYDEC
Enforcement Responsible Sub-Organization:	Not reported
SEP Sequence Number:	Not reported
SEP Expenditure Amount:	Not reported
SEP Scheduled Completion Date:	Not reported
SEP Actual Date:	Not reported
SEP Defaulted Date:	Not reported
SEP Type:	Not reported
SEP Type Description:	Not reported
Proposed Amount:	Not reported
Final Monetary Amount:	Not reported
Paid Amount:	Not reported
Final Count:	Not reported
Final Amount:	Not reported

NYC-TA 207TH STREET OVERHAUL SHOP (Continued) **1000136838**

Found Violation:	Yes
Agency Which Determined Violation:	EPA
Violation Short Description:	Generators - Manifest
Date Violation was Determined:	1985-05-23 00:00:00.0
Actual Return to Compliance Date:	1987-01-28 00:00:00.0
Return to Compliance Qualifier:	Observed
Violation Responsible Agency:	EPA
Scheduled Compliance Date:	Not reported
Enforcement Identifier:	Not reported
Date of Enforcement Action:	Not reported
Enforcement Responsible Agency:	Not reported
Enforcement Docket Number:	Not reported
Enforcement Attorney:	Not reported
Corrective Action Component:	Not reported
Appeal Initiated Date:	Not reported
Appeal Resolution Date:	Not reported
Disposition Status Date:	Not reported
Disposition Status:	Not reported
Disposition Status Description:	Not reported
Consent/Final Order Sequence Number:	Not reported
Consent/Final Order Respondent Name:	Not reported
Consent/Final Order Lead Agency:	Not reported
Enforcement Type:	Not reported
Enforcement Responsible Person:	Not reported
Enforcement Responsible Sub-Organization:	Not reported
SEP Sequence Number:	Not reported
SEP Expenditure Amount:	Not reported
SEP Scheduled Completion Date:	Not reported
SEP Actual Date:	Not reported
SEP Defaulted Date:	Not reported
SEP Type:	Not reported
SEP Type Description:	Not reported
Proposed Amount:	Not reported
Final Monetary Amount:	Not reported
Paid Amount:	Not reported
Final Count:	Not reported
Final Amount:	Not reported

Found Violation:	No
Agency Which Determined Violation:	Not reported
Violation Short Description:	Not reported
Date Violation was Determined:	Not reported
Actual Return to Compliance Date:	Not reported
Return to Compliance Qualifier:	Not reported
Violation Responsible Agency:	Not reported
Scheduled Compliance Date:	Not reported
Enforcement Identifier:	Not reported
Date of Enforcement Action:	Not reported
Enforcement Responsible Agency:	Not reported
Enforcement Docket Number:	Not reported
Enforcement Attorney:	Not reported
Corrective Action Component:	Not reported
Appeal Initiated Date:	Not reported
Appeal Resolution Date:	Not reported
Disposition Status Date:	Not reported
Disposition Status:	Not reported
Disposition Status Description:	Not reported

NYC-TA 207TH STREET OVERHAUL SHOP (Continued) **1000136838**

Consent/Final Order Sequence Number:Not reported
Consent/Final Order Respondent Name: Not reported
Consent/Final Order Lead Agency: Not reported
Enforcement Type: Not reported
Enforcement Responsible Person: Not reported
Enforcement Responsible Sub-Organization: Not reported
SEP Sequence Number: Not reported
SEP Expenditure Amount: Not reported
SEP Scheduled Completion Date: Not reported
SEP Actual Date: Not reported
SEP Defaulted Date: Not reported
SEP Type: Not reported
SEP Type Description: Not reported
Proposed Amount: Not reported
Final Monetary Amount: Not reported
Paid Amount: Not reported
Final Count: Not reported
Final Amount: Not reported

Found Violation: Yes
Agency Which Determined Violation: EPA
Violation Short Description: Generators - General
Date Violation was Determined: 1985-04-15 00:00:00.0
Actual Return to Compliance Date: 1984-07-13 00:00:00.0
Return to Compliance Qualifier: Observed
Violation Responsible Agency: EPA
Scheduled Compliance Date: Not reported
Enforcement Identifier: Not reported
Date of Enforcement Action: Not reported
Enforcement Responsible Agency: Not reported
Enforcement Docket Number: Not reported
Enforcement Attorney: Not reported
Corrective Action Component: Not reported
Appeal Initiated Date: Not reported
Appeal Resolution Date: Not reported
Disposition Status Date: Not reported
Disposition Status: Not reported
Disposition Status Description: Not reported
Consent/Final Order Sequence Number:Not reported
Consent/Final Order Respondent Name: Not reported
Consent/Final Order Lead Agency: Not reported
Enforcement Type: Not reported
Enforcement Responsible Person: Not reported
Enforcement Responsible Sub-Organization: Not reported
SEP Sequence Number: Not reported
SEP Expenditure Amount: Not reported
SEP Scheduled Completion Date: Not reported
SEP Actual Date: Not reported
SEP Defaulted Date: Not reported
SEP Type: Not reported
SEP Type Description: Not reported
Proposed Amount: Not reported
Final Monetary Amount: Not reported
Paid Amount: Not reported
Final Count: Not reported
Final Amount: Not reported

NYC-TA 207TH STREET OVERHAUL SHOP (Continued) **1000136838**

Found Violation:	Yes
Agency Which Determined Violation:	EPA
Violation Short Description:	Generators - General
Date Violation was Determined:	1985-12-18 00:00:00.0
Actual Return to Compliance Date:	1987-01-20 00:00:00.0
Return to Compliance Qualifier:	Unverifiable
Violation Responsible Agency:	EPA
Scheduled Compliance Date:	Not reported
Enforcement Identifier:	Not reported
Date of Enforcement Action:	Not reported
Enforcement Responsible Agency:	Not reported
Enforcement Docket Number:	Not reported
Enforcement Attorney:	Not reported
Corrective Action Component:	Not reported
Appeal Initiated Date:	Not reported
Appeal Resolution Date:	Not reported
Disposition Status Date:	Not reported
Disposition Status:	Not reported
Disposition Status Description:	Not reported
Consent/Final Order Sequence Number:	Not reported
Consent/Final Order Respondent Name:	Not reported
Consent/Final Order Lead Agency:	Not reported
Enforcement Type:	Not reported
Enforcement Responsible Person:	Not reported
Enforcement Responsible Sub-Organization:	Not reported
SEP Sequence Number:	Not reported
SEP Expenditure Amount:	Not reported
SEP Scheduled Completion Date:	Not reported
SEP Actual Date:	Not reported
SEP Defaulted Date:	Not reported
SEP Type:	Not reported
SEP Type Description:	Not reported
Proposed Amount:	Not reported
Final Monetary Amount:	Not reported
Paid Amount:	Not reported
Final Count:	Not reported
Final Amount:	Not reported

Found Violation:	Yes
Agency Which Determined Violation:	EPA
Violation Short Description:	Generators - General
Date Violation was Determined:	1982-05-25 00:00:00.0
Actual Return to Compliance Date:	1984-07-19 00:00:00.0
Return to Compliance Qualifier:	Observed
Violation Responsible Agency:	EPA
Scheduled Compliance Date:	Not reported
Enforcement Identifier:	004
Date of Enforcement Action:	1982-10-28 00:00:00.0
Enforcement Responsible Agency:	EPA
Enforcement Docket Number:	Not reported
Enforcement Attorney:	Not reported
Corrective Action Component:	No
Appeal Initiated Date:	Not reported
Appeal Resolution Date:	Not reported
Disposition Status Date:	Not reported
Disposition Status:	Not reported
Disposition Status Description:	Not reported

NYC-TA 207TH STREET OVERHAUL SHOP (Continued) **1000136838**

Consent/Final Order Sequence Number:	Not reported
Consent/Final Order Respondent Name:	Not reported
Consent/Final Order Lead Agency:	Not reported
Enforcement Type:	INITIAL 3008(A) COMPLIANCE
Enforcement Responsible Person:	R2ORC
Enforcement Responsible Sub-Organization:	Not reported
SEP Sequence Number:	Not reported
SEP Expenditure Amount:	Not reported
SEP Scheduled Completion Date:	Not reported
SEP Actual Date:	Not reported
SEP Defaulted Date:	Not reported
SEP Type:	Not reported
SEP Type Description:	Not reported
Proposed Amount:	20000
Final Monetary Amount:	Not reported
Paid Amount:	Not reported
Final Count:	Not reported
Final Amount:	Not reported

Found Violation:	Yes
Agency Which Determined Violation:	EPA
Violation Short Description:	Generators - General
Date Violation was Determined:	1982-05-25 00:00:00.0
Actual Return to Compliance Date:	1984-07-19 00:00:00.0
Return to Compliance Qualifier:	Observed
Violation Responsible Agency:	EPA
Scheduled Compliance Date:	Not reported
Enforcement Identifier:	008
Date of Enforcement Action:	1982-10-28 00:00:00.0
Enforcement Responsible Agency:	EPA
Enforcement Docket Number:	Not reported
Enforcement Attorney:	Not reported
Corrective Action Component:	No
Appeal Initiated Date:	Not reported
Appeal Resolution Date:	Not reported
Disposition Status Date:	Not reported
Disposition Status:	Not reported
Disposition Status Description:	Not reported
Consent/Final Order Sequence Number:	Not reported
Consent/Final Order Respondent Name:	Not reported
Consent/Final Order Lead Agency:	Not reported
Enforcement Type:	FINAL 3008(A) COMPLIANCE ORDER
Enforcement Responsible Person:	R2JD
Enforcement Responsible Sub-Organization:	Not reported
SEP Sequence Number:	Not reported
SEP Expenditure Amount:	Not reported
SEP Scheduled Completion Date:	Not reported
SEP Actual Date:	Not reported
SEP Defaulted Date:	Not reported
SEP Type:	Not reported
SEP Type Description:	Not reported
Proposed Amount:	Not reported
Final Monetary Amount:	20000
Paid Amount:	5000
Final Count:	1
Final Amount:	20000

NYC-TA 207TH STREET OVERHAUL SHOP (Continued) **1000136838**

Found Violation:	Yes
Agency Which Determined Violation:	EPA
Violation Short Description:	Generators - General
Date Violation was Determined:	2005-12-07 00:00:00.0
Actual Return to Compliance Date:	2006-01-20 00:00:00.0
Return to Compliance Qualifier:	Documented
Violation Responsible Agency:	EPA
Scheduled Compliance Date:	Not reported
Enforcement Identifier:	001
Date of Enforcement Action:	2005-12-21 00:00:00.0
Enforcement Responsible Agency:	EPA
Enforcement Docket Number:	Not reported
Enforcement Attorney:	Not reported
Corrective Action Component:	No
Appeal Initiated Date:	Not reported
Appeal Resolution Date:	Not reported
Disposition Status Date:	Not reported
Disposition Status:	Not reported
Disposition Status Description:	Not reported
Consent/Final Order Sequence Number:	Not reported
Consent/Final Order Respondent Name:	Not reported
Consent/Final Order Lead Agency:	Not reported
Enforcement Type:	WRITTEN INFORMAL
Enforcement Responsible Person:	R2AHJ
Enforcement Responsible Sub-Organization:	RPB
SEP Sequence Number:	Not reported
SEP Expenditure Amount:	Not reported
SEP Scheduled Completion Date:	Not reported
SEP Actual Date:	Not reported
SEP Defaulted Date:	Not reported
SEP Type:	Not reported
SEP Type Description:	Not reported
Proposed Amount:	Not reported
Final Monetary Amount:	Not reported
Paid Amount:	Not reported
Final Count:	Not reported
Final Amount:	Not reported

Found Violation:	Yes
Agency Which Determined Violation:	State
Violation Short Description:	TSD IS-Contingency Plan and Emergency Procedures
Date Violation was Determined:	2010-09-29 00:00:00.0
Actual Return to Compliance Date:	2010-11-04 00:00:00.0
Return to Compliance Qualifier:	Documented
Violation Responsible Agency:	State
Scheduled Compliance Date:	Not reported
Enforcement Identifier:	001
Date of Enforcement Action:	2010-10-12 00:00:00.0
Enforcement Responsible Agency:	State
Enforcement Docket Number:	Not reported
Enforcement Attorney:	Not reported
Corrective Action Component:	Yes
Appeal Initiated Date:	Not reported
Appeal Resolution Date:	Not reported
Disposition Status Date:	Not reported
Disposition Status:	Not reported
Disposition Status Description:	Not reported

NYC-TA 207TH STREET OVERHAUL SHOP (Continued) **1000136838**

Consent/Final Order Sequence Number:	Not reported
Consent/Final Order Respondent Name:	Not reported
Consent/Final Order Lead Agency:	Not reported
Enforcement Type:	WRITTEN INFORMAL
Enforcement Responsible Person:	NYHHN
Enforcement Responsible Sub-Organization:	R2
SEP Sequence Number:	Not reported
SEP Expenditure Amount:	Not reported
SEP Scheduled Completion Date:	Not reported
SEP Actual Date:	Not reported
SEP Defaulted Date:	Not reported
SEP Type:	Not reported
SEP Type Description:	Not reported
Proposed Amount:	Not reported
Final Monetary Amount:	Not reported
Paid Amount:	Not reported
Final Count:	Not reported
Final Amount:	Not reported
Found Violation:	Yes
Agency Which Determined Violation:	State
Violation Short Description:	TSD - General
Date Violation was Determined:	2017-01-12 00:00:00.0
Actual Return to Compliance Date:	2017-03-14 00:00:00.0
Return to Compliance Qualifier:	Documented
Violation Responsible Agency:	State
Scheduled Compliance Date:	Not reported
Enforcement Identifier:	001
Date of Enforcement Action:	2017-03-28 00:00:00.0
Enforcement Responsible Agency:	State
Enforcement Docket Number:	Not reported
Enforcement Attorney:	Not reported
Corrective Action Component:	No
Appeal Initiated Date:	Not reported
Appeal Resolution Date:	Not reported
Disposition Status Date:	Not reported
Disposition Status:	Not reported
Disposition Status Description:	Not reported
Consent/Final Order Sequence Number:	Not reported
Consent/Final Order Respondent Name:	Not reported
Consent/Final Order Lead Agency:	Not reported
Enforcement Type:	WRITTEN INFORMAL
Enforcement Responsible Person:	NYSC
Enforcement Responsible Sub-Organization:	R2
SEP Sequence Number:	Not reported
SEP Expenditure Amount:	Not reported
SEP Scheduled Completion Date:	Not reported
SEP Actual Date:	Not reported
SEP Defaulted Date:	Not reported
SEP Type:	Not reported
SEP Type Description:	Not reported
Proposed Amount:	Not reported
Final Monetary Amount:	Not reported
Paid Amount:	Not reported
Final Count:	Not reported
Final Amount:	Not reported

NYC-TA 207TH STREET OVERHAUL SHOP (Continued) **1000136838**

Found Violation:	Yes
Agency Which Determined Violation:	EPA
Violation Short Description:	Generators - General
Date Violation was Determined:	1982-05-25 00:00:00.0
Actual Return to Compliance Date:	1984-07-19 00:00:00.0
Return to Compliance Qualifier:	Observed
Violation Responsible Agency:	EPA
Scheduled Compliance Date:	Not reported
Enforcement Identifier:	004
Date of Enforcement Action:	1982-10-28 00:00:00.0
Enforcement Responsible Agency:	EPA
Enforcement Docket Number:	Not reported
Enforcement Attorney:	Not reported
Corrective Action Component:	No
Appeal Initiated Date:	Not reported
Appeal Resolution Date:	Not reported
Disposition Status Date:	Not reported
Disposition Status:	Not reported
Disposition Status Description:	Not reported
Consent/Final Order Sequence Number:	Not reported
Consent/Final Order Respondent Name:	Not reported
Consent/Final Order Lead Agency:	Not reported
Enforcement Type:	INITIAL 3008(A) COMPLIANCE
Enforcement Responsible Person:	R2ORC
Enforcement Responsible Sub-Organization:	Not reported
SEP Sequence Number:	Not reported
SEP Expenditure Amount:	Not reported
SEP Scheduled Completion Date:	Not reported
SEP Actual Date:	Not reported
SEP Defaulted Date:	Not reported
SEP Type:	Not reported
SEP Type Description:	Not reported
Proposed Amount:	20000
Final Monetary Amount:	Not reported
Paid Amount:	Not reported
Final Count:	Not reported
Final Amount:	Not reported

Found Violation:	Yes
Agency Which Determined Violation:	State
Violation Short Description:	TSD IS-General Facility Standards
Date Violation was Determined:	2010-09-29 00:00:00.0
Actual Return to Compliance Date:	2010-11-04 00:00:00.0
Return to Compliance Qualifier:	Documented
Violation Responsible Agency:	State
Scheduled Compliance Date:	Not reported
Enforcement Identifier:	001
Date of Enforcement Action:	2010-10-12 00:00:00.0
Enforcement Responsible Agency:	State
Enforcement Docket Number:	Not reported
Enforcement Attorney:	Not reported
Corrective Action Component:	Yes
Appeal Initiated Date:	Not reported
Appeal Resolution Date:	Not reported
Disposition Status Date:	Not reported
Disposition Status:	Not reported
Disposition Status Description:	Not reported

NYC-TA 207TH STREET OVERHAUL SHOP (Continued) **1000136838**

Consent/Final Order Sequence Number:	Not reported
Consent/Final Order Respondent Name:	Not reported
Consent/Final Order Lead Agency:	Not reported
Enforcement Type:	WRITTEN INFORMAL
Enforcement Responsible Person:	NYHHN
Enforcement Responsible Sub-Organization:	R2
SEP Sequence Number:	Not reported
SEP Expenditure Amount:	Not reported
SEP Scheduled Completion Date:	Not reported
SEP Actual Date:	Not reported
SEP Defaulted Date:	Not reported
SEP Type:	Not reported
SEP Type Description:	Not reported
Proposed Amount:	Not reported
Final Monetary Amount:	Not reported
Paid Amount:	Not reported
Final Count:	Not reported
Final Amount:	Not reported

Found Violation:	Yes
Agency Which Determined Violation:	EPA
Violation Short Description:	Generators - General
Date Violation was Determined:	1985-04-15 00:00:00.0
Actual Return to Compliance Date:	1984-07-13 00:00:00.0
Return to Compliance Qualifier:	Observed
Violation Responsible Agency:	EPA
Scheduled Compliance Date:	Not reported
Enforcement Identifier:	Not reported
Date of Enforcement Action:	Not reported
Enforcement Responsible Agency:	Not reported
Enforcement Docket Number:	Not reported
Enforcement Attorney:	Not reported
Corrective Action Component:	Not reported
Appeal Initiated Date:	Not reported
Appeal Resolution Date:	Not reported
Disposition Status Date:	Not reported
Disposition Status:	Not reported
Disposition Status Description:	Not reported
Consent/Final Order Sequence Number:	Not reported
Consent/Final Order Respondent Name:	Not reported
Consent/Final Order Lead Agency:	Not reported
Enforcement Type:	Not reported
Enforcement Responsible Person:	Not reported
Enforcement Responsible Sub-Organization:	Not reported
SEP Sequence Number:	Not reported
SEP Expenditure Amount:	Not reported
SEP Scheduled Completion Date:	Not reported
SEP Actual Date:	Not reported
SEP Defaulted Date:	Not reported
SEP Type:	Not reported
SEP Type Description:	Not reported
Proposed Amount:	Not reported
Final Monetary Amount:	Not reported
Paid Amount:	Not reported
Final Count:	Not reported
Final Amount:	Not reported

NYC-TA 207TH STREET OVERHAUL SHOP (Continued) **1000136838**

Found Violation:	Yes
Agency Which Determined Violation:	EPA
Violation Short Description:	Generators - General
Date Violation was Determined:	1982-05-25 00:00:00.0
Actual Return to Compliance Date:	1984-07-19 00:00:00.0
Return to Compliance Qualifier:	Observed
Violation Responsible Agency:	EPA
Scheduled Compliance Date:	Not reported
Enforcement Identifier:	004
Date of Enforcement Action:	1982-10-28 00:00:00.0
Enforcement Responsible Agency:	EPA
Enforcement Docket Number:	Not reported
Enforcement Attorney:	Not reported
Corrective Action Component:	No
Appeal Initiated Date:	Not reported
Appeal Resolution Date:	Not reported
Disposition Status Date:	Not reported
Disposition Status:	Not reported
Disposition Status Description:	Not reported
Consent/Final Order Sequence Number:	Not reported
Consent/Final Order Respondent Name:	Not reported
Consent/Final Order Lead Agency:	Not reported
Enforcement Type:	INITIAL 3008(A) COMPLIANCE
Enforcement Responsible Person:	R2ORC
Enforcement Responsible Sub-Organization:	Not reported
SEP Sequence Number:	Not reported
SEP Expenditure Amount:	Not reported
SEP Scheduled Completion Date:	Not reported
SEP Actual Date:	Not reported
SEP Defaulted Date:	Not reported
SEP Type:	Not reported
SEP Type Description:	Not reported
Proposed Amount:	20000
Final Monetary Amount:	Not reported
Paid Amount:	Not reported
Final Count:	Not reported
Final Amount:	Not reported

Found Violation:	Yes
Agency Which Determined Violation:	EPA
Violation Short Description:	Generators - General
Date Violation was Determined:	2002-04-02 00:00:00.0
Actual Return to Compliance Date:	2002-05-10 00:00:00.0
Return to Compliance Qualifier:	Documented
Violation Responsible Agency:	EPA
Scheduled Compliance Date:	Not reported
Enforcement Identifier:	Not reported
Date of Enforcement Action:	Not reported
Enforcement Responsible Agency:	Not reported
Enforcement Docket Number:	Not reported
Enforcement Attorney:	Not reported
Corrective Action Component:	Not reported
Appeal Initiated Date:	Not reported
Appeal Resolution Date:	Not reported
Disposition Status Date:	Not reported
Disposition Status:	Not reported
Disposition Status Description:	Not reported

NYC-TA 207TH STREET OVERHAUL SHOP (Continued) **1000136838**

Consent/Final Order Sequence Number:	Not reported
Consent/Final Order Respondent Name:	Not reported
Consent/Final Order Lead Agency:	Not reported
Enforcement Type:	Not reported
Enforcement Responsible Person:	Not reported
Enforcement Responsible Sub-Organization:	Not reported
SEP Sequence Number:	Not reported
SEP Expenditure Amount:	Not reported
SEP Scheduled Completion Date:	Not reported
SEP Actual Date:	Not reported
SEP Defaulted Date:	Not reported
SEP Type:	Not reported
SEP Type Description:	Not reported
Proposed Amount:	Not reported
Final Monetary Amount:	Not reported
Paid Amount:	Not reported
Final Count:	Not reported
Final Amount:	Not reported

Found Violation:	Yes
Agency Which Determined Violation:	State
Violation Short Description:	Generators - Records/Reporting
Date Violation was Determined:	2010-09-29 00:00:00.0
Actual Return to Compliance Date:	2010-11-04 00:00:00.0
Return to Compliance Qualifier:	Documented
Violation Responsible Agency:	State
Scheduled Compliance Date:	Not reported
Enforcement Identifier:	001
Date of Enforcement Action:	2010-10-12 00:00:00.0
Enforcement Responsible Agency:	State
Enforcement Docket Number:	Not reported
Enforcement Attorney:	Not reported
Corrective Action Component:	Yes
Appeal Initiated Date:	Not reported
Appeal Resolution Date:	Not reported
Disposition Status Date:	Not reported
Disposition Status:	Not reported
Disposition Status Description:	Not reported
Consent/Final Order Sequence Number:	Not reported
Consent/Final Order Respondent Name:	Not reported
Consent/Final Order Lead Agency:	Not reported
Enforcement Type:	WRITTEN INFORMAL
Enforcement Responsible Person:	NYHHN
Enforcement Responsible Sub-Organization:	R2
SEP Sequence Number:	Not reported
SEP Expenditure Amount:	Not reported
SEP Scheduled Completion Date:	Not reported
SEP Actual Date:	Not reported
SEP Defaulted Date:	Not reported
SEP Type:	Not reported
SEP Type Description:	Not reported
Proposed Amount:	Not reported
Final Monetary Amount:	Not reported
Paid Amount:	Not reported
Final Count:	Not reported
Final Amount:	Not reported

NYC-TA 207TH STREET OVERHAUL SHOP (Continued) **1000136838**

Found Violation:	Yes
Agency Which Determined Violation:	State
Violation Short Description:	Generators - General
Date Violation was Determined:	1995-02-20 00:00:00.0
Actual Return to Compliance Date:	1995-04-13 00:00:00.0
Return to Compliance Qualifier:	Observed
Violation Responsible Agency:	State
Scheduled Compliance Date:	1995-03-20 00:00:00.0
Enforcement Identifier:	000
Date of Enforcement Action:	1995-02-20 00:00:00.0
Enforcement Responsible Agency:	State
Enforcement Docket Number:	Not reported
Enforcement Attorney:	NY
Corrective Action Component:	No
Appeal Initiated Date:	Not reported
Appeal Resolution Date:	Not reported
Disposition Status Date:	Not reported
Disposition Status:	Not reported
Disposition Status Description:	Not reported
Consent/Final Order Sequence Number:	Not reported
Consent/Final Order Respondent Name:	Not reported
Consent/Final Order Lead Agency:	Not reported
Enforcement Type:	WRITTEN INFORMAL
Enforcement Responsible Person:	NYHWE
Enforcement Responsible Sub-Organization:	R2
SEP Sequence Number:	Not reported
SEP Expenditure Amount:	Not reported
SEP Scheduled Completion Date:	Not reported
SEP Actual Date:	Not reported
SEP Defaulted Date:	Not reported
SEP Type:	Not reported
SEP Type Description:	Not reported
Proposed Amount:	Not reported
Final Monetary Amount:	Not reported
Paid Amount:	Not reported
Final Count:	Not reported
Final Amount:	Not reported

Found Violation:	Yes
Agency Which Determined Violation:	State
Violation Short Description:	TSD IS-Contingency Plan and Emergency Procedures
Date Violation was Determined:	2010-09-29 00:00:00.0
Actual Return to Compliance Date:	2012-08-16 00:00:00.0
Return to Compliance Qualifier:	Documented
Violation Responsible Agency:	State
Scheduled Compliance Date:	Not reported
Enforcement Identifier:	001
Date of Enforcement Action:	2010-10-12 00:00:00.0
Enforcement Responsible Agency:	State
Enforcement Docket Number:	Not reported
Enforcement Attorney:	Not reported
Corrective Action Component:	Yes
Appeal Initiated Date:	Not reported
Appeal Resolution Date:	Not reported
Disposition Status Date:	Not reported
Disposition Status:	Not reported
Disposition Status Description:	Not reported

NYC-TA 207TH STREET OVERHAUL SHOP (Continued) **1000136838**

Consent/Final Order Sequence Number:	Not reported
Consent/Final Order Respondent Name:	Not reported
Consent/Final Order Lead Agency:	Not reported
Enforcement Type:	WRITTEN INFORMAL
Enforcement Responsible Person:	NYHHN
Enforcement Responsible Sub-Organization:	R2
SEP Sequence Number:	Not reported
SEP Expenditure Amount:	Not reported
SEP Scheduled Completion Date:	Not reported
SEP Actual Date:	Not reported
SEP Defaulted Date:	Not reported
SEP Type:	Not reported
SEP Type Description:	Not reported
Proposed Amount:	Not reported
Final Monetary Amount:	Not reported
Paid Amount:	Not reported
Final Count:	Not reported
Final Amount:	Not reported

Found Violation:	Yes
Agency Which Determined Violation:	State
Violation Short Description:	TSD IS-General Facility Standards
Date Violation was Determined:	2010-09-29 00:00:00.0
Actual Return to Compliance Date:	2010-12-29 00:00:00.0
Return to Compliance Qualifier:	Documented
Violation Responsible Agency:	State
Scheduled Compliance Date:	Not reported
Enforcement Identifier:	001
Date of Enforcement Action:	2010-10-12 00:00:00.0
Enforcement Responsible Agency:	State
Enforcement Docket Number:	Not reported
Enforcement Attorney:	Not reported
Corrective Action Component:	Yes
Appeal Initiated Date:	Not reported
Appeal Resolution Date:	Not reported
Disposition Status Date:	Not reported
Disposition Status:	Not reported
Disposition Status Description:	Not reported
Consent/Final Order Sequence Number:	Not reported
Consent/Final Order Respondent Name:	Not reported
Consent/Final Order Lead Agency:	Not reported
Enforcement Type:	WRITTEN INFORMAL
Enforcement Responsible Person:	NYHHN
Enforcement Responsible Sub-Organization:	R2
SEP Sequence Number:	Not reported
SEP Expenditure Amount:	Not reported
SEP Scheduled Completion Date:	Not reported
SEP Actual Date:	Not reported
SEP Defaulted Date:	Not reported
SEP Type:	Not reported
SEP Type Description:	Not reported
Proposed Amount:	Not reported
Final Monetary Amount:	Not reported
Paid Amount:	Not reported
Final Count:	Not reported
Final Amount:	Not reported

NYC-TA 207TH STREET OVERHAUL SHOP (Continued) **1000136838**

Found Violation:	Yes
Agency Which Determined Violation:	State
Violation Short Description:	TSD IS-General Facility Standards
Date Violation was Determined:	2017-01-12 00:00:00.0
Actual Return to Compliance Date:	2017-03-14 00:00:00.0
Return to Compliance Qualifier:	Documented
Violation Responsible Agency:	State
Scheduled Compliance Date:	Not reported
Enforcement Identifier:	001
Date of Enforcement Action:	2017-02-28 00:00:00.0
Enforcement Responsible Agency:	State
Enforcement Docket Number:	Not reported
Enforcement Attorney:	Not reported
Corrective Action Component:	No
Appeal Initiated Date:	Not reported
Appeal Resolution Date:	Not reported
Disposition Status Date:	Not reported
Disposition Status:	Not reported
Disposition Status Description:	Not reported
Consent/Final Order Sequence Number:	Not reported
Consent/Final Order Respondent Name:	Not reported
Consent/Final Order Lead Agency:	Not reported
Enforcement Type:	WRITTEN INFORMAL
Enforcement Responsible Person:	NYSC
Enforcement Responsible Sub-Organization:	R2
SEP Sequence Number:	Not reported
SEP Expenditure Amount:	Not reported
SEP Scheduled Completion Date:	Not reported
SEP Actual Date:	Not reported
SEP Defaulted Date:	Not reported
SEP Type:	Not reported
SEP Type Description:	Not reported
Proposed Amount:	Not reported
Final Monetary Amount:	Not reported
Paid Amount:	Not reported
Final Count:	Not reported
Final Amount:	Not reported

Found Violation:	Yes
Agency Which Determined Violation:	EPA
Violation Short Description:	Generators - General
Date Violation was Determined:	1985-04-15 00:00:00.0
Actual Return to Compliance Date:	1984-07-13 00:00:00.0
Return to Compliance Qualifier:	Observed
Violation Responsible Agency:	EPA
Scheduled Compliance Date:	Not reported
Enforcement Identifier:	Not reported
Date of Enforcement Action:	Not reported
Enforcement Responsible Agency:	Not reported
Enforcement Docket Number:	Not reported
Enforcement Attorney:	Not reported
Corrective Action Component:	Not reported
Appeal Initiated Date:	Not reported
Appeal Resolution Date:	Not reported
Disposition Status Date:	Not reported
Disposition Status:	Not reported
Disposition Status Description:	Not reported

NYC-TA 207TH STREET OVERHAUL SHOP (Continued) **1000136838**

Consent/Final Order Sequence Number:Not reported
Consent/Final Order Respondent Name: Not reported
Consent/Final Order Lead Agency: Not reported
Enforcement Type: Not reported
Enforcement Responsible Person: Not reported
Enforcement Responsible Sub-Organization: Not reported
SEP Sequence Number: Not reported
SEP Expenditure Amount: Not reported
SEP Scheduled Completion Date: Not reported
SEP Actual Date: Not reported
SEP Defaulted Date: Not reported
SEP Type: Not reported
SEP Type Description: Not reported
Proposed Amount: Not reported
Final Monetary Amount: Not reported
Paid Amount: Not reported
Final Count: Not reported
Final Amount: Not reported

Found Violation: Yes
Agency Which Determined Violation: State
Violation Short Description: Generators - Manifest
Date Violation was Determined: 2010-09-29 00:00:00.0
Actual Return to Compliance Date: 2010-11-04 00:00:00.0
Return to Compliance Qualifier: Documented
Violation Responsible Agency: State
Scheduled Compliance Date: Not reported
Enforcement Identifier: 001
Date of Enforcement Action: 2010-10-12 00:00:00.0
Enforcement Responsible Agency: State
Enforcement Docket Number: Not reported
Enforcement Attorney: Not reported
Corrective Action Component: Yes
Appeal Initiated Date: Not reported
Appeal Resolution Date: Not reported
Disposition Status Date: Not reported
Disposition Status: Not reported
Disposition Status Description: Not reported
Consent/Final Order Sequence Number:Not reported
Consent/Final Order Respondent Name: Not reported
Consent/Final Order Lead Agency: Not reported
Enforcement Type: WRITTEN INFORMAL
Enforcement Responsible Person: NYHHN
Enforcement Responsible Sub-Organization: R2
SEP Sequence Number: Not reported
SEP Expenditure Amount: Not reported
SEP Scheduled Completion Date: Not reported
SEP Actual Date: Not reported
SEP Defaulted Date: Not reported
SEP Type: Not reported
SEP Type Description: Not reported
Proposed Amount: Not reported
Final Monetary Amount: Not reported
Paid Amount: Not reported
Final Count: Not reported
Final Amount: Not reported

NYC-TA 207TH STREET OVERHAUL SHOP (Continued) **1000136838**

Found Violation:	Yes
Agency Which Determined Violation:	State
Violation Short Description:	TSD IS-Preparedness and Prevention
Date Violation was Determined:	2010-09-29 00:00:00.0
Actual Return to Compliance Date:	2012-08-16 00:00:00.0
Return to Compliance Qualifier:	Documented
Violation Responsible Agency:	State
Scheduled Compliance Date:	Not reported
Enforcement Identifier:	001
Date of Enforcement Action:	2010-10-12 00:00:00.0
Enforcement Responsible Agency:	State
Enforcement Docket Number:	Not reported
Enforcement Attorney:	Not reported
Corrective Action Component:	Yes
Appeal Initiated Date:	Not reported
Appeal Resolution Date:	Not reported
Disposition Status Date:	Not reported
Disposition Status:	Not reported
Disposition Status Description:	Not reported
Consent/Final Order Sequence Number:	Not reported
Consent/Final Order Respondent Name:	Not reported
Consent/Final Order Lead Agency:	Not reported
Enforcement Type:	WRITTEN INFORMAL
Enforcement Responsible Person:	NYHHN
Enforcement Responsible Sub-Organization:	R2
SEP Sequence Number:	Not reported
SEP Expenditure Amount:	Not reported
SEP Scheduled Completion Date:	Not reported
SEP Actual Date:	Not reported
SEP Defaulted Date:	Not reported
SEP Type:	Not reported
SEP Type Description:	Not reported
Proposed Amount:	Not reported
Final Monetary Amount:	Not reported
Paid Amount:	Not reported
Final Count:	Not reported
Final Amount:	Not reported

Found Violation:	Yes
Agency Which Determined Violation:	State
Violation Short Description:	TSD IS-Preparedness and Prevention
Date Violation was Determined:	2017-01-12 00:00:00.0
Actual Return to Compliance Date:	2017-01-24 00:00:00.0
Return to Compliance Qualifier:	Documented
Violation Responsible Agency:	State
Scheduled Compliance Date:	Not reported
Enforcement Identifier:	001
Date of Enforcement Action:	2017-03-28 00:00:00.0
Enforcement Responsible Agency:	State
Enforcement Docket Number:	Not reported
Enforcement Attorney:	Not reported
Corrective Action Component:	No
Appeal Initiated Date:	Not reported
Appeal Resolution Date:	Not reported
Disposition Status Date:	Not reported
Disposition Status:	Not reported
Disposition Status Description:	Not reported

NYC-TA 207TH STREET OVERHAUL SHOP (Continued) **1000136838**

Consent/Final Order Sequence Number:	Not reported
Consent/Final Order Respondent Name:	Not reported
Consent/Final Order Lead Agency:	Not reported
Enforcement Type:	WRITTEN INFORMAL
Enforcement Responsible Person:	NYSC
Enforcement Responsible Sub-Organization:	R2
SEP Sequence Number:	Not reported
SEP Expenditure Amount:	Not reported
SEP Scheduled Completion Date:	Not reported
SEP Actual Date:	Not reported
SEP Defaulted Date:	Not reported
SEP Type:	Not reported
SEP Type Description:	Not reported
Proposed Amount:	Not reported
Final Monetary Amount:	Not reported
Paid Amount:	Not reported
Final Count:	Not reported
Final Amount:	Not reported

Found Violation:	Yes
Agency Which Determined Violation:	EPA
Violation Short Description:	Generators - General
Date Violation was Determined:	1985-05-23 00:00:00.0
Actual Return to Compliance Date:	1987-01-28 00:00:00.0
Return to Compliance Qualifier:	Observed
Violation Responsible Agency:	EPA
Scheduled Compliance Date:	Not reported
Enforcement Identifier:	Not reported
Date of Enforcement Action:	Not reported
Enforcement Responsible Agency:	Not reported
Enforcement Docket Number:	Not reported
Enforcement Attorney:	Not reported
Corrective Action Component:	Not reported
Appeal Initiated Date:	Not reported
Appeal Resolution Date:	Not reported
Disposition Status Date:	Not reported
Disposition Status:	Not reported
Disposition Status Description:	Not reported
Consent/Final Order Sequence Number:	Not reported
Consent/Final Order Respondent Name:	Not reported
Consent/Final Order Lead Agency:	Not reported
Enforcement Type:	Not reported
Enforcement Responsible Person:	Not reported
Enforcement Responsible Sub-Organization:	Not reported
SEP Sequence Number:	Not reported
SEP Expenditure Amount:	Not reported
SEP Scheduled Completion Date:	Not reported
SEP Actual Date:	Not reported
SEP Defaulted Date:	Not reported
SEP Type:	Not reported
SEP Type Description:	Not reported
Proposed Amount:	Not reported
Final Monetary Amount:	Not reported
Paid Amount:	Not reported
Final Count:	Not reported
Final Amount:	Not reported

NYC-TA 207TH STREET OVERHAUL SHOP (Continued) **1000136838**

Found Violation:	Yes
Agency Which Determined Violation:	EPA
Violation Short Description:	Generators - General
Date Violation was Determined:	1982-05-25 00:00:00.0
Actual Return to Compliance Date:	1984-07-19 00:00:00.0
Return to Compliance Qualifier:	Observed
Violation Responsible Agency:	EPA
Scheduled Compliance Date:	1984-08-01 00:00:00.0
Enforcement Identifier:	001
Date of Enforcement Action:	1984-06-01 00:00:00.0
Enforcement Responsible Agency:	EPA
Enforcement Docket Number:	Not reported
Enforcement Attorney:	Not reported
Corrective Action Component:	No
Appeal Initiated Date:	Not reported
Appeal Resolution Date:	Not reported
Disposition Status Date:	Not reported
Disposition Status:	Not reported
Disposition Status Description:	Not reported
Consent/Final Order Sequence Number:	Not reported
Consent/Final Order Respondent Name:	Not reported
Consent/Final Order Lead Agency:	Not reported
Enforcement Type:	FINAL 3008(A) COMPLIANCE ORDER
Enforcement Responsible Person:	R2ORC
Enforcement Responsible Sub-Organization:	Not reported
SEP Sequence Number:	Not reported
SEP Expenditure Amount:	Not reported
SEP Scheduled Completion Date:	Not reported
SEP Actual Date:	Not reported
SEP Defaulted Date:	Not reported
SEP Type:	Not reported
SEP Type Description:	Not reported
Proposed Amount:	Not reported
Final Monetary Amount:	5000
Paid Amount:	5000
Final Count:	1
Final Amount:	5000

Found Violation:	Yes
Agency Which Determined Violation:	State
Violation Short Description:	TSD IS-General Facility Standards
Date Violation was Determined:	2017-01-12 00:00:00.0
Actual Return to Compliance Date:	2017-03-14 00:00:00.0
Return to Compliance Qualifier:	Documented
Violation Responsible Agency:	State
Scheduled Compliance Date:	Not reported
Enforcement Identifier:	001
Date of Enforcement Action:	2017-03-28 00:00:00.0
Enforcement Responsible Agency:	State
Enforcement Docket Number:	Not reported
Enforcement Attorney:	Not reported
Corrective Action Component:	No
Appeal Initiated Date:	Not reported
Appeal Resolution Date:	Not reported
Disposition Status Date:	Not reported
Disposition Status:	Not reported
Disposition Status Description:	Not reported

NYC-TA 207TH STREET OVERHAUL SHOP (Continued) **1000136838**

Consent/Final Order Sequence Number:	Not reported
Consent/Final Order Respondent Name:	Not reported
Consent/Final Order Lead Agency:	Not reported
Enforcement Type:	WRITTEN INFORMAL
Enforcement Responsible Person:	NYSC
Enforcement Responsible Sub-Organization:	R2
SEP Sequence Number:	Not reported
SEP Expenditure Amount:	Not reported
SEP Scheduled Completion Date:	Not reported
SEP Actual Date:	Not reported
SEP Defaulted Date:	Not reported
SEP Type:	Not reported
SEP Type Description:	Not reported
Proposed Amount:	Not reported
Final Monetary Amount:	Not reported
Paid Amount:	Not reported
Final Count:	Not reported
Final Amount:	Not reported

Found Violation:	Yes
Agency Which Determined Violation:	State
Violation Short Description:	State Statute or Regulation
Date Violation was Determined:	2017-01-12 00:00:00.0
Actual Return to Compliance Date:	2017-03-14 00:00:00.0
Return to Compliance Qualifier:	Documented
Violation Responsible Agency:	State
Scheduled Compliance Date:	Not reported
Enforcement Identifier:	001
Date of Enforcement Action:	2017-02-28 00:00:00.0
Enforcement Responsible Agency:	State
Enforcement Docket Number:	Not reported
Enforcement Attorney:	Not reported
Corrective Action Component:	No
Appeal Initiated Date:	Not reported
Appeal Resolution Date:	Not reported
Disposition Status Date:	Not reported
Disposition Status:	Not reported
Disposition Status Description:	Not reported
Consent/Final Order Sequence Number:	Not reported
Consent/Final Order Respondent Name:	Not reported
Consent/Final Order Lead Agency:	Not reported
Enforcement Type:	WRITTEN INFORMAL
Enforcement Responsible Person:	NYSC
Enforcement Responsible Sub-Organization:	R2
SEP Sequence Number:	Not reported
SEP Expenditure Amount:	Not reported
SEP Scheduled Completion Date:	Not reported
SEP Actual Date:	Not reported
SEP Defaulted Date:	Not reported
SEP Type:	Not reported
SEP Type Description:	Not reported
Proposed Amount:	Not reported
Final Monetary Amount:	Not reported
Paid Amount:	Not reported
Final Count:	Not reported
Final Amount:	Not reported

NYC-TA 207TH STREET OVERHAUL SHOP (Continued) **1000136838**

Found Violation:	No
Agency Which Determined Violation:	Not reported
Violation Short Description:	Not reported
Date Violation was Determined:	Not reported
Actual Return to Compliance Date:	Not reported
Return to Compliance Qualifier:	Not reported
Violation Responsible Agency:	Not reported
Scheduled Compliance Date:	Not reported
Enforcement Identifier:	Not reported
Date of Enforcement Action:	Not reported
Enforcement Responsible Agency:	Not reported
Enforcement Docket Number:	Not reported
Enforcement Attorney:	Not reported
Corrective Action Component:	Not reported
Appeal Initiated Date:	Not reported
Appeal Resolution Date:	Not reported
Disposition Status Date:	Not reported
Disposition Status:	Not reported
Disposition Status Description:	Not reported
Consent/Final Order Sequence Number:	Not reported
Consent/Final Order Respondent Name:	Not reported
Consent/Final Order Lead Agency:	Not reported
Enforcement Type:	Not reported
Enforcement Responsible Person:	Not reported
Enforcement Responsible Sub-Organization:	Not reported
SEP Sequence Number:	Not reported
SEP Expenditure Amount:	Not reported
SEP Scheduled Completion Date:	Not reported
SEP Actual Date:	Not reported
SEP Defaulted Date:	Not reported
SEP Type:	Not reported
SEP Type Description:	Not reported
Proposed Amount:	Not reported
Final Monetary Amount:	Not reported
Paid Amount:	Not reported
Final Count:	Not reported
Final Amount:	Not reported

Found Violation:	Yes
Agency Which Determined Violation:	State
Violation Short Description:	State Statute or Regulation
Date Violation was Determined:	2017-01-12 00:00:00.0
Actual Return to Compliance Date:	2017-03-14 00:00:00.0
Return to Compliance Qualifier:	Documented
Violation Responsible Agency:	State
Scheduled Compliance Date:	Not reported
Enforcement Identifier:	001
Date of Enforcement Action:	2017-02-28 00:00:00.0
Enforcement Responsible Agency:	State
Enforcement Docket Number:	Not reported
Enforcement Attorney:	Not reported
Corrective Action Component:	No
Appeal Initiated Date:	Not reported
Appeal Resolution Date:	Not reported
Disposition Status Date:	Not reported
Disposition Status:	Not reported
Disposition Status Description:	Not reported

NYC-TA 207TH STREET OVERHAUL SHOP (Continued) **1000136838**

Consent/Final Order Sequence Number:	Not reported
Consent/Final Order Respondent Name:	Not reported
Consent/Final Order Lead Agency:	Not reported
Enforcement Type:	WRITTEN INFORMAL
Enforcement Responsible Person:	NYSC
Enforcement Responsible Sub-Organization:	R2
SEP Sequence Number:	Not reported
SEP Expenditure Amount:	Not reported
SEP Scheduled Completion Date:	Not reported
SEP Actual Date:	Not reported
SEP Defaulted Date:	Not reported
SEP Type:	Not reported
SEP Type Description:	Not reported
Proposed Amount:	Not reported
Final Monetary Amount:	Not reported
Paid Amount:	Not reported
Final Count:	Not reported
Final Amount:	Not reported

Found Violation:	Yes
Agency Which Determined Violation:	EPA
Violation Short Description:	Generators - General
Date Violation was Determined:	1982-05-25 00:00:00.0
Actual Return to Compliance Date:	1984-07-19 00:00:00.0
Return to Compliance Qualifier:	Observed
Violation Responsible Agency:	EPA
Scheduled Compliance Date:	Not reported
Enforcement Identifier:	008
Date of Enforcement Action:	1982-10-28 00:00:00.0
Enforcement Responsible Agency:	EPA
Enforcement Docket Number:	Not reported
Enforcement Attorney:	Not reported
Corrective Action Component:	No
Appeal Initiated Date:	Not reported
Appeal Resolution Date:	Not reported
Disposition Status Date:	Not reported
Disposition Status:	Not reported
Disposition Status Description:	Not reported
Consent/Final Order Sequence Number:	Not reported
Consent/Final Order Respondent Name:	Not reported
Consent/Final Order Lead Agency:	Not reported
Enforcement Type:	FINAL 3008(A) COMPLIANCE ORDER
Enforcement Responsible Person:	R2JD
Enforcement Responsible Sub-Organization:	Not reported
SEP Sequence Number:	Not reported
SEP Expenditure Amount:	Not reported
SEP Scheduled Completion Date:	Not reported
SEP Actual Date:	Not reported
SEP Defaulted Date:	Not reported
SEP Type:	Not reported
SEP Type Description:	Not reported
Proposed Amount:	Not reported
Final Monetary Amount:	20000
Paid Amount:	5000
Final Count:	1
Final Amount:	20000

NYC-TA 207TH STREET OVERHAUL SHOP (Continued) **1000136838**

Found Violation:	Yes
Agency Which Determined Violation:	State
Violation Short Description:	Generators - Pre-transport
Date Violation was Determined:	2017-01-12 00:00:00.0
Actual Return to Compliance Date:	2017-01-12 00:00:00.0
Return to Compliance Qualifier:	Observed
Violation Responsible Agency:	State
Scheduled Compliance Date:	Not reported
Enforcement Identifier:	001
Date of Enforcement Action:	2017-03-28 00:00:00.0
Enforcement Responsible Agency:	State
Enforcement Docket Number:	Not reported
Enforcement Attorney:	Not reported
Corrective Action Component:	No
Appeal Initiated Date:	Not reported
Appeal Resolution Date:	Not reported
Disposition Status Date:	Not reported
Disposition Status:	Not reported
Disposition Status Description:	Not reported
Consent/Final Order Sequence Number:	Not reported
Consent/Final Order Respondent Name:	Not reported
Consent/Final Order Lead Agency:	Not reported
Enforcement Type:	WRITTEN INFORMAL
Enforcement Responsible Person:	NYSC
Enforcement Responsible Sub-Organization:	R2
SEP Sequence Number:	Not reported
SEP Expenditure Amount:	Not reported
SEP Scheduled Completion Date:	Not reported
SEP Actual Date:	Not reported
SEP Defaulted Date:	Not reported
SEP Type:	Not reported
SEP Type Description:	Not reported
Proposed Amount:	Not reported
Final Monetary Amount:	Not reported
Paid Amount:	Not reported
Final Count:	Not reported
Final Amount:	Not reported

Found Violation:	Yes
Agency Which Determined Violation:	State
Violation Short Description:	Universal Waste - Small Quantity Handlers
Date Violation was Determined:	2010-09-29 00:00:00.0
Actual Return to Compliance Date:	2010-11-04 00:00:00.0
Return to Compliance Qualifier:	Documented
Violation Responsible Agency:	State
Scheduled Compliance Date:	Not reported
Enforcement Identifier:	001
Date of Enforcement Action:	2010-10-12 00:00:00.0
Enforcement Responsible Agency:	State
Enforcement Docket Number:	Not reported
Enforcement Attorney:	Not reported
Corrective Action Component:	Yes
Appeal Initiated Date:	Not reported
Appeal Resolution Date:	Not reported
Disposition Status Date:	Not reported
Disposition Status:	Not reported
Disposition Status Description:	Not reported

NYC-TA 207TH STREET OVERHAUL SHOP (Continued) **1000136838**

Consent/Final Order Sequence Number:	Not reported
Consent/Final Order Respondent Name:	Not reported
Consent/Final Order Lead Agency:	Not reported
Enforcement Type:	WRITTEN INFORMAL
Enforcement Responsible Person:	NYHHN
Enforcement Responsible Sub-Organization:	R2
SEP Sequence Number:	Not reported
SEP Expenditure Amount:	Not reported
SEP Scheduled Completion Date:	Not reported
SEP Actual Date:	Not reported
SEP Defaulted Date:	Not reported
SEP Type:	Not reported
SEP Type Description:	Not reported
Proposed Amount:	Not reported
Final Monetary Amount:	Not reported
Paid Amount:	Not reported
Final Count:	Not reported
Final Amount:	Not reported
Found Violation:	Yes
Agency Which Determined Violation:	State
Violation Short Description:	TSD IS-Preparedness and Prevention
Date Violation was Determined:	2017-01-12 00:00:00.0
Actual Return to Compliance Date:	2017-01-24 00:00:00.0
Return to Compliance Qualifier:	Documented
Violation Responsible Agency:	State
Scheduled Compliance Date:	Not reported
Enforcement Identifier:	001
Date of Enforcement Action:	2017-02-28 00:00:00.0
Enforcement Responsible Agency:	State
Enforcement Docket Number:	Not reported
Enforcement Attorney:	Not reported
Corrective Action Component:	No
Appeal Initiated Date:	Not reported
Appeal Resolution Date:	Not reported
Disposition Status Date:	Not reported
Disposition Status:	Not reported
Disposition Status Description:	Not reported
Consent/Final Order Sequence Number:	Not reported
Consent/Final Order Respondent Name:	Not reported
Consent/Final Order Lead Agency:	Not reported
Enforcement Type:	WRITTEN INFORMAL
Enforcement Responsible Person:	NYSC
Enforcement Responsible Sub-Organization:	R2
SEP Sequence Number:	Not reported
SEP Expenditure Amount:	Not reported
SEP Scheduled Completion Date:	Not reported
SEP Actual Date:	Not reported
SEP Defaulted Date:	Not reported
SEP Type:	Not reported
SEP Type Description:	Not reported
Proposed Amount:	Not reported
Final Monetary Amount:	Not reported
Paid Amount:	Not reported
Final Count:	Not reported
Final Amount:	Not reported

NYC-TA 207TH STREET OVERHAUL SHOP (Continued) **1000136838**

Evaluation Action Summary:

Evaluation Date:	2009-12-16 00:00:00.0
Evaluation Responsible Agency:	EPA
Found Violation:	No
Evaluation Type Description:	COMPLIANCE EVALUATION INSPECTION ON-SITE
Evaluation Responsible Person Identifier:	R2AHJ
Evaluation Responsible Sub-Organization:	RCB
Actual Return to Compliance Date:	Not reported
Scheduled Compliance Date:	Not reported
Date of Request:	Not reported
Date Response Received:	Not reported
Request Agency:	Not reported
Former Citation:	Not reported

Evaluation Date:	2010-09-29 00:00:00.0
Evaluation Responsible Agency:	State
Found Violation:	Yes
Evaluation Type Description:	COMPLIANCE EVALUATION INSPECTION ON-SITE
Evaluation Responsible Person Identifier:	NYHHN
Evaluation Responsible Sub-Organization:	R2
Actual Return to Compliance Date:	2012-07-18 00:00:00.0
Scheduled Compliance Date:	Not reported
Date of Request:	Not reported
Date Response Received:	Not reported
Request Agency:	Not reported
Former Citation:	Not reported

Evaluation Date:	1985-12-18 00:00:00.0
Evaluation Responsible Agency:	EPA
Found Violation:	Yes
Evaluation Type Description:	COMPLIANCE SCHEDULE EVALUATION
Evaluation Responsible Person Identifier:	R2JD
Evaluation Responsible Sub-Organization:	Not reported
Actual Return to Compliance Date:	1987-01-20 00:00:00.0
Scheduled Compliance Date:	Not reported
Date of Request:	Not reported
Date Response Received:	Not reported
Request Agency:	Not reported
Former Citation:	Not reported

Evaluation Date:	2010-09-29 00:00:00.0
Evaluation Responsible Agency:	State
Found Violation:	Yes
Evaluation Type Description:	COMPLIANCE EVALUATION INSPECTION ON-SITE
Evaluation Responsible Person Identifier:	NYHHN
Evaluation Responsible Sub-Organization:	R2
Actual Return to Compliance Date:	2010-12-29 00:00:00.0
Scheduled Compliance Date:	Not reported
Date of Request:	Not reported
Date Response Received:	Not reported
Request Agency:	Not reported
Former Citation:	Not reported

Evaluation Date:	2010-09-29 00:00:00.0
Evaluation Responsible Agency:	State
Found Violation:	Yes
Evaluation Type Description:	COMPLIANCE EVALUATION INSPECTION ON-SITE

NYC-TA 207TH STREET OVERHAUL SHOP (Continued) **1000136838**

Evaluation Responsible Person Identifier:	NYHHN
Evaluation Responsible Sub-Organization:	R2
Actual Return to Compliance Date:	2010-11-04 00:00:00.0
Scheduled Compliance Date:	Not reported
Date of Request:	Not reported
Date Response Received:	Not reported
Request Agency:	Not reported
Former Citation:	Not reported

Evaluation Date:	2017-01-12 00:00:00.0
Evaluation Responsible Agency:	State
Found Violation:	Yes
Evaluation Type Description:	COMPLIANCE EVALUATION INSPECTION ON-SITE
Evaluation Responsible Person Identifier:	NYSC
Evaluation Responsible Sub-Organization:	R2
Actual Return to Compliance Date:	2017-03-14 00:00:00.0
Scheduled Compliance Date:	Not reported
Date of Request:	Not reported
Date Response Received:	Not reported
Request Agency:	Not reported
Former Citation:	Not reported

Evaluation Date:	1982-05-25 00:00:00.0
Evaluation Responsible Agency:	EPA
Found Violation:	Yes
Evaluation Type Description:	COMPLIANCE EVALUATION INSPECTION ON-SITE
Evaluation Responsible Person Identifier:	Not reported
Evaluation Responsible Sub-Organization:	Not reported
Actual Return to Compliance Date:	1984-07-19 00:00:00.0
Scheduled Compliance Date:	1984-08-01 00:00:00.0
Date of Request:	Not reported
Date Response Received:	Not reported
Request Agency:	Not reported
Former Citation:	Not reported

Evaluation Date:	1982-05-25 00:00:00.0
Evaluation Responsible Agency:	EPA
Found Violation:	Yes
Evaluation Type Description:	COMPLIANCE EVALUATION INSPECTION ON-SITE
Evaluation Responsible Person Identifier:	Not reported
Evaluation Responsible Sub-Organization:	Not reported
Actual Return to Compliance Date:	1984-07-19 00:00:00.0
Scheduled Compliance Date:	1984-08-01 00:00:00.0
Date of Request:	Not reported
Date Response Received:	Not reported
Request Agency:	Not reported
Former Citation:	Not reported

Evaluation Date:	2007-04-26 00:00:00.0
Evaluation Responsible Agency:	EPA
Found Violation:	No
Evaluation Type Description:	COMPLIANCE EVALUATION INSPECTION ON-SITE
Evaluation Responsible Person Identifier:	R2STP
Evaluation Responsible Sub-Organization:	RCB
Actual Return to Compliance Date:	Not reported
Scheduled Compliance Date:	Not reported
Date of Request:	Not reported

NYC-TA 207TH STREET OVERHAUL SHOP (Continued) **1000136838**

Date Response Received:	Not reported
Request Agency:	Not reported
Former Citation:	Not reported
Evaluation Date:	2010-09-29 00:00:00.0
Evaluation Responsible Agency:	State
Found Violation:	Yes
Evaluation Type Description:	COMPLIANCE EVALUATION INSPECTION ON-SITE
Evaluation Responsible Person Identifier:	NYHHN
Evaluation Responsible Sub-Organization:	R2
Actual Return to Compliance Date:	2010-11-04 00:00:00.0
Scheduled Compliance Date:	Not reported
Date of Request:	Not reported
Date Response Received:	Not reported
Request Agency:	Not reported
Former Citation:	Not reported
Evaluation Date:	2017-01-12 00:00:00.0
Evaluation Responsible Agency:	State
Found Violation:	Yes
Evaluation Type Description:	COMPLIANCE EVALUATION INSPECTION ON-SITE
Evaluation Responsible Person Identifier:	NYSC
Evaluation Responsible Sub-Organization:	R2
Actual Return to Compliance Date:	2017-01-12 00:00:00.0
Scheduled Compliance Date:	Not reported
Date of Request:	Not reported
Date Response Received:	Not reported
Request Agency:	Not reported
Former Citation:	Not reported
Evaluation Date:	2010-09-29 00:00:00.0
Evaluation Responsible Agency:	State
Found Violation:	Yes
Evaluation Type Description:	COMPLIANCE EVALUATION INSPECTION ON-SITE
Evaluation Responsible Person Identifier:	NYHHN
Evaluation Responsible Sub-Organization:	R2
Actual Return to Compliance Date:	2012-08-16 00:00:00.0
Scheduled Compliance Date:	Not reported
Date of Request:	Not reported
Date Response Received:	Not reported
Request Agency:	Not reported
Former Citation:	Not reported
Evaluation Date:	1982-05-25 00:00:00.0
Evaluation Responsible Agency:	EPA
Found Violation:	Yes
Evaluation Type Description:	COMPLIANCE EVALUATION INSPECTION ON-SITE
Evaluation Responsible Person Identifier:	Not reported
Evaluation Responsible Sub-Organization:	Not reported
Actual Return to Compliance Date:	1984-07-19 00:00:00.0
Scheduled Compliance Date:	Not reported
Date of Request:	Not reported
Date Response Received:	Not reported
Request Agency:	Not reported
Former Citation:	Not reported
Evaluation Date:	2010-09-29 00:00:00.0

NYC-TA 207TH STREET OVERHAUL SHOP (Continued) **1000136838**

Evaluation Responsible Agency:	State
Found Violation:	Yes
Evaluation Type Description:	COMPLIANCE EVALUATION INSPECTION ON-SITE
Evaluation Responsible Person Identifier:	NYHHN
Evaluation Responsible Sub-Organization:	R2
Actual Return to Compliance Date:	2010-12-29 00:00:00.0
Scheduled Compliance Date:	Not reported
Date of Request:	Not reported
Date Response Received:	Not reported
Request Agency:	Not reported
Former Citation:	Not reported

Evaluation Date:	2017-01-12 00:00:00.0
Evaluation Responsible Agency:	State
Found Violation:	Yes
Evaluation Type Description:	COMPLIANCE EVALUATION INSPECTION ON-SITE
Evaluation Responsible Person Identifier:	NYSC
Evaluation Responsible Sub-Organization:	R2
Actual Return to Compliance Date:	2017-03-14 00:00:00.0
Scheduled Compliance Date:	Not reported
Date of Request:	Not reported
Date Response Received:	Not reported
Request Agency:	Not reported
Former Citation:	Not reported

Evaluation Date:	2017-01-12 00:00:00.0
Evaluation Responsible Agency:	State
Found Violation:	Yes
Evaluation Type Description:	COMPLIANCE EVALUATION INSPECTION ON-SITE
Evaluation Responsible Person Identifier:	NYSC
Evaluation Responsible Sub-Organization:	R2
Actual Return to Compliance Date:	2017-03-14 00:00:00.0
Scheduled Compliance Date:	Not reported
Date of Request:	Not reported
Date Response Received:	Not reported
Request Agency:	Not reported
Former Citation:	Not reported

Evaluation Date:	1985-05-22 00:00:00.0
Evaluation Responsible Agency:	State
Found Violation:	Yes
Evaluation Type Description:	COMPLIANCE EVALUATION INSPECTION ON-SITE
Evaluation Responsible Person Identifier:	NYDEC
Evaluation Responsible Sub-Organization:	Not reported
Actual Return to Compliance Date:	1987-03-09 00:00:00.0
Scheduled Compliance Date:	1987-03-09 00:00:00.0
Date of Request:	Not reported
Date Response Received:	Not reported
Request Agency:	Not reported
Former Citation:	Not reported

Evaluation Date:	1984-08-22 00:00:00.0
Evaluation Responsible Agency:	State
Found Violation:	Yes
Evaluation Type Description:	COMPLIANCE EVALUATION INSPECTION ON-SITE
Evaluation Responsible Person Identifier:	Not reported
Evaluation Responsible Sub-Organization:	Not reported

NYC-TA 207TH STREET OVERHAUL SHOP (Continued) **1000136838**

Actual Return to Compliance Date:	1985-06-10 00:00:00.0
Scheduled Compliance Date:	1985-04-27 00:00:00.0
Date of Request:	Not reported
Date Response Received:	Not reported
Request Agency:	Not reported
Former Citation:	Not reported

Evaluation Date:	1985-05-23 00:00:00.0
Evaluation Responsible Agency:	EPA
Found Violation:	Yes
Evaluation Type Description:	COMPLIANCE EVALUATION INSPECTION ON-SITE
Evaluation Responsible Person Identifier:	R2JD
Evaluation Responsible Sub-Organization:	Not reported
Actual Return to Compliance Date:	1987-01-28 00:00:00.0
Scheduled Compliance Date:	Not reported
Date of Request:	Not reported
Date Response Received:	Not reported
Request Agency:	Not reported
Former Citation:	Not reported

Evaluation Date:	1987-01-20 00:00:00.0
Evaluation Responsible Agency:	State
Found Violation:	No
Evaluation Type Description:	COMPLIANCE EVALUATION INSPECTION ON-SITE
Evaluation Responsible Person Identifier:	NYDEC
Evaluation Responsible Sub-Organization:	Not reported
Actual Return to Compliance Date:	Not reported
Scheduled Compliance Date:	Not reported
Date of Request:	Not reported
Date Response Received:	Not reported
Request Agency:	Not reported
Former Citation:	Not reported

Evaluation Date:	1985-04-15 00:00:00.0
Evaluation Responsible Agency:	EPA
Found Violation:	Yes
Evaluation Type Description:	COMPLIANCE EVALUATION INSPECTION ON-SITE
Evaluation Responsible Person Identifier:	Not reported
Evaluation Responsible Sub-Organization:	Not reported
Actual Return to Compliance Date:	1984-07-13 00:00:00.0
Scheduled Compliance Date:	Not reported
Date of Request:	Not reported
Date Response Received:	Not reported
Request Agency:	Not reported
Former Citation:	Not reported

Evaluation Date:	1985-12-18 00:00:00.0
Evaluation Responsible Agency:	EPA
Found Violation:	Yes
Evaluation Type Description:	COMPLIANCE SCHEDULE EVALUATION
Evaluation Responsible Person Identifier:	R2JD
Evaluation Responsible Sub-Organization:	Not reported
Actual Return to Compliance Date:	1987-01-20 00:00:00.0
Scheduled Compliance Date:	Not reported
Date of Request:	Not reported
Date Response Received:	Not reported
Request Agency:	Not reported

NYC-TA 207TH STREET OVERHAUL SHOP (Continued) **1000136838**

Former Citation:	Not reported

Evaluation Date:	1982-05-25 00:00:00.0
Evaluation Responsible Agency:	EPA
Found Violation:	Yes
Evaluation Type Description:	COMPLIANCE EVALUATION INSPECTION ON-SITE
Evaluation Responsible Person Identifier:	Not reported
Evaluation Responsible Sub-Organization:	Not reported
Actual Return to Compliance Date:	1984-07-19 00:00:00.0
Scheduled Compliance Date:	Not reported
Date of Request:	Not reported
Date Response Received:	Not reported
Request Agency:	Not reported
Former Citation:	Not reported

Evaluation Date:	1982-05-25 00:00:00.0
Evaluation Responsible Agency:	EPA
Found Violation:	Yes
Evaluation Type Description:	COMPLIANCE EVALUATION INSPECTION ON-SITE
Evaluation Responsible Person Identifier:	Not reported
Evaluation Responsible Sub-Organization:	Not reported
Actual Return to Compliance Date:	1984-07-19 00:00:00.0
Scheduled Compliance Date:	Not reported
Date of Request:	Not reported
Date Response Received:	Not reported
Request Agency:	Not reported
Former Citation:	Not reported

Evaluation Date:	2005-12-07 00:00:00.0
Evaluation Responsible Agency:	EPA
Found Violation:	Yes
Evaluation Type Description:	COMPLIANCE EVALUATION INSPECTION ON-SITE
Evaluation Responsible Person Identifier:	R2AHJ
Evaluation Responsible Sub-Organization:	RCB
Actual Return to Compliance Date:	2006-01-20 00:00:00.0
Scheduled Compliance Date:	Not reported
Date of Request:	Not reported
Date Response Received:	Not reported
Request Agency:	Not reported
Former Citation:	Not reported

Evaluation Date:	2010-09-29 00:00:00.0
Evaluation Responsible Agency:	State
Found Violation:	Yes
Evaluation Type Description:	COMPLIANCE EVALUATION INSPECTION ON-SITE
Evaluation Responsible Person Identifier:	NYHHN
Evaluation Responsible Sub-Organization:	R2
Actual Return to Compliance Date:	2010-11-04 00:00:00.0
Scheduled Compliance Date:	Not reported
Date of Request:	Not reported
Date Response Received:	Not reported
Request Agency:	Not reported
Former Citation:	Not reported

Evaluation Date:	2017-01-12 00:00:00.0
Evaluation Responsible Agency:	State
Found Violation:	Yes

NYC-TA 207TH STREET OVERHAUL SHOP (Continued) **1000136838**

Evaluation Type Description:	COMPLIANCE EVALUATION INSPECTION ON-SITE
Evaluation Responsible Person Identifier:	NYSC
Evaluation Responsible Sub-Organization:	R2
Actual Return to Compliance Date:	2017-03-14 00:00:00.0
Scheduled Compliance Date:	Not reported
Date of Request:	Not reported
Date Response Received:	Not reported
Request Agency:	Not reported
Former Citation:	Not reported

Evaluation Date:	1982-05-25 00:00:00.0
Evaluation Responsible Agency:	EPA
Found Violation:	Yes
Evaluation Type Description:	COMPLIANCE EVALUATION INSPECTION ON-SITE
Evaluation Responsible Person Identifier:	Not reported
Evaluation Responsible Sub-Organization:	Not reported
Actual Return to Compliance Date:	1984-07-19 00:00:00.0
Scheduled Compliance Date:	Not reported
Date of Request:	Not reported
Date Response Received:	Not reported
Request Agency:	Not reported
Former Citation:	Not reported

Evaluation Date:	2010-09-29 00:00:00.0
Evaluation Responsible Agency:	State
Found Violation:	Yes
Evaluation Type Description:	COMPLIANCE EVALUATION INSPECTION ON-SITE
Evaluation Responsible Person Identifier:	NYHHN
Evaluation Responsible Sub-Organization:	R2
Actual Return to Compliance Date:	2010-11-04 00:00:00.0
Scheduled Compliance Date:	Not reported
Date of Request:	Not reported
Date Response Received:	Not reported
Request Agency:	Not reported
Former Citation:	Not reported

Evaluation Date:	1985-04-15 00:00:00.0
Evaluation Responsible Agency:	EPA
Found Violation:	Yes
Evaluation Type Description:	COMPLIANCE EVALUATION INSPECTION ON-SITE
Evaluation Responsible Person Identifier:	Not reported
Evaluation Responsible Sub-Organization:	Not reported
Actual Return to Compliance Date:	1984-07-13 00:00:00.0
Scheduled Compliance Date:	Not reported
Date of Request:	Not reported
Date Response Received:	Not reported
Request Agency:	Not reported
Former Citation:	Not reported

Evaluation Date:	1982-05-25 00:00:00.0
Evaluation Responsible Agency:	EPA
Found Violation:	Yes
Evaluation Type Description:	COMPLIANCE EVALUATION INSPECTION ON-SITE
Evaluation Responsible Person Identifier:	Not reported
Evaluation Responsible Sub-Organization:	Not reported
Actual Return to Compliance Date:	1984-07-19 00:00:00.0
Scheduled Compliance Date:	Not reported

NYC-TA 207TH STREET OVERHAUL SHOP (Continued) **1000136838**

Date of Request:	Not reported
Date Response Received:	Not reported
Request Agency:	Not reported
Former Citation:	Not reported
Evaluation Date:	2002-04-02 00:00:00.0
Evaluation Responsible Agency:	EPA
Found Violation:	Yes
Evaluation Type Description:	COMPLIANCE EVALUATION INSPECTION ON-SITE
Evaluation Responsible Person Identifier:	R2AHJ
Evaluation Responsible Sub-Organization:	RCB
Actual Return to Compliance Date:	2002-05-10 00:00:00.0
Scheduled Compliance Date:	Not reported
Date of Request:	Not reported
Date Response Received:	Not reported
Request Agency:	Not reported
Former Citation:	Not reported
Evaluation Date:	2010-09-29 00:00:00.0
Evaluation Responsible Agency:	State
Found Violation:	Yes
Evaluation Type Description:	COMPLIANCE EVALUATION INSPECTION ON-SITE
Evaluation Responsible Person Identifier:	NYHHN
Evaluation Responsible Sub-Organization:	R2
Actual Return to Compliance Date:	2010-11-04 00:00:00.0
Scheduled Compliance Date:	Not reported
Date of Request:	Not reported
Date Response Received:	Not reported
Request Agency:	Not reported
Former Citation:	Not reported
Evaluation Date:	1994-09-26 00:00:00.0
Evaluation Responsible Agency:	State
Found Violation:	Yes
Evaluation Type Description:	COMPLIANCE EVALUATION INSPECTION ON-SITE
Evaluation Responsible Person Identifier:	NYHWE
Evaluation Responsible Sub-Organization:	R2
Actual Return to Compliance Date:	1995-04-13 00:00:00.0
Scheduled Compliance Date:	1995-03-20 00:00:00.0
Date of Request:	Not reported
Date Response Received:	Not reported
Request Agency:	Not reported
Former Citation:	Not reported
Evaluation Date:	2010-09-29 00:00:00.0
Evaluation Responsible Agency:	State
Found Violation:	Yes
Evaluation Type Description:	COMPLIANCE EVALUATION INSPECTION ON-SITE
Evaluation Responsible Person Identifier:	NYHHN
Evaluation Responsible Sub-Organization:	R2
Actual Return to Compliance Date:	2012-08-16 00:00:00.0
Scheduled Compliance Date:	Not reported
Date of Request:	Not reported
Date Response Received:	Not reported
Request Agency:	Not reported
Former Citation:	Not reported

NYC-TA 207TH STREET OVERHAUL SHOP (Continued) **1000136838**

Evaluation Date:	2010-09-29 00:00:00.0
Evaluation Responsible Agency:	State
Found Violation:	Yes
Evaluation Type Description:	COMPLIANCE EVALUATION INSPECTION ON-SITE
Evaluation Responsible Person Identifier:	NYHHN
Evaluation Responsible Sub-Organization:	R2
Actual Return to Compliance Date:	2010-12-29 00:00:00.0
Scheduled Compliance Date:	Not reported
Date of Request:	Not reported
Date Response Received:	Not reported
Request Agency:	Not reported
Former Citation:	Not reported

Evaluation Date:	2017-01-12 00:00:00.0
Evaluation Responsible Agency:	State
Found Violation:	Yes
Evaluation Type Description:	COMPLIANCE EVALUATION INSPECTION ON-SITE
Evaluation Responsible Person Identifier:	NYSC
Evaluation Responsible Sub-Organization:	R2
Actual Return to Compliance Date:	2017-03-14 00:00:00.0
Scheduled Compliance Date:	Not reported
Date of Request:	Not reported
Date Response Received:	Not reported
Request Agency:	Not reported
Former Citation:	Not reported

Evaluation Date:	1985-04-15 00:00:00.0
Evaluation Responsible Agency:	EPA
Found Violation:	Yes
Evaluation Type Description:	COMPLIANCE EVALUATION INSPECTION ON-SITE
Evaluation Responsible Person Identifier:	Not reported
Evaluation Responsible Sub-Organization:	Not reported
Actual Return to Compliance Date:	1984-07-13 00:00:00.0
Scheduled Compliance Date:	Not reported
Date of Request:	Not reported
Date Response Received:	Not reported
Request Agency:	Not reported
Former Citation:	Not reported

Evaluation Date:	2010-09-29 00:00:00.0
Evaluation Responsible Agency:	State
Found Violation:	Yes
Evaluation Type Description:	COMPLIANCE EVALUATION INSPECTION ON-SITE
Evaluation Responsible Person Identifier:	NYHHN
Evaluation Responsible Sub-Organization:	R2
Actual Return to Compliance Date:	2010-11-04 00:00:00.0
Scheduled Compliance Date:	Not reported
Date of Request:	Not reported
Date Response Received:	Not reported
Request Agency:	Not reported
Former Citation:	Not reported

Evaluation Date:	2010-09-29 00:00:00.0
Evaluation Responsible Agency:	State
Found Violation:	Yes
Evaluation Type Description:	COMPLIANCE EVALUATION INSPECTION ON-SITE
Evaluation Responsible Person Identifier:	NYHHN

NYC-TA 207TH STREET OVERHAUL SHOP (Continued) **1000136838**

Evaluation Responsible Sub-Organization:	R2
Actual Return to Compliance Date:	2012-08-16 00:00:00.0
Scheduled Compliance Date:	Not reported
Date of Request:	Not reported
Date Response Received:	Not reported
Request Agency:	Not reported
Former Citation:	Not reported

Evaluation Date:	2017-01-12 00:00:00.0
Evaluation Responsible Agency:	State
Found Violation:	Yes
Evaluation Type Description:	COMPLIANCE EVALUATION INSPECTION ON-SITE
Evaluation Responsible Person Identifier:	NYSC
Evaluation Responsible Sub-Organization:	R2
Actual Return to Compliance Date:	2017-01-24 00:00:00.0
Scheduled Compliance Date:	Not reported
Date of Request:	Not reported
Date Response Received:	Not reported
Request Agency:	Not reported
Former Citation:	Not reported

Evaluation Date:	1985-05-23 00:00:00.0
Evaluation Responsible Agency:	EPA
Found Violation:	Yes
Evaluation Type Description:	COMPLIANCE EVALUATION INSPECTION ON-SITE
Evaluation Responsible Person Identifier:	R2JD
Evaluation Responsible Sub-Organization:	Not reported
Actual Return to Compliance Date:	1987-01-28 00:00:00.0
Scheduled Compliance Date:	Not reported
Date of Request:	Not reported
Date Response Received:	Not reported
Request Agency:	Not reported
Former Citation:	Not reported

Evaluation Date:	1982-05-25 00:00:00.0
Evaluation Responsible Agency:	EPA
Found Violation:	Yes
Evaluation Type Description:	COMPLIANCE EVALUATION INSPECTION ON-SITE
Evaluation Responsible Person Identifier:	Not reported
Evaluation Responsible Sub-Organization:	Not reported
Actual Return to Compliance Date:	1984-07-19 00:00:00.0
Scheduled Compliance Date:	1984-08-01 00:00:00.0
Date of Request:	Not reported
Date Response Received:	Not reported
Request Agency:	Not reported
Former Citation:	Not reported

Evaluation Date:	2017-01-12 00:00:00.0
Evaluation Responsible Agency:	State
Found Violation:	Yes
Evaluation Type Description:	COMPLIANCE EVALUATION INSPECTION ON-SITE
Evaluation Responsible Person Identifier:	NYSC
Evaluation Responsible Sub-Organization:	R2
Actual Return to Compliance Date:	2017-03-14 00:00:00.0
Scheduled Compliance Date:	Not reported
Date of Request:	Not reported
Date Response Received:	Not reported

NYC-TA 207TH STREET OVERHAUL SHOP (Continued) **1000136838**

Request Agency:	Not reported
Former Citation:	Not reported
Evaluation Date:	2017-01-12 00:00:00.0
Evaluation Responsible Agency:	State
Found Violation:	Yes
Evaluation Type Description:	COMPLIANCE EVALUATION INSPECTION ON-SITE
Evaluation Responsible Person Identifier:	NYSC
Evaluation Responsible Sub-Organization:	R2
Actual Return to Compliance Date:	2017-03-14 00:00:00.0
Scheduled Compliance Date:	Not reported
Date of Request:	Not reported
Date Response Received:	Not reported
Request Agency:	Not reported
Former Citation:	Not reported
Evaluation Date:	1993-03-17 00:00:00.0
Evaluation Responsible Agency:	EPA
Found Violation:	No
Evaluation Type Description:	COMPLIANCE EVALUATION INSPECTION ON-SITE
Evaluation Responsible Person Identifier:	R2JHA
Evaluation Responsible Sub-Organization:	RCB
Actual Return to Compliance Date:	Not reported
Scheduled Compliance Date:	Not reported
Date of Request:	Not reported
Date Response Received:	Not reported
Request Agency:	Not reported
Former Citation:	Not reported
Evaluation Date:	2017-01-12 00:00:00.0
Evaluation Responsible Agency:	State
Found Violation:	Yes
Evaluation Type Description:	COMPLIANCE EVALUATION INSPECTION ON-SITE
Evaluation Responsible Person Identifier:	NYSC
Evaluation Responsible Sub-Organization:	R2
Actual Return to Compliance Date:	2017-03-14 00:00:00.0
Scheduled Compliance Date:	Not reported
Date of Request:	Not reported
Date Response Received:	Not reported
Request Agency:	Not reported
Former Citation:	Not reported
Evaluation Date:	1982-05-25 00:00:00.0
Evaluation Responsible Agency:	EPA
Found Violation:	Yes
Evaluation Type Description:	COMPLIANCE EVALUATION INSPECTION ON-SITE
Evaluation Responsible Person Identifier:	Not reported
Evaluation Responsible Sub-Organization:	Not reported
Actual Return to Compliance Date:	1984-07-19 00:00:00.0
Scheduled Compliance Date:	Not reported
Date of Request:	Not reported
Date Response Received:	Not reported
Request Agency:	Not reported
Former Citation:	Not reported
Evaluation Date:	2017-01-12 00:00:00.0
Evaluation Responsible Agency:	State

NYC-TA 207TH STREET OVERHAUL SHOP (Continued) **1000136838**

Found Violation:	Yes
Evaluation Type Description:	COMPLIANCE EVALUATION INSPECTION ON-SITE
Evaluation Responsible Person Identifier:	NYSC
Evaluation Responsible Sub-Organization:	R2
Actual Return to Compliance Date:	2017-01-12 00:00:00.0
Scheduled Compliance Date:	Not reported
Date of Request:	Not reported
Date Response Received:	Not reported
Request Agency:	Not reported
Former Citation:	Not reported

Evaluation Date:	2010-09-29 00:00:00.0
Evaluation Responsible Agency:	State
Found Violation:	Yes
Evaluation Type Description:	COMPLIANCE EVALUATION INSPECTION ON-SITE
Evaluation Responsible Person Identifier:	NYHHN
Evaluation Responsible Sub-Organization:	R2
Actual Return to Compliance Date:	2010-11-04 00:00:00.0
Scheduled Compliance Date:	Not reported
Date of Request:	Not reported
Date Response Received:	Not reported
Request Agency:	Not reported
Former Citation:	Not reported

Evaluation Date:	2017-01-12 00:00:00.0
Evaluation Responsible Agency:	State
Found Violation:	Yes
Evaluation Type Description:	COMPLIANCE EVALUATION INSPECTION ON-SITE
Evaluation Responsible Person Identifier:	NYSC
Evaluation Responsible Sub-Organization:	R2
Actual Return to Compliance Date:	2017-01-24 00:00:00.0
Scheduled Compliance Date:	Not reported
Date of Request:	Not reported
Date Response Received:	Not reported
Request Agency:	Not reported
Former Citation:	Not reported

SPILLS:

Name:	NYCTA TRAIN REPAIR MAINT
Address:	3961 TENTH AVE
City,State,Zip:	MANHATTAN, NY
Spill Number/Closed Date:	8906241 / 1989-09-25
Facility ID:	8906241
Facility Type:	ER
DER Facility ID:	280160
Site ID:	300041
DEC Region:	2
Spill Cause:	Housekeeping
Spill Class:	Not reported
SWIS:	3101
Spill Date:	1989-09-21
Investigator:	NYC DEP
Referred To:	NYC DEP
Reported to Dept:	1989-09-25
CID:	Not reported
Water Affected:	Not reported

NYC-TA 207TH STREET OVERHAUL SHOP (Continued) **1000136838**

Spill Source:	Institutional, Educational, Gov., Other
Spill Notifier:	Citizen
Cleanup Ceased:	1989-09-25
Cleanup Meets Std:	True
Last Inspection:	Not reported
Recommended Penalty:	False
UST Trust:	False
Remediation Phase:	0
Date Entered In Computer:	1989-09-29
Spill Record Last Update:	2005-03-21
Spiller Name:	Not reported
Spiller Company:	SAME
Spiller Address:	Not reported
Spiller Company:	999
Contact Name:	Not reported
DEC Memo:	"Prior to Sept, 2004 data translation this spill Lead_DEC Field was DEP-ASBSTS "
Remarks:	"INSULATION COMING OFF PIPE LYING ON GROUND."

All Materials:

Site ID:	300041
Operable Unit ID:	931333
Operable Unit:	01
Material ID:	446644
Material Code:	0066A
Material Name:	unknown petroleum
Case No.:	Not reported
Material FA:	Petroleum
Quantity:	-1.00
Units:	Not reported
Recovered:	.00
Oxygenate:	Not reported

Site ID:	300041
Operable Unit ID:	931333
Operable Unit:	01
Material ID:	446645
Material Code:	0026A
Material Name:	asbestos
Case No.:	01332214
Material FA:	Hazardous Material
Quantity:	.00
Units:	Not reported
Recovered:	.00
Oxygenate:	Not reported

RAATS:

Entry No:	1
Facility ID:	NYD980646335
Type:	Not reported
Docket No:	82-0219
Region:	02
Issue Date:	05/30/1984
Final Date:	10/26/1982
Status:	Consent Agreement/Final Order
Additional:	Not reported

NYC-TA 207TH STREET OVERHAUL SHOP (Continued) **1000136838**

Action ID:	2062
Action:	3008 (A)
Violation No:	Not reported
Viol No Cited:	1 262.11
Total No Cited:	Not reported
Reg Type:	CFR
Prop. Penalty:	1,500.00
Final Penalty:	5,000.00
Total Prop. Penalty:	20,000.00
Comments:	Not reported

Entry No:	1
Facility ID:	NYD980646335
Type:	Not reported
Docket No:	82-0219
Region:	02
Issue Date:	05/30/1984
Final Date:	10/26/1982
Status:	Consent Agreement/Final Order
Additional:	Not reported
Action ID:	2062
Action:	3008 (A)
Violation No:	Not reported
Viol No Cited:	2 122.22
Total No Cited:	Not reported
Reg Type:	CFR
Prop. Penalty:	5,000.00
Final Penalty:	5,000.00
Total Prop. Penalty:	20,000.00
Comments:	Not reported

Entry No:	1
Facility ID:	NYD980646335
Type:	Not reported
Docket No:	82-0219
Region:	02
Issue Date:	05/30/1984
Final Date:	10/26/1982
Status:	Consent Agreement/Final Order
Additional:	Not reported
Action ID:	2062
Action:	3008 (A)
Violation No:	Not reported
Viol No Cited:	3 265.31
Total No Cited:	Not reported
Reg Type:	CFR
Prop. Penalty:	2,000.00
Final Penalty:	5,000.00
Total Prop. Penalty:	20,000.00
Comments:	Not reported

Entry No:	1
Facility ID:	NYD980646335
Type:	Not reported
Docket No:	82-0219
Region:	02
Issue Date:	05/30/1984

NYC-TA 207TH STREET OVERHAUL SHOP (Continued) **1000136838**

Final Date:	10/26/1982
Status:	Consent Agreement/Final Order
Additional:	Not reported
Action ID:	2062
Action:	3008 (A)
Violation No:	Not reported
Viol No Cited:	4 265.35
Total No Cited:	Not reported
Reg Type:	CFR
Prop. Penalty:	2,500.00
Final Penalty:	5,000.00
Total Prop. Penalty:	20,000.00
Comments:	Not reported

Entry No:	1
Facility ID:	NYD980646335
Type:	Not reported
Docket No:	82-0219
Region:	02
Issue Date:	05/30/1984
Final Date:	10/26/1982
Status:	Consent Agreement/Final Order
Additional:	Not reported
Action ID:	2062
Action:	3008 (A)
Violation No:	Not reported
Viol No Cited:	5 265.174
Total No Cited:	Not reported
Reg Type:	CFR
Prop. Penalty:	*
Final Penalty:	5,000.00
Total Prop. Penalty:	20,000.00
Comments:	Not reported

Entry No:	1
Facility ID:	NYD980646335
Type:	Not reported
Docket No:	82-0219
Region:	02
Issue Date:	05/30/1984
Final Date:	10/26/1982
Status:	Consent Agreement/Final Order
Additional:	Not reported
Action ID:	2062
Action:	3008 (A)
Violation No:	Not reported
Viol No Cited:	6 265.76
Total No Cited:	Not reported
Reg Type:	CFR
Prop. Penalty:	2,500.00
Final Penalty:	5,000.00
Total Prop. Penalty:	20,000.00
Comments:	Not reported

Entry No:	1
Facility ID:	NYD980646335
Type:	Not reported

NYC-TA 207TH STREET OVERHAUL SHOP (Continued) **1000136838**

Docket No:	82-0219
Region:	02
Issue Date:	05/30/1984
Final Date:	10/26/1982
Status:	Consent Agreement/Final Order
Additional:	Not reported
Action ID:	2062
Action:	3008 (A)
Violation No:	Not reported
Viol No Cited:	7 265.90
Total No Cited:	Not reported
Reg Type:	CFR
Prop. Penalty:	4,000.00
Final Penalty:	5,000.00
Total Prop. Penalty:	20,000.00
Comments:	Not reported

Entry No:	1
Facility ID:	NYD980646335
Type:	Not reported
Docket No:	82-0219
Region:	02
Issue Date:	05/30/1984
Final Date:	10/26/1982
Status:	Consent Agreement/Final Order
Additional:	Not reported
Action ID:	2062
Action:	3008 (A)
Violation No:	Not reported
Viol No Cited:	8 265.171
Total No Cited:	Not reported
Reg Type:	CFR
Prop. Penalty:	2,500.00
Final Penalty:	5,000.00
Total Prop. Penalty:	20,000.00
Comments:	Not reported

Entry No:	1
Facility ID:	NYD980646335
Type:	Not reported
Docket No:	82-0219
Region:	02
Issue Date:	05/30/1984
Final Date:	10/26/1982
Status:	Consent Agreement/Final Order
Additional:	Not reported
Action ID:	2062
Action:	3008 (A)
Violation No:	Not reported
Viol No Cited:	1 262.11
Total No Cited:	Not reported
Reg Type:	CFR
Prop. Penalty:	1,500.00
Final Penalty:	5,000.00
Total Prop. Penalty:	20,000.00
Comments:	Not reported

NYC-TA 207TH STREET OVERHAUL SHOP (Continued) **1000136838**

Entry No:	1
Facility ID:	NYD980646335
Type:	Not reported
Docket No:	82-0219
Region:	02
Issue Date:	05/30/1984
Final Date:	10/26/1982
Status:	Consent Agreement/Final Order
Additional:	Not reported
Action ID:	2062
Action:	3008 (A)
Violation No:	Not reported
Viol No Cited:	2 122.22
Total No Cited:	Not reported
Reg Type:	CFR
Prop. Penalty:	5,000.00
Final Penalty:	5,000.00
Total Prop. Penalty:	20,000.00
Comments:	Not reported

Entry No:	1
Facility ID:	NYD980646335
Type:	Not reported
Docket No:	82-0219
Region:	02
Issue Date:	05/30/1984
Final Date:	10/26/1982
Status:	Consent Agreement/Final Order
Additional:	Not reported
Action ID:	2062
Action:	3008 (A)
Violation No:	Not reported
Viol No Cited:	3 265.31
Total No Cited:	Not reported
Reg Type:	CFR
Prop. Penalty:	2,000.00
Final Penalty:	5,000.00
Total Prop. Penalty:	20,000.00
Comments:	Not reported

Entry No:	1
Facility ID:	NYD980646335
Type:	Not reported
Docket No:	82-0219
Region:	02
Issue Date:	05/30/1984
Final Date:	10/26/1982
Status:	Consent Agreement/Final Order
Additional:	Not reported
Action ID:	2062
Action:	3008 (A)
Violation No:	Not reported
Viol No Cited:	4 265.35
Total No Cited:	Not reported
Reg Type:	CFR
Prop. Penalty:	2,500.00
Final Penalty:	5,000.00

NYC-TA 207TH STREET OVERHAUL SHOP (Continued) **1000136838**

Total Prop. Penalty: 20,000.00
Comments: Not reported

Entry No: 1
Facility ID: NYD980646335
Type: Not reported
Docket No: 82-0219
Region: 02
Issue Date: 05/30/1984
Final Date: 10/26/1982
Status: Consent Agreement/Final Order
Additional: Not reported
Action ID: 2062
Action: 3008 (A)
Violation No: Not reported
Viol No Cited: 5 265.174
Total No Cited: Not reported
Reg Type: CFR
Prop. Penalty: *
Final Penalty: 5,000.00
Total Prop. Penalty: 20,000.00
Comments: Not reported

Entry No: 1
Facility ID: NYD980646335
Type: Not reported
Docket No: 82-0219
Region: 02
Issue Date: 05/30/1984
Final Date: 10/26/1982
Status: Consent Agreement/Final Order
Additional: Not reported
Action ID: 2062
Action: 3008 (A)
Violation No: Not reported
Viol No Cited: 6 265.76
Total No Cited: Not reported
Reg Type: CFR
Prop. Penalty: 2,500.00
Final Penalty: 5,000.00
Total Prop. Penalty: 20,000.00
Comments: Not reported

Entry No: 1
Facility ID: NYD980646335
Type: Not reported
Docket No: 82-0219
Region: 02
Issue Date: 05/30/1984
Final Date: 10/26/1982
Status: Consent Agreement/Final Order
Additional: Not reported
Action ID: 2062
Action: 3008 (A)
Violation No: Not reported
Viol No Cited: 7 265.90
Total No Cited: Not reported

NYC-TA 207TH STREET OVERHAUL SHOP (Continued) **1000136838**

Reg Type:	CFR
Prop. Penalty:	4,000.00
Final Penalty:	5,000.00
Total Prop. Penalty:	20,000.00
Comments:	Not reported

Entry No:	1
Facility ID:	NYD980646335
Type:	Not reported
Docket No:	82-0219
Region:	02
Issue Date:	05/30/1984
Final Date:	10/26/1982
Status:	Consent Agreement/Final Order
Additional:	Not reported
Action ID:	2062
Action:	3008 (A)
Violation No:	Not reported
Viol No Cited:	8 265.171
Total No Cited:	Not reported
Reg Type:	CFR
Prop. Penalty:	2,500.00
Final Penalty:	5,000.00
Total Prop. Penalty:	20,000.00
Comments:	Not reported

FTTS INSP:

Inspection Number:	199408095687 2
Region:	04
Inspection Date:	08/09/94
Inspector:	PFISTER,BILL
Violation occurred:	No
Investigation Type:	Section 6 PCB Federal Conducted
Investigation Reason:	Neutral Scheme, Region
Legislation Code:	TSCA
Facility Function:	User

HIST FTTS INSP:

Inspection Number:	199408095687 2
Region:	04
Inspection Date:	Not reported
Inspector:	PFISTER,BILL
Violation occurred:	No
Investigation Type:	Section 6 PCB Federal Conducted
Investigation Reason:	Neutral Scheme, Region
Legislation Code:	TSCA
Facility Function:	User

US AIRS (AFS):

Envid:	1000136838
Region Code:	02
County Code:	NY061
Programmatic ID:	AIR NY0000002620100004
Facility Registry ID:	110011751461

NYC-TA 207TH STREET OVERHAUL SHOP (Continued) **1000136838**

D and B Number: Not reported
Facility Site Name: NYC-TA 207TH STREET YARD
Primary SIC Code: 4111
NAICS Code: 485111
Default Air Classification Code: SMI
Facility Type of Ownership Code: Not reported
Air CMS Category Code: SMI
HPV Status: Not reported

US AIRS (AFS):
Region Code: 02
Programmatic ID: AIR NY0000002620100004
Facility Registry ID: 110011751461
Air Operating Status Code: OPR
Default Air Classification Code: SMI
Air Program: 40 CFR Part 63 Area Sources
Activity Date: 2014-08-20 00:00:00
Activity Status Date: 2016-05-02 13:13:53
Activity Group: Compliance Monitoring
Activity Type: Inspection/Evaluation
Activity Status: Active

Region Code: 02
Programmatic ID: AIR NY0000002620100004
Facility Registry ID: 110011751461
Air Operating Status Code: OPR
Default Air Classification Code: SMI
Air Program: 40 CFR Part 63 Area Sources
Activity Date: 2014-08-20 00:00:00
Activity Status Date: 2016-05-02 14:07:16
Activity Group: Compliance Monitoring
Activity Type: Inspection/Evaluation
Activity Status: Active

Region Code: 02
Programmatic ID: AIR NY0000002620100004
Facility Registry ID: 110011751461
Air Operating Status Code: OPR
Default Air Classification Code: SMI
Air Program: 40 CFR Part 63 Area Sources
Activity Date: 2015-01-22 00:00:00
Activity Status Date: 2016-05-02 13:13:53
Activity Group: Compliance Monitoring
Activity Type: Inspection/Evaluation
Activity Status: Active

Region Code: 02
Programmatic ID: AIR NY0000002620100004
Facility Registry ID: 110011751461
Air Operating Status Code: OPR
Default Air Classification Code: SMI
Air Program: 40 CFR Part 63 Area Sources
Activity Date: 2015-02-20 00:00:00
Activity Status Date: 2016-05-02 13:13:53
Activity Group: Compliance Monitoring
Activity Type: Inspection/Evaluation
Activity Status: Active

NYC-TA 207TH STREET OVERHAUL SHOP (Continued) **1000136838**

Region Code:	02
Programmatic ID:	AIR NY0000002620100004
Facility Registry ID:	110011751461
Air Operating Status Code:	OPR
Default Air Classification Code:	SMI
Air Program:	40 CFR Part 63 Area Sources
Activity Date:	2016-02-02 00:00:00
Activity Status Date:	2016-06-09 07:01:21
Activity Group:	Compliance Monitoring
Activity Type:	Inspection/Evaluation
Activity Status:	Active

Region Code:	02
Programmatic ID:	AIR NY0000002620100004
Facility Registry ID:	110011751461
Air Operating Status Code:	OPR
Default Air Classification Code:	SMI
Air Program:	40 CFR Part 63 Area Sources
Activity Date:	1999-08-30 00:00:00
Activity Status Date:	Not reported
Activity Group:	Compliance Monitoring
Activity Type:	Inspection/Evaluation
Activity Status:	Not reported

Region Code:	02
Programmatic ID:	AIR NY0000002620100004
Facility Registry ID:	110011751461
Air Operating Status Code:	OPR
Default Air Classification Code:	SMI
Air Program:	40 CFR Part 63 Area Sources
Activity Date:	1999-10-20 00:00:00
Activity Status Date:	Not reported
Activity Group:	Compliance Monitoring
Activity Type:	Inspection/Evaluation
Activity Status:	Not reported

Region Code:	02
Programmatic ID:	AIR NY0000002620100004
Facility Registry ID:	110011751461
Air Operating Status Code:	OPR
Default Air Classification Code:	SMI
Air Program:	40 CFR Part 63 Area Sources
Activity Date:	2004-06-15 00:00:00
Activity Status Date:	Not reported
Activity Group:	Compliance Monitoring
Activity Type:	Inspection/Evaluation
Activity Status:	Not reported

Region Code:	02
Programmatic ID:	AIR NY0000002620100004
Facility Registry ID:	110011751461
Air Operating Status Code:	OPR
Default Air Classification Code:	SMI
Air Program:	40 CFR Part 63 Area Sources
Activity Date:	2004-11-04 00:00:00
Activity Status Date:	Not reported
Activity Group:	Compliance Monitoring

NYC-TA 207TH STREET OVERHAUL SHOP (Continued) **1000136838**

Activity Type:	Inspection/Evaluation
Activity Status:	Not reported

Region Code:	02
Programmatic ID:	AIR NY0000002620100004
Facility Registry ID:	110011751461
Air Operating Status Code:	OPR
Default Air Classification Code:	SMI
Air Program:	40 CFR Part 63 Area Sources
Activity Date:	2005-01-21 00:00:00
Activity Status Date:	Not reported
Activity Group:	Compliance Monitoring
Activity Type:	Inspection/Evaluation
Activity Status:	Not reported

Region Code:	02
Programmatic ID:	AIR NY0000002620100004
Facility Registry ID:	110011751461
Air Operating Status Code:	OPR
Default Air Classification Code:	SMI
Air Program:	40 CFR Part 63 Area Sources
Activity Date:	2005-05-02 00:00:00
Activity Status Date:	Not reported
Activity Group:	Compliance Monitoring
Activity Type:	Inspection/Evaluation
Activity Status:	Not reported

Region Code:	02
Programmatic ID:	AIR NY0000002620100004
Facility Registry ID:	110011751461
Air Operating Status Code:	OPR
Default Air Classification Code:	SMI
Air Program:	40 CFR Part 63 Area Sources
Activity Date:	2005-08-31 00:00:00
Activity Status Date:	Not reported
Activity Group:	Compliance Monitoring
Activity Type:	Inspection/Evaluation
Activity Status:	Not reported

Region Code:	02
Programmatic ID:	AIR NY0000002620100004
Facility Registry ID:	110011751461
Air Operating Status Code:	OPR
Default Air Classification Code:	SMI
Air Program:	40 CFR Part 63 Area Sources
Activity Date:	2005-11-01 00:00:00
Activity Status Date:	Not reported
Activity Group:	Compliance Monitoring
Activity Type:	Inspection/Evaluation
Activity Status:	Not reported

Region Code:	02
Programmatic ID:	AIR NY0000002620100004
Facility Registry ID:	110011751461
Air Operating Status Code:	OPR
Default Air Classification Code:	SMI
Air Program:	40 CFR Part 63 Area Sources

NYC-TA 207TH STREET OVERHAUL SHOP (Continued) **1000136838**

Activity Date:	2006-04-24 00:00:00
Activity Status Date:	Not reported
Activity Group:	Compliance Monitoring
Activity Type:	Inspection/Evaluation
Activity Status:	Not reported
Region Code:	02
Programmatic ID:	AIR NY0000002620100004
Facility Registry ID:	110011751461
Air Operating Status Code:	OPR
Default Air Classification Code:	SMI
Air Program:	40 CFR Part 63 Area Sources
Activity Date:	2006-10-24 00:00:00
Activity Status Date:	Not reported
Activity Group:	Compliance Monitoring
Activity Type:	Inspection/Evaluation
Activity Status:	Not reported
Region Code:	02
Programmatic ID:	AIR NY0000002620100004
Facility Registry ID:	110011751461
Air Operating Status Code:	OPR
Default Air Classification Code:	SMI
Air Program:	40 CFR Part 63 Area Sources
Activity Date:	2007-05-01 00:00:00
Activity Status Date:	Not reported
Activity Group:	Compliance Monitoring
Activity Type:	Inspection/Evaluation
Activity Status:	Not reported
Region Code:	02
Programmatic ID:	AIR NY0000002620100004
Facility Registry ID:	110011751461
Air Operating Status Code:	OPR
Default Air Classification Code:	SMI
Air Program:	40 CFR Part 63 Area Sources
Activity Date:	2007-06-22 00:00:00
Activity Status Date:	Not reported
Activity Group:	Compliance Monitoring
Activity Type:	Inspection/Evaluation
Activity Status:	Not reported
Region Code:	02
Programmatic ID:	AIR NY0000002620100004
Facility Registry ID:	110011751461
Air Operating Status Code:	OPR
Default Air Classification Code:	SMI
Air Program:	40 CFR Part 63 Area Sources
Activity Date:	2007-09-18 00:00:00
Activity Status Date:	Not reported
Activity Group:	Compliance Monitoring
Activity Type:	Inspection/Evaluation
Activity Status:	Not reported
Region Code:	02
Programmatic ID:	AIR NY0000002620100004
Facility Registry ID:	110011751461

NYC-TA 207TH STREET OVERHAUL SHOP (Continued) **1000136838**

Air Operating Status Code:	OPR
Default Air Classification Code:	SMI
Air Program:	40 CFR Part 63 Area Sources
Activity Date:	2007-11-07 00:00:00
Activity Status Date:	Not reported
Activity Group:	Compliance Monitoring
Activity Type:	Inspection/Evaluation
Activity Status:	Not reported

Region Code:	02
Programmatic ID:	AIR NY0000002620100004
Facility Registry ID:	110011751461
Air Operating Status Code:	OPR
Default Air Classification Code:	SMI
Air Program:	40 CFR Part 63 Area Sources
Activity Date:	2007-11-14 00:00:00
Activity Status Date:	Not reported
Activity Group:	Compliance Monitoring
Activity Type:	Inspection/Evaluation
Activity Status:	Not reported

Region Code:	02
Programmatic ID:	AIR NY0000002620100004
Facility Registry ID:	110011751461
Air Operating Status Code:	OPR
Default Air Classification Code:	SMI
Air Program:	40 CFR Part 63 Area Sources
Activity Date:	2008-01-31 00:00:00
Activity Status Date:	Not reported
Activity Group:	Compliance Monitoring
Activity Type:	Inspection/Evaluation
Activity Status:	Not reported

Region Code:	02
Programmatic ID:	AIR NY0000002620100004
Facility Registry ID:	110011751461
Air Operating Status Code:	OPR
Default Air Classification Code:	SMI
Air Program:	40 CFR Part 63 Area Sources
Activity Date:	2008-05-05 00:00:00
Activity Status Date:	Not reported
Activity Group:	Compliance Monitoring
Activity Type:	Inspection/Evaluation
Activity Status:	Not reported

Region Code:	02
Programmatic ID:	AIR NY0000002620100004
Facility Registry ID:	110011751461
Air Operating Status Code:	OPR
Default Air Classification Code:	SMI
Air Program:	40 CFR Part 63 Area Sources
Activity Date:	2008-10-28 00:00:00
Activity Status Date:	Not reported
Activity Group:	Compliance Monitoring
Activity Type:	Inspection/Evaluation
Activity Status:	Not reported

NYC-TA 207TH STREET OVERHAUL SHOP (Continued) **1000136838**

Region Code:	02
Programmatic ID:	AIR NY0000002620100004
Facility Registry ID:	110011751461
Air Operating Status Code:	OPR
Default Air Classification Code:	SMI
Air Program:	40 CFR Part 63 Area Sources
Activity Date:	2009-02-02 00:00:00
Activity Status Date:	Not reported
Activity Group:	Compliance Monitoring
Activity Type:	Inspection/Evaluation
Activity Status:	Not reported

Region Code:	02
Programmatic ID:	AIR NY0000002620100004
Facility Registry ID:	110011751461
Air Operating Status Code:	OPR
Default Air Classification Code:	SMI
Air Program:	40 CFR Part 63 Area Sources
Activity Date:	2009-03-20 00:00:00
Activity Status Date:	Not reported
Activity Group:	Compliance Monitoring
Activity Type:	Inspection/Evaluation
Activity Status:	Not reported

Region Code:	02
Programmatic ID:	AIR NY0000002620100004
Facility Registry ID:	110011751461
Air Operating Status Code:	OPR
Default Air Classification Code:	SMI
Air Program:	40 CFR Part 63 Area Sources
Activity Date:	2009-04-24 00:00:00
Activity Status Date:	Not reported
Activity Group:	Compliance Monitoring
Activity Type:	Inspection/Evaluation
Activity Status:	Not reported

Region Code:	02
Programmatic ID:	AIR NY0000002620100004
Facility Registry ID:	110011751461
Air Operating Status Code:	OPR
Default Air Classification Code:	SMI
Air Program:	40 CFR Part 63 Area Sources
Activity Date:	2009-05-27 00:00:00
Activity Status Date:	Not reported
Activity Group:	Compliance Monitoring
Activity Type:	Inspection/Evaluation
Activity Status:	Not reported

Region Code:	02
Programmatic ID:	AIR NY0000002620100004
Facility Registry ID:	110011751461
Air Operating Status Code:	OPR
Default Air Classification Code:	SMI
Air Program:	40 CFR Part 63 Area Sources
Activity Date:	2009-10-30 00:00:00
Activity Status Date:	Not reported
Activity Group:	Compliance Monitoring

NYC-TA 207TH STREET OVERHAUL SHOP (Continued) **1000136838**

Activity Type:	Inspection/Evaluation
Activity Status:	Not reported

Region Code:	02
Programmatic ID:	AIR NY0000002620100004
Facility Registry ID:	110011751461
Air Operating Status Code:	OPR
Default Air Classification Code:	SMI
Air Program:	40 CFR Part 63 Area Sources
Activity Date:	2010-02-03 00:00:00
Activity Status Date:	Not reported
Activity Group:	Compliance Monitoring
Activity Type:	Inspection/Evaluation
Activity Status:	Not reported

Region Code:	02
Programmatic ID:	AIR NY0000002620100004
Facility Registry ID:	110011751461
Air Operating Status Code:	OPR
Default Air Classification Code:	SMI
Air Program:	40 CFR Part 63 Area Sources
Activity Date:	2010-05-07 00:00:00
Activity Status Date:	Not reported
Activity Group:	Compliance Monitoring
Activity Type:	Inspection/Evaluation
Activity Status:	Not reported

Region Code:	02
Programmatic ID:	AIR NY0000002620100004
Facility Registry ID:	110011751461
Air Operating Status Code:	OPR
Default Air Classification Code:	SMI
Air Program:	40 CFR Part 63 Area Sources
Activity Date:	2010-10-25 00:00:00
Activity Status Date:	Not reported
Activity Group:	Compliance Monitoring
Activity Type:	Inspection/Evaluation
Activity Status:	Not reported

Region Code:	02
Programmatic ID:	AIR NY0000002620100004
Facility Registry ID:	110011751461
Air Operating Status Code:	OPR
Default Air Classification Code:	SMI
Air Program:	40 CFR Part 63 Area Sources
Activity Date:	2011-03-23 00:00:00
Activity Status Date:	Not reported
Activity Group:	Compliance Monitoring
Activity Type:	Inspection/Evaluation
Activity Status:	Not reported

Region Code:	02
Programmatic ID:	AIR NY0000002620100004
Facility Registry ID:	110011751461
Air Operating Status Code:	OPR
Default Air Classification Code:	SMI
Air Program:	40 CFR Part 63 Area Sources

NYC-TA 207TH STREET OVERHAUL SHOP (Continued) **1000136838**

Activity Date:	2011-04-29 00:00:00
Activity Status Date:	Not reported
Activity Group:	Compliance Monitoring
Activity Type:	Inspection/Evaluation
Activity Status:	Not reported
Region Code:	02
Programmatic ID:	AIR NY0000002620100004
Facility Registry ID:	110011751461
Air Operating Status Code:	OPR
Default Air Classification Code:	SMI
Air Program:	40 CFR Part 63 Area Sources
Activity Date:	2011-08-16 00:00:00
Activity Status Date:	Not reported
Activity Group:	Compliance Monitoring
Activity Type:	Inspection/Evaluation
Activity Status:	Not reported
Region Code:	02
Programmatic ID:	AIR NY0000002620100004
Facility Registry ID:	110011751461
Air Operating Status Code:	OPR
Default Air Classification Code:	SMI
Air Program:	40 CFR Part 63 Area Sources
Activity Date:	2011-10-27 00:00:00
Activity Status Date:	Not reported
Activity Group:	Compliance Monitoring
Activity Type:	Inspection/Evaluation
Activity Status:	Not reported
Region Code:	02
Programmatic ID:	AIR NY0000002620100004
Facility Registry ID:	110011751461
Air Operating Status Code:	OPR
Default Air Classification Code:	SMI
Air Program:	40 CFR Part 63 Area Sources
Activity Date:	2012-05-07 00:00:00
Activity Status Date:	Not reported
Activity Group:	Compliance Monitoring
Activity Type:	Inspection/Evaluation
Activity Status:	Not reported
Region Code:	02
Programmatic ID:	AIR NY0000002620100004
Facility Registry ID:	110011751461
Air Operating Status Code:	OPR
Default Air Classification Code:	SMI
Air Program:	40 CFR Part 63 Area Sources
Activity Date:	2012-11-23 00:00:00
Activity Status Date:	Not reported
Activity Group:	Compliance Monitoring
Activity Type:	Inspection/Evaluation
Activity Status:	Not reported
Region Code:	02
Programmatic ID:	AIR NY0000002620100004
Facility Registry ID:	110011751461

NYC-TA 207TH STREET OVERHAUL SHOP (Continued) **1000136838**

Air Operating Status Code:	OPR
Default Air Classification Code:	SMI
Air Program:	40 CFR Part 63 Area Sources
Activity Date:	2013-04-03 00:00:00
Activity Status Date:	Not reported
Activity Group:	Compliance Monitoring
Activity Type:	Inspection/Evaluation
Activity Status:	Not reported

Region Code:	02
Programmatic ID:	AIR NY0000002620100004
Facility Registry ID:	110011751461
Air Operating Status Code:	OPR
Default Air Classification Code:	SMI
Air Program:	40 CFR Part 63 Area Sources
Activity Date:	2013-05-06 00:00:00
Activity Status Date:	Not reported
Activity Group:	Compliance Monitoring
Activity Type:	Inspection/Evaluation
Activity Status:	Not reported

Region Code:	02
Programmatic ID:	AIR NY0000002620100004
Facility Registry ID:	110011751461
Air Operating Status Code:	OPR
Default Air Classification Code:	SMI
Air Program:	40 CFR Part 63 Area Sources
Activity Date:	2013-05-28 00:00:00
Activity Status Date:	Not reported
Activity Group:	Compliance Monitoring
Activity Type:	Inspection/Evaluation
Activity Status:	Not reported

Region Code:	02
Programmatic ID:	AIR NY0000002620100004
Facility Registry ID:	110011751461
Air Operating Status Code:	OPR
Default Air Classification Code:	SMI
Air Program:	40 CFR Part 63 Area Sources
Activity Date:	2013-10-29 00:00:00
Activity Status Date:	Not reported
Activity Group:	Compliance Monitoring
Activity Type:	Inspection/Evaluation
Activity Status:	Not reported

Region Code:	02
Programmatic ID:	AIR NY0000002620100004
Facility Registry ID:	110011751461
Air Operating Status Code:	OPR
Default Air Classification Code:	SMI
Air Program:	MACT Standards (40 CFR Part 63)
Activity Date:	2014-08-20 00:00:00
Activity Status Date:	2016-05-02 13:13:53
Activity Group:	Compliance Monitoring
Activity Type:	Inspection/Evaluation
Activity Status:	Active

NYC-TA 207TH STREET OVERHAUL SHOP (Continued) **1000136838**

Region Code:	02
Programmatic ID:	AIR NY0000002620100004
Facility Registry ID:	110011751461
Air Operating Status Code:	OPR
Default Air Classification Code:	SMI
Air Program:	MACT Standards (40 CFR Part 63)
Activity Date:	2014-08-20 00:00:00
Activity Status Date:	2016-05-02 14:07:16
Activity Group:	Compliance Monitoring
Activity Type:	Inspection/Evaluation
Activity Status:	Active

Region Code:	02
Programmatic ID:	AIR NY0000002620100004
Facility Registry ID:	110011751461
Air Operating Status Code:	OPR
Default Air Classification Code:	SMI
Air Program:	MACT Standards (40 CFR Part 63)
Activity Date:	2015-01-22 00:00:00
Activity Status Date:	2016-05-02 13:13:53
Activity Group:	Compliance Monitoring
Activity Type:	Inspection/Evaluation
Activity Status:	Active

Region Code:	02
Programmatic ID:	AIR NY0000002620100004
Facility Registry ID:	110011751461
Air Operating Status Code:	OPR
Default Air Classification Code:	SMI
Air Program:	MACT Standards (40 CFR Part 63)
Activity Date:	2015-02-20 00:00:00
Activity Status Date:	2016-05-02 13:13:53
Activity Group:	Compliance Monitoring
Activity Type:	Inspection/Evaluation
Activity Status:	Active

Region Code:	02
Programmatic ID:	AIR NY0000002620100004
Facility Registry ID:	110011751461
Air Operating Status Code:	OPR
Default Air Classification Code:	SMI
Air Program:	MACT Standards (40 CFR Part 63)
Activity Date:	2016-02-02 00:00:00
Activity Status Date:	2016-06-09 07:01:21
Activity Group:	Compliance Monitoring
Activity Type:	Inspection/Evaluation
Activity Status:	Active

Region Code:	02
Programmatic ID:	AIR NY0000002620100004
Facility Registry ID:	110011751461
Air Operating Status Code:	OPR
Default Air Classification Code:	SMI
Air Program:	MACT Standards (40 CFR Part 63)
Activity Date:	1999-08-30 00:00:00
Activity Status Date:	Not reported
Activity Group:	Compliance Monitoring

NYC-TA 207TH STREET OVERHAUL SHOP (Continued) **1000136838**

Activity Type: Inspection/Evaluation
Activity Status: Not reported

Region Code: 02
Programmatic ID: AIR NY0000002620100004
Facility Registry ID: 110011751461
Air Operating Status Code: OPR
Default Air Classification Code: SMI
Air Program: MACT Standards (40 CFR Part 63)
Activity Date: 1999-10-20 00:00:00
Activity Status Date: Not reported
Activity Group: Compliance Monitoring
Activity Type: Inspection/Evaluation
Activity Status: Not reported

Region Code: 02
Programmatic ID: AIR NY0000002620100004
Facility Registry ID: 110011751461
Air Operating Status Code: OPR
Default Air Classification Code: SMI
Air Program: MACT Standards (40 CFR Part 63)
Activity Date: 2004-06-15 00:00:00
Activity Status Date: Not reported
Activity Group: Compliance Monitoring
Activity Type: Inspection/Evaluation
Activity Status: Not reported

Region Code: 02
Programmatic ID: AIR NY0000002620100004
Facility Registry ID: 110011751461
Air Operating Status Code: OPR
Default Air Classification Code: SMI
Air Program: MACT Standards (40 CFR Part 63)
Activity Date: 2004-11-04 00:00:00
Activity Status Date: Not reported
Activity Group: Compliance Monitoring
Activity Type: Inspection/Evaluation
Activity Status: Not reported

Region Code: 02
Programmatic ID: AIR NY0000002620100004
Facility Registry ID: 110011751461
Air Operating Status Code: OPR
Default Air Classification Code: SMI
Air Program: MACT Standards (40 CFR Part 63)
Activity Date: 2005-01-21 00:00:00
Activity Status Date: Not reported
Activity Group: Compliance Monitoring
Activity Type: Inspection/Evaluation
Activity Status: Not reported

Region Code: 02
Programmatic ID: AIR NY0000002620100004
Facility Registry ID: 110011751461
Air Operating Status Code: OPR
Default Air Classification Code: SMI
Air Program: MACT Standards (40 CFR Part 63)

NYC-TA 207TH STREET OVERHAUL SHOP (Continued) **1000136838**

Activity Date:	2005-05-02 00:00:00
Activity Status Date:	Not reported
Activity Group:	Compliance Monitoring
Activity Type:	Inspection/Evaluation
Activity Status:	Not reported

Region Code:	02
Programmatic ID:	AIR NY0000002620100004
Facility Registry ID:	110011751461
Air Operating Status Code:	OPR
Default Air Classification Code:	SMI
Air Program:	MACT Standards (40 CFR Part 63)
Activity Date:	2005-08-31 00:00:00
Activity Status Date:	Not reported
Activity Group:	Compliance Monitoring
Activity Type:	Inspection/Evaluation
Activity Status:	Not reported

Region Code:	02
Programmatic ID:	AIR NY0000002620100004
Facility Registry ID:	110011751461
Air Operating Status Code:	OPR
Default Air Classification Code:	SMI
Air Program:	MACT Standards (40 CFR Part 63)
Activity Date:	2005-11-01 00:00:00
Activity Status Date:	Not reported
Activity Group:	Compliance Monitoring
Activity Type:	Inspection/Evaluation
Activity Status:	Not reported

Region Code:	02
Programmatic ID:	AIR NY0000002620100004
Facility Registry ID:	110011751461
Air Operating Status Code:	OPR
Default Air Classification Code:	SMI
Air Program:	MACT Standards (40 CFR Part 63)
Activity Date:	2006-04-24 00:00:00
Activity Status Date:	Not reported
Activity Group:	Compliance Monitoring
Activity Type:	Inspection/Evaluation
Activity Status:	Not reported

Region Code:	02
Programmatic ID:	AIR NY0000002620100004
Facility Registry ID:	110011751461
Air Operating Status Code:	OPR
Default Air Classification Code:	SMI
Air Program:	MACT Standards (40 CFR Part 63)
Activity Date:	2006-10-24 00:00:00
Activity Status Date:	Not reported
Activity Group:	Compliance Monitoring
Activity Type:	Inspection/Evaluation
Activity Status:	Not reported

Region Code:	02
Programmatic ID:	AIR NY0000002620100004
Facility Registry ID:	110011751461

NYC-TA 207TH STREET OVERHAUL SHOP (Continued) **1000136838**

Air Operating Status Code:	OPR
Default Air Classification Code:	SMI
Air Program:	MACT Standards (40 CFR Part 63)
Activity Date:	2007-05-01 00:00:00
Activity Status Date:	Not reported
Activity Group:	Compliance Monitoring
Activity Type:	Inspection/Evaluation
Activity Status:	Not reported

Region Code:	02
Programmatic ID:	AIR NY0000002620100004
Facility Registry ID:	110011751461
Air Operating Status Code:	OPR
Default Air Classification Code:	SMI
Air Program:	MACT Standards (40 CFR Part 63)
Activity Date:	2007-06-22 00:00:00
Activity Status Date:	Not reported
Activity Group:	Compliance Monitoring
Activity Type:	Inspection/Evaluation
Activity Status:	Not reported

Region Code:	02
Programmatic ID:	AIR NY0000002620100004
Facility Registry ID:	110011751461
Air Operating Status Code:	OPR
Default Air Classification Code:	SMI
Air Program:	MACT Standards (40 CFR Part 63)
Activity Date:	2007-09-18 00:00:00
Activity Status Date:	Not reported
Activity Group:	Compliance Monitoring
Activity Type:	Inspection/Evaluation
Activity Status:	Not reported

Region Code:	02
Programmatic ID:	AIR NY0000002620100004
Facility Registry ID:	110011751461
Air Operating Status Code:	OPR
Default Air Classification Code:	SMI
Air Program:	MACT Standards (40 CFR Part 63)
Activity Date:	2007-11-07 00:00:00
Activity Status Date:	Not reported
Activity Group:	Compliance Monitoring
Activity Type:	Inspection/Evaluation
Activity Status:	Not reported

Region Code:	02
Programmatic ID:	AIR NY0000002620100004
Facility Registry ID:	110011751461
Air Operating Status Code:	OPR
Default Air Classification Code:	SMI
Air Program:	MACT Standards (40 CFR Part 63)
Activity Date:	2007-11-14 00:00:00
Activity Status Date:	Not reported
Activity Group:	Compliance Monitoring
Activity Type:	Inspection/Evaluation
Activity Status:	Not reported

NYC-TA 207TH STREET OVERHAUL SHOP (Continued) **1000136838**

Region Code:	02
Programmatic ID:	AIR NY0000002620100004
Facility Registry ID:	110011751461
Air Operating Status Code:	OPR
Default Air Classification Code:	SMI
Air Program:	MACT Standards (40 CFR Part 63)
Activity Date:	2008-01-31 00:00:00
Activity Status Date:	Not reported
Activity Group:	Compliance Monitoring
Activity Type:	Inspection/Evaluation
Activity Status:	Not reported

Region Code:	02
Programmatic ID:	AIR NY0000002620100004
Facility Registry ID:	110011751461
Air Operating Status Code:	OPR
Default Air Classification Code:	SMI
Air Program:	MACT Standards (40 CFR Part 63)
Activity Date:	2008-05-05 00:00:00
Activity Status Date:	Not reported
Activity Group:	Compliance Monitoring
Activity Type:	Inspection/Evaluation
Activity Status:	Not reported

Region Code:	02
Programmatic ID:	AIR NY0000002620100004
Facility Registry ID:	110011751461
Air Operating Status Code:	OPR
Default Air Classification Code:	SMI
Air Program:	MACT Standards (40 CFR Part 63)
Activity Date:	2008-10-28 00:00:00
Activity Status Date:	Not reported
Activity Group:	Compliance Monitoring
Activity Type:	Inspection/Evaluation
Activity Status:	Not reported

Region Code:	02
Programmatic ID:	AIR NY0000002620100004
Facility Registry ID:	110011751461
Air Operating Status Code:	OPR
Default Air Classification Code:	SMI
Air Program:	MACT Standards (40 CFR Part 63)
Activity Date:	2009-02-02 00:00:00
Activity Status Date:	Not reported
Activity Group:	Compliance Monitoring
Activity Type:	Inspection/Evaluation
Activity Status:	Not reported

Region Code:	02
Programmatic ID:	AIR NY0000002620100004
Facility Registry ID:	110011751461
Air Operating Status Code:	OPR
Default Air Classification Code:	SMI
Air Program:	MACT Standards (40 CFR Part 63)
Activity Date:	2009-03-20 00:00:00
Activity Status Date:	Not reported
Activity Group:	Compliance Monitoring

NYC-TA 207TH STREET OVERHAUL SHOP (Continued) **1000136838**

Activity Type:	Inspection/Evaluation
Activity Status:	Not reported

Region Code:	02
Programmatic ID:	AIR NY0000002620100004
Facility Registry ID:	110011751461
Air Operating Status Code:	OPR
Default Air Classification Code:	SMI
Air Program:	MACT Standards (40 CFR Part 63)
Activity Date:	2009-04-24 00:00:00
Activity Status Date:	Not reported
Activity Group:	Compliance Monitoring
Activity Type:	Inspection/Evaluation
Activity Status:	Not reported

Region Code:	02
Programmatic ID:	AIR NY0000002620100004
Facility Registry ID:	110011751461
Air Operating Status Code:	OPR
Default Air Classification Code:	SMI
Air Program:	MACT Standards (40 CFR Part 63)
Activity Date:	2009-05-27 00:00:00
Activity Status Date:	Not reported
Activity Group:	Compliance Monitoring
Activity Type:	Inspection/Evaluation
Activity Status:	Not reported

Region Code:	02
Programmatic ID:	AIR NY0000002620100004
Facility Registry ID:	110011751461
Air Operating Status Code:	OPR
Default Air Classification Code:	SMI
Air Program:	MACT Standards (40 CFR Part 63)
Activity Date:	2009-10-30 00:00:00
Activity Status Date:	Not reported
Activity Group:	Compliance Monitoring
Activity Type:	Inspection/Evaluation
Activity Status:	Not reported

Region Code:	02
Programmatic ID:	AIR NY0000002620100004
Facility Registry ID:	110011751461
Air Operating Status Code:	OPR
Default Air Classification Code:	SMI
Air Program:	MACT Standards (40 CFR Part 63)
Activity Date:	2010-02-03 00:00:00
Activity Status Date:	Not reported
Activity Group:	Compliance Monitoring
Activity Type:	Inspection/Evaluation
Activity Status:	Not reported

Region Code:	02
Programmatic ID:	AIR NY0000002620100004
Facility Registry ID:	110011751461
Air Operating Status Code:	OPR
Default Air Classification Code:	SMI
Air Program:	MACT Standards (40 CFR Part 63)

NYC-TA 207TH STREET OVERHAUL SHOP (Continued) **1000136838**

Activity Date:	2010-05-07 00:00:00
Activity Status Date:	Not reported
Activity Group:	Compliance Monitoring
Activity Type:	Inspection/Evaluation
Activity Status:	Not reported

Region Code:	02
Programmatic ID:	AIR NY0000002620100004
Facility Registry ID:	110011751461
Air Operating Status Code:	OPR
Default Air Classification Code:	SMI
Air Program:	MACT Standards (40 CFR Part 63)
Activity Date:	2010-10-25 00:00:00
Activity Status Date:	Not reported
Activity Group:	Compliance Monitoring
Activity Type:	Inspection/Evaluation
Activity Status:	Not reported

Region Code:	02
Programmatic ID:	AIR NY0000002620100004
Facility Registry ID:	110011751461
Air Operating Status Code:	OPR
Default Air Classification Code:	SMI
Air Program:	MACT Standards (40 CFR Part 63)
Activity Date:	2011-03-23 00:00:00
Activity Status Date:	Not reported
Activity Group:	Compliance Monitoring
Activity Type:	Inspection/Evaluation
Activity Status:	Not reported

Region Code:	02
Programmatic ID:	AIR NY0000002620100004
Facility Registry ID:	110011751461
Air Operating Status Code:	OPR
Default Air Classification Code:	SMI
Air Program:	MACT Standards (40 CFR Part 63)
Activity Date:	2011-04-29 00:00:00
Activity Status Date:	Not reported
Activity Group:	Compliance Monitoring
Activity Type:	Inspection/Evaluation
Activity Status:	Not reported

Region Code:	02
Programmatic ID:	AIR NY0000002620100004
Facility Registry ID:	110011751461
Air Operating Status Code:	OPR
Default Air Classification Code:	SMI
Air Program:	MACT Standards (40 CFR Part 63)
Activity Date:	2011-08-16 00:00:00
Activity Status Date:	Not reported
Activity Group:	Compliance Monitoring
Activity Type:	Inspection/Evaluation
Activity Status:	Not reported

Region Code:	02
Programmatic ID:	AIR NY0000002620100004
Facility Registry ID:	110011751461

NYC-TA 207TH STREET OVERHAUL SHOP (Continued) **1000136838**

Air Operating Status Code:	OPR
Default Air Classification Code:	SMI
Air Program:	MACT Standards (40 CFR Part 63)
Activity Date:	2011-10-27 00:00:00
Activity Status Date:	Not reported
Activity Group:	Compliance Monitoring
Activity Type:	Inspection/Evaluation
Activity Status:	Not reported

Region Code:	02
Programmatic ID:	AIR NY0000002620100004
Facility Registry ID:	110011751461
Air Operating Status Code:	OPR
Default Air Classification Code:	SMI
Air Program:	MACT Standards (40 CFR Part 63)
Activity Date:	2012-05-07 00:00:00
Activity Status Date:	Not reported
Activity Group:	Compliance Monitoring
Activity Type:	Inspection/Evaluation
Activity Status:	Not reported

Region Code:	02
Programmatic ID:	AIR NY0000002620100004
Facility Registry ID:	110011751461
Air Operating Status Code:	OPR
Default Air Classification Code:	SMI
Air Program:	MACT Standards (40 CFR Part 63)
Activity Date:	2012-11-23 00:00:00
Activity Status Date:	Not reported
Activity Group:	Compliance Monitoring
Activity Type:	Inspection/Evaluation
Activity Status:	Not reported

Region Code:	02
Programmatic ID:	AIR NY0000002620100004
Facility Registry ID:	110011751461
Air Operating Status Code:	OPR
Default Air Classification Code:	SMI
Air Program:	MACT Standards (40 CFR Part 63)
Activity Date:	2013-04-03 00:00:00
Activity Status Date:	Not reported
Activity Group:	Compliance Monitoring
Activity Type:	Inspection/Evaluation
Activity Status:	Not reported

Region Code:	02
Programmatic ID:	AIR NY0000002620100004
Facility Registry ID:	110011751461
Air Operating Status Code:	OPR
Default Air Classification Code:	SMI
Air Program:	MACT Standards (40 CFR Part 63)
Activity Date:	2013-05-06 00:00:00
Activity Status Date:	Not reported
Activity Group:	Compliance Monitoring
Activity Type:	Inspection/Evaluation
Activity Status:	Not reported

NYC-TA 207TH STREET OVERHAUL SHOP (Continued) **1000136838**

Region Code:	02
Programmatic ID:	AIR NY0000002620100004
Facility Registry ID:	110011751461
Air Operating Status Code:	OPR
Default Air Classification Code:	SMI
Air Program:	MACT Standards (40 CFR Part 63)
Activity Date:	2013-05-28 00:00:00
Activity Status Date:	Not reported
Activity Group:	Compliance Monitoring
Activity Type:	Inspection/Evaluation
Activity Status:	Not reported

Region Code:	02
Programmatic ID:	AIR NY0000002620100004
Facility Registry ID:	110011751461
Air Operating Status Code:	OPR
Default Air Classification Code:	SMI
Air Program:	MACT Standards (40 CFR Part 63)
Activity Date:	2013-10-29 00:00:00
Activity Status Date:	Not reported
Activity Group:	Compliance Monitoring
Activity Type:	Inspection/Evaluation
Activity Status:	Not reported

Region Code:	02
Programmatic ID:	AIR NY0000002620100004
Facility Registry ID:	110011751461
Air Operating Status Code:	OPR
Default Air Classification Code:	SMI
Air Program:	New Source Performance Standards
Activity Date:	2014-08-20 00:00:00
Activity Status Date:	2016-05-02 13:13:53
Activity Group:	Compliance Monitoring
Activity Type:	Inspection/Evaluation
Activity Status:	Active

Region Code:	02
Programmatic ID:	AIR NY0000002620100004
Facility Registry ID:	110011751461
Air Operating Status Code:	OPR
Default Air Classification Code:	SMI
Air Program:	New Source Performance Standards
Activity Date:	2014-08-20 00:00:00
Activity Status Date:	2016-05-02 14:07:16
Activity Group:	Compliance Monitoring
Activity Type:	Inspection/Evaluation
Activity Status:	Active

Region Code:	02
Programmatic ID:	AIR NY0000002620100004
Facility Registry ID:	110011751461
Air Operating Status Code:	OPR
Default Air Classification Code:	SMI
Air Program:	New Source Performance Standards
Activity Date:	2015-01-22 00:00:00
Activity Status Date:	2016-05-02 13:13:53
Activity Group:	Compliance Monitoring

NYC-TA 207TH STREET OVERHAUL SHOP (Continued) **1000136838**

Activity Type:	Inspection/Evaluation
Activity Status:	Active

Region Code:	02
Programmatic ID:	AIR NY0000002620100004
Facility Registry ID:	110011751461
Air Operating Status Code:	OPR
Default Air Classification Code:	SMI
Air Program:	New Source Performance Standards
Activity Date:	2015-02-20 00:00:00
Activity Status Date:	2016-05-02 13:13:53
Activity Group:	Compliance Monitoring
Activity Type:	Inspection/Evaluation
Activity Status:	Active

Region Code:	02
Programmatic ID:	AIR NY0000002620100004
Facility Registry ID:	110011751461
Air Operating Status Code:	OPR
Default Air Classification Code:	SMI
Air Program:	New Source Performance Standards
Activity Date:	2016-02-02 00:00:00
Activity Status Date:	2016-06-09 07:01:21
Activity Group:	Compliance Monitoring
Activity Type:	Inspection/Evaluation
Activity Status:	Active

Region Code:	02
Programmatic ID:	AIR NY0000002620100004
Facility Registry ID:	110011751461
Air Operating Status Code:	OPR
Default Air Classification Code:	SMI
Air Program:	New Source Performance Standards
Activity Date:	1999-08-30 00:00:00
Activity Status Date:	Not reported
Activity Group:	Compliance Monitoring
Activity Type:	Inspection/Evaluation
Activity Status:	Not reported

Region Code:	02
Programmatic ID:	AIR NY0000002620100004
Facility Registry ID:	110011751461
Air Operating Status Code:	OPR
Default Air Classification Code:	SMI
Air Program:	New Source Performance Standards
Activity Date:	1999-10-20 00:00:00
Activity Status Date:	Not reported
Activity Group:	Compliance Monitoring
Activity Type:	Inspection/Evaluation
Activity Status:	Not reported

Region Code:	02
Programmatic ID:	AIR NY0000002620100004
Facility Registry ID:	110011751461
Air Operating Status Code:	OPR
Default Air Classification Code:	SMI
Air Program:	New Source Performance Standards

NYC-TA 207TH STREET OVERHAUL SHOP (Continued) **1000136838**

Activity Date:	2004-06-15 00:00:00
Activity Status Date:	Not reported
Activity Group:	Compliance Monitoring
Activity Type:	Inspection/Evaluation
Activity Status:	Not reported

Region Code:	02
Programmatic ID:	AIR NY0000002620100004
Facility Registry ID:	110011751461
Air Operating Status Code:	OPR
Default Air Classification Code:	SMI
Air Program:	New Source Performance Standards
Activity Date:	2004-11-04 00:00:00
Activity Status Date:	Not reported
Activity Group:	Compliance Monitoring
Activity Type:	Inspection/Evaluation
Activity Status:	Not reported

Region Code:	02
Programmatic ID:	AIR NY0000002620100004
Facility Registry ID:	110011751461
Air Operating Status Code:	OPR
Default Air Classification Code:	SMI
Air Program:	New Source Performance Standards
Activity Date:	2004-12-31 00:00:00
Activity Status Date:	Not reported
Activity Group:	Compliance Monitoring
Activity Type:	Inspection/Evaluation
Activity Status:	Not reported

Region Code:	02
Programmatic ID:	AIR NY0000002620100004
Facility Registry ID:	110011751461
Air Operating Status Code:	OPR
Default Air Classification Code:	SMI
Air Program:	New Source Performance Standards
Activity Date:	2005-01-21 00:00:00
Activity Status Date:	Not reported
Activity Group:	Compliance Monitoring
Activity Type:	Inspection/Evaluation
Activity Status:	Not reported

Region Code:	02
Programmatic ID:	AIR NY0000002620100004
Facility Registry ID:	110011751461
Air Operating Status Code:	OPR
Default Air Classification Code:	SMI
Air Program:	New Source Performance Standards
Activity Date:	2005-03-28 00:00:00
Activity Status Date:	Not reported
Activity Group:	Compliance Monitoring
Activity Type:	Inspection/Evaluation
Activity Status:	Not reported

Region Code:	02
Programmatic ID:	AIR NY0000002620100004
Facility Registry ID:	110011751461

NYC-TA 207TH STREET OVERHAUL SHOP (Continued) **1000136838**

Air Operating Status Code:	OPR
Default Air Classification Code:	SMI
Air Program:	New Source Performance Standards
Activity Date:	2005-05-02 00:00:00
Activity Status Date:	Not reported
Activity Group:	Compliance Monitoring
Activity Type:	Inspection/Evaluation
Activity Status:	Not reported

Region Code:	02
Programmatic ID:	AIR NY0000002620100004
Facility Registry ID:	110011751461
Air Operating Status Code:	OPR
Default Air Classification Code:	SMI
Air Program:	New Source Performance Standards
Activity Date:	2005-06-28 00:00:00
Activity Status Date:	Not reported
Activity Group:	Compliance Monitoring
Activity Type:	Inspection/Evaluation
Activity Status:	Not reported

Region Code:	02
Programmatic ID:	AIR NY0000002620100004
Facility Registry ID:	110011751461
Air Operating Status Code:	OPR
Default Air Classification Code:	SMI
Air Program:	New Source Performance Standards
Activity Date:	2005-08-31 00:00:00
Activity Status Date:	Not reported
Activity Group:	Compliance Monitoring
Activity Type:	Inspection/Evaluation
Activity Status:	Not reported

Region Code:	02
Programmatic ID:	AIR NY0000002620100004
Facility Registry ID:	110011751461
Air Operating Status Code:	OPR
Default Air Classification Code:	SMI
Air Program:	New Source Performance Standards
Activity Date:	2005-11-01 00:00:00
Activity Status Date:	Not reported
Activity Group:	Compliance Monitoring
Activity Type:	Inspection/Evaluation
Activity Status:	Not reported

Region Code:	02
Programmatic ID:	AIR NY0000002620100004
Facility Registry ID:	110011751461
Air Operating Status Code:	OPR
Default Air Classification Code:	SMI
Air Program:	New Source Performance Standards
Activity Date:	2005-12-27 00:00:00
Activity Status Date:	Not reported
Activity Group:	Compliance Monitoring
Activity Type:	Inspection/Evaluation
Activity Status:	Not reported

NYC-TA 207TH STREET OVERHAUL SHOP (Continued) **1000136838**

Region Code:	02
Programmatic ID:	AIR NY0000002620100004
Facility Registry ID:	110011751461
Air Operating Status Code:	OPR
Default Air Classification Code:	SMI
Air Program:	New Source Performance Standards
Activity Date:	2006-04-24 00:00:00
Activity Status Date:	Not reported
Activity Group:	Compliance Monitoring
Activity Type:	Inspection/Evaluation
Activity Status:	Not reported

Region Code:	02
Programmatic ID:	AIR NY0000002620100004
Facility Registry ID:	110011751461
Air Operating Status Code:	OPR
Default Air Classification Code:	SMI
Air Program:	New Source Performance Standards
Activity Date:	2006-06-27 00:00:00
Activity Status Date:	Not reported
Activity Group:	Compliance Monitoring
Activity Type:	Inspection/Evaluation
Activity Status:	Not reported

Region Code:	02
Programmatic ID:	AIR NY0000002620100004
Facility Registry ID:	110011751461
Air Operating Status Code:	OPR
Default Air Classification Code:	SMI
Air Program:	New Source Performance Standards
Activity Date:	2006-10-24 00:00:00
Activity Status Date:	Not reported
Activity Group:	Compliance Monitoring
Activity Type:	Inspection/Evaluation
Activity Status:	Not reported

Region Code:	02
Programmatic ID:	AIR NY0000002620100004
Facility Registry ID:	110011751461
Air Operating Status Code:	OPR
Default Air Classification Code:	SMI
Air Program:	New Source Performance Standards
Activity Date:	2006-12-28 00:00:00
Activity Status Date:	Not reported
Activity Group:	Compliance Monitoring
Activity Type:	Inspection/Evaluation
Activity Status:	Not reported

Region Code:	02
Programmatic ID:	AIR NY0000002620100004
Facility Registry ID:	110011751461
Air Operating Status Code:	OPR
Default Air Classification Code:	SMI
Air Program:	New Source Performance Standards
Activity Date:	2007-05-01 00:00:00
Activity Status Date:	Not reported
Activity Group:	Compliance Monitoring

NYC-TA 207TH STREET OVERHAUL SHOP (Continued) **1000136838**

Activity Type:	Inspection/Evaluation
Activity Status:	Not reported

Region Code:	02
Programmatic ID:	AIR NY0000002620100004
Facility Registry ID:	110011751461
Air Operating Status Code:	OPR
Default Air Classification Code:	SMI
Air Program:	New Source Performance Standards
Activity Date:	2007-06-22 00:00:00
Activity Status Date:	Not reported
Activity Group:	Compliance Monitoring
Activity Type:	Inspection/Evaluation
Activity Status:	Not reported

Region Code:	02
Programmatic ID:	AIR NY0000002620100004
Facility Registry ID:	110011751461
Air Operating Status Code:	OPR
Default Air Classification Code:	SMI
Air Program:	New Source Performance Standards
Activity Date:	2007-09-18 00:00:00
Activity Status Date:	Not reported
Activity Group:	Compliance Monitoring
Activity Type:	Inspection/Evaluation
Activity Status:	Not reported

Region Code:	02
Programmatic ID:	AIR NY0000002620100004
Facility Registry ID:	110011751461
Air Operating Status Code:	OPR
Default Air Classification Code:	SMI
Air Program:	New Source Performance Standards
Activity Date:	2007-11-07 00:00:00
Activity Status Date:	Not reported
Activity Group:	Compliance Monitoring
Activity Type:	Inspection/Evaluation
Activity Status:	Not reported

Region Code:	02
Programmatic ID:	AIR NY0000002620100004
Facility Registry ID:	110011751461
Air Operating Status Code:	OPR
Default Air Classification Code:	SMI
Air Program:	New Source Performance Standards
Activity Date:	2007-11-14 00:00:00
Activity Status Date:	Not reported
Activity Group:	Compliance Monitoring
Activity Type:	Inspection/Evaluation
Activity Status:	Not reported

Region Code:	02
Programmatic ID:	AIR NY0000002620100004
Facility Registry ID:	110011751461
Air Operating Status Code:	OPR
Default Air Classification Code:	SMI
Air Program:	New Source Performance Standards

NYC-TA 207TH STREET OVERHAUL SHOP (Continued) **1000136838**

Activity Date:	2008-01-31 00:00:00
Activity Status Date:	Not reported
Activity Group:	Compliance Monitoring
Activity Type:	Inspection/Evaluation
Activity Status:	Not reported
Region Code:	02
Programmatic ID:	AIR NY0000002620100004
Facility Registry ID:	110011751461
Air Operating Status Code:	OPR
Default Air Classification Code:	SMI
Air Program:	New Source Performance Standards
Activity Date:	2008-05-05 00:00:00
Activity Status Date:	Not reported
Activity Group:	Compliance Monitoring
Activity Type:	Inspection/Evaluation
Activity Status:	Not reported
Region Code:	02
Programmatic ID:	AIR NY0000002620100004
Facility Registry ID:	110011751461
Air Operating Status Code:	OPR
Default Air Classification Code:	SMI
Air Program:	New Source Performance Standards
Activity Date:	2008-10-28 00:00:00
Activity Status Date:	Not reported
Activity Group:	Compliance Monitoring
Activity Type:	Inspection/Evaluation
Activity Status:	Not reported
Region Code:	02
Programmatic ID:	AIR NY0000002620100004
Facility Registry ID:	110011751461
Air Operating Status Code:	OPR
Default Air Classification Code:	SMI
Air Program:	New Source Performance Standards
Activity Date:	2009-02-02 00:00:00
Activity Status Date:	Not reported
Activity Group:	Compliance Monitoring
Activity Type:	Inspection/Evaluation
Activity Status:	Not reported
Region Code:	02
Programmatic ID:	AIR NY0000002620100004
Facility Registry ID:	110011751461
Air Operating Status Code:	OPR
Default Air Classification Code:	SMI
Air Program:	New Source Performance Standards
Activity Date:	2009-03-20 00:00:00
Activity Status Date:	Not reported
Activity Group:	Compliance Monitoring
Activity Type:	Inspection/Evaluation
Activity Status:	Not reported
Region Code:	02
Programmatic ID:	AIR NY0000002620100004
Facility Registry ID:	110011751461

NYC-TA 207TH STREET OVERHAUL SHOP (Continued) **1000136838**

Air Operating Status Code:	OPR
Default Air Classification Code:	SMI
Air Program:	New Source Performance Standards
Activity Date:	2009-04-24 00:00:00
Activity Status Date:	Not reported
Activity Group:	Compliance Monitoring
Activity Type:	Inspection/Evaluation
Activity Status:	Not reported

Region Code:	02
Programmatic ID:	AIR NY0000002620100004
Facility Registry ID:	110011751461
Air Operating Status Code:	OPR
Default Air Classification Code:	SMI
Air Program:	New Source Performance Standards
Activity Date:	2009-05-27 00:00:00
Activity Status Date:	Not reported
Activity Group:	Compliance Monitoring
Activity Type:	Inspection/Evaluation
Activity Status:	Not reported

Region Code:	02
Programmatic ID:	AIR NY0000002620100004
Facility Registry ID:	110011751461
Air Operating Status Code:	OPR
Default Air Classification Code:	SMI
Air Program:	New Source Performance Standards
Activity Date:	2009-10-30 00:00:00
Activity Status Date:	Not reported
Activity Group:	Compliance Monitoring
Activity Type:	Inspection/Evaluation
Activity Status:	Not reported

Region Code:	02
Programmatic ID:	AIR NY0000002620100004
Facility Registry ID:	110011751461
Air Operating Status Code:	OPR
Default Air Classification Code:	SMI
Air Program:	New Source Performance Standards
Activity Date:	2010-02-03 00:00:00
Activity Status Date:	Not reported
Activity Group:	Compliance Monitoring
Activity Type:	Inspection/Evaluation
Activity Status:	Not reported

Region Code:	02
Programmatic ID:	AIR NY0000002620100004
Facility Registry ID:	110011751461
Air Operating Status Code:	OPR
Default Air Classification Code:	SMI
Air Program:	New Source Performance Standards
Activity Date:	2010-05-07 00:00:00
Activity Status Date:	Not reported
Activity Group:	Compliance Monitoring
Activity Type:	Inspection/Evaluation
Activity Status:	Not reported

NYC-TA 207TH STREET OVERHAUL SHOP (Continued) **1000136838**

Region Code:	02
Programmatic ID:	AIR NY0000002620100004
Facility Registry ID:	110011751461
Air Operating Status Code:	OPR
Default Air Classification Code:	SMI
Air Program:	New Source Performance Standards
Activity Date:	2010-10-25 00:00:00
Activity Status Date:	Not reported
Activity Group:	Compliance Monitoring
Activity Type:	Inspection/Evaluation
Activity Status:	Not reported

Region Code:	02
Programmatic ID:	AIR NY0000002620100004
Facility Registry ID:	110011751461
Air Operating Status Code:	OPR
Default Air Classification Code:	SMI
Air Program:	New Source Performance Standards
Activity Date:	2011-03-23 00:00:00
Activity Status Date:	Not reported
Activity Group:	Compliance Monitoring
Activity Type:	Inspection/Evaluation
Activity Status:	Not reported

Region Code:	02
Programmatic ID:	AIR NY0000002620100004
Facility Registry ID:	110011751461
Air Operating Status Code:	OPR
Default Air Classification Code:	SMI
Air Program:	New Source Performance Standards
Activity Date:	2011-04-29 00:00:00
Activity Status Date:	Not reported
Activity Group:	Compliance Monitoring
Activity Type:	Inspection/Evaluation
Activity Status:	Not reported

Region Code:	02
Programmatic ID:	AIR NY0000002620100004
Facility Registry ID:	110011751461
Air Operating Status Code:	OPR
Default Air Classification Code:	SMI
Air Program:	New Source Performance Standards
Activity Date:	2011-08-16 00:00:00
Activity Status Date:	Not reported
Activity Group:	Compliance Monitoring
Activity Type:	Inspection/Evaluation
Activity Status:	Not reported

Region Code:	02
Programmatic ID:	AIR NY0000002620100004
Facility Registry ID:	110011751461
Air Operating Status Code:	OPR
Default Air Classification Code:	SMI
Air Program:	New Source Performance Standards
Activity Date:	2011-10-27 00:00:00
Activity Status Date:	Not reported
Activity Group:	Compliance Monitoring

NYC-TA 207TH STREET OVERHAUL SHOP (Continued) **1000136838**

Activity Type: Inspection/Evaluation
Activity Status: Not reported

Region Code: 02
Programmatic ID: AIR NY0000002620100004
Facility Registry ID: 110011751461
Air Operating Status Code: OPR
Default Air Classification Code: SMI
Air Program: New Source Performance Standards
Activity Date: 2012-05-07 00:00:00
Activity Status Date: Not reported
Activity Group: Compliance Monitoring
Activity Type: Inspection/Evaluation
Activity Status: Not reported

Region Code: 02
Programmatic ID: AIR NY0000002620100004
Facility Registry ID: 110011751461
Air Operating Status Code: OPR
Default Air Classification Code: SMI
Air Program: New Source Performance Standards
Activity Date: 2012-11-23 00:00:00
Activity Status Date: Not reported
Activity Group: Compliance Monitoring
Activity Type: Inspection/Evaluation
Activity Status: Not reported

Region Code: 02
Programmatic ID: AIR NY0000002620100004
Facility Registry ID: 110011751461
Air Operating Status Code: OPR
Default Air Classification Code: SMI
Air Program: New Source Performance Standards
Activity Date: 2013-04-03 00:00:00
Activity Status Date: Not reported
Activity Group: Compliance Monitoring
Activity Type: Inspection/Evaluation
Activity Status: Not reported

Region Code: 02
Programmatic ID: AIR NY0000002620100004
Facility Registry ID: 110011751461
Air Operating Status Code: OPR
Default Air Classification Code: SMI
Air Program: New Source Performance Standards
Activity Date: 2013-05-06 00:00:00
Activity Status Date: Not reported
Activity Group: Compliance Monitoring
Activity Type: Inspection/Evaluation
Activity Status: Not reported

Region Code: 02
Programmatic ID: AIR NY0000002620100004
Facility Registry ID: 110011751461
Air Operating Status Code: OPR
Default Air Classification Code: SMI
Air Program: New Source Performance Standards

NYC-TA 207TH STREET OVERHAUL SHOP (Continued) **1000136838**

Activity Date:	2013-05-28 00:00:00
Activity Status Date:	Not reported
Activity Group:	Compliance Monitoring
Activity Type:	Inspection/Evaluation
Activity Status:	Not reported
Region Code:	02
Programmatic ID:	AIR NY0000002620100004
Facility Registry ID:	110011751461
Air Operating Status Code:	OPR
Default Air Classification Code:	SMI
Air Program:	New Source Performance Standards
Activity Date:	2013-10-29 00:00:00
Activity Status Date:	Not reported
Activity Group:	Compliance Monitoring
Activity Type:	Inspection/Evaluation
Activity Status:	Not reported
Region Code:	02
Programmatic ID:	AIR NY0000002620100004
Facility Registry ID:	110011751461
Air Operating Status Code:	OPR
Default Air Classification Code:	SMI
Air Program:	State Implementation Plan for National Primary and Secondary Ambient Air Quality Standards
Activity Date:	2014-08-20 00:00:00
Activity Status Date:	2016-05-02 13:13:53
Activity Group:	Compliance Monitoring
Activity Type:	Inspection/Evaluation
Activity Status:	Active
Region Code:	02
Programmatic ID:	AIR NY0000002620100004
Facility Registry ID:	110011751461
Air Operating Status Code:	OPR
Default Air Classification Code:	SMI
Air Program:	State Implementation Plan for National Primary and Secondary Ambient Air Quality Standards
Activity Date:	2014-08-20 00:00:00
Activity Status Date:	2016-05-02 14:07:16
Activity Group:	Compliance Monitoring
Activity Type:	Inspection/Evaluation
Activity Status:	Active
Region Code:	02
Programmatic ID:	AIR NY0000002620100004
Facility Registry ID:	110011751461
Air Operating Status Code:	OPR
Default Air Classification Code:	SMI
Air Program:	State Implementation Plan for National Primary and Secondary Ambient Air Quality Standards
Activity Date:	2015-01-22 00:00:00
Activity Status Date:	2016-05-02 13:13:53
Activity Group:	Compliance Monitoring
Activity Type:	Inspection/Evaluation
Activity Status:	Active
Region Code:	02
Programmatic ID:	AIR NY0000002620100004
Facility Registry ID:	110011751461

NYC-TA 207TH STREET OVERHAUL SHOP (Continued) **1000136838**

Air Operating Status Code:	OPR
Default Air Classification Code:	SMI
Air Program:	State Implementation Plan for National Primary and Secondary Ambient Air Quality Standards
Activity Date:	2015-02-20 00:00:00
Activity Status Date:	2016-05-02 13:13:53
Activity Group:	Compliance Monitoring
Activity Type:	Inspection/Evaluation
Activity Status:	Active

Region Code:	02
Programmatic ID:	AIR NY0000002620100004
Facility Registry ID:	110011751461
Air Operating Status Code:	OPR
Default Air Classification Code:	SMI
Air Program:	State Implementation Plan for National Primary and Secondary Ambient Air Quality Standards
Activity Date:	2016-02-02 00:00:00
Activity Status Date:	2016-06-09 07:01:21
Activity Group:	Compliance Monitoring
Activity Type:	Inspection/Evaluation
Activity Status:	Active

Region Code:	02
Programmatic ID:	AIR NY0000002620100004
Facility Registry ID:	110011751461
Air Operating Status Code:	OPR
Default Air Classification Code:	SMI
Air Program:	State Implementation Plan for National Primary and Secondary Ambient Air Quality Standards
Activity Date:	1984-07-31 00:00:00
Activity Status Date:	Not reported
Activity Group:	Compliance Monitoring
Activity Type:	Inspection/Evaluation
Activity Status:	Not reported

Region Code:	02
Programmatic ID:	AIR NY0000002620100004
Facility Registry ID:	110011751461
Air Operating Status Code:	OPR
Default Air Classification Code:	SMI
Air Program:	State Implementation Plan for National Primary and Secondary Ambient Air Quality Standards
Activity Date:	1986-06-26 00:00:00
Activity Status Date:	Not reported
Activity Group:	Compliance Monitoring
Activity Type:	Inspection/Evaluation
Activity Status:	Not reported

Region Code:	02
Programmatic ID:	AIR NY0000002620100004
Facility Registry ID:	110011751461
Air Operating Status Code:	OPR
Default Air Classification Code:	SMI
Air Program:	State Implementation Plan for National Primary and Secondary Ambient Air Quality Standards
Activity Date:	1987-05-20 00:00:00
Activity Status Date:	Not reported
Activity Group:	Compliance Monitoring
Activity Type:	Inspection/Evaluation
Activity Status:	Not reported

NYC-TA 207TH STREET OVERHAUL SHOP (Continued) **1000136838**

Region Code:	02
Programmatic ID:	AIR NY0000002620100004
Facility Registry ID:	110011751461
Air Operating Status Code:	OPR
Default Air Classification Code:	SMI
Air Program:	State Implementation Plan for National Primary and Secondary Ambient Air Quality Standards
Activity Date:	1988-09-13 00:00:00
Activity Status Date:	Not reported
Activity Group:	Compliance Monitoring
Activity Type:	Inspection/Evaluation
Activity Status:	Not reported

Region Code:	02
Programmatic ID:	AIR NY0000002620100004
Facility Registry ID:	110011751461
Air Operating Status Code:	OPR
Default Air Classification Code:	SMI
Air Program:	State Implementation Plan for National Primary and Secondary Ambient Air Quality Standards
Activity Date:	1989-12-27 00:00:00
Activity Status Date:	Not reported
Activity Group:	Compliance Monitoring
Activity Type:	Inspection/Evaluation
Activity Status:	Not reported

Region Code:	02
Programmatic ID:	AIR NY0000002620100004
Facility Registry ID:	110011751461
Air Operating Status Code:	OPR
Default Air Classification Code:	SMI
Air Program:	State Implementation Plan for National Primary and Secondary Ambient Air Quality Standards
Activity Date:	1991-02-12 00:00:00
Activity Status Date:	Not reported
Activity Group:	Compliance Monitoring
Activity Type:	Inspection/Evaluation
Activity Status:	Not reported

Region Code:	02
Programmatic ID:	AIR NY0000002620100004
Facility Registry ID:	110011751461
Air Operating Status Code:	OPR
Default Air Classification Code:	SMI
Air Program:	State Implementation Plan for National Primary and Secondary Ambient Air Quality Standards
Activity Date:	1991-11-19 00:00:00
Activity Status Date:	Not reported
Activity Group:	Compliance Monitoring
Activity Type:	Inspection/Evaluation
Activity Status:	Not reported

Region Code:	02
Programmatic ID:	AIR NY0000002620100004
Facility Registry ID:	110011751461
Air Operating Status Code:	OPR
Default Air Classification Code:	SMI
Air Program:	State Implementation Plan for National Primary and Secondary Ambient Air Quality Standards
Activity Date:	1994-01-10 00:00:00
Activity Status Date:	Not reported
Activity Group:	Compliance Monitoring

NYC-TA 207TH STREET OVERHAUL SHOP (Continued) **1000136838**

Activity Type: Inspection/Evaluation
Activity Status: Not reported

Region Code: 02
Programmatic ID: AIR NY0000002620100004
Facility Registry ID: 110011751461
Air Operating Status Code: OPR
Default Air Classification Code: SMI
Air Program: State Implementation Plan for National Primary and Secondary Ambient Air Quality Standards
Activity Date: 1997-12-12 00:00:00
Activity Status Date: Not reported
Activity Group: Compliance Monitoring
Activity Type: Inspection/Evaluation
Activity Status: Not reported

Region Code: 02
Programmatic ID: AIR NY0000002620100004
Facility Registry ID: 110011751461
Air Operating Status Code: OPR
Default Air Classification Code: SMI
Air Program: State Implementation Plan for National Primary and Secondary Ambient Air Quality Standards
Activity Date: 1999-08-30 00:00:00
Activity Status Date: Not reported
Activity Group: Compliance Monitoring
Activity Type: Inspection/Evaluation
Activity Status: Not reported

Region Code: 02
Programmatic ID: AIR NY0000002620100004
Facility Registry ID: 110011751461
Air Operating Status Code: OPR
Default Air Classification Code: SMI
Air Program: State Implementation Plan for National Primary and Secondary Ambient Air Quality Standards
Activity Date: 1999-10-20 00:00:00
Activity Status Date: Not reported
Activity Group: Compliance Monitoring
Activity Type: Inspection/Evaluation
Activity Status: Not reported

Region Code: 02
Programmatic ID: AIR NY0000002620100004
Facility Registry ID: 110011751461
Air Operating Status Code: OPR
Default Air Classification Code: SMI
Air Program: State Implementation Plan for National Primary and Secondary Ambient Air Quality Standards
Activity Date: 2004-06-15 00:00:00
Activity Status Date: Not reported
Activity Group: Compliance Monitoring
Activity Type: Inspection/Evaluation
Activity Status: Not reported

Region Code: 02
Programmatic ID: AIR NY0000002620100004
Facility Registry ID: 110011751461
Air Operating Status Code: OPR
Default Air Classification Code: SMI
Air Program: State Implementation Plan for National Primary and Secondary Ambient Air Quality Standards

NYC-TA 207TH STREET OVERHAUL SHOP (Continued) **1000136838**

Activity Date:	2004-11-04 00:00:00
Activity Status Date:	Not reported
Activity Group:	Compliance Monitoring
Activity Type:	Inspection/Evaluation
Activity Status:	Not reported
Region Code:	02
Programmatic ID:	AIR NY0000002620100004
Facility Registry ID:	110011751461
Air Operating Status Code:	OPR
Default Air Classification Code:	SMI
Air Program:	State Implementation Plan for National Primary and Secondary Ambient Air Quality Standards
Activity Date:	2005-01-21 00:00:00
Activity Status Date:	Not reported
Activity Group:	Compliance Monitoring
Activity Type:	Inspection/Evaluation
Activity Status:	Not reported
Region Code:	02
Programmatic ID:	AIR NY0000002620100004
Facility Registry ID:	110011751461
Air Operating Status Code:	OPR
Default Air Classification Code:	SMI
Air Program:	State Implementation Plan for National Primary and Secondary Ambient Air Quality Standards
Activity Date:	2005-05-02 00:00:00
Activity Status Date:	Not reported
Activity Group:	Compliance Monitoring
Activity Type:	Inspection/Evaluation
Activity Status:	Not reported
Region Code:	02
Programmatic ID:	AIR NY0000002620100004
Facility Registry ID:	110011751461
Air Operating Status Code:	OPR
Default Air Classification Code:	SMI
Air Program:	State Implementation Plan for National Primary and Secondary Ambient Air Quality Standards
Activity Date:	2005-08-31 00:00:00
Activity Status Date:	Not reported
Activity Group:	Compliance Monitoring
Activity Type:	Inspection/Evaluation
Activity Status:	Not reported
Region Code:	02
Programmatic ID:	AIR NY0000002620100004
Facility Registry ID:	110011751461
Air Operating Status Code:	OPR
Default Air Classification Code:	SMI
Air Program:	State Implementation Plan for National Primary and Secondary Ambient Air Quality Standards
Activity Date:	2005-11-01 00:00:00
Activity Status Date:	Not reported
Activity Group:	Compliance Monitoring
Activity Type:	Inspection/Evaluation
Activity Status:	Not reported
Region Code:	02
Programmatic ID:	AIR NY0000002620100004
Facility Registry ID:	110011751461

NYC-TA 207TH STREET OVERHAUL SHOP (Continued) **1000136838**

Air Operating Status Code:	OPR
Default Air Classification Code:	SMI
Air Program:	State Implementation Plan for National Primary and Secondary Ambient Air Quality Standards
Activity Date:	2006-04-24 00:00:00
Activity Status Date:	Not reported
Activity Group:	Compliance Monitoring
Activity Type:	Inspection/Evaluation
Activity Status:	Not reported

Region Code:	02
Programmatic ID:	AIR NY0000002620100004
Facility Registry ID:	110011751461
Air Operating Status Code:	OPR
Default Air Classification Code:	SMI
Air Program:	State Implementation Plan for National Primary and Secondary Ambient Air Quality Standards
Activity Date:	2006-10-24 00:00:00
Activity Status Date:	Not reported
Activity Group:	Compliance Monitoring
Activity Type:	Inspection/Evaluation
Activity Status:	Not reported

Region Code:	02
Programmatic ID:	AIR NY0000002620100004
Facility Registry ID:	110011751461
Air Operating Status Code:	OPR
Default Air Classification Code:	SMI
Air Program:	State Implementation Plan for National Primary and Secondary Ambient Air Quality Standards
Activity Date:	2007-05-01 00:00:00
Activity Status Date:	Not reported
Activity Group:	Compliance Monitoring
Activity Type:	Inspection/Evaluation
Activity Status:	Not reported

Region Code:	02
Programmatic ID:	AIR NY0000002620100004
Facility Registry ID:	110011751461
Air Operating Status Code:	OPR
Default Air Classification Code:	SMI
Air Program:	State Implementation Plan for National Primary and Secondary Ambient Air Quality Standards
Activity Date:	2007-06-22 00:00:00
Activity Status Date:	Not reported
Activity Group:	Compliance Monitoring
Activity Type:	Inspection/Evaluation
Activity Status:	Not reported

Region Code:	02
Programmatic ID:	AIR NY0000002620100004
Facility Registry ID:	110011751461
Air Operating Status Code:	OPR
Default Air Classification Code:	SMI
Air Program:	State Implementation Plan for National Primary and Secondary Ambient Air Quality Standards
Activity Date:	2007-09-18 00:00:00
Activity Status Date:	Not reported
Activity Group:	Compliance Monitoring
Activity Type:	Inspection/Evaluation
Activity Status:	Not reported

NYC-TA 207TH STREET OVERHAUL SHOP (Continued) **1000136838**

Region Code:	02
Programmatic ID:	AIR NY0000002620100004
Facility Registry ID:	110011751461
Air Operating Status Code:	OPR
Default Air Classification Code:	SMI
Air Program:	State Implementation Plan for National Primary and Secondary Ambient Air Quality Standards
Activity Date:	2007-11-07 00:00:00
Activity Status Date:	Not reported
Activity Group:	Compliance Monitoring
Activity Type:	Inspection/Evaluation
Activity Status:	Not reported

Region Code:	02
Programmatic ID:	AIR NY0000002620100004
Facility Registry ID:	110011751461
Air Operating Status Code:	OPR
Default Air Classification Code:	SMI
Air Program:	State Implementation Plan for National Primary and Secondary Ambient Air Quality Standards
Activity Date:	2007-11-14 00:00:00
Activity Status Date:	Not reported
Activity Group:	Compliance Monitoring
Activity Type:	Inspection/Evaluation
Activity Status:	Not reported

Region Code:	02
Programmatic ID:	AIR NY0000002620100004
Facility Registry ID:	110011751461
Air Operating Status Code:	OPR
Default Air Classification Code:	SMI
Air Program:	State Implementation Plan for National Primary and Secondary Ambient Air Quality Standards
Activity Date:	2008-01-31 00:00:00
Activity Status Date:	Not reported
Activity Group:	Compliance Monitoring
Activity Type:	Inspection/Evaluation
Activity Status:	Not reported

Region Code:	02
Programmatic ID:	AIR NY0000002620100004
Facility Registry ID:	110011751461
Air Operating Status Code:	OPR
Default Air Classification Code:	SMI
Air Program:	State Implementation Plan for National Primary and Secondary Ambient Air Quality Standards
Activity Date:	2008-05-05 00:00:00
Activity Status Date:	Not reported
Activity Group:	Compliance Monitoring
Activity Type:	Inspection/Evaluation
Activity Status:	Not reported

Region Code:	02
Programmatic ID:	AIR NY0000002620100004
Facility Registry ID:	110011751461
Air Operating Status Code:	OPR
Default Air Classification Code:	SMI
Air Program:	State Implementation Plan for National Primary and Secondary Ambient Air Quality Standards
Activity Date:	2008-10-28 00:00:00
Activity Status Date:	Not reported
Activity Group:	Compliance Monitoring

NYC-TA 207TH STREET OVERHAUL SHOP (Continued) **1000136838**

Activity Type: Inspection/Evaluation
Activity Status: Not reported

Region Code: 02
Programmatic ID: AIR NY0000002620100004
Facility Registry ID: 110011751461
Air Operating Status Code: OPR
Default Air Classification Code: SMI
Air Program: State Implementation Plan for National Primary and Secondary Ambient Air Quality Standards
Activity Date: 2009-02-02 00:00:00
Activity Status Date: Not reported
Activity Group: Compliance Monitoring
Activity Type: Inspection/Evaluation
Activity Status: Not reported

Region Code: 02
Programmatic ID: AIR NY0000002620100004
Facility Registry ID: 110011751461
Air Operating Status Code: OPR
Default Air Classification Code: SMI
Air Program: State Implementation Plan for National Primary and Secondary Ambient Air Quality Standards
Activity Date: 2009-03-20 00:00:00
Activity Status Date: Not reported
Activity Group: Compliance Monitoring
Activity Type: Inspection/Evaluation
Activity Status: Not reported

Region Code: 02
Programmatic ID: AIR NY0000002620100004
Facility Registry ID: 110011751461
Air Operating Status Code: OPR
Default Air Classification Code: SMI
Air Program: State Implementation Plan for National Primary and Secondary Ambient Air Quality Standards
Activity Date: 2009-04-24 00:00:00
Activity Status Date: Not reported
Activity Group: Compliance Monitoring
Activity Type: Inspection/Evaluation
Activity Status: Not reported

Region Code: 02
Programmatic ID: AIR NY0000002620100004
Facility Registry ID: 110011751461
Air Operating Status Code: OPR
Default Air Classification Code: SMI
Air Program: State Implementation Plan for National Primary and Secondary Ambient Air Quality Standards
Activity Date: 2009-05-27 00:00:00
Activity Status Date: Not reported
Activity Group: Compliance Monitoring
Activity Type: Inspection/Evaluation
Activity Status: Not reported

Region Code: 02
Programmatic ID: AIR NY0000002620100004
Facility Registry ID: 110011751461
Air Operating Status Code: OPR
Default Air Classification Code: SMI
Air Program: State Implementation Plan for National Primary and Secondary Ambient Air Quality Standards

NYC-TA 207TH STREET OVERHAUL SHOP (Continued) **1000136838**

Activity Date:	2009-10-30 00:00:00
Activity Status Date:	Not reported
Activity Group:	Compliance Monitoring
Activity Type:	Inspection/Evaluation
Activity Status:	Not reported
Region Code:	02
Programmatic ID:	AIR NY0000002620100004
Facility Registry ID:	110011751461
Air Operating Status Code:	OPR
Default Air Classification Code:	SMI
Air Program:	State Implementation Plan for National Primary and Secondary Ambient Air Quality Standards
Activity Date:	2010-02-03 00:00:00
Activity Status Date:	Not reported
Activity Group:	Compliance Monitoring
Activity Type:	Inspection/Evaluation
Activity Status:	Not reported
Region Code:	02
Programmatic ID:	AIR NY0000002620100004
Facility Registry ID:	110011751461
Air Operating Status Code:	OPR
Default Air Classification Code:	SMI
Air Program:	State Implementation Plan for National Primary and Secondary Ambient Air Quality Standards
Activity Date:	2010-05-07 00:00:00
Activity Status Date:	Not reported
Activity Group:	Compliance Monitoring
Activity Type:	Inspection/Evaluation
Activity Status:	Not reported
Region Code:	02
Programmatic ID:	AIR NY0000002620100004
Facility Registry ID:	110011751461
Air Operating Status Code:	OPR
Default Air Classification Code:	SMI
Air Program:	State Implementation Plan for National Primary and Secondary Ambient Air Quality Standards
Activity Date:	2010-10-25 00:00:00
Activity Status Date:	Not reported
Activity Group:	Compliance Monitoring
Activity Type:	Inspection/Evaluation
Activity Status:	Not reported
Region Code:	02
Programmatic ID:	AIR NY0000002620100004
Facility Registry ID:	110011751461
Air Operating Status Code:	OPR
Default Air Classification Code:	SMI
Air Program:	State Implementation Plan for National Primary and Secondary Ambient Air Quality Standards
Activity Date:	2011-03-23 00:00:00
Activity Status Date:	Not reported
Activity Group:	Compliance Monitoring
Activity Type:	Inspection/Evaluation
Activity Status:	Not reported
Region Code:	02
Programmatic ID:	AIR NY0000002620100004
Facility Registry ID:	110011751461

NYC-TA 207TH STREET OVERHAUL SHOP (Continued) **1000136838**

Air Operating Status Code: OPR
Default Air Classification Code: SMI
Air Program: State Implementation Plan for National Primary and Secondary Ambient Air Quality Standards
Activity Date: 2011-04-29 00:00:00
Activity Status Date: Not reported
Activity Group: Compliance Monitoring
Activity Type: Inspection/Evaluation
Activity Status: Not reported

Region Code: 02
Programmatic ID: AIR NY0000002620100004
Facility Registry ID: 110011751461
Air Operating Status Code: OPR
Default Air Classification Code: SMI
Air Program: State Implementation Plan for National Primary and Secondary Ambient Air Quality Standards
Activity Date: 2011-08-16 00:00:00
Activity Status Date: Not reported
Activity Group: Compliance Monitoring
Activity Type: Inspection/Evaluation
Activity Status: Not reported

Region Code: 02
Programmatic ID: AIR NY0000002620100004
Facility Registry ID: 110011751461
Air Operating Status Code: OPR
Default Air Classification Code: SMI
Air Program: State Implementation Plan for National Primary and Secondary Ambient Air Quality Standards
Activity Date: 2011-10-27 00:00:00
Activity Status Date: Not reported
Activity Group: Compliance Monitoring
Activity Type: Inspection/Evaluation
Activity Status: Not reported

Region Code: 02
Programmatic ID: AIR NY0000002620100004
Facility Registry ID: 110011751461
Air Operating Status Code: OPR
Default Air Classification Code: SMI
Air Program: State Implementation Plan for National Primary and Secondary Ambient Air Quality Standards
Activity Date: 2012-05-07 00:00:00
Activity Status Date: Not reported
Activity Group: Compliance Monitoring
Activity Type: Inspection/Evaluation
Activity Status: Not reported

Region Code: 02
Programmatic ID: AIR NY0000002620100004
Facility Registry ID: 110011751461
Air Operating Status Code: OPR
Default Air Classification Code: SMI
Air Program: State Implementation Plan for National Primary and Secondary Ambient Air Quality Standards
Activity Date: 2012-11-23 00:00:00
Activity Status Date: Not reported
Activity Group: Compliance Monitoring
Activity Type: Inspection/Evaluation
Activity Status: Not reported

NYC-TA 207TH STREET OVERHAUL SHOP (Continued) **1000136838**

Region Code: 02
Programmatic ID: AIR NY0000002620100004
Facility Registry ID: 110011751461
Air Operating Status Code: OPR
Default Air Classification Code: SMI
Air Program: State Implementation Plan for National Primary and Secondary Ambient Air Quality Standards
Activity Date: 2013-04-03 00:00:00
Activity Status Date: Not reported
Activity Group: Compliance Monitoring
Activity Type: Inspection/Evaluation
Activity Status: Not reported

Region Code: 02
Programmatic ID: AIR NY0000002620100004
Facility Registry ID: 110011751461
Air Operating Status Code: OPR
Default Air Classification Code: SMI
Air Program: State Implementation Plan for National Primary and Secondary Ambient Air Quality Standards
Activity Date: 2013-05-06 00:00:00
Activity Status Date: Not reported
Activity Group: Compliance Monitoring
Activity Type: Inspection/Evaluation
Activity Status: Not reported

Region Code: 02
Programmatic ID: AIR NY0000002620100004
Facility Registry ID: 110011751461
Air Operating Status Code: OPR
Default Air Classification Code: SMI
Air Program: State Implementation Plan for National Primary and Secondary Ambient Air Quality Standards
Activity Date: 2013-05-28 00:00:00
Activity Status Date: Not reported
Activity Group: Compliance Monitoring
Activity Type: Inspection/Evaluation
Activity Status: Not reported

Region Code: 02
Programmatic ID: AIR NY0000002620100004
Facility Registry ID: 110011751461
Air Operating Status Code: OPR
Default Air Classification Code: SMI
Air Program: State Implementation Plan for National Primary and Secondary Ambient Air Quality Standards
Activity Date: 2013-10-29 00:00:00
Activity Status Date: Not reported
Activity Group: Compliance Monitoring
Activity Type: Inspection/Evaluation
Activity Status: Not reported

Region Code: 02
Programmatic ID: AIR NY0000002620100004
Facility Registry ID: 110011751461
Air Operating Status Code: OPR
Default Air Classification Code: SMI
Air Program: Stratospheric Ozone Protection
Activity Date: 1999-02-16 00:00:00
Activity Status Date: Not reported
Activity Group: Compliance Monitoring

NYC-TA 207TH STREET OVERHAUL SHOP (Continued) **1000136838**

Activity Type:	Inspection/Evaluation
Activity Status:	Not reported

Region Code:	02
Programmatic ID:	AIR NY0000002620100004
Facility Registry ID:	110011751461
Air Operating Status Code:	OPR
Default Air Classification Code:	SMI
Air Program:	Title V Permits
Activity Date:	2014-08-20 00:00:00
Activity Status Date:	2016-05-02 13:13:53
Activity Group:	Compliance Monitoring
Activity Type:	Inspection/Evaluation
Activity Status:	Active

Region Code:	02
Programmatic ID:	AIR NY0000002620100004
Facility Registry ID:	110011751461
Air Operating Status Code:	OPR
Default Air Classification Code:	SMI
Air Program:	Title V Permits
Activity Date:	1999-08-30 00:00:00
Activity Status Date:	Not reported
Activity Group:	Compliance Monitoring
Activity Type:	Inspection/Evaluation
Activity Status:	Not reported

Region Code:	02
Programmatic ID:	AIR NY0000002620100004
Facility Registry ID:	110011751461
Air Operating Status Code:	OPR
Default Air Classification Code:	SMI
Air Program:	Title V Permits
Activity Date:	2004-06-15 00:00:00
Activity Status Date:	Not reported
Activity Group:	Compliance Monitoring
Activity Type:	Inspection/Evaluation
Activity Status:	Not reported

Region Code:	02
Programmatic ID:	AIR NY0000002620100004
Facility Registry ID:	110011751461
Air Operating Status Code:	OPR
Default Air Classification Code:	SMI
Air Program:	Title V Permits
Activity Date:	2004-11-04 00:00:00
Activity Status Date:	Not reported
Activity Group:	Compliance Monitoring
Activity Type:	Inspection/Evaluation
Activity Status:	Not reported

Region Code:	02
Programmatic ID:	AIR NY0000002620100004
Facility Registry ID:	110011751461
Air Operating Status Code:	OPR
Default Air Classification Code:	SMI
Air Program:	Title V Permits

NYC-TA 207TH STREET OVERHAUL SHOP (Continued) **1000136838**

Activity Date:	2005-01-21 00:00:00
Activity Status Date:	Not reported
Activity Group:	Compliance Monitoring
Activity Type:	Inspection/Evaluation
Activity Status:	Not reported

Region Code:	02
Programmatic ID:	AIR NY0000002620100004
Facility Registry ID:	110011751461
Air Operating Status Code:	OPR
Default Air Classification Code:	SMI
Air Program:	Title V Permits
Activity Date:	2005-05-02 00:00:00
Activity Status Date:	Not reported
Activity Group:	Compliance Monitoring
Activity Type:	Inspection/Evaluation
Activity Status:	Not reported

Region Code:	02
Programmatic ID:	AIR NY0000002620100004
Facility Registry ID:	110011751461
Air Operating Status Code:	OPR
Default Air Classification Code:	SMI
Air Program:	Title V Permits
Activity Date:	2005-11-01 00:00:00
Activity Status Date:	Not reported
Activity Group:	Compliance Monitoring
Activity Type:	Inspection/Evaluation
Activity Status:	Not reported

Region Code:	02
Programmatic ID:	AIR NY0000002620100004
Facility Registry ID:	110011751461
Air Operating Status Code:	OPR
Default Air Classification Code:	SMI
Air Program:	Title V Permits
Activity Date:	2006-04-24 00:00:00
Activity Status Date:	Not reported
Activity Group:	Compliance Monitoring
Activity Type:	Inspection/Evaluation
Activity Status:	Not reported

Region Code:	02
Programmatic ID:	AIR NY0000002620100004
Facility Registry ID:	110011751461
Air Operating Status Code:	OPR
Default Air Classification Code:	SMI
Air Program:	Title V Permits
Activity Date:	2006-10-24 00:00:00
Activity Status Date:	Not reported
Activity Group:	Compliance Monitoring
Activity Type:	Inspection/Evaluation
Activity Status:	Not reported

Region Code:	02
Programmatic ID:	AIR NY0000002620100004
Facility Registry ID:	110011751461

NYC-TA 207TH STREET OVERHAUL SHOP (Continued) **1000136838**

Air Operating Status Code:	OPR
Default Air Classification Code:	SMI
Air Program:	Title V Permits
Activity Date:	2007-05-01 00:00:00
Activity Status Date:	Not reported
Activity Group:	Compliance Monitoring
Activity Type:	Inspection/Evaluation
Activity Status:	Not reported

Region Code:	02
Programmatic ID:	AIR NY0000002620100004
Facility Registry ID:	110011751461
Air Operating Status Code:	OPR
Default Air Classification Code:	SMI
Air Program:	Title V Permits
Activity Date:	2007-06-22 00:00:00
Activity Status Date:	Not reported
Activity Group:	Compliance Monitoring
Activity Type:	Inspection/Evaluation
Activity Status:	Not reported

Region Code:	02
Programmatic ID:	AIR NY0000002620100004
Facility Registry ID:	110011751461
Air Operating Status Code:	OPR
Default Air Classification Code:	SMI
Air Program:	Title V Permits
Activity Date:	2007-11-07 00:00:00
Activity Status Date:	Not reported
Activity Group:	Compliance Monitoring
Activity Type:	Inspection/Evaluation
Activity Status:	Not reported

Region Code:	02
Programmatic ID:	AIR NY0000002620100004
Facility Registry ID:	110011751461
Air Operating Status Code:	OPR
Default Air Classification Code:	SMI
Air Program:	Title V Permits
Activity Date:	2008-05-05 00:00:00
Activity Status Date:	Not reported
Activity Group:	Compliance Monitoring
Activity Type:	Inspection/Evaluation
Activity Status:	Not reported

Region Code:	02
Programmatic ID:	AIR NY0000002620100004
Facility Registry ID:	110011751461
Air Operating Status Code:	OPR
Default Air Classification Code:	SMI
Air Program:	Title V Permits
Activity Date:	2008-10-28 00:00:00
Activity Status Date:	Not reported
Activity Group:	Compliance Monitoring
Activity Type:	Inspection/Evaluation
Activity Status:	Not reported

NYC-TA 207TH STREET OVERHAUL SHOP (Continued) **1000136838**

Region Code:	02
Programmatic ID:	AIR NY0000002620100004
Facility Registry ID:	110011751461
Air Operating Status Code:	OPR
Default Air Classification Code:	SMI
Air Program:	Title V Permits
Activity Date:	2009-03-20 00:00:00
Activity Status Date:	Not reported
Activity Group:	Compliance Monitoring
Activity Type:	Inspection/Evaluation
Activity Status:	Not reported

Region Code:	02
Programmatic ID:	AIR NY0000002620100004
Facility Registry ID:	110011751461
Air Operating Status Code:	OPR
Default Air Classification Code:	SMI
Air Program:	Title V Permits
Activity Date:	2009-04-24 00:00:00
Activity Status Date:	Not reported
Activity Group:	Compliance Monitoring
Activity Type:	Inspection/Evaluation
Activity Status:	Not reported

Region Code:	02
Programmatic ID:	AIR NY0000002620100004
Facility Registry ID:	110011751461
Air Operating Status Code:	OPR
Default Air Classification Code:	SMI
Air Program:	Title V Permits
Activity Date:	2009-10-30 00:00:00
Activity Status Date:	Not reported
Activity Group:	Compliance Monitoring
Activity Type:	Inspection/Evaluation
Activity Status:	Not reported

Region Code:	02
Programmatic ID:	AIR NY0000002620100004
Facility Registry ID:	110011751461
Air Operating Status Code:	OPR
Default Air Classification Code:	SMI
Air Program:	Title V Permits
Activity Date:	2010-05-07 00:00:00
Activity Status Date:	Not reported
Activity Group:	Compliance Monitoring
Activity Type:	Inspection/Evaluation
Activity Status:	Not reported

Region Code:	02
Programmatic ID:	AIR NY0000002620100004
Facility Registry ID:	110011751461
Air Operating Status Code:	OPR
Default Air Classification Code:	SMI
Air Program:	Title V Permits
Activity Date:	2010-10-25 00:00:00
Activity Status Date:	Not reported
Activity Group:	Compliance Monitoring

NYC-TA 207TH STREET OVERHAUL SHOP (Continued) **1000136838**

Activity Type: Inspection/Evaluation
Activity Status: Not reported

Region Code: 02
Programmatic ID: AIR NY0000002620100004
Facility Registry ID: 110011751461
Air Operating Status Code: OPR
Default Air Classification Code: SMI
Air Program: Title V Permits
Activity Date: 2011-03-23 00:00:00
Activity Status Date: Not reported
Activity Group: Compliance Monitoring
Activity Type: Inspection/Evaluation
Activity Status: Not reported

Region Code: 02
Programmatic ID: AIR NY0000002620100004
Facility Registry ID: 110011751461
Air Operating Status Code: OPR
Default Air Classification Code: SMI
Air Program: Title V Permits
Activity Date: 2011-04-29 00:00:00
Activity Status Date: Not reported
Activity Group: Compliance Monitoring
Activity Type: Inspection/Evaluation
Activity Status: Not reported

Region Code: 02
Programmatic ID: AIR NY0000002620100004
Facility Registry ID: 110011751461
Air Operating Status Code: OPR
Default Air Classification Code: SMI
Air Program: Title V Permits
Activity Date: 2011-10-27 00:00:00
Activity Status Date: Not reported
Activity Group: Compliance Monitoring
Activity Type: Inspection/Evaluation
Activity Status: Not reported

Region Code: 02
Programmatic ID: AIR NY0000002620100004
Facility Registry ID: 110011751461
Air Operating Status Code: OPR
Default Air Classification Code: SMI
Air Program: Title V Permits
Activity Date: 2012-05-07 00:00:00
Activity Status Date: Not reported
Activity Group: Compliance Monitoring
Activity Type: Inspection/Evaluation
Activity Status: Not reported

Region Code: 02
Programmatic ID: AIR NY0000002620100004
Facility Registry ID: 110011751461
Air Operating Status Code: OPR
Default Air Classification Code: SMI
Air Program: Title V Permits

NYC-TA 207TH STREET OVERHAUL SHOP (Continued) **1000136838**

Activity Date:	2012-11-23 00:00:00
Activity Status Date:	Not reported
Activity Group:	Compliance Monitoring
Activity Type:	Inspection/Evaluation
Activity Status:	Not reported

Region Code:	02
Programmatic ID:	AIR NY0000002620100004
Facility Registry ID:	110011751461
Air Operating Status Code:	OPR
Default Air Classification Code:	SMI
Air Program:	Title V Permits
Activity Date:	2013-04-03 00:00:00
Activity Status Date:	Not reported
Activity Group:	Compliance Monitoring
Activity Type:	Inspection/Evaluation
Activity Status:	Not reported

Region Code:	02
Programmatic ID:	AIR NY0000002620100004
Facility Registry ID:	110011751461
Air Operating Status Code:	OPR
Default Air Classification Code:	SMI
Air Program:	Title V Permits
Activity Date:	2013-05-06 00:00:00
Activity Status Date:	Not reported
Activity Group:	Compliance Monitoring
Activity Type:	Inspection/Evaluation
Activity Status:	Not reported

Region Code:	02
Programmatic ID:	AIR NY0000002620100004
Facility Registry ID:	110011751461
Air Operating Status Code:	OPR
Default Air Classification Code:	SMI
Air Program:	Title V Permits
Activity Date:	2013-10-29 00:00:00
Activity Status Date:	Not reported
Activity Group:	Compliance Monitoring
Activity Type:	Inspection/Evaluation
Activity Status:	Not reported

Envid:	1000136838
Region Code:	02
County Code:	NY061
Programmatic ID:	AIR NY0000002620100004
Facility Registry ID:	110011751461
D and B Number:	Not reported
Facility Site Name:	NYC-TA 207TH STREET YARD
Primary SIC Code:	4111
NAICS Code:	485111
Default Air Classification Code:	SMI
Facility Type of Ownership Code:	Not reported
Air CMS Category Code:	TVM
HPV Status:	Not reported

NYC-TA 207TH STREET OVERHAUL SHOP (Continued) **1000136838**

US AIRS (AFS):

Region Code:	02
Programmatic ID:	AIR NY0000002620100004
Facility Registry ID:	110011751461
Air Operating Status Code:	OPR
Default Air Classification Code:	SMI
Air Program:	40 CFR Part 63 Area Sources
Activity Date:	2014-08-20 00:00:00
Activity Status Date:	2016-05-02 13:13:53
Activity Group:	Compliance Monitoring
Activity Type:	Inspection/Evaluation
Activity Status:	Active

Region Code:	02
Programmatic ID:	AIR NY0000002620100004
Facility Registry ID:	110011751461
Air Operating Status Code:	OPR
Default Air Classification Code:	SMI
Air Program:	40 CFR Part 63 Area Sources
Activity Date:	2014-08-20 00:00:00
Activity Status Date:	2016-05-02 14:07:16
Activity Group:	Compliance Monitoring
Activity Type:	Inspection/Evaluation
Activity Status:	Active

Region Code:	02
Programmatic ID:	AIR NY0000002620100004
Facility Registry ID:	110011751461
Air Operating Status Code:	OPR
Default Air Classification Code:	SMI
Air Program:	40 CFR Part 63 Area Sources
Activity Date:	2015-01-22 00:00:00
Activity Status Date:	2016-05-02 13:13:53
Activity Group:	Compliance Monitoring
Activity Type:	Inspection/Evaluation
Activity Status:	Active

Region Code:	02
Programmatic ID:	AIR NY0000002620100004
Facility Registry ID:	110011751461
Air Operating Status Code:	OPR
Default Air Classification Code:	SMI
Air Program:	40 CFR Part 63 Area Sources
Activity Date:	2015-02-20 00:00:00
Activity Status Date:	2016-05-02 13:13:53
Activity Group:	Compliance Monitoring
Activity Type:	Inspection/Evaluation
Activity Status:	Active

Region Code:	02
Programmatic ID:	AIR NY0000002620100004
Facility Registry ID:	110011751461
Air Operating Status Code:	OPR
Default Air Classification Code:	SMI
Air Program:	40 CFR Part 63 Area Sources
Activity Date:	2016-02-02 00:00:00
Activity Status Date:	2016-06-09 07:01:21

NYC-TA 207TH STREET OVERHAUL SHOP (Continued) **1000136838**

Activity Group:	Compliance Monitoring
Activity Type:	Inspection/Evaluation
Activity Status:	Active

Region Code:	02
Programmatic ID:	AIR NY0000002620100004
Facility Registry ID:	110011751461
Air Operating Status Code:	OPR
Default Air Classification Code:	SMI
Air Program:	40 CFR Part 63 Area Sources
Activity Date:	1999-08-30 00:00:00
Activity Status Date:	Not reported
Activity Group:	Compliance Monitoring
Activity Type:	Inspection/Evaluation
Activity Status:	Not reported

Region Code:	02
Programmatic ID:	AIR NY0000002620100004
Facility Registry ID:	110011751461
Air Operating Status Code:	OPR
Default Air Classification Code:	SMI
Air Program:	40 CFR Part 63 Area Sources
Activity Date:	1999-10-20 00:00:00
Activity Status Date:	Not reported
Activity Group:	Compliance Monitoring
Activity Type:	Inspection/Evaluation
Activity Status:	Not reported

Region Code:	02
Programmatic ID:	AIR NY0000002620100004
Facility Registry ID:	110011751461
Air Operating Status Code:	OPR
Default Air Classification Code:	SMI
Air Program:	40 CFR Part 63 Area Sources
Activity Date:	2004-06-15 00:00:00
Activity Status Date:	Not reported
Activity Group:	Compliance Monitoring
Activity Type:	Inspection/Evaluation
Activity Status:	Not reported

Region Code:	02
Programmatic ID:	AIR NY0000002620100004
Facility Registry ID:	110011751461
Air Operating Status Code:	OPR
Default Air Classification Code:	SMI
Air Program:	40 CFR Part 63 Area Sources
Activity Date:	2004-11-04 00:00:00
Activity Status Date:	Not reported
Activity Group:	Compliance Monitoring
Activity Type:	Inspection/Evaluation
Activity Status:	Not reported

Region Code:	02
Programmatic ID:	AIR NY0000002620100004
Facility Registry ID:	110011751461
Air Operating Status Code:	OPR
Default Air Classification Code:	SMI

NYC-TA 207TH STREET OVERHAUL SHOP (Continued) **1000136838**

Air Program:	40 CFR Part 63 Area Sources
Activity Date:	2005-01-21 00:00:00
Activity Status Date:	Not reported
Activity Group:	Compliance Monitoring
Activity Type:	Inspection/Evaluation
Activity Status:	Not reported

Region Code:	02
Programmatic ID:	AIR NY0000002620100004
Facility Registry ID:	110011751461
Air Operating Status Code:	OPR
Default Air Classification Code:	SMI
Air Program:	40 CFR Part 63 Area Sources
Activity Date:	2005-05-02 00:00:00
Activity Status Date:	Not reported
Activity Group:	Compliance Monitoring
Activity Type:	Inspection/Evaluation
Activity Status:	Not reported

Region Code:	02
Programmatic ID:	AIR NY0000002620100004
Facility Registry ID:	110011751461
Air Operating Status Code:	OPR
Default Air Classification Code:	SMI
Air Program:	40 CFR Part 63 Area Sources
Activity Date:	2005-08-31 00:00:00
Activity Status Date:	Not reported
Activity Group:	Compliance Monitoring
Activity Type:	Inspection/Evaluation
Activity Status:	Not reported

Region Code:	02
Programmatic ID:	AIR NY0000002620100004
Facility Registry ID:	110011751461
Air Operating Status Code:	OPR
Default Air Classification Code:	SMI
Air Program:	40 CFR Part 63 Area Sources
Activity Date:	2005-11-01 00:00:00
Activity Status Date:	Not reported
Activity Group:	Compliance Monitoring
Activity Type:	Inspection/Evaluation
Activity Status:	Not reported

Region Code:	02
Programmatic ID:	AIR NY0000002620100004
Facility Registry ID:	110011751461
Air Operating Status Code:	OPR
Default Air Classification Code:	SMI
Air Program:	40 CFR Part 63 Area Sources
Activity Date:	2006-04-24 00:00:00
Activity Status Date:	Not reported
Activity Group:	Compliance Monitoring
Activity Type:	Inspection/Evaluation
Activity Status:	Not reported

Region Code:	02
Programmatic ID:	AIR NY0000002620100004

NYC-TA 207TH STREET OVERHAUL SHOP (Continued) **1000136838**

Facility Registry ID:	110011751461
Air Operating Status Code:	OPR
Default Air Classification Code:	SMI
Air Program:	40 CFR Part 63 Area Sources
Activity Date:	2006-10-24 00:00:00
Activity Status Date:	Not reported
Activity Group:	Compliance Monitoring
Activity Type:	Inspection/Evaluation
Activity Status:	Not reported

Region Code:	02
Programmatic ID:	AIR NY0000002620100004
Facility Registry ID:	110011751461
Air Operating Status Code:	OPR
Default Air Classification Code:	SMI
Air Program:	40 CFR Part 63 Area Sources
Activity Date:	2007-05-01 00:00:00
Activity Status Date:	Not reported
Activity Group:	Compliance Monitoring
Activity Type:	Inspection/Evaluation
Activity Status:	Not reported

Region Code:	02
Programmatic ID:	AIR NY0000002620100004
Facility Registry ID:	110011751461
Air Operating Status Code:	OPR
Default Air Classification Code:	SMI
Air Program:	40 CFR Part 63 Area Sources
Activity Date:	2007-06-22 00:00:00
Activity Status Date:	Not reported
Activity Group:	Compliance Monitoring
Activity Type:	Inspection/Evaluation
Activity Status:	Not reported

Region Code:	02
Programmatic ID:	AIR NY0000002620100004
Facility Registry ID:	110011751461
Air Operating Status Code:	OPR
Default Air Classification Code:	SMI
Air Program:	40 CFR Part 63 Area Sources
Activity Date:	2007-09-18 00:00:00
Activity Status Date:	Not reported
Activity Group:	Compliance Monitoring
Activity Type:	Inspection/Evaluation
Activity Status:	Not reported

Region Code:	02
Programmatic ID:	AIR NY0000002620100004
Facility Registry ID:	110011751461
Air Operating Status Code:	OPR
Default Air Classification Code:	SMI
Air Program:	40 CFR Part 63 Area Sources
Activity Date:	2007-11-07 00:00:00
Activity Status Date:	Not reported
Activity Group:	Compliance Monitoring
Activity Type:	Inspection/Evaluation
Activity Status:	Not reported

NYC-TA 207TH STREET OVERHAUL SHOP (Continued) **1000136838**

Region Code:	02
Programmatic ID:	AIR NY0000002620100004
Facility Registry ID:	110011751461
Air Operating Status Code:	OPR
Default Air Classification Code:	SMI
Air Program:	40 CFR Part 63 Area Sources
Activity Date:	2007-11-14 00:00:00
Activity Status Date:	Not reported
Activity Group:	Compliance Monitoring
Activity Type:	Inspection/Evaluation
Activity Status:	Not reported

Region Code:	02
Programmatic ID:	AIR NY0000002620100004
Facility Registry ID:	110011751461
Air Operating Status Code:	OPR
Default Air Classification Code:	SMI
Air Program:	40 CFR Part 63 Area Sources
Activity Date:	2008-01-31 00:00:00
Activity Status Date:	Not reported
Activity Group:	Compliance Monitoring
Activity Type:	Inspection/Evaluation
Activity Status:	Not reported

Region Code:	02
Programmatic ID:	AIR NY0000002620100004
Facility Registry ID:	110011751461
Air Operating Status Code:	OPR
Default Air Classification Code:	SMI
Air Program:	40 CFR Part 63 Area Sources
Activity Date:	2008-05-05 00:00:00
Activity Status Date:	Not reported
Activity Group:	Compliance Monitoring
Activity Type:	Inspection/Evaluation
Activity Status:	Not reported

Region Code:	02
Programmatic ID:	AIR NY0000002620100004
Facility Registry ID:	110011751461
Air Operating Status Code:	OPR
Default Air Classification Code:	SMI
Air Program:	40 CFR Part 63 Area Sources
Activity Date:	2008-10-28 00:00:00
Activity Status Date:	Not reported
Activity Group:	Compliance Monitoring
Activity Type:	Inspection/Evaluation
Activity Status:	Not reported

Region Code:	02
Programmatic ID:	AIR NY0000002620100004
Facility Registry ID:	110011751461
Air Operating Status Code:	OPR
Default Air Classification Code:	SMI
Air Program:	40 CFR Part 63 Area Sources
Activity Date:	2009-02-02 00:00:00
Activity Status Date:	Not reported
Activity Group:	Compliance Monitoring

NYC-TA 207TH STREET OVERHAUL SHOP (Continued) **1000136838**

Activity Type: Inspection/Evaluation
Activity Status: Not reported

Region Code: 02
Programmatic ID: AIR NY0000002620100004
Facility Registry ID: 110011751461
Air Operating Status Code: OPR
Default Air Classification Code: SMI
Air Program: 40 CFR Part 63 Area Sources
Activity Date: 2009-03-20 00:00:00
Activity Status Date: Not reported
Activity Group: Compliance Monitoring
Activity Type: Inspection/Evaluation
Activity Status: Not reported

Region Code: 02
Programmatic ID: AIR NY0000002620100004
Facility Registry ID: 110011751461
Air Operating Status Code: OPR
Default Air Classification Code: SMI
Air Program: 40 CFR Part 63 Area Sources
Activity Date: 2009-04-24 00:00:00
Activity Status Date: Not reported
Activity Group: Compliance Monitoring
Activity Type: Inspection/Evaluation
Activity Status: Not reported

Region Code: 02
Programmatic ID: AIR NY0000002620100004
Facility Registry ID: 110011751461
Air Operating Status Code: OPR
Default Air Classification Code: SMI
Air Program: 40 CFR Part 63 Area Sources
Activity Date: 2009-05-27 00:00:00
Activity Status Date: Not reported
Activity Group: Compliance Monitoring
Activity Type: Inspection/Evaluation
Activity Status: Not reported

Region Code: 02
Programmatic ID: AIR NY0000002620100004
Facility Registry ID: 110011751461
Air Operating Status Code: OPR
Default Air Classification Code: SMI
Air Program: 40 CFR Part 63 Area Sources
Activity Date: 2009-10-30 00:00:00
Activity Status Date: Not reported
Activity Group: Compliance Monitoring
Activity Type: Inspection/Evaluation
Activity Status: Not reported

Region Code: 02
Programmatic ID: AIR NY0000002620100004
Facility Registry ID: 110011751461
Air Operating Status Code: OPR
Default Air Classification Code: SMI
Air Program: 40 CFR Part 63 Area Sources

NYC-TA 207TH STREET OVERHAUL SHOP (Continued) **1000136838**

Activity Date:	2010-02-03 00:00:00
Activity Status Date:	Not reported
Activity Group:	Compliance Monitoring
Activity Type:	Inspection/Evaluation
Activity Status:	Not reported

Region Code:	02
Programmatic ID:	AIR NY0000002620100004
Facility Registry ID:	110011751461
Air Operating Status Code:	OPR
Default Air Classification Code:	SMI
Air Program:	40 CFR Part 63 Area Sources
Activity Date:	2010-05-07 00:00:00
Activity Status Date:	Not reported
Activity Group:	Compliance Monitoring
Activity Type:	Inspection/Evaluation
Activity Status:	Not reported

Region Code:	02
Programmatic ID:	AIR NY0000002620100004
Facility Registry ID:	110011751461
Air Operating Status Code:	OPR
Default Air Classification Code:	SMI
Air Program:	40 CFR Part 63 Area Sources
Activity Date:	2010-10-25 00:00:00
Activity Status Date:	Not reported
Activity Group:	Compliance Monitoring
Activity Type:	Inspection/Evaluation
Activity Status:	Not reported

Region Code:	02
Programmatic ID:	AIR NY0000002620100004
Facility Registry ID:	110011751461
Air Operating Status Code:	OPR
Default Air Classification Code:	SMI
Air Program:	40 CFR Part 63 Area Sources
Activity Date:	2011-03-23 00:00:00
Activity Status Date:	Not reported
Activity Group:	Compliance Monitoring
Activity Type:	Inspection/Evaluation
Activity Status:	Not reported

Region Code:	02
Programmatic ID:	AIR NY0000002620100004
Facility Registry ID:	110011751461
Air Operating Status Code:	OPR
Default Air Classification Code:	SMI
Air Program:	40 CFR Part 63 Area Sources
Activity Date:	2011-04-29 00:00:00
Activity Status Date:	Not reported
Activity Group:	Compliance Monitoring
Activity Type:	Inspection/Evaluation
Activity Status:	Not reported

Region Code:	02
Programmatic ID:	AIR NY0000002620100004
Facility Registry ID:	110011751461

NYC-TA 207TH STREET OVERHAUL SHOP (Continued) **1000136838**

Air Operating Status Code:	OPR
Default Air Classification Code:	SMI
Air Program:	40 CFR Part 63 Area Sources
Activity Date:	2011-08-16 00:00:00
Activity Status Date:	Not reported
Activity Group:	Compliance Monitoring
Activity Type:	Inspection/Evaluation
Activity Status:	Not reported

Region Code:	02
Programmatic ID:	AIR NY0000002620100004
Facility Registry ID:	110011751461
Air Operating Status Code:	OPR
Default Air Classification Code:	SMI
Air Program:	40 CFR Part 63 Area Sources
Activity Date:	2011-10-27 00:00:00
Activity Status Date:	Not reported
Activity Group:	Compliance Monitoring
Activity Type:	Inspection/Evaluation
Activity Status:	Not reported

Region Code:	02
Programmatic ID:	AIR NY0000002620100004
Facility Registry ID:	110011751461
Air Operating Status Code:	OPR
Default Air Classification Code:	SMI
Air Program:	40 CFR Part 63 Area Sources
Activity Date:	2012-05-07 00:00:00
Activity Status Date:	Not reported
Activity Group:	Compliance Monitoring
Activity Type:	Inspection/Evaluation
Activity Status:	Not reported

Region Code:	02
Programmatic ID:	AIR NY0000002620100004
Facility Registry ID:	110011751461
Air Operating Status Code:	OPR
Default Air Classification Code:	SMI
Air Program:	40 CFR Part 63 Area Sources
Activity Date:	2012-11-23 00:00:00
Activity Status Date:	Not reported
Activity Group:	Compliance Monitoring
Activity Type:	Inspection/Evaluation
Activity Status:	Not reported

Region Code:	02
Programmatic ID:	AIR NY0000002620100004
Facility Registry ID:	110011751461
Air Operating Status Code:	OPR
Default Air Classification Code:	SMI
Air Program:	40 CFR Part 63 Area Sources
Activity Date:	2013-04-03 00:00:00
Activity Status Date:	Not reported
Activity Group:	Compliance Monitoring
Activity Type:	Inspection/Evaluation
Activity Status:	Not reported

NYC-TA 207TH STREET OVERHAUL SHOP (Continued) **1000136838**

Region Code:	02
Programmatic ID:	AIR NY0000002620100004
Facility Registry ID:	110011751461
Air Operating Status Code:	OPR
Default Air Classification Code:	SMI
Air Program:	40 CFR Part 63 Area Sources
Activity Date:	2013-05-06 00:00:00
Activity Status Date:	Not reported
Activity Group:	Compliance Monitoring
Activity Type:	Inspection/Evaluation
Activity Status:	Not reported

Region Code:	02
Programmatic ID:	AIR NY0000002620100004
Facility Registry ID:	110011751461
Air Operating Status Code:	OPR
Default Air Classification Code:	SMI
Air Program:	40 CFR Part 63 Area Sources
Activity Date:	2013-05-28 00:00:00
Activity Status Date:	Not reported
Activity Group:	Compliance Monitoring
Activity Type:	Inspection/Evaluation
Activity Status:	Not reported

Region Code:	02
Programmatic ID:	AIR NY0000002620100004
Facility Registry ID:	110011751461
Air Operating Status Code:	OPR
Default Air Classification Code:	SMI
Air Program:	40 CFR Part 63 Area Sources
Activity Date:	2013-10-29 00:00:00
Activity Status Date:	Not reported
Activity Group:	Compliance Monitoring
Activity Type:	Inspection/Evaluation
Activity Status:	Not reported

Region Code:	02
Programmatic ID:	AIR NY0000002620100004
Facility Registry ID:	110011751461
Air Operating Status Code:	OPR
Default Air Classification Code:	SMI
Air Program:	MACT Standards (40 CFR Part 63)
Activity Date:	2014-08-20 00:00:00
Activity Status Date:	2016-05-02 13:13:53
Activity Group:	Compliance Monitoring
Activity Type:	Inspection/Evaluation
Activity Status:	Active

Region Code:	02
Programmatic ID:	AIR NY0000002620100004
Facility Registry ID:	110011751461
Air Operating Status Code:	OPR
Default Air Classification Code:	SMI
Air Program:	MACT Standards (40 CFR Part 63)
Activity Date:	2014-08-20 00:00:00
Activity Status Date:	2016-05-02 14:07:16
Activity Group:	Compliance Monitoring

NYC-TA 207TH STREET OVERHAUL SHOP (Continued) **1000136838**

Activity Type:	Inspection/Evaluation
Activity Status:	Active

Region Code:	02
Programmatic ID:	AIR NY0000002620100004
Facility Registry ID:	110011751461
Air Operating Status Code:	OPR
Default Air Classification Code:	SMI
Air Program:	MACT Standards (40 CFR Part 63)
Activity Date:	2015-01-22 00:00:00
Activity Status Date:	2016-05-02 13:13:53
Activity Group:	Compliance Monitoring
Activity Type:	Inspection/Evaluation
Activity Status:	Active

Region Code:	02
Programmatic ID:	AIR NY0000002620100004
Facility Registry ID:	110011751461
Air Operating Status Code:	OPR
Default Air Classification Code:	SMI
Air Program:	MACT Standards (40 CFR Part 63)
Activity Date:	2015-02-20 00:00:00
Activity Status Date:	2016-05-02 13:13:53
Activity Group:	Compliance Monitoring
Activity Type:	Inspection/Evaluation
Activity Status:	Active

Region Code:	02
Programmatic ID:	AIR NY0000002620100004
Facility Registry ID:	110011751461
Air Operating Status Code:	OPR
Default Air Classification Code:	SMI
Air Program:	MACT Standards (40 CFR Part 63)
Activity Date:	2016-02-02 00:00:00
Activity Status Date:	2016-06-09 07:01:21
Activity Group:	Compliance Monitoring
Activity Type:	Inspection/Evaluation
Activity Status:	Active

Region Code:	02
Programmatic ID:	AIR NY0000002620100004
Facility Registry ID:	110011751461
Air Operating Status Code:	OPR
Default Air Classification Code:	SMI
Air Program:	MACT Standards (40 CFR Part 63)
Activity Date:	1999-08-30 00:00:00
Activity Status Date:	Not reported
Activity Group:	Compliance Monitoring
Activity Type:	Inspection/Evaluation
Activity Status:	Not reported

Region Code:	02
Programmatic ID:	AIR NY0000002620100004
Facility Registry ID:	110011751461
Air Operating Status Code:	OPR
Default Air Classification Code:	SMI
Air Program:	MACT Standards (40 CFR Part 63)

NYC-TA 207TH STREET OVERHAUL SHOP (Continued) **1000136838**

Activity Date:	1999-10-20 00:00:00
Activity Status Date:	Not reported
Activity Group:	Compliance Monitoring
Activity Type:	Inspection/Evaluation
Activity Status:	Not reported

Region Code:	02
Programmatic ID:	AIR NY0000002620100004
Facility Registry ID:	110011751461
Air Operating Status Code:	OPR
Default Air Classification Code:	SMI
Air Program:	MACT Standards (40 CFR Part 63)
Activity Date:	2004-06-15 00:00:00
Activity Status Date:	Not reported
Activity Group:	Compliance Monitoring
Activity Type:	Inspection/Evaluation
Activity Status:	Not reported

Region Code:	02
Programmatic ID:	AIR NY0000002620100004
Facility Registry ID:	110011751461
Air Operating Status Code:	OPR
Default Air Classification Code:	SMI
Air Program:	MACT Standards (40 CFR Part 63)
Activity Date:	2004-11-04 00:00:00
Activity Status Date:	Not reported
Activity Group:	Compliance Monitoring
Activity Type:	Inspection/Evaluation
Activity Status:	Not reported

Region Code:	02
Programmatic ID:	AIR NY0000002620100004
Facility Registry ID:	110011751461
Air Operating Status Code:	OPR
Default Air Classification Code:	SMI
Air Program:	MACT Standards (40 CFR Part 63)
Activity Date:	2005-01-21 00:00:00
Activity Status Date:	Not reported
Activity Group:	Compliance Monitoring
Activity Type:	Inspection/Evaluation
Activity Status:	Not reported

Region Code:	02
Programmatic ID:	AIR NY0000002620100004
Facility Registry ID:	110011751461
Air Operating Status Code:	OPR
Default Air Classification Code:	SMI
Air Program:	MACT Standards (40 CFR Part 63)
Activity Date:	2005-05-02 00:00:00
Activity Status Date:	Not reported
Activity Group:	Compliance Monitoring
Activity Type:	Inspection/Evaluation
Activity Status:	Not reported

Region Code:	02
Programmatic ID:	AIR NY0000002620100004
Facility Registry ID:	110011751461

NYC-TA 207TH STREET OVERHAUL SHOP (Continued) **1000136838**

Air Operating Status Code:	OPR
Default Air Classification Code:	SMI
Air Program:	MACT Standards (40 CFR Part 63)
Activity Date:	2005-08-31 00:00:00
Activity Status Date:	Not reported
Activity Group:	Compliance Monitoring
Activity Type:	Inspection/Evaluation
Activity Status:	Not reported

Region Code:	02
Programmatic ID:	AIR NY0000002620100004
Facility Registry ID:	110011751461
Air Operating Status Code:	OPR
Default Air Classification Code:	SMI
Air Program:	MACT Standards (40 CFR Part 63)
Activity Date:	2005-11-01 00:00:00
Activity Status Date:	Not reported
Activity Group:	Compliance Monitoring
Activity Type:	Inspection/Evaluation
Activity Status:	Not reported

Region Code:	02
Programmatic ID:	AIR NY0000002620100004
Facility Registry ID:	110011751461
Air Operating Status Code:	OPR
Default Air Classification Code:	SMI
Air Program:	MACT Standards (40 CFR Part 63)
Activity Date:	2006-04-24 00:00:00
Activity Status Date:	Not reported
Activity Group:	Compliance Monitoring
Activity Type:	Inspection/Evaluation
Activity Status:	Not reported

Region Code:	02
Programmatic ID:	AIR NY0000002620100004
Facility Registry ID:	110011751461
Air Operating Status Code:	OPR
Default Air Classification Code:	SMI
Air Program:	MACT Standards (40 CFR Part 63)
Activity Date:	2006-10-24 00:00:00
Activity Status Date:	Not reported
Activity Group:	Compliance Monitoring
Activity Type:	Inspection/Evaluation
Activity Status:	Not reported

Region Code:	02
Programmatic ID:	AIR NY0000002620100004
Facility Registry ID:	110011751461
Air Operating Status Code:	OPR
Default Air Classification Code:	SMI
Air Program:	MACT Standards (40 CFR Part 63)
Activity Date:	2007-05-01 00:00:00
Activity Status Date:	Not reported
Activity Group:	Compliance Monitoring
Activity Type:	Inspection/Evaluation
Activity Status:	Not reported

NYC-TA 207TH STREET OVERHAUL SHOP (Continued) **1000136838**

Region Code:	02
Programmatic ID:	AIR NY0000002620100004
Facility Registry ID:	110011751461
Air Operating Status Code:	OPR
Default Air Classification Code:	SMI
Air Program:	MACT Standards (40 CFR Part 63)
Activity Date:	2007-06-22 00:00:00
Activity Status Date:	Not reported
Activity Group:	Compliance Monitoring
Activity Type:	Inspection/Evaluation
Activity Status:	Not reported

Region Code:	02
Programmatic ID:	AIR NY0000002620100004
Facility Registry ID:	110011751461
Air Operating Status Code:	OPR
Default Air Classification Code:	SMI
Air Program:	MACT Standards (40 CFR Part 63)
Activity Date:	2007-09-18 00:00:00
Activity Status Date:	Not reported
Activity Group:	Compliance Monitoring
Activity Type:	Inspection/Evaluation
Activity Status:	Not reported

Region Code:	02
Programmatic ID:	AIR NY0000002620100004
Facility Registry ID:	110011751461
Air Operating Status Code:	OPR
Default Air Classification Code:	SMI
Air Program:	MACT Standards (40 CFR Part 63)
Activity Date:	2007-11-07 00:00:00
Activity Status Date:	Not reported
Activity Group:	Compliance Monitoring
Activity Type:	Inspection/Evaluation
Activity Status:	Not reported

Region Code:	02
Programmatic ID:	AIR NY0000002620100004
Facility Registry ID:	110011751461
Air Operating Status Code:	OPR
Default Air Classification Code:	SMI
Air Program:	MACT Standards (40 CFR Part 63)
Activity Date:	2007-11-14 00:00:00
Activity Status Date:	Not reported
Activity Group:	Compliance Monitoring
Activity Type:	Inspection/Evaluation
Activity Status:	Not reported

Region Code:	02
Programmatic ID:	AIR NY0000002620100004
Facility Registry ID:	110011751461
Air Operating Status Code:	OPR
Default Air Classification Code:	SMI
Air Program:	MACT Standards (40 CFR Part 63)
Activity Date:	2008-01-31 00:00:00
Activity Status Date:	Not reported
Activity Group:	Compliance Monitoring

NYC-TA 207TH STREET OVERHAUL SHOP (Continued) **1000136838**

Activity Type:	Inspection/Evaluation
Activity Status:	Not reported

Region Code:	02
Programmatic ID:	AIR NY0000002620100004
Facility Registry ID:	110011751461
Air Operating Status Code:	OPR
Default Air Classification Code:	SMI
Air Program:	MACT Standards (40 CFR Part 63)
Activity Date:	2008-05-05 00:00:00
Activity Status Date:	Not reported
Activity Group:	Compliance Monitoring
Activity Type:	Inspection/Evaluation
Activity Status:	Not reported

Region Code:	02
Programmatic ID:	AIR NY0000002620100004
Facility Registry ID:	110011751461
Air Operating Status Code:	OPR
Default Air Classification Code:	SMI
Air Program:	MACT Standards (40 CFR Part 63)
Activity Date:	2008-10-28 00:00:00
Activity Status Date:	Not reported
Activity Group:	Compliance Monitoring
Activity Type:	Inspection/Evaluation
Activity Status:	Not reported

Region Code:	02
Programmatic ID:	AIR NY0000002620100004
Facility Registry ID:	110011751461
Air Operating Status Code:	OPR
Default Air Classification Code:	SMI
Air Program:	MACT Standards (40 CFR Part 63)
Activity Date:	2009-02-02 00:00:00
Activity Status Date:	Not reported
Activity Group:	Compliance Monitoring
Activity Type:	Inspection/Evaluation
Activity Status:	Not reported

Region Code:	02
Programmatic ID:	AIR NY0000002620100004
Facility Registry ID:	110011751461
Air Operating Status Code:	OPR
Default Air Classification Code:	SMI
Air Program:	MACT Standards (40 CFR Part 63)
Activity Date:	2009-03-20 00:00:00
Activity Status Date:	Not reported
Activity Group:	Compliance Monitoring
Activity Type:	Inspection/Evaluation
Activity Status:	Not reported

Region Code:	02
Programmatic ID:	AIR NY0000002620100004
Facility Registry ID:	110011751461
Air Operating Status Code:	OPR
Default Air Classification Code:	SMI
Air Program:	MACT Standards (40 CFR Part 63)

NYC-TA 207TH STREET OVERHAUL SHOP (Continued) **1000136838**

Activity Date:	2009-04-24 00:00:00
Activity Status Date:	Not reported
Activity Group:	Compliance Monitoring
Activity Type:	Inspection/Evaluation
Activity Status:	Not reported

Region Code:	02
Programmatic ID:	AIR NY0000002620100004
Facility Registry ID:	110011751461
Air Operating Status Code:	OPR
Default Air Classification Code:	SMI
Air Program:	MACT Standards (40 CFR Part 63)
Activity Date:	2009-05-27 00:00:00
Activity Status Date:	Not reported
Activity Group:	Compliance Monitoring
Activity Type:	Inspection/Evaluation
Activity Status:	Not reported

Region Code:	02
Programmatic ID:	AIR NY0000002620100004
Facility Registry ID:	110011751461
Air Operating Status Code:	OPR
Default Air Classification Code:	SMI
Air Program:	MACT Standards (40 CFR Part 63)
Activity Date:	2009-10-30 00:00:00
Activity Status Date:	Not reported
Activity Group:	Compliance Monitoring
Activity Type:	Inspection/Evaluation
Activity Status:	Not reported

Region Code:	02
Programmatic ID:	AIR NY0000002620100004
Facility Registry ID:	110011751461
Air Operating Status Code:	OPR
Default Air Classification Code:	SMI
Air Program:	MACT Standards (40 CFR Part 63)
Activity Date:	2010-02-03 00:00:00
Activity Status Date:	Not reported
Activity Group:	Compliance Monitoring
Activity Type:	Inspection/Evaluation
Activity Status:	Not reported

Region Code:	02
Programmatic ID:	AIR NY0000002620100004
Facility Registry ID:	110011751461
Air Operating Status Code:	OPR
Default Air Classification Code:	SMI
Air Program:	MACT Standards (40 CFR Part 63)
Activity Date:	2010-05-07 00:00:00
Activity Status Date:	Not reported
Activity Group:	Compliance Monitoring
Activity Type:	Inspection/Evaluation
Activity Status:	Not reported

Region Code:	02
Programmatic ID:	AIR NY0000002620100004
Facility Registry ID:	110011751461

NYC-TA 207TH STREET OVERHAUL SHOP (Continued) **1000136838**

Air Operating Status Code:	OPR
Default Air Classification Code:	SMI
Air Program:	MACT Standards (40 CFR Part 63)
Activity Date:	2010-10-25 00:00:00
Activity Status Date:	Not reported
Activity Group:	Compliance Monitoring
Activity Type:	Inspection/Evaluation
Activity Status:	Not reported

Region Code:	02
Programmatic ID:	AIR NY0000002620100004
Facility Registry ID:	110011751461
Air Operating Status Code:	OPR
Default Air Classification Code:	SMI
Air Program:	MACT Standards (40 CFR Part 63)
Activity Date:	2011-03-23 00:00:00
Activity Status Date:	Not reported
Activity Group:	Compliance Monitoring
Activity Type:	Inspection/Evaluation
Activity Status:	Not reported

Region Code:	02
Programmatic ID:	AIR NY0000002620100004
Facility Registry ID:	110011751461
Air Operating Status Code:	OPR
Default Air Classification Code:	SMI
Air Program:	MACT Standards (40 CFR Part 63)
Activity Date:	2011-04-29 00:00:00
Activity Status Date:	Not reported
Activity Group:	Compliance Monitoring
Activity Type:	Inspection/Evaluation
Activity Status:	Not reported

Region Code:	02
Programmatic ID:	AIR NY0000002620100004
Facility Registry ID:	110011751461
Air Operating Status Code:	OPR
Default Air Classification Code:	SMI
Air Program:	MACT Standards (40 CFR Part 63)
Activity Date:	2011-08-16 00:00:00
Activity Status Date:	Not reported
Activity Group:	Compliance Monitoring
Activity Type:	Inspection/Evaluation
Activity Status:	Not reported

Region Code:	02
Programmatic ID:	AIR NY0000002620100004
Facility Registry ID:	110011751461
Air Operating Status Code:	OPR
Default Air Classification Code:	SMI
Air Program:	MACT Standards (40 CFR Part 63)
Activity Date:	2011-10-27 00:00:00
Activity Status Date:	Not reported
Activity Group:	Compliance Monitoring
Activity Type:	Inspection/Evaluation
Activity Status:	Not reported

NYC-TA 207TH STREET OVERHAUL SHOP (Continued) **1000136838**

Region Code:	02
Programmatic ID:	AIR NY0000002620100004
Facility Registry ID:	110011751461
Air Operating Status Code:	OPR
Default Air Classification Code:	SMI
Air Program:	MACT Standards (40 CFR Part 63)
Activity Date:	2012-05-07 00:00:00
Activity Status Date:	Not reported
Activity Group:	Compliance Monitoring
Activity Type:	Inspection/Evaluation
Activity Status:	Not reported

Region Code:	02
Programmatic ID:	AIR NY0000002620100004
Facility Registry ID:	110011751461
Air Operating Status Code:	OPR
Default Air Classification Code:	SMI
Air Program:	MACT Standards (40 CFR Part 63)
Activity Date:	2012-11-23 00:00:00
Activity Status Date:	Not reported
Activity Group:	Compliance Monitoring
Activity Type:	Inspection/Evaluation
Activity Status:	Not reported

Region Code:	02
Programmatic ID:	AIR NY0000002620100004
Facility Registry ID:	110011751461
Air Operating Status Code:	OPR
Default Air Classification Code:	SMI
Air Program:	MACT Standards (40 CFR Part 63)
Activity Date:	2013-04-03 00:00:00
Activity Status Date:	Not reported
Activity Group:	Compliance Monitoring
Activity Type:	Inspection/Evaluation
Activity Status:	Not reported

Region Code:	02
Programmatic ID:	AIR NY0000002620100004
Facility Registry ID:	110011751461
Air Operating Status Code:	OPR
Default Air Classification Code:	SMI
Air Program:	MACT Standards (40 CFR Part 63)
Activity Date:	2013-05-06 00:00:00
Activity Status Date:	Not reported
Activity Group:	Compliance Monitoring
Activity Type:	Inspection/Evaluation
Activity Status:	Not reported

Region Code:	02
Programmatic ID:	AIR NY0000002620100004
Facility Registry ID:	110011751461
Air Operating Status Code:	OPR
Default Air Classification Code:	SMI
Air Program:	MACT Standards (40 CFR Part 63)
Activity Date:	2013-05-28 00:00:00
Activity Status Date:	Not reported
Activity Group:	Compliance Monitoring

NYC-TA 207TH STREET OVERHAUL SHOP (Continued) **1000136838**

Activity Type:	Inspection/Evaluation
Activity Status:	Not reported

Region Code:	02
Programmatic ID:	AIR NY0000002620100004
Facility Registry ID:	110011751461
Air Operating Status Code:	OPR
Default Air Classification Code:	SMI
Air Program:	MACT Standards (40 CFR Part 63)
Activity Date:	2013-10-29 00:00:00
Activity Status Date:	Not reported
Activity Group:	Compliance Monitoring
Activity Type:	Inspection/Evaluation
Activity Status:	Not reported

Region Code:	02
Programmatic ID:	AIR NY0000002620100004
Facility Registry ID:	110011751461
Air Operating Status Code:	OPR
Default Air Classification Code:	SMI
Air Program:	New Source Performance Standards
Activity Date:	2014-08-20 00:00:00
Activity Status Date:	2016-05-02 13:13:53
Activity Group:	Compliance Monitoring
Activity Type:	Inspection/Evaluation
Activity Status:	Active

Region Code:	02
Programmatic ID:	AIR NY0000002620100004
Facility Registry ID:	110011751461
Air Operating Status Code:	OPR
Default Air Classification Code:	SMI
Air Program:	New Source Performance Standards
Activity Date:	2014-08-20 00:00:00
Activity Status Date:	2016-05-02 14:07:16
Activity Group:	Compliance Monitoring
Activity Type:	Inspection/Evaluation
Activity Status:	Active

Region Code:	02
Programmatic ID:	AIR NY0000002620100004
Facility Registry ID:	110011751461
Air Operating Status Code:	OPR
Default Air Classification Code:	SMI
Air Program:	New Source Performance Standards
Activity Date:	2015-01-22 00:00:00
Activity Status Date:	2016-05-02 13:13:53
Activity Group:	Compliance Monitoring
Activity Type:	Inspection/Evaluation
Activity Status:	Active

Region Code:	02
Programmatic ID:	AIR NY0000002620100004
Facility Registry ID:	110011751461
Air Operating Status Code:	OPR
Default Air Classification Code:	SMI
Air Program:	New Source Performance Standards

NYC-TA 207TH STREET OVERHAUL SHOP (Continued) **1000136838**

Activity Date:	2015-02-20 00:00:00
Activity Status Date:	2016-05-02 13:13:53
Activity Group:	Compliance Monitoring
Activity Type:	Inspection/Evaluation
Activity Status:	Active

Region Code:	02
Programmatic ID:	AIR NY0000002620100004
Facility Registry ID:	110011751461
Air Operating Status Code:	OPR
Default Air Classification Code:	SMI
Air Program:	New Source Performance Standards
Activity Date:	2016-02-02 00:00:00
Activity Status Date:	2016-06-09 07:01:21
Activity Group:	Compliance Monitoring
Activity Type:	Inspection/Evaluation
Activity Status:	Active

Region Code:	02
Programmatic ID:	AIR NY0000002620100004
Facility Registry ID:	110011751461
Air Operating Status Code:	OPR
Default Air Classification Code:	SMI
Air Program:	New Source Performance Standards
Activity Date:	1999-08-30 00:00:00
Activity Status Date:	Not reported
Activity Group:	Compliance Monitoring
Activity Type:	Inspection/Evaluation
Activity Status:	Not reported

Region Code:	02
Programmatic ID:	AIR NY0000002620100004
Facility Registry ID:	110011751461
Air Operating Status Code:	OPR
Default Air Classification Code:	SMI
Air Program:	New Source Performance Standards
Activity Date:	1999-10-20 00:00:00
Activity Status Date:	Not reported
Activity Group:	Compliance Monitoring
Activity Type:	Inspection/Evaluation
Activity Status:	Not reported

Region Code:	02
Programmatic ID:	AIR NY0000002620100004
Facility Registry ID:	110011751461
Air Operating Status Code:	OPR
Default Air Classification Code:	SMI
Air Program:	New Source Performance Standards
Activity Date:	2004-06-15 00:00:00
Activity Status Date:	Not reported
Activity Group:	Compliance Monitoring
Activity Type:	Inspection/Evaluation
Activity Status:	Not reported

Region Code:	02
Programmatic ID:	AIR NY0000002620100004
Facility Registry ID:	110011751461

NYC-TA 207TH STREET OVERHAUL SHOP (Continued) **1000136838**

Air Operating Status Code:	OPR
Default Air Classification Code:	SMI
Air Program:	New Source Performance Standards
Activity Date:	2004-11-04 00:00:00
Activity Status Date:	Not reported
Activity Group:	Compliance Monitoring
Activity Type:	Inspection/Evaluation
Activity Status:	Not reported

Region Code:	02
Programmatic ID:	AIR NY0000002620100004
Facility Registry ID:	110011751461
Air Operating Status Code:	OPR
Default Air Classification Code:	SMI
Air Program:	New Source Performance Standards
Activity Date:	2004-12-31 00:00:00
Activity Status Date:	Not reported
Activity Group:	Compliance Monitoring
Activity Type:	Inspection/Evaluation
Activity Status:	Not reported

Region Code:	02
Programmatic ID:	AIR NY0000002620100004
Facility Registry ID:	110011751461
Air Operating Status Code:	OPR
Default Air Classification Code:	SMI
Air Program:	New Source Performance Standards
Activity Date:	2005-01-21 00:00:00
Activity Status Date:	Not reported
Activity Group:	Compliance Monitoring
Activity Type:	Inspection/Evaluation
Activity Status:	Not reported

Region Code:	02
Programmatic ID:	AIR NY0000002620100004
Facility Registry ID:	110011751461
Air Operating Status Code:	OPR
Default Air Classification Code:	SMI
Air Program:	New Source Performance Standards
Activity Date:	2005-03-28 00:00:00
Activity Status Date:	Not reported
Activity Group:	Compliance Monitoring
Activity Type:	Inspection/Evaluation
Activity Status:	Not reported

Region Code:	02
Programmatic ID:	AIR NY0000002620100004
Facility Registry ID:	110011751461
Air Operating Status Code:	OPR
Default Air Classification Code:	SMI
Air Program:	New Source Performance Standards
Activity Date:	2005-05-02 00:00:00
Activity Status Date:	Not reported
Activity Group:	Compliance Monitoring
Activity Type:	Inspection/Evaluation
Activity Status:	Not reported

NYC-TA 207TH STREET OVERHAUL SHOP (Continued) **1000136838**

Region Code:	02
Programmatic ID:	AIR NY0000002620100004
Facility Registry ID:	110011751461
Air Operating Status Code:	OPR
Default Air Classification Code:	SMI
Air Program:	New Source Performance Standards
Activity Date:	2005-06-28 00:00:00
Activity Status Date:	Not reported
Activity Group:	Compliance Monitoring
Activity Type:	Inspection/Evaluation
Activity Status:	Not reported

Region Code:	02
Programmatic ID:	AIR NY0000002620100004
Facility Registry ID:	110011751461
Air Operating Status Code:	OPR
Default Air Classification Code:	SMI
Air Program:	New Source Performance Standards
Activity Date:	2005-08-31 00:00:00
Activity Status Date:	Not reported
Activity Group:	Compliance Monitoring
Activity Type:	Inspection/Evaluation
Activity Status:	Not reported

Region Code:	02
Programmatic ID:	AIR NY0000002620100004
Facility Registry ID:	110011751461
Air Operating Status Code:	OPR
Default Air Classification Code:	SMI
Air Program:	New Source Performance Standards
Activity Date:	2005-11-01 00:00:00
Activity Status Date:	Not reported
Activity Group:	Compliance Monitoring
Activity Type:	Inspection/Evaluation
Activity Status:	Not reported

Region Code:	02
Programmatic ID:	AIR NY0000002620100004
Facility Registry ID:	110011751461
Air Operating Status Code:	OPR
Default Air Classification Code:	SMI
Air Program:	New Source Performance Standards
Activity Date:	2005-12-27 00:00:00
Activity Status Date:	Not reported
Activity Group:	Compliance Monitoring
Activity Type:	Inspection/Evaluation
Activity Status:	Not reported

Region Code:	02
Programmatic ID:	AIR NY0000002620100004
Facility Registry ID:	110011751461
Air Operating Status Code:	OPR
Default Air Classification Code:	SMI
Air Program:	New Source Performance Standards
Activity Date:	2006-04-24 00:00:00
Activity Status Date:	Not reported
Activity Group:	Compliance Monitoring

NYC-TA 207TH STREET OVERHAUL SHOP (Continued) **1000136838**

Activity Type: Inspection/Evaluation
Activity Status: Not reported

Region Code: 02
Programmatic ID: AIR NY0000002620100004
Facility Registry ID: 110011751461
Air Operating Status Code: OPR
Default Air Classification Code: SMI
Air Program: New Source Performance Standards
Activity Date: 2006-06-27 00:00:00
Activity Status Date: Not reported
Activity Group: Compliance Monitoring
Activity Type: Inspection/Evaluation
Activity Status: Not reported

Region Code: 02
Programmatic ID: AIR NY0000002620100004
Facility Registry ID: 110011751461
Air Operating Status Code: OPR
Default Air Classification Code: SMI
Air Program: New Source Performance Standards
Activity Date: 2006-10-24 00:00:00
Activity Status Date: Not reported
Activity Group: Compliance Monitoring
Activity Type: Inspection/Evaluation
Activity Status: Not reported

Region Code: 02
Programmatic ID: AIR NY0000002620100004
Facility Registry ID: 110011751461
Air Operating Status Code: OPR
Default Air Classification Code: SMI
Air Program: New Source Performance Standards
Activity Date: 2006-12-28 00:00:00
Activity Status Date: Not reported
Activity Group: Compliance Monitoring
Activity Type: Inspection/Evaluation
Activity Status: Not reported

Region Code: 02
Programmatic ID: AIR NY0000002620100004
Facility Registry ID: 110011751461
Air Operating Status Code: OPR
Default Air Classification Code: SMI
Air Program: New Source Performance Standards
Activity Date: 2007-05-01 00:00:00
Activity Status Date: Not reported
Activity Group: Compliance Monitoring
Activity Type: Inspection/Evaluation
Activity Status: Not reported

Region Code: 02
Programmatic ID: AIR NY0000002620100004
Facility Registry ID: 110011751461
Air Operating Status Code: OPR
Default Air Classification Code: SMI
Air Program: New Source Performance Standards

NYC-TA 207TH STREET OVERHAUL SHOP (Continued) **1000136838**

Activity Date:	2007-06-22 00:00:00
Activity Status Date:	Not reported
Activity Group:	Compliance Monitoring
Activity Type:	Inspection/Evaluation
Activity Status:	Not reported

Region Code:	02
Programmatic ID:	AIR NY0000002620100004
Facility Registry ID:	110011751461
Air Operating Status Code:	OPR
Default Air Classification Code:	SMI
Air Program:	New Source Performance Standards
Activity Date:	2007-09-18 00:00:00
Activity Status Date:	Not reported
Activity Group:	Compliance Monitoring
Activity Type:	Inspection/Evaluation
Activity Status:	Not reported

Region Code:	02
Programmatic ID:	AIR NY0000002620100004
Facility Registry ID:	110011751461
Air Operating Status Code:	OPR
Default Air Classification Code:	SMI
Air Program:	New Source Performance Standards
Activity Date:	2007-11-07 00:00:00
Activity Status Date:	Not reported
Activity Group:	Compliance Monitoring
Activity Type:	Inspection/Evaluation
Activity Status:	Not reported

Region Code:	02
Programmatic ID:	AIR NY0000002620100004
Facility Registry ID:	110011751461
Air Operating Status Code:	OPR
Default Air Classification Code:	SMI
Air Program:	New Source Performance Standards
Activity Date:	2007-11-14 00:00:00
Activity Status Date:	Not reported
Activity Group:	Compliance Monitoring
Activity Type:	Inspection/Evaluation
Activity Status:	Not reported

Region Code:	02
Programmatic ID:	AIR NY0000002620100004
Facility Registry ID:	110011751461
Air Operating Status Code:	OPR
Default Air Classification Code:	SMI
Air Program:	New Source Performance Standards
Activity Date:	2008-01-31 00:00:00
Activity Status Date:	Not reported
Activity Group:	Compliance Monitoring
Activity Type:	Inspection/Evaluation
Activity Status:	Not reported

Region Code:	02
Programmatic ID:	AIR NY0000002620100004
Facility Registry ID:	110011751461

NYC-TA 207TH STREET OVERHAUL SHOP (Continued) **1000136838**

Air Operating Status Code: OPR
Default Air Classification Code: SMI
Air Program: New Source Performance Standards
Activity Date: 2008-05-05 00:00:00
Activity Status Date: Not reported
Activity Group: Compliance Monitoring
Activity Type: Inspection/Evaluation
Activity Status: Not reported

Region Code: 02
Programmatic ID: AIR NY0000002620100004
Facility Registry ID: 110011751461
Air Operating Status Code: OPR
Default Air Classification Code: SMI
Air Program: New Source Performance Standards
Activity Date: 2008-10-28 00:00:00
Activity Status Date: Not reported
Activity Group: Compliance Monitoring
Activity Type: Inspection/Evaluation
Activity Status: Not reported

Region Code: 02
Programmatic ID: AIR NY0000002620100004
Facility Registry ID: 110011751461
Air Operating Status Code: OPR
Default Air Classification Code: SMI
Air Program: New Source Performance Standards
Activity Date: 2009-02-02 00:00:00
Activity Status Date: Not reported
Activity Group: Compliance Monitoring
Activity Type: Inspection/Evaluation
Activity Status: Not reported

Region Code: 02
Programmatic ID: AIR NY0000002620100004
Facility Registry ID: 110011751461
Air Operating Status Code: OPR
Default Air Classification Code: SMI
Air Program: New Source Performance Standards
Activity Date: 2009-03-20 00:00:00
Activity Status Date: Not reported
Activity Group: Compliance Monitoring
Activity Type: Inspection/Evaluation
Activity Status: Not reported

Region Code: 02
Programmatic ID: AIR NY0000002620100004
Facility Registry ID: 110011751461
Air Operating Status Code: OPR
Default Air Classification Code: SMI
Air Program: New Source Performance Standards
Activity Date: 2009-04-24 00:00:00
Activity Status Date: Not reported
Activity Group: Compliance Monitoring
Activity Type: Inspection/Evaluation
Activity Status: Not reported

NYC-TA 207TH STREET OVERHAUL SHOP (Continued) **1000136838**

Region Code: 02
Programmatic ID: AIR NY0000002620100004
Facility Registry ID: 110011751461
Air Operating Status Code: OPR
Default Air Classification Code: SMI
Air Program: New Source Performance Standards
Activity Date: 2009-05-27 00:00:00
Activity Status Date: Not reported
Activity Group: Compliance Monitoring
Activity Type: Inspection/Evaluation
Activity Status: Not reported

Region Code: 02
Programmatic ID: AIR NY0000002620100004
Facility Registry ID: 110011751461
Air Operating Status Code: OPR
Default Air Classification Code: SMI
Air Program: New Source Performance Standards
Activity Date: 2009-10-30 00:00:00
Activity Status Date: Not reported
Activity Group: Compliance Monitoring
Activity Type: Inspection/Evaluation
Activity Status: Not reported

Region Code: 02
Programmatic ID: AIR NY0000002620100004
Facility Registry ID: 110011751461
Air Operating Status Code: OPR
Default Air Classification Code: SMI
Air Program: New Source Performance Standards
Activity Date: 2010-02-03 00:00:00
Activity Status Date: Not reported
Activity Group: Compliance Monitoring
Activity Type: Inspection/Evaluation
Activity Status: Not reported

Region Code: 02
Programmatic ID: AIR NY0000002620100004
Facility Registry ID: 110011751461
Air Operating Status Code: OPR
Default Air Classification Code: SMI
Air Program: New Source Performance Standards
Activity Date: 2010-05-07 00:00:00
Activity Status Date: Not reported
Activity Group: Compliance Monitoring
Activity Type: Inspection/Evaluation
Activity Status: Not reported

Region Code: 02
Programmatic ID: AIR NY0000002620100004
Facility Registry ID: 110011751461
Air Operating Status Code: OPR
Default Air Classification Code: SMI
Air Program: New Source Performance Standards
Activity Date: 2010-10-25 00:00:00
Activity Status Date: Not reported
Activity Group: Compliance Monitoring

NYC-TA 207TH STREET OVERHAUL SHOP (Continued) **1000136838**

Activity Type:	Inspection/Evaluation
Activity Status:	Not reported
Region Code:	02
Programmatic ID:	AIR NY0000002620100004
Facility Registry ID:	110011751461
Air Operating Status Code:	OPR
Default Air Classification Code:	SMI
Air Program:	New Source Performance Standards
Activity Date:	2011-03-23 00:00:00
Activity Status Date:	Not reported
Activity Group:	Compliance Monitoring
Activity Type:	Inspection/Evaluation
Activity Status:	Not reported
Region Code:	02
Programmatic ID:	AIR NY0000002620100004
Facility Registry ID:	110011751461
Air Operating Status Code:	OPR
Default Air Classification Code:	SMI
Air Program:	New Source Performance Standards
Activity Date:	2011-04-29 00:00:00
Activity Status Date:	Not reported
Activity Group:	Compliance Monitoring
Activity Type:	Inspection/Evaluation
Activity Status:	Not reported
Region Code:	02
Programmatic ID:	AIR NY0000002620100004
Facility Registry ID:	110011751461
Air Operating Status Code:	OPR
Default Air Classification Code:	SMI
Air Program:	New Source Performance Standards
Activity Date:	2011-08-16 00:00:00
Activity Status Date:	Not reported
Activity Group:	Compliance Monitoring
Activity Type:	Inspection/Evaluation
Activity Status:	Not reported
Region Code:	02
Programmatic ID:	AIR NY0000002620100004
Facility Registry ID:	110011751461
Air Operating Status Code:	OPR
Default Air Classification Code:	SMI
Air Program:	New Source Performance Standards
Activity Date:	2011-10-27 00:00:00
Activity Status Date:	Not reported
Activity Group:	Compliance Monitoring
Activity Type:	Inspection/Evaluation
Activity Status:	Not reported
Region Code:	02
Programmatic ID:	AIR NY0000002620100004
Facility Registry ID:	110011751461
Air Operating Status Code:	OPR
Default Air Classification Code:	SMI
Air Program:	New Source Performance Standards

NYC-TA 207TH STREET OVERHAUL SHOP (Continued) **1000136838**

Activity Date:	2012-05-07 00:00:00
Activity Status Date:	Not reported
Activity Group:	Compliance Monitoring
Activity Type:	Inspection/Evaluation
Activity Status:	Not reported
Region Code:	02
Programmatic ID:	AIR NY0000002620100004
Facility Registry ID:	110011751461
Air Operating Status Code:	OPR
Default Air Classification Code:	SMI
Air Program:	New Source Performance Standards
Activity Date:	2012-11-23 00:00:00
Activity Status Date:	Not reported
Activity Group:	Compliance Monitoring
Activity Type:	Inspection/Evaluation
Activity Status:	Not reported
Region Code:	02
Programmatic ID:	AIR NY0000002620100004
Facility Registry ID:	110011751461
Air Operating Status Code:	OPR
Default Air Classification Code:	SMI
Air Program:	New Source Performance Standards
Activity Date:	2013-04-03 00:00:00
Activity Status Date:	Not reported
Activity Group:	Compliance Monitoring
Activity Type:	Inspection/Evaluation
Activity Status:	Not reported
Region Code:	02
Programmatic ID:	AIR NY0000002620100004
Facility Registry ID:	110011751461
Air Operating Status Code:	OPR
Default Air Classification Code:	SMI
Air Program:	New Source Performance Standards
Activity Date:	2013-05-06 00:00:00
Activity Status Date:	Not reported
Activity Group:	Compliance Monitoring
Activity Type:	Inspection/Evaluation
Activity Status:	Not reported
Region Code:	02
Programmatic ID:	AIR NY0000002620100004
Facility Registry ID:	110011751461
Air Operating Status Code:	OPR
Default Air Classification Code:	SMI
Air Program:	New Source Performance Standards
Activity Date:	2013-05-28 00:00:00
Activity Status Date:	Not reported
Activity Group:	Compliance Monitoring
Activity Type:	Inspection/Evaluation
Activity Status:	Not reported
Region Code:	02
Programmatic ID:	AIR NY0000002620100004
Facility Registry ID:	110011751461

NYC-TA 207TH STREET OVERHAUL SHOP (Continued) **1000136838**

Air Operating Status Code:	OPR
Default Air Classification Code:	SMI
Air Program:	New Source Performance Standards
Activity Date:	2013-10-29 00:00:00
Activity Status Date:	Not reported
Activity Group:	Compliance Monitoring
Activity Type:	Inspection/Evaluation
Activity Status:	Not reported

Region Code:	02
Programmatic ID:	AIR NY0000002620100004
Facility Registry ID:	110011751461
Air Operating Status Code:	OPR
Default Air Classification Code:	SMI
Air Program:	State Implementation Plan for National Primary and Secondary Ambient Air Quality Standards
Activity Date:	2014-08-20 00:00:00
Activity Status Date:	2016-05-02 13:13:53
Activity Group:	Compliance Monitoring
Activity Type:	Inspection/Evaluation
Activity Status:	Active

Region Code:	02
Programmatic ID:	AIR NY0000002620100004
Facility Registry ID:	110011751461
Air Operating Status Code:	OPR
Default Air Classification Code:	SMI
Air Program:	State Implementation Plan for National Primary and Secondary Ambient Air Quality Standards
Activity Date:	2014-08-20 00:00:00
Activity Status Date:	2016-05-02 14:07:16
Activity Group:	Compliance Monitoring
Activity Type:	Inspection/Evaluation
Activity Status:	Active

Region Code:	02
Programmatic ID:	AIR NY0000002620100004
Facility Registry ID:	110011751461
Air Operating Status Code:	OPR
Default Air Classification Code:	SMI
Air Program:	State Implementation Plan for National Primary and Secondary Ambient Air Quality Standards
Activity Date:	2015-01-22 00:00:00
Activity Status Date:	2016-05-02 13:13:53
Activity Group:	Compliance Monitoring
Activity Type:	Inspection/Evaluation
Activity Status:	Active

Region Code:	02
Programmatic ID:	AIR NY0000002620100004
Facility Registry ID:	110011751461
Air Operating Status Code:	OPR
Default Air Classification Code:	SMI
Air Program:	State Implementation Plan for National Primary and Secondary Ambient Air Quality Standards
Activity Date:	2015-02-20 00:00:00
Activity Status Date:	2016-05-02 13:13:53
Activity Group:	Compliance Monitoring
Activity Type:	Inspection/Evaluation
Activity Status:	Active

NYC-TA 207TH STREET OVERHAUL SHOP (Continued) **1000136838**

Region Code:	02
Programmatic ID:	AIR NY0000002620100004
Facility Registry ID:	110011751461
Air Operating Status Code:	OPR
Default Air Classification Code:	SMI
Air Program:	State Implementation Plan for National Primary and Secondary Ambient Air Quality Standards
Activity Date:	2016-02-02 00:00:00
Activity Status Date:	2016-06-09 07:01:21
Activity Group:	Compliance Monitoring
Activity Type:	Inspection/Evaluation
Activity Status:	Active

Region Code:	02
Programmatic ID:	AIR NY0000002620100004
Facility Registry ID:	110011751461
Air Operating Status Code:	OPR
Default Air Classification Code:	SMI
Air Program:	State Implementation Plan for National Primary and Secondary Ambient Air Quality Standards
Activity Date:	1984-07-31 00:00:00
Activity Status Date:	Not reported
Activity Group:	Compliance Monitoring
Activity Type:	Inspection/Evaluation
Activity Status:	Not reported

Region Code:	02
Programmatic ID:	AIR NY0000002620100004
Facility Registry ID:	110011751461
Air Operating Status Code:	OPR
Default Air Classification Code:	SMI
Air Program:	State Implementation Plan for National Primary and Secondary Ambient Air Quality Standards
Activity Date:	1986-06-26 00:00:00
Activity Status Date:	Not reported
Activity Group:	Compliance Monitoring
Activity Type:	Inspection/Evaluation
Activity Status:	Not reported

Region Code:	02
Programmatic ID:	AIR NY0000002620100004
Facility Registry ID:	110011751461
Air Operating Status Code:	OPR
Default Air Classification Code:	SMI
Air Program:	State Implementation Plan for National Primary and Secondary Ambient Air Quality Standards
Activity Date:	1987-05-20 00:00:00
Activity Status Date:	Not reported
Activity Group:	Compliance Monitoring
Activity Type:	Inspection/Evaluation
Activity Status:	Not reported

Region Code:	02
Programmatic ID:	AIR NY0000002620100004
Facility Registry ID:	110011751461
Air Operating Status Code:	OPR
Default Air Classification Code:	SMI
Air Program:	State Implementation Plan for National Primary and Secondary Ambient Air Quality Standards
Activity Date:	1988-09-13 00:00:00
Activity Status Date:	Not reported
Activity Group:	Compliance Monitoring

NYC-TA 207TH STREET OVERHAUL SHOP (Continued) **1000136838**

Activity Type: Inspection/Evaluation
Activity Status: Not reported

Region Code: 02
Programmatic ID: AIR NY0000002620100004
Facility Registry ID: 110011751461
Air Operating Status Code: OPR
Default Air Classification Code: SMI
Air Program: State Implementation Plan for National Primary and Secondary Ambient Air Quality Standards
Activity Date: 1989-12-27 00:00:00
Activity Status Date: Not reported
Activity Group: Compliance Monitoring
Activity Type: Inspection/Evaluation
Activity Status: Not reported

Region Code: 02
Programmatic ID: AIR NY0000002620100004
Facility Registry ID: 110011751461
Air Operating Status Code: OPR
Default Air Classification Code: SMI
Air Program: State Implementation Plan for National Primary and Secondary Ambient Air Quality Standards
Activity Date: 1991-02-12 00:00:00
Activity Status Date: Not reported
Activity Group: Compliance Monitoring
Activity Type: Inspection/Evaluation
Activity Status: Not reported

Region Code: 02
Programmatic ID: AIR NY0000002620100004
Facility Registry ID: 110011751461
Air Operating Status Code: OPR
Default Air Classification Code: SMI
Air Program: State Implementation Plan for National Primary and Secondary Ambient Air Quality Standards
Activity Date: 1991-11-19 00:00:00
Activity Status Date: Not reported
Activity Group: Compliance Monitoring
Activity Type: Inspection/Evaluation
Activity Status: Not reported

Region Code: 02
Programmatic ID: AIR NY0000002620100004
Facility Registry ID: 110011751461
Air Operating Status Code: OPR
Default Air Classification Code: SMI
Air Program: State Implementation Plan for National Primary and Secondary Ambient Air Quality Standards
Activity Date: 1994-01-10 00:00:00
Activity Status Date: Not reported
Activity Group: Compliance Monitoring
Activity Type: Inspection/Evaluation
Activity Status: Not reported

Region Code: 02
Programmatic ID: AIR NY0000002620100004
Facility Registry ID: 110011751461
Air Operating Status Code: OPR
Default Air Classification Code: SMI
Air Program: State Implementation Plan for National Primary and Secondary Ambient Air Quality Standards

NYC-TA 207TH STREET OVERHAUL SHOP (Continued) **1000136838**

Activity Date:	1997-12-12 00:00:00
Activity Status Date:	Not reported
Activity Group:	Compliance Monitoring
Activity Type:	Inspection/Evaluation
Activity Status:	Not reported
Region Code:	02
Programmatic ID:	AIR NY0000002620100004
Facility Registry ID:	110011751461
Air Operating Status Code:	OPR
Default Air Classification Code:	SMI
Air Program:	State Implementation Plan for National Primary and Secondary Ambient Air Quality Standards
Activity Date:	1999-08-30 00:00:00
Activity Status Date:	Not reported
Activity Group:	Compliance Monitoring
Activity Type:	Inspection/Evaluation
Activity Status:	Not reported
Region Code:	02
Programmatic ID:	AIR NY0000002620100004
Facility Registry ID:	110011751461
Air Operating Status Code:	OPR
Default Air Classification Code:	SMI
Air Program:	State Implementation Plan for National Primary and Secondary Ambient Air Quality Standards
Activity Date:	1999-10-20 00:00:00
Activity Status Date:	Not reported
Activity Group:	Compliance Monitoring
Activity Type:	Inspection/Evaluation
Activity Status:	Not reported
Region Code:	02
Programmatic ID:	AIR NY0000002620100004
Facility Registry ID:	110011751461
Air Operating Status Code:	OPR
Default Air Classification Code:	SMI
Air Program:	State Implementation Plan for National Primary and Secondary Ambient Air Quality Standards
Activity Date:	2004-06-15 00:00:00
Activity Status Date:	Not reported
Activity Group:	Compliance Monitoring
Activity Type:	Inspection/Evaluation
Activity Status:	Not reported
Region Code:	02
Programmatic ID:	AIR NY0000002620100004
Facility Registry ID:	110011751461
Air Operating Status Code:	OPR
Default Air Classification Code:	SMI
Air Program:	State Implementation Plan for National Primary and Secondary Ambient Air Quality Standards
Activity Date:	2004-11-04 00:00:00
Activity Status Date:	Not reported
Activity Group:	Compliance Monitoring
Activity Type:	Inspection/Evaluation
Activity Status:	Not reported
Region Code:	02
Programmatic ID:	AIR NY0000002620100004
Facility Registry ID:	110011751461

NYC-TA 207TH STREET OVERHAUL SHOP (Continued) **1000136838**

Air Operating Status Code:	OPR
Default Air Classification Code:	SMI
Air Program:	State Implementation Plan for National Primary and Secondary Ambient Air Quality Standards
Activity Date:	2005-01-21 00:00:00
Activity Status Date:	Not reported
Activity Group:	Compliance Monitoring
Activity Type:	Inspection/Evaluation
Activity Status:	Not reported

Region Code:	02
Programmatic ID:	AIR NY0000002620100004
Facility Registry ID:	110011751461
Air Operating Status Code:	OPR
Default Air Classification Code:	SMI
Air Program:	State Implementation Plan for National Primary and Secondary Ambient Air Quality Standards
Activity Date:	2005-05-02 00:00:00
Activity Status Date:	Not reported
Activity Group:	Compliance Monitoring
Activity Type:	Inspection/Evaluation
Activity Status:	Not reported

Region Code:	02
Programmatic ID:	AIR NY0000002620100004
Facility Registry ID:	110011751461
Air Operating Status Code:	OPR
Default Air Classification Code:	SMI
Air Program:	State Implementation Plan for National Primary and Secondary Ambient Air Quality Standards
Activity Date:	2005-08-31 00:00:00
Activity Status Date:	Not reported
Activity Group:	Compliance Monitoring
Activity Type:	Inspection/Evaluation
Activity Status:	Not reported

Region Code:	02
Programmatic ID:	AIR NY0000002620100004
Facility Registry ID:	110011751461
Air Operating Status Code:	OPR
Default Air Classification Code:	SMI
Air Program:	State Implementation Plan for National Primary and Secondary Ambient Air Quality Standards
Activity Date:	2005-11-01 00:00:00
Activity Status Date:	Not reported
Activity Group:	Compliance Monitoring
Activity Type:	Inspection/Evaluation
Activity Status:	Not reported

Region Code:	02
Programmatic ID:	AIR NY0000002620100004
Facility Registry ID:	110011751461
Air Operating Status Code:	OPR
Default Air Classification Code:	SMI
Air Program:	State Implementation Plan for National Primary and Secondary Ambient Air Quality Standards
Activity Date:	2006-04-24 00:00:00
Activity Status Date:	Not reported
Activity Group:	Compliance Monitoring
Activity Type:	Inspection/Evaluation
Activity Status:	Not reported

NYC-TA 207TH STREET OVERHAUL SHOP (Continued) **1000136838**

Region Code: 02
Programmatic ID: AIR NY0000002620100004
Facility Registry ID: 110011751461
Air Operating Status Code: OPR
Default Air Classification Code: SMI
Air Program: State Implementation Plan for National Primary and Secondary Ambient Air Quality Standards
Activity Date: 2006-10-24 00:00:00
Activity Status Date: Not reported
Activity Group: Compliance Monitoring
Activity Type: Inspection/Evaluation
Activity Status: Not reported

Region Code: 02
Programmatic ID: AIR NY0000002620100004
Facility Registry ID: 110011751461
Air Operating Status Code: OPR
Default Air Classification Code: SMI
Air Program: State Implementation Plan for National Primary and Secondary Ambient Air Quality Standards
Activity Date: 2007-05-01 00:00:00
Activity Status Date: Not reported
Activity Group: Compliance Monitoring
Activity Type: Inspection/Evaluation
Activity Status: Not reported

Region Code: 02
Programmatic ID: AIR NY0000002620100004
Facility Registry ID: 110011751461
Air Operating Status Code: OPR
Default Air Classification Code: SMI
Air Program: State Implementation Plan for National Primary and Secondary Ambient Air Quality Standards
Activity Date: 2007-06-22 00:00:00
Activity Status Date: Not reported
Activity Group: Compliance Monitoring
Activity Type: Inspection/Evaluation
Activity Status: Not reported

Region Code: 02
Programmatic ID: AIR NY0000002620100004
Facility Registry ID: 110011751461
Air Operating Status Code: OPR
Default Air Classification Code: SMI
Air Program: State Implementation Plan for National Primary and Secondary Ambient Air Quality Standards
Activity Date: 2007-09-18 00:00:00
Activity Status Date: Not reported
Activity Group: Compliance Monitoring
Activity Type: Inspection/Evaluation
Activity Status: Not reported

Region Code: 02
Programmatic ID: AIR NY0000002620100004
Facility Registry ID: 110011751461
Air Operating Status Code: OPR
Default Air Classification Code: SMI
Air Program: State Implementation Plan for National Primary and Secondary Ambient Air Quality Standards
Activity Date: 2007-11-07 00:00:00
Activity Status Date: Not reported
Activity Group: Compliance Monitoring

NYC-TA 207TH STREET OVERHAUL SHOP (Continued) **1000136838**

Activity Type: Inspection/Evaluation
Activity Status: Not reported

Region Code: 02
Programmatic ID: AIR NY0000002620100004
Facility Registry ID: 110011751461
Air Operating Status Code: OPR
Default Air Classification Code: SMI
Air Program: State Implementation Plan for National Primary and Secondary Ambient Air Quality Standards
Activity Date: 2007-11-14 00:00:00
Activity Status Date: Not reported
Activity Group: Compliance Monitoring
Activity Type: Inspection/Evaluation
Activity Status: Not reported

Region Code: 02
Programmatic ID: AIR NY0000002620100004
Facility Registry ID: 110011751461
Air Operating Status Code: OPR
Default Air Classification Code: SMI
Air Program: State Implementation Plan for National Primary and Secondary Ambient Air Quality Standards
Activity Date: 2008-01-31 00:00:00
Activity Status Date: Not reported
Activity Group: Compliance Monitoring
Activity Type: Inspection/Evaluation
Activity Status: Not reported

Region Code: 02
Programmatic ID: AIR NY0000002620100004
Facility Registry ID: 110011751461
Air Operating Status Code: OPR
Default Air Classification Code: SMI
Air Program: State Implementation Plan for National Primary and Secondary Ambient Air Quality Standards
Activity Date: 2008-05-05 00:00:00
Activity Status Date: Not reported
Activity Group: Compliance Monitoring
Activity Type: Inspection/Evaluation
Activity Status: Not reported

Region Code: 02
Programmatic ID: AIR NY0000002620100004
Facility Registry ID: 110011751461
Air Operating Status Code: OPR
Default Air Classification Code: SMI
Air Program: State Implementation Plan for National Primary and Secondary Ambient Air Quality Standards
Activity Date: 2008-10-28 00:00:00
Activity Status Date: Not reported
Activity Group: Compliance Monitoring
Activity Type: Inspection/Evaluation
Activity Status: Not reported

Region Code: 02
Programmatic ID: AIR NY0000002620100004
Facility Registry ID: 110011751461
Air Operating Status Code: OPR
Default Air Classification Code: SMI
Air Program: State Implementation Plan for National Primary and Secondary Ambient Air Quality Standards

NYC-TA 207TH STREET OVERHAUL SHOP (Continued) **1000136838**

Activity Date:	2009-02-02 00:00:00
Activity Status Date:	Not reported
Activity Group:	Compliance Monitoring
Activity Type:	Inspection/Evaluation
Activity Status:	Not reported
Region Code:	02
Programmatic ID:	AIR NY0000002620100004
Facility Registry ID:	110011751461
Air Operating Status Code:	OPR
Default Air Classification Code:	SMI
Air Program:	State Implementation Plan for National Primary and Secondary Ambient Air Quality Standards
Activity Date:	2009-03-20 00:00:00
Activity Status Date:	Not reported
Activity Group:	Compliance Monitoring
Activity Type:	Inspection/Evaluation
Activity Status:	Not reported
Region Code:	02
Programmatic ID:	AIR NY0000002620100004
Facility Registry ID:	110011751461
Air Operating Status Code:	OPR
Default Air Classification Code:	SMI
Air Program:	State Implementation Plan for National Primary and Secondary Ambient Air Quality Standards
Activity Date:	2009-04-24 00:00:00
Activity Status Date:	Not reported
Activity Group:	Compliance Monitoring
Activity Type:	Inspection/Evaluation
Activity Status:	Not reported
Region Code:	02
Programmatic ID:	AIR NY0000002620100004
Facility Registry ID:	110011751461
Air Operating Status Code:	OPR
Default Air Classification Code:	SMI
Air Program:	State Implementation Plan for National Primary and Secondary Ambient Air Quality Standards
Activity Date:	2009-05-27 00:00:00
Activity Status Date:	Not reported
Activity Group:	Compliance Monitoring
Activity Type:	Inspection/Evaluation
Activity Status:	Not reported
Region Code:	02
Programmatic ID:	AIR NY0000002620100004
Facility Registry ID:	110011751461
Air Operating Status Code:	OPR
Default Air Classification Code:	SMI
Air Program:	State Implementation Plan for National Primary and Secondary Ambient Air Quality Standards
Activity Date:	2009-10-30 00:00:00
Activity Status Date:	Not reported
Activity Group:	Compliance Monitoring
Activity Type:	Inspection/Evaluation
Activity Status:	Not reported
Region Code:	02
Programmatic ID:	AIR NY0000002620100004
Facility Registry ID:	110011751461

NYC-TA 207TH STREET OVERHAUL SHOP (Continued) **1000136838**

Air Operating Status Code:	OPR
Default Air Classification Code:	SMI
Air Program:	State Implementation Plan for National Primary and Secondary Ambient Air Quality Standards
Activity Date:	2010-02-03 00:00:00
Activity Status Date:	Not reported
Activity Group:	Compliance Monitoring
Activity Type:	Inspection/Evaluation
Activity Status:	Not reported

Region Code:	02
Programmatic ID:	AIR NY0000002620100004
Facility Registry ID:	110011751461
Air Operating Status Code:	OPR
Default Air Classification Code:	SMI
Air Program:	State Implementation Plan for National Primary and Secondary Ambient Air Quality Standards
Activity Date:	2010-05-07 00:00:00
Activity Status Date:	Not reported
Activity Group:	Compliance Monitoring
Activity Type:	Inspection/Evaluation
Activity Status:	Not reported

Region Code:	02
Programmatic ID:	AIR NY0000002620100004
Facility Registry ID:	110011751461
Air Operating Status Code:	OPR
Default Air Classification Code:	SMI
Air Program:	State Implementation Plan for National Primary and Secondary Ambient Air Quality Standards
Activity Date:	2010-10-25 00:00:00
Activity Status Date:	Not reported
Activity Group:	Compliance Monitoring
Activity Type:	Inspection/Evaluation
Activity Status:	Not reported

Region Code:	02
Programmatic ID:	AIR NY0000002620100004
Facility Registry ID:	110011751461
Air Operating Status Code:	OPR
Default Air Classification Code:	SMI
Air Program:	State Implementation Plan for National Primary and Secondary Ambient Air Quality Standards
Activity Date:	2011-03-23 00:00:00
Activity Status Date:	Not reported
Activity Group:	Compliance Monitoring
Activity Type:	Inspection/Evaluation
Activity Status:	Not reported

Region Code:	02
Programmatic ID:	AIR NY0000002620100004
Facility Registry ID:	110011751461
Air Operating Status Code:	OPR
Default Air Classification Code:	SMI
Air Program:	State Implementation Plan for National Primary and Secondary Ambient Air Quality Standards
Activity Date:	2011-04-29 00:00:00
Activity Status Date:	Not reported
Activity Group:	Compliance Monitoring
Activity Type:	Inspection/Evaluation
Activity Status:	Not reported

NYC-TA 207TH STREET OVERHAUL SHOP (Continued) **1000136838**

Region Code:	02
Programmatic ID:	AIR NY0000002620100004
Facility Registry ID:	110011751461
Air Operating Status Code:	OPR
Default Air Classification Code:	SMI
Air Program:	State Implementation Plan for National Primary and Secondary Ambient Air Quality Standards
Activity Date:	2011-08-16 00:00:00
Activity Status Date:	Not reported
Activity Group:	Compliance Monitoring
Activity Type:	Inspection/Evaluation
Activity Status:	Not reported

Region Code:	02
Programmatic ID:	AIR NY0000002620100004
Facility Registry ID:	110011751461
Air Operating Status Code:	OPR
Default Air Classification Code:	SMI
Air Program:	State Implementation Plan for National Primary and Secondary Ambient Air Quality Standards
Activity Date:	2011-10-27 00:00:00
Activity Status Date:	Not reported
Activity Group:	Compliance Monitoring
Activity Type:	Inspection/Evaluation
Activity Status:	Not reported

Region Code:	02
Programmatic ID:	AIR NY0000002620100004
Facility Registry ID:	110011751461
Air Operating Status Code:	OPR
Default Air Classification Code:	SMI
Air Program:	State Implementation Plan for National Primary and Secondary Ambient Air Quality Standards
Activity Date:	2012-05-07 00:00:00
Activity Status Date:	Not reported
Activity Group:	Compliance Monitoring
Activity Type:	Inspection/Evaluation
Activity Status:	Not reported

Region Code:	02
Programmatic ID:	AIR NY0000002620100004
Facility Registry ID:	110011751461
Air Operating Status Code:	OPR
Default Air Classification Code:	SMI
Air Program:	State Implementation Plan for National Primary and Secondary Ambient Air Quality Standards
Activity Date:	2012-11-23 00:00:00
Activity Status Date:	Not reported
Activity Group:	Compliance Monitoring
Activity Type:	Inspection/Evaluation
Activity Status:	Not reported

Region Code:	02
Programmatic ID:	AIR NY0000002620100004
Facility Registry ID:	110011751461
Air Operating Status Code:	OPR
Default Air Classification Code:	SMI
Air Program:	State Implementation Plan for National Primary and Secondary Ambient Air Quality Standards
Activity Date:	2013-04-03 00:00:00
Activity Status Date:	Not reported
Activity Group:	Compliance Monitoring

NYC-TA 207TH STREET OVERHAUL SHOP (Continued) **1000136838**

Activity Type: Inspection/Evaluation
Activity Status: Not reported

Region Code: 02
Programmatic ID: AIR NY0000002620100004
Facility Registry ID: 110011751461
Air Operating Status Code: OPR
Default Air Classification Code: SMI
Air Program: State Implementation Plan for National Primary and Secondary Ambient Air Quality Standards
Activity Date: 2013-05-06 00:00:00
Activity Status Date: Not reported
Activity Group: Compliance Monitoring
Activity Type: Inspection/Evaluation
Activity Status: Not reported

Region Code: 02
Programmatic ID: AIR NY0000002620100004
Facility Registry ID: 110011751461
Air Operating Status Code: OPR
Default Air Classification Code: SMI
Air Program: State Implementation Plan for National Primary and Secondary Ambient Air Quality Standards
Activity Date: 2013-05-28 00:00:00
Activity Status Date: Not reported
Activity Group: Compliance Monitoring
Activity Type: Inspection/Evaluation
Activity Status: Not reported

Region Code: 02
Programmatic ID: AIR NY0000002620100004
Facility Registry ID: 110011751461
Air Operating Status Code: OPR
Default Air Classification Code: SMI
Air Program: State Implementation Plan for National Primary and Secondary Ambient Air Quality Standards
Activity Date: 2013-10-29 00:00:00
Activity Status Date: Not reported
Activity Group: Compliance Monitoring
Activity Type: Inspection/Evaluation
Activity Status: Not reported

Region Code: 02
Programmatic ID: AIR NY0000002620100004
Facility Registry ID: 110011751461
Air Operating Status Code: OPR
Default Air Classification Code: SMI
Air Program: Stratospheric Ozone Protection
Activity Date: 1999-02-16 00:00:00
Activity Status Date: Not reported
Activity Group: Compliance Monitoring
Activity Type: Inspection/Evaluation
Activity Status: Not reported

Region Code: 02
Programmatic ID: AIR NY0000002620100004
Facility Registry ID: 110011751461
Air Operating Status Code: OPR
Default Air Classification Code: SMI
Air Program: Title V Permits

NYC-TA 207TH STREET OVERHAUL SHOP (Continued) **1000136838**

Activity Date:	2014-08-20 00:00:00
Activity Status Date:	2016-05-02 13:13:53
Activity Group:	Compliance Monitoring
Activity Type:	Inspection/Evaluation
Activity Status:	Active

Region Code:	02
Programmatic ID:	AIR NY0000002620100004
Facility Registry ID:	110011751461
Air Operating Status Code:	OPR
Default Air Classification Code:	SMI
Air Program:	Title V Permits
Activity Date:	1999-08-30 00:00:00
Activity Status Date:	Not reported
Activity Group:	Compliance Monitoring
Activity Type:	Inspection/Evaluation
Activity Status:	Not reported

Region Code:	02
Programmatic ID:	AIR NY0000002620100004
Facility Registry ID:	110011751461
Air Operating Status Code:	OPR
Default Air Classification Code:	SMI
Air Program:	Title V Permits
Activity Date:	2004-06-15 00:00:00
Activity Status Date:	Not reported
Activity Group:	Compliance Monitoring
Activity Type:	Inspection/Evaluation
Activity Status:	Not reported

Region Code:	02
Programmatic ID:	AIR NY0000002620100004
Facility Registry ID:	110011751461
Air Operating Status Code:	OPR
Default Air Classification Code:	SMI
Air Program:	Title V Permits
Activity Date:	2004-11-04 00:00:00
Activity Status Date:	Not reported
Activity Group:	Compliance Monitoring
Activity Type:	Inspection/Evaluation
Activity Status:	Not reported

Region Code:	02
Programmatic ID:	AIR NY0000002620100004
Facility Registry ID:	110011751461
Air Operating Status Code:	OPR
Default Air Classification Code:	SMI
Air Program:	Title V Permits
Activity Date:	2005-01-21 00:00:00
Activity Status Date:	Not reported
Activity Group:	Compliance Monitoring
Activity Type:	Inspection/Evaluation
Activity Status:	Not reported

Region Code:	02
Programmatic ID:	AIR NY0000002620100004
Facility Registry ID:	110011751461

NYC-TA 207TH STREET OVERHAUL SHOP (Continued) **1000136838**

Air Operating Status Code: OPR
Default Air Classification Code: SMI
Air Program: Title V Permits
Activity Date: 2005-05-02 00:00:00
Activity Status Date: Not reported
Activity Group: Compliance Monitoring
Activity Type: Inspection/Evaluation
Activity Status: Not reported

Region Code: 02
Programmatic ID: AIR NY0000002620100004
Facility Registry ID: 110011751461
Air Operating Status Code: OPR
Default Air Classification Code: SMI
Air Program: Title V Permits
Activity Date: 2005-11-01 00:00:00
Activity Status Date: Not reported
Activity Group: Compliance Monitoring
Activity Type: Inspection/Evaluation
Activity Status: Not reported

Region Code: 02
Programmatic ID: AIR NY0000002620100004
Facility Registry ID: 110011751461
Air Operating Status Code: OPR
Default Air Classification Code: SMI
Air Program: Title V Permits
Activity Date: 2006-04-24 00:00:00
Activity Status Date: Not reported
Activity Group: Compliance Monitoring
Activity Type: Inspection/Evaluation
Activity Status: Not reported

Region Code: 02
Programmatic ID: AIR NY0000002620100004
Facility Registry ID: 110011751461
Air Operating Status Code: OPR
Default Air Classification Code: SMI
Air Program: Title V Permits
Activity Date: 2006-10-24 00:00:00
Activity Status Date: Not reported
Activity Group: Compliance Monitoring
Activity Type: Inspection/Evaluation
Activity Status: Not reported

Region Code: 02
Programmatic ID: AIR NY0000002620100004
Facility Registry ID: 110011751461
Air Operating Status Code: OPR
Default Air Classification Code: SMI
Air Program: Title V Permits
Activity Date: 2007-05-01 00:00:00
Activity Status Date: Not reported
Activity Group: Compliance Monitoring
Activity Type: Inspection/Evaluation
Activity Status: Not reported

NYC-TA 207TH STREET OVERHAUL SHOP (Continued) **1000136838**

Region Code:	02
Programmatic ID:	AIR NY0000002620100004
Facility Registry ID:	110011751461
Air Operating Status Code:	OPR
Default Air Classification Code:	SMI
Air Program:	Title V Permits
Activity Date:	2007-06-22 00:00:00
Activity Status Date:	Not reported
Activity Group:	Compliance Monitoring
Activity Type:	Inspection/Evaluation
Activity Status:	Not reported

Region Code:	02
Programmatic ID:	AIR NY0000002620100004
Facility Registry ID:	110011751461
Air Operating Status Code:	OPR
Default Air Classification Code:	SMI
Air Program:	Title V Permits
Activity Date:	2007-11-07 00:00:00
Activity Status Date:	Not reported
Activity Group:	Compliance Monitoring
Activity Type:	Inspection/Evaluation
Activity Status:	Not reported

Region Code:	02
Programmatic ID:	AIR NY0000002620100004
Facility Registry ID:	110011751461
Air Operating Status Code:	OPR
Default Air Classification Code:	SMI
Air Program:	Title V Permits
Activity Date:	2008-05-05 00:00:00
Activity Status Date:	Not reported
Activity Group:	Compliance Monitoring
Activity Type:	Inspection/Evaluation
Activity Status:	Not reported

Region Code:	02
Programmatic ID:	AIR NY0000002620100004
Facility Registry ID:	110011751461
Air Operating Status Code:	OPR
Default Air Classification Code:	SMI
Air Program:	Title V Permits
Activity Date:	2008-10-28 00:00:00
Activity Status Date:	Not reported
Activity Group:	Compliance Monitoring
Activity Type:	Inspection/Evaluation
Activity Status:	Not reported

Region Code:	02
Programmatic ID:	AIR NY0000002620100004
Facility Registry ID:	110011751461
Air Operating Status Code:	OPR
Default Air Classification Code:	SMI
Air Program:	Title V Permits
Activity Date:	2009-03-20 00:00:00
Activity Status Date:	Not reported
Activity Group:	Compliance Monitoring

NYC-TA 207TH STREET OVERHAUL SHOP (Continued) **1000136838**

Activity Type:	Inspection/Evaluation
Activity Status:	Not reported

Region Code:	02
Programmatic ID:	AIR NY0000002620100004
Facility Registry ID:	110011751461
Air Operating Status Code:	OPR
Default Air Classification Code:	SMI
Air Program:	Title V Permits
Activity Date:	2009-04-24 00:00:00
Activity Status Date:	Not reported
Activity Group:	Compliance Monitoring
Activity Type:	Inspection/Evaluation
Activity Status:	Not reported

Region Code:	02
Programmatic ID:	AIR NY0000002620100004
Facility Registry ID:	110011751461
Air Operating Status Code:	OPR
Default Air Classification Code:	SMI
Air Program:	Title V Permits
Activity Date:	2009-10-30 00:00:00
Activity Status Date:	Not reported
Activity Group:	Compliance Monitoring
Activity Type:	Inspection/Evaluation
Activity Status:	Not reported

Region Code:	02
Programmatic ID:	AIR NY0000002620100004
Facility Registry ID:	110011751461
Air Operating Status Code:	OPR
Default Air Classification Code:	SMI
Air Program:	Title V Permits
Activity Date:	2010-05-07 00:00:00
Activity Status Date:	Not reported
Activity Group:	Compliance Monitoring
Activity Type:	Inspection/Evaluation
Activity Status:	Not reported

Region Code:	02
Programmatic ID:	AIR NY0000002620100004
Facility Registry ID:	110011751461
Air Operating Status Code:	OPR
Default Air Classification Code:	SMI
Air Program:	Title V Permits
Activity Date:	2010-10-25 00:00:00
Activity Status Date:	Not reported
Activity Group:	Compliance Monitoring
Activity Type:	Inspection/Evaluation
Activity Status:	Not reported

Region Code:	02
Programmatic ID:	AIR NY0000002620100004
Facility Registry ID:	110011751461
Air Operating Status Code:	OPR
Default Air Classification Code:	SMI
Air Program:	Title V Permits

NYC-TA 207TH STREET OVERHAUL SHOP (Continued) **1000136838**

Activity Date:	2011-03-23 00:00:00
Activity Status Date:	Not reported
Activity Group:	Compliance Monitoring
Activity Type:	Inspection/Evaluation
Activity Status:	Not reported

Region Code:	02
Programmatic ID:	AIR NY0000002620100004
Facility Registry ID:	110011751461
Air Operating Status Code:	OPR
Default Air Classification Code:	SMI
Air Program:	Title V Permits
Activity Date:	2011-04-29 00:00:00
Activity Status Date:	Not reported
Activity Group:	Compliance Monitoring
Activity Type:	Inspection/Evaluation
Activity Status:	Not reported

Region Code:	02
Programmatic ID:	AIR NY0000002620100004
Facility Registry ID:	110011751461
Air Operating Status Code:	OPR
Default Air Classification Code:	SMI
Air Program:	Title V Permits
Activity Date:	2011-10-27 00:00:00
Activity Status Date:	Not reported
Activity Group:	Compliance Monitoring
Activity Type:	Inspection/Evaluation
Activity Status:	Not reported

Region Code:	02
Programmatic ID:	AIR NY0000002620100004
Facility Registry ID:	110011751461
Air Operating Status Code:	OPR
Default Air Classification Code:	SMI
Air Program:	Title V Permits
Activity Date:	2012-05-07 00:00:00
Activity Status Date:	Not reported
Activity Group:	Compliance Monitoring
Activity Type:	Inspection/Evaluation
Activity Status:	Not reported

Region Code:	02
Programmatic ID:	AIR NY0000002620100004
Facility Registry ID:	110011751461
Air Operating Status Code:	OPR
Default Air Classification Code:	SMI
Air Program:	Title V Permits
Activity Date:	2012-11-23 00:00:00
Activity Status Date:	Not reported
Activity Group:	Compliance Monitoring
Activity Type:	Inspection/Evaluation
Activity Status:	Not reported

Region Code:	02
Programmatic ID:	AIR NY0000002620100004
Facility Registry ID:	110011751461

NYC-TA 207TH STREET OVERHAUL SHOP (Continued) **1000136838**

Air Operating Status Code:	OPR
Default Air Classification Code:	SMI
Air Program:	Title V Permits
Activity Date:	2013-04-03 00:00:00
Activity Status Date:	Not reported
Activity Group:	Compliance Monitoring
Activity Type:	Inspection/Evaluation
Activity Status:	Not reported

Region Code:	02
Programmatic ID:	AIR NY0000002620100004
Facility Registry ID:	110011751461
Air Operating Status Code:	OPR
Default Air Classification Code:	SMI
Air Program:	Title V Permits
Activity Date:	2013-05-06 00:00:00
Activity Status Date:	Not reported
Activity Group:	Compliance Monitoring
Activity Type:	Inspection/Evaluation
Activity Status:	Not reported

Region Code:	02
Programmatic ID:	AIR NY0000002620100004
Facility Registry ID:	110011751461
Air Operating Status Code:	OPR
Default Air Classification Code:	SMI
Air Program:	Title V Permits
Activity Date:	2013-10-29 00:00:00
Activity Status Date:	Not reported
Activity Group:	Compliance Monitoring
Activity Type:	Inspection/Evaluation
Activity Status:	Not reported

FINDS:
Registry ID: 110011751461

Click Here:

Environmental Interest/Information System:
AFS (Aerometric Information Retrieval System (AIRS) Facility Subsystem) replaces the former Compliance Data System (CDS), the National Emission Data System (NEDS), and the Storage and Retrieval of Aerometric Data (SAROAD). AIRS is the national repository for information concerning airborne pollution in the United States. AFS is used to track emissions and compliance data from industrial plants. AFS data are utilized by states to prepare State Implementation Plans to comply with regulatory programs and by EPA as an input for the estimation of total national emissions. AFS is undergoing a major redesign to support facility operating permits required under Title V of the Clean Air Act.
NCDB (National Compliance Data Base) supports implementation of the Federal Insecticide, Fungicide, and Rodenticide Act (FIFRA) and the Toxic Substances Control Act (TSCA). The system tracks inspections in regions and states with cooperative agreements, enforcement actions, and settlements.
AIR SYNTHETIC MINOR

NYC-TA 207TH STREET OVERHAUL SHOP (Continued) **1000136838**

COMPLIANCE AND EMISSIONS REPORTING
RCRAInfo is a national information system that supports the Resource Conservation and Recovery Act (RCRA) program through the tracking of events and activities related to facilities that generate, transport, and treat, store, or dispose of hazardous waste. RCRAInfo allows RCRA program staff to track the notification, permit, compliance, and corrective action activities required under RCRA.
FIS (New York - Facility Information System) is New York's Department of Environmental Conservation (DEC) information system for tracking environmental facility information found across the State.
HAZARDOUS WASTE BIENNIAL REPORTER
AIR MINOR

Click this hyperlink while viewing on your computer to access additional FINDS: detail in the EDR Site Report.

ECHO:

Envid:	1000136838
Registry ID:	110011751461
DFR URL:	http://echo.epa.gov/detailed-facility-report?fid=110011751461
Name:	NYC-TA 207TH STREET OVERHAUL SHOP
Address:	3961 10TH AVENUE
City,State,Zip:	NEW YORK, NY 10034

NJ MANIFEST:

EPA Id:	NYD980646335
Mail Address:	370 JAY ST RM 809
Mail City/State/Zip:	BROOKLYN 11201
Facility Phone:	7183304581
Emergency Phone:	Not reported
Contact:	Not reported
Comments:	Not reported
SIC Code:	Not reported
County:	00
Municipal:	00
Previous EPA Id:	NYT370011363
Gen Flag:	X
Trans Flag:	Not reported
TSDF Flag:	Not reported
Name Change:	Not reported
Date Change:	Not reported

Manifest:

Manifest Number:	014162457JJK
EPA ID:	NYD980646335
Date Shipped:	9/10/2015
TSDF EPA ID:	NJD002200046
Transporter EPA ID:	NJ0000027193
Transporter 2 EPA ID:	Not reported
Transporter 3 EPA ID:	Not reported
Transporter 4 EPA ID:	Not reported
Transporter 5 EPA ID:	Not reported
Transporter 6 EPA ID:	Not reported
Transporter 7 EPA ID:	Not reported
Transporter 8 EPA ID:	Not reported
Transporter 9 EPA ID:	Not reported
Transporter 10 EPA ID:	Not reported
Date Trans1 Transported Waste:	Not reported

NYC-TA 207TH STREET OVERHAUL SHOP (Continued) **1000136838**

Date Trans2 Transported Waste:	Not reported
Date Trans3 Transported Waste:	Not reported
Date Trans4 Transported Waste:	Not reported
Date Trans5 Transported Waste:	Not reported
Date Trans6 Transported Waste:	Not reported
Date Trans7 Transported Waste:	Not reported
Date Trans8 Transported Waste:	Not reported
Date Trans9 Transported Waste:	Not reported
Date Trans10 Transported Waste:	Not reported
Date TSDF Received Waste:	Not reported
TSDF EPA Facility Name:	Not reported
QTY Units:	Not reported
Transporter SEQ ID:	Not reported
Transporter-1 Date:	Not reported
Waste SEQ ID:	Not reported
Waste Type Code 2:	Not reported
Waste Type Code 3:	Not reported
Waste Type Code 4:	Not reported
Waste Type Code 5:	Not reported
Waste Type Code 6:	Not reported
Date Accepted:	Not reported
Manifest Discrepancy Type:	Not reported
Data Entry Number:	Not reported
Was Load Rejected:	BROOKLYN 11201
Reason Load Was Rejected:	Not reported

Manifest Number:	013244924JJK
EPA ID:	NYD980646335
Date Shipped:	7/9/2015
TSDF EPA ID:	NJD002200046
Transporter EPA ID:	NJ0000027193
Transporter 2 EPA ID:	Not reported
Transporter 3 EPA ID:	Not reported
Transporter 4 EPA ID:	Not reported
Transporter 5 EPA ID:	Not reported
Transporter 6 EPA ID:	Not reported
Transporter 7 EPA ID:	Not reported
Transporter 8 EPA ID:	Not reported
Transporter 9 EPA ID:	Not reported
Transporter 10 EPA ID:	Not reported
Date Trans1 Transported Waste:	Not reported
Date Trans2 Transported Waste:	Not reported
Date Trans3 Transported Waste:	Not reported
Date Trans4 Transported Waste:	Not reported
Date Trans5 Transported Waste:	Not reported
Date Trans6 Transported Waste:	Not reported
Date Trans7 Transported Waste:	Not reported
Date Trans8 Transported Waste:	Not reported
Date Trans9 Transported Waste:	Not reported
Date Trans10 Transported Waste:	Not reported
Date TSDF Received Waste:	Not reported
TSDF EPA Facility Name:	Not reported
QTY Units:	Not reported
Transporter SEQ ID:	Not reported
Transporter-1 Date:	Not reported
Waste SEQ ID:	Not reported
Waste Type Code 2:	Not reported

NYC-TA 207TH STREET OVERHAUL SHOP (Continued) **1000136838**

Waste Type Code 3:	Not reported
Waste Type Code 4:	Not reported
Waste Type Code 5:	Not reported
Waste Type Code 6:	Not reported
Date Accepted:	Not reported
Manifest Discrepancy Type:	Not reported
Data Entry Number:	Not reported
Was Load Rejected:	BROOKLYN 11201
Reason Load Was Rejected:	Not reported

Manifest Number:	NJA5075170
EPA ID:	NYD980646335
Date Shipped:	04/19/2004
TSDF EPA ID:	NJD002200046
Transporter EPA ID:	NJ0000027193
Transporter 2 EPA ID:	Not reported
Transporter 3 EPA ID:	Not reported
Transporter 4 EPA ID:	Not reported
Transporter 5 EPA ID:	Not reported
Transporter 6 EPA ID:	Not reported
Transporter 7 EPA ID:	Not reported
Transporter 8 EPA ID:	Not reported
Transporter 9 EPA ID:	Not reported
Transporter 10 EPA ID:	Not reported
Date Trans1 Transported Waste:	04/19/2004
Date Trans2 Transported Waste:	Not reported
Date Trans3 Transported Waste:	Not reported
Date Trans4 Transported Waste:	Not reported
Date Trans5 Transported Waste:	Not reported
Date Trans6 Transported Waste:	Not reported
Date Trans7 Transported Waste:	Not reported
Date Trans8 Transported Waste:	Not reported
Date Trans9 Transported Waste:	Not reported
Date Trans10 Transported Waste:	Not reported
Date TSDF Received Waste:	04/19/2004
TSDF EPA Facility Name:	Not reported
QTY Units:	Not reported
Transporter SEQ ID:	Not reported
Transporter-1 Date:	Not reported
Waste SEQ ID:	Not reported
Waste Type Code 2:	Not reported
Waste Type Code 3:	Not reported
Waste Type Code 4:	Not reported
Waste Type Code 5:	Not reported
Waste Type Code 6:	Not reported
Date Accepted:	Not reported
Manifest Discrepancy Type:	Not reported
Data Entry Number:	05100422
Was Load Rejected:	BROOKLYN 11201
Reason Load Was Rejected:	Not reported

Manifest Number:	NJA5082710
EPA ID:	NYD980646335
Date Shipped:	07/22/2004
TSDF EPA ID:	NJD002200046
Transporter EPA ID:	NJ0000027193
Transporter 2 EPA ID:	Not reported

NYC-TA 207TH STREET OVERHAUL SHOP (Continued) **1000136838**

Transporter 3 EPA ID:	Not reported
Transporter 4 EPA ID:	Not reported
Transporter 5 EPA ID:	Not reported
Transporter 6 EPA ID:	Not reported
Transporter 7 EPA ID:	Not reported
Transporter 8 EPA ID:	Not reported
Transporter 9 EPA ID:	Not reported
Transporter 10 EPA ID:	Not reported
Date Trans1 Transported Waste:	07/22/2004
Date Trans2 Transported Waste:	Not reported
Date Trans3 Transported Waste:	Not reported
Date Trans4 Transported Waste:	Not reported
Date Trans5 Transported Waste:	Not reported
Date Trans6 Transported Waste:	Not reported
Date Trans7 Transported Waste:	Not reported
Date Trans8 Transported Waste:	Not reported
Date Trans9 Transported Waste:	Not reported
Date Trans10 Transported Waste:	Not reported
Date TSDF Received Waste:	07/22/2004
TSDF EPA Facility Name:	Not reported
QTY Units:	Not reported
Transporter SEQ ID:	Not reported
Transporter-1 Date:	Not reported
Waste SEQ ID:	Not reported
Waste Type Code 2:	Not reported
Waste Type Code 3:	Not reported
Waste Type Code 4:	Not reported
Waste Type Code 5:	Not reported
Waste Type Code 6:	Not reported
Date Accepted:	Not reported
Manifest Discrepancy Type:	Not reported
Data Entry Number:	08180421
Was Load Rejected:	BROOKLYN 11201
Reason Load Was Rejected:	Not reported

Manifest Number:	008922695JJK
EPA ID:	NYD980646335
Date Shipped:	3/2/2012
TSDF EPA ID:	NJD002200046
Transporter EPA ID:	NJ0000027193
Transporter 2 EPA ID:	Not reported
Transporter 3 EPA ID:	Not reported
Transporter 4 EPA ID:	Not reported
Transporter 5 EPA ID:	Not reported
Transporter 6 EPA ID:	Not reported
Transporter 7 EPA ID:	Not reported
Transporter 8 EPA ID:	Not reported
Transporter 9 EPA ID:	Not reported
Transporter 10 EPA ID:	Not reported
Date Trans1 Transported Waste:	Not reported
Date Trans2 Transported Waste:	Not reported
Date Trans3 Transported Waste:	Not reported
Date Trans4 Transported Waste:	Not reported
Date Trans5 Transported Waste:	Not reported
Date Trans6 Transported Waste:	Not reported
Date Trans7 Transported Waste:	Not reported
Date Trans8 Transported Waste:	Not reported

NYC-TA 207TH STREET OVERHAUL SHOP (Continued) **1000136838**

Date Trans9 Transported Waste:	Not reported
Date Trans10 Transported Waste:	Not reported
Date TSDF Received Waste:	Not reported
TSDF EPA Facility Name:	Not reported
QTY Units:	Not reported
Transporter SEQ ID:	Not reported
Transporter-1 Date:	Not reported
Waste SEQ ID:	Not reported
Waste Type Code 2:	Not reported
Waste Type Code 3:	Not reported
Waste Type Code 4:	Not reported
Waste Type Code 5:	Not reported
Waste Type Code 6:	Not reported
Date Accepted:	Not reported
Manifest Discrepancy Type:	Not reported
Data Entry Number:	Not reported
Was Load Rejected:	BROOKLYN 11201
Reason Load Was Rejected:	Not reported

Waste:

Manifest Year:	Not reported
Waste Code:	D002
Hand Code:	Not reported
Quantity:	55.00 gallons
Manifest Year:	Not reported
Waste Code:	D006 D011
Hand Code:	Not reported
Quantity:	55.00 gallons
Manifest Year:	Not reported
Waste Code:	D006 D008 D011
Hand Code:	Not reported
Quantity:	165.00 gallons
Manifest Year:	Not reported
Waste Code:	D002 D006 D008
Hand Code:	Not reported
Quantity:	55.00 gallons

Manifest Number:	001028819JJK
EPA ID:	NYD980646335
Date Shipped:	01/26/2009
TSDF EPA ID:	NJD002200046
Transporter EPA ID:	NJ0000027193
Transporter 2 EPA ID:	Not reported
Transporter 3 EPA ID:	Not reported
Transporter 4 EPA ID:	Not reported
Transporter 5 EPA ID:	Not reported
Transporter 6 EPA ID:	Not reported
Transporter 7 EPA ID:	Not reported
Transporter 8 EPA ID:	Not reported
Transporter 9 EPA ID:	Not reported
Transporter 10 EPA ID:	Not reported
Date Trans1 Transported Waste:	01/26/2009
Date Trans2 Transported Waste:	Not reported
Date Trans3 Transported Waste:	Not reported

NYC-TA 207TH STREET OVERHAUL SHOP (Continued) **1000136838**

Date Trans4 Transported Waste:	Not reported
Date Trans5 Transported Waste:	Not reported
Date Trans6 Transported Waste:	Not reported
Date Trans7 Transported Waste:	Not reported
Date Trans8 Transported Waste:	Not reported
Date Trans9 Transported Waste:	Not reported
Date Trans10 Transported Waste:	Not reported
Date TSDF Received Waste:	01/26/2009
TSDF EPA Facility Name:	Not reported
QTY Units:	Not reported
Transporter SEQ ID:	Not reported
Transporter-1 Date:	Not reported
Waste SEQ ID:	Not reported
Waste Type Code 2:	Not reported
Waste Type Code 3:	Not reported
Waste Type Code 4:	Not reported
Waste Type Code 5:	Not reported
Waste Type Code 6:	Not reported
Date Accepted:	Not reported
Manifest Discrepancy Type:	Not reported
Data Entry Number:	Not reported
Was Load Rejected:	BROOKLYN 11201
Reason Load Was Rejected:	Not reported

Waste:

Manifest Year:	Not reported
Waste Code:	D002
Hand Code:	H141
Quantity:	55 G

Manifest Number:	NJA5257419
EPA ID:	NYD980646335
Date Shipped:	06/20/2005
TSDF EPA ID:	NJD002200046
Transporter EPA ID:	NJ0000027193
Transporter 2 EPA ID:	Not reported
Transporter 3 EPA ID:	Not reported
Transporter 4 EPA ID:	Not reported
Transporter 5 EPA ID:	Not reported
Transporter 6 EPA ID:	Not reported
Transporter 7 EPA ID:	Not reported
Transporter 8 EPA ID:	Not reported
Transporter 9 EPA ID:	Not reported
Transporter 10 EPA ID:	Not reported
Date Trans1 Transported Waste:	06/20/2005
Date Trans2 Transported Waste:	Not reported
Date Trans3 Transported Waste:	Not reported
Date Trans4 Transported Waste:	Not reported
Date Trans5 Transported Waste:	Not reported
Date Trans6 Transported Waste:	Not reported
Date Trans7 Transported Waste:	Not reported
Date Trans8 Transported Waste:	Not reported
Date Trans9 Transported Waste:	Not reported
Date Trans10 Transported Waste:	Not reported
Date TSDF Received Waste:	06/20/2005
TSDF EPA Facility Name:	Not reported
QTY Units:	Not reported

NYC-TA 207TH STREET OVERHAUL SHOP (Continued) **1000136838**

Transporter SEQ ID:	Not reported
Transporter-1 Date:	Not reported
Waste SEQ ID:	Not reported
Waste Type Code 2:	Not reported
Waste Type Code 3:	Not reported
Waste Type Code 4:	Not reported
Waste Type Code 5:	Not reported
Waste Type Code 6:	Not reported
Date Accepted:	Not reported
Manifest Discrepancy Type:	Not reported
Data Entry Number:	07220521
Was Load Rejected:	BROOKLYN 11201
Reason Load Was Rejected:	Not reported

Manifest Number:	001057578GBF
EPA ID:	NYD980646335
Date Shipped:	12/09/2010
TSDF EPA ID:	NJD002200046
Transporter EPA ID:	NJ0000027193
Transporter 2 EPA ID:	Not reported
Transporter 3 EPA ID:	Not reported
Transporter 4 EPA ID:	Not reported
Transporter 5 EPA ID:	Not reported
Transporter 6 EPA ID:	Not reported
Transporter 7 EPA ID:	Not reported
Transporter 8 EPA ID:	Not reported
Transporter 9 EPA ID:	Not reported
Transporter 10 EPA ID:	Not reported
Date Trans1 Transported Waste:	12/09/2010
Date Trans2 Transported Waste:	Not reported
Date Trans3 Transported Waste:	Not reported
Date Trans4 Transported Waste:	Not reported
Date Trans5 Transported Waste:	Not reported
Date Trans6 Transported Waste:	Not reported
Date Trans7 Transported Waste:	Not reported
Date Trans8 Transported Waste:	Not reported
Date Trans9 Transported Waste:	Not reported
Date Trans10 Transported Waste:	Not reported
Date TSDF Received Waste:	12/10/2010
TSDF EPA Facility Name:	Not reported
QTY Units:	Not reported
Transporter SEQ ID:	Not reported
Transporter-1 Date:	Not reported
Waste SEQ ID:	Not reported
Waste Type Code 2:	Not reported
Waste Type Code 3:	Not reported
Waste Type Code 4:	Not reported
Waste Type Code 5:	Not reported
Waste Type Code 6:	Not reported
Date Accepted:	Not reported
Manifest Discrepancy Type:	Not reported
Data Entry Number:	Not reported
Was Load Rejected:	BROOKLYN 11201
Reason Load Was Rejected:	Not reported

Waste:

Manifest Year:	Not reported
Waste Code:	D001

NYC-TA 207TH STREET OVERHAUL SHOP (Continued) **1000136838**

Hand Code:	H061
Quantity:	55 G

Manifest Number:	001028615JJK
EPA ID:	NYD980646335
Date Shipped:	08/21/2008
TSDF EPA ID:	NJD002200046
Transporter EPA ID:	NJ0000027193
Transporter 2 EPA ID:	Not reported
Transporter 3 EPA ID:	Not reported
Transporter 4 EPA ID:	Not reported
Transporter 5 EPA ID:	Not reported
Transporter 6 EPA ID:	Not reported
Transporter 7 EPA ID:	Not reported
Transporter 8 EPA ID:	Not reported
Transporter 9 EPA ID:	Not reported
Transporter 10 EPA ID:	Not reported
Date Trans1 Transported Waste:	08/21/2008
Date Trans2 Transported Waste:	Not reported
Date Trans3 Transported Waste:	Not reported
Date Trans4 Transported Waste:	Not reported
Date Trans5 Transported Waste:	Not reported
Date Trans6 Transported Waste:	Not reported
Date Trans7 Transported Waste:	Not reported
Date Trans8 Transported Waste:	Not reported
Date Trans9 Transported Waste:	Not reported
Date Trans10 Transported Waste:	Not reported
Date TSDF Received Waste:	08/21/2008
TSDF EPA Facility Name:	Not reported
QTY Units:	Not reported
Transporter SEQ ID:	Not reported
Transporter-1 Date:	Not reported
Waste SEQ ID:	Not reported
Waste Type Code 2:	Not reported
Waste Type Code 3:	Not reported
Waste Type Code 4:	Not reported
Waste Type Code 5:	Not reported
Waste Type Code 6:	Not reported
Date Accepted:	Not reported
Manifest Discrepancy Type:	Not reported
Data Entry Number:	Not reported
Was Load Rejected:	BROOKLYN 11201
Reason Load Was Rejected:	Not reported

Waste:

Manifest Year:	Not reported
Waste Code:	D006
Hand Code:	H141
Quantity:	110 G

Manifest Number:	001033603JJK
EPA ID:	NYD980646335
Date Shipped:	08/09/2007
TSDF EPA ID:	NJD002200046
Transporter EPA ID:	NJ0000027193
Transporter 2 EPA ID:	Not reported

NYC-TA 207TH STREET OVERHAUL SHOP (Continued) **1000136838**

Transporter 3 EPA ID:	Not reported
Transporter 4 EPA ID:	Not reported
Transporter 5 EPA ID:	Not reported
Transporter 6 EPA ID:	Not reported
Transporter 7 EPA ID:	Not reported
Transporter 8 EPA ID:	Not reported
Transporter 9 EPA ID:	Not reported
Transporter 10 EPA ID:	Not reported
Date Trans1 Transported Waste:	08/09/2007
Date Trans2 Transported Waste:	Not reported
Date Trans3 Transported Waste:	Not reported
Date Trans4 Transported Waste:	Not reported
Date Trans5 Transported Waste:	Not reported
Date Trans6 Transported Waste:	Not reported
Date Trans7 Transported Waste:	Not reported
Date Trans8 Transported Waste:	Not reported
Date Trans9 Transported Waste:	Not reported
Date Trans10 Transported Waste:	Not reported
Date TSDF Received Waste:	08/09/2007
TSDF EPA Facility Name:	Not reported
QTY Units:	Not reported
Transporter SEQ ID:	Not reported
Transporter-1 Date:	Not reported
Waste SEQ ID:	Not reported
Waste Type Code 2:	Not reported
Waste Type Code 3:	Not reported
Waste Type Code 4:	Not reported
Waste Type Code 5:	Not reported
Waste Type Code 6:	Not reported
Date Accepted:	Not reported
Manifest Discrepancy Type:	Not reported
Data Entry Number:	Not reported
Was Load Rejected:	BROOKLYN 11201
Reason Load Was Rejected:	Not reported

Waste:

Manifest Year:	Not reported
Waste Code:	D001
Hand Code:	H14
Quantity:	5 P
Manifest Year:	Not reported
Waste Code:	D001
Hand Code:	H06
Quantity:	40 G
Manifest Year:	Not reported
Waste Code:	D001
Hand Code:	H14
Quantity:	5 G
Manifest Year:	Not reported
Waste Code:	D001
Hand Code:	H06
Quantity:	5 G
Manifest Year:	Not reported
Waste Code:	D018

NYC-TA 207TH STREET OVERHAUL SHOP (Continued) **1000136838**

Hand Code:	H14
Quantity:	192 P

Manifest Number:	008922480JJK
EPA ID:	NYD980646335
Date Shipped:	12/19/2013
TSDF EPA ID:	NJD002200046
Transporter EPA ID:	NJ0000027193
Transporter 2 EPA ID:	Not reported
Transporter 3 EPA ID:	Not reported
Transporter 4 EPA ID:	Not reported
Transporter 5 EPA ID:	Not reported
Transporter 6 EPA ID:	Not reported
Transporter 7 EPA ID:	Not reported
Transporter 8 EPA ID:	Not reported
Transporter 9 EPA ID:	Not reported
Transporter 10 EPA ID:	Not reported
Date Trans1 Transported Waste:	Not reported
Date Trans2 Transported Waste:	Not reported
Date Trans3 Transported Waste:	Not reported
Date Trans4 Transported Waste:	Not reported
Date Trans5 Transported Waste:	Not reported
Date Trans6 Transported Waste:	Not reported
Date Trans7 Transported Waste:	Not reported
Date Trans8 Transported Waste:	Not reported
Date Trans9 Transported Waste:	Not reported
Date Trans10 Transported Waste:	Not reported
Date TSDF Received Waste:	Not reported
TSDF EPA Facility Name:	Not reported
QTY Units:	Not reported
Transporter SEQ ID:	Not reported
Transporter-1 Date:	Not reported
Waste SEQ ID:	Not reported
Waste Type Code 2:	Not reported
Waste Type Code 3:	Not reported
Waste Type Code 4:	Not reported
Waste Type Code 5:	Not reported
Waste Type Code 6:	Not reported
Date Accepted:	Not reported
Manifest Discrepancy Type:	Not reported
Data Entry Number:	Not reported
Was Load Rejected:	BROOKLYN 11201
Reason Load Was Rejected:	Not reported

Waste:

Manifest Year:	Not reported
Waste Code:	D006 D010
Hand Code:	Not reported
Quantity:	55.00 gallons

Manifest Year:	Not reported
Waste Code:	D006
Hand Code:	Not reported
Quantity:	110.00 gallons

Manifest Number:	013244638JJK

NYC-TA 207TH STREET OVERHAUL SHOP (Continued) **1000136838**

EPA ID:	NYD980646335
Date Shipped:	5/19/2015
TSDF EPA ID:	NJD002200046
Transporter EPA ID:	NJ0000027193
Transporter 2 EPA ID:	Not reported
Transporter 3 EPA ID:	Not reported
Transporter 4 EPA ID:	Not reported
Transporter 5 EPA ID:	Not reported
Transporter 6 EPA ID:	Not reported
Transporter 7 EPA ID:	Not reported
Transporter 8 EPA ID:	Not reported
Transporter 9 EPA ID:	Not reported
Transporter 10 EPA ID:	Not reported
Date Trans1 Transported Waste:	Not reported
Date Trans2 Transported Waste:	Not reported
Date Trans3 Transported Waste:	Not reported
Date Trans4 Transported Waste:	Not reported
Date Trans5 Transported Waste:	Not reported
Date Trans6 Transported Waste:	Not reported
Date Trans7 Transported Waste:	Not reported
Date Trans8 Transported Waste:	Not reported
Date Trans9 Transported Waste:	Not reported
Date Trans10 Transported Waste:	Not reported
Date TSDF Received Waste:	Not reported
TSDF EPA Facility Name:	Not reported
QTY Units:	Not reported
Transporter SEQ ID:	Not reported
Transporter-1 Date:	Not reported
Waste SEQ ID:	Not reported
Waste Type Code 2:	Not reported
Waste Type Code 3:	Not reported
Waste Type Code 4:	Not reported
Waste Type Code 5:	Not reported
Waste Type Code 6:	Not reported
Date Accepted:	Not reported
Manifest Discrepancy Type:	Not reported
Data Entry Number:	Not reported
Was Load Rejected:	BROOKLYN 11201
Reason Load Was Rejected:	Not reported

Manifest Number:	003535177JJK
EPA ID:	NYD980646335
Date Shipped:	12/26/2007
TSDF EPA ID:	NJD002200046
Transporter EPA ID:	NJ0000027193
Transporter 2 EPA ID:	Not reported
Transporter 3 EPA ID:	Not reported
Transporter 4 EPA ID:	Not reported
Transporter 5 EPA ID:	Not reported
Transporter 6 EPA ID:	Not reported
Transporter 7 EPA ID:	Not reported
Transporter 8 EPA ID:	Not reported
Transporter 9 EPA ID:	Not reported
Transporter 10 EPA ID:	Not reported
Date Trans1 Transported Waste:	12/26/2007
Date Trans2 Transported Waste:	Not reported
Date Trans3 Transported Waste:	Not reported

NYC-TA 207TH STREET OVERHAUL SHOP (Continued) **1000136838**

Date Trans4 Transported Waste:	Not reported
Date Trans5 Transported Waste:	Not reported
Date Trans6 Transported Waste:	Not reported
Date Trans7 Transported Waste:	Not reported
Date Trans8 Transported Waste:	Not reported
Date Trans9 Transported Waste:	Not reported
Date Trans10 Transported Waste:	Not reported
Date TSDF Received Waste:	12/26/2007
TSDF EPA Facility Name:	Not reported
QTY Units:	Not reported
Transporter SEQ ID:	Not reported
Transporter-1 Date:	Not reported
Waste SEQ ID:	Not reported
Waste Type Code 2:	Not reported
Waste Type Code 3:	Not reported
Waste Type Code 4:	Not reported
Waste Type Code 5:	Not reported
Waste Type Code 6:	Not reported
Date Accepted:	Not reported
Manifest Discrepancy Type:	Not reported
Data Entry Number:	Not reported
Was Load Rejected:	BROOKLYN 11201
Reason Load Was Rejected:	Not reported

Manifest Number:	003636229JJK
EPA ID:	NYD980646335
Date Shipped:	12/2/2011
TSDF EPA ID:	NJD002200046
Transporter EPA ID:	NJ0000027193
Transporter 2 EPA ID:	Not reported
Transporter 3 EPA ID:	Not reported
Transporter 4 EPA ID:	Not reported
Transporter 5 EPA ID:	Not reported
Transporter 6 EPA ID:	Not reported
Transporter 7 EPA ID:	Not reported
Transporter 8 EPA ID:	Not reported
Transporter 9 EPA ID:	Not reported
Transporter 10 EPA ID:	Not reported
Date Trans1 Transported Waste:	Not reported
Date Trans2 Transported Waste:	Not reported
Date Trans3 Transported Waste:	Not reported
Date Trans4 Transported Waste:	Not reported
Date Trans5 Transported Waste:	Not reported
Date Trans6 Transported Waste:	Not reported
Date Trans7 Transported Waste:	Not reported
Date Trans8 Transported Waste:	Not reported
Date Trans9 Transported Waste:	Not reported
Date Trans10 Transported Waste:	Not reported
Date TSDF Received Waste:	Not reported
TSDF EPA Facility Name:	Not reported
QTY Units:	Not reported
Transporter SEQ ID:	Not reported
Transporter-1 Date:	Not reported
Waste SEQ ID:	Not reported
Waste Type Code 2:	Not reported
Waste Type Code 3:	Not reported
Waste Type Code 4:	Not reported

NYC-TA 207TH STREET OVERHAUL SHOP (Continued) **1000136838**

Waste Type Code 5:	Not reported
Waste Type Code 6:	Not reported
Date Accepted:	Not reported
Manifest Discrepancy Type:	Not reported
Data Entry Number:	Not reported
Was Load Rejected:	BROOKLYN 11201
Reason Load Was Rejected:	Not reported

Waste:

Manifest Year:	Not reported
Waste Code:	D006
Hand Code:	H111
Quantity:	1,200.00 Pounds
Manifest Year:	Not reported
Waste Code:	D006
Hand Code:	H141
Quantity:	110.00 gallons
Manifest Year:	Not reported
Waste Code:	D006
Hand Code:	H141
Quantity:	110.00 gallons

Manifest Number:	003534792JJK
EPA ID:	NYD980646335
Date Shipped:	6/14/2011
TSDF EPA ID:	NJD002200046
Transporter EPA ID:	NJ0000027193
Transporter 2 EPA ID:	Not reported
Transporter 3 EPA ID:	Not reported
Transporter 4 EPA ID:	Not reported
Transporter 5 EPA ID:	Not reported
Transporter 6 EPA ID:	Not reported
Transporter 7 EPA ID:	Not reported
Transporter 8 EPA ID:	Not reported
Transporter 9 EPA ID:	Not reported
Transporter 10 EPA ID:	Not reported
Date Trans1 Transported Waste:	Not reported
Date Trans2 Transported Waste:	Not reported
Date Trans3 Transported Waste:	Not reported
Date Trans4 Transported Waste:	Not reported
Date Trans5 Transported Waste:	Not reported
Date Trans6 Transported Waste:	Not reported
Date Trans7 Transported Waste:	Not reported
Date Trans8 Transported Waste:	Not reported
Date Trans9 Transported Waste:	Not reported
Date Trans10 Transported Waste:	Not reported
Date TSDF Received Waste:	Not reported
TSDF EPA Facility Name:	Not reported
QTY Units:	Not reported
Transporter SEQ ID:	Not reported
Transporter-1 Date:	Not reported
Waste SEQ ID:	Not reported
Waste Type Code 2:	Not reported
Waste Type Code 3:	Not reported
Waste Type Code 4:	Not reported

NYC-TA 207TH STREET OVERHAUL SHOP (Continued) **1000136838**

Waste Type Code 5:	Not reported
Waste Type Code 6:	Not reported
Date Accepted:	Not reported
Manifest Discrepancy Type:	Not reported
Data Entry Number:	Not reported
Was Load Rejected:	BROOKLYN 11201
Reason Load Was Rejected:	Not reported

Waste:

Manifest Year:	Not reported
Waste Code:	D009
Hand Code:	H141
Quantity:	120.00 Pounds
Manifest Year:	Not reported
Waste Code:	D006
Hand Code:	H111
Quantity:	1,250.00 Pounds
Manifest Year:	Not reported
Waste Code:	D009
Hand Code:	H141
Quantity:	120.00 Pounds

Manifest Number:	010914075JJK
EPA ID:	NYD980646335
Date Shipped:	1/22/2015
TSDF EPA ID:	NJD002200046
Transporter EPA ID:	NJ0000027193
Transporter 2 EPA ID:	Not reported
Transporter 3 EPA ID:	Not reported
Transporter 4 EPA ID:	Not reported
Transporter 5 EPA ID:	Not reported
Transporter 6 EPA ID:	Not reported
Transporter 7 EPA ID:	Not reported
Transporter 8 EPA ID:	Not reported
Transporter 9 EPA ID:	Not reported
Transporter 10 EPA ID:	Not reported
Date Trans1 Transported Waste:	Not reported
Date Trans2 Transported Waste:	Not reported
Date Trans3 Transported Waste:	Not reported
Date Trans4 Transported Waste:	Not reported
Date Trans5 Transported Waste:	Not reported
Date Trans6 Transported Waste:	Not reported
Date Trans7 Transported Waste:	Not reported
Date Trans8 Transported Waste:	Not reported
Date Trans9 Transported Waste:	Not reported
Date Trans10 Transported Waste:	Not reported
Date TSDF Received Waste:	Not reported
TSDF EPA Facility Name:	Not reported
QTY Units:	Not reported
Transporter SEQ ID:	Not reported
Transporter-1 Date:	Not reported
Waste SEQ ID:	Not reported
Waste Type Code 2:	Not reported
Waste Type Code 3:	Not reported
Waste Type Code 4:	Not reported

NYC-TA 207TH STREET OVERHAUL SHOP (Continued) **1000136838**

Waste Type Code 5:	Not reported
Waste Type Code 6:	Not reported
Date Accepted:	Not reported
Manifest Discrepancy Type:	Not reported
Data Entry Number:	Not reported
Was Load Rejected:	BROOKLYN 11201
Reason Load Was Rejected:	Not reported

Manifest Number:	NJA5209169
EPA ID:	NYD980646335
Date Shipped:	08/24/2004
TSDF EPA ID:	NJD002200046
Transporter EPA ID:	NJ0000027193
Transporter 2 EPA ID:	Not reported
Transporter 3 EPA ID:	Not reported
Transporter 4 EPA ID:	Not reported
Transporter 5 EPA ID:	Not reported
Transporter 6 EPA ID:	Not reported
Transporter 7 EPA ID:	Not reported
Transporter 8 EPA ID:	Not reported
Transporter 9 EPA ID:	Not reported
Transporter 10 EPA ID:	Not reported
Date Trans1 Transported Waste:	08/24/2004
Date Trans2 Transported Waste:	Not reported
Date Trans3 Transported Waste:	Not reported
Date Trans4 Transported Waste:	Not reported
Date Trans5 Transported Waste:	Not reported
Date Trans6 Transported Waste:	Not reported
Date Trans7 Transported Waste:	Not reported
Date Trans8 Transported Waste:	Not reported
Date Trans9 Transported Waste:	Not reported
Date Trans10 Transported Waste:	Not reported
Date TSDF Received Waste:	08/24/2004
TSDF EPA Facility Name:	Not reported
QTY Units:	Not reported
Transporter SEQ ID:	Not reported
Transporter-1 Date:	Not reported
Waste SEQ ID:	Not reported
Waste Type Code 2:	Not reported
Waste Type Code 3:	Not reported
Waste Type Code 4:	Not reported
Waste Type Code 5:	Not reported
Waste Type Code 6:	Not reported
Date Accepted:	Not reported
Manifest Discrepancy Type:	Not reported
Data Entry Number:	09200422
Was Load Rejected:	BROOKLYN 11201
Reason Load Was Rejected:	Not reported

Manifest Number:	010407083JJK
EPA ID:	NYD980646335
Date Shipped:	6/3/2013
TSDF EPA ID:	NJD002200046
Transporter EPA ID:	NJ0000027193
Transporter 2 EPA ID:	Not reported
Transporter 3 EPA ID:	Not reported
Transporter 4 EPA ID:	Not reported

NYC-TA 207TH STREET OVERHAUL SHOP (Continued) **1000136838**

Transporter 5 EPA ID:	Not reported
Transporter 6 EPA ID:	Not reported
Transporter 7 EPA ID:	Not reported
Transporter 8 EPA ID:	Not reported
Transporter 9 EPA ID:	Not reported
Transporter 10 EPA ID:	Not reported
Date Trans1 Transported Waste:	Not reported
Date Trans2 Transported Waste:	Not reported
Date Trans3 Transported Waste:	Not reported
Date Trans4 Transported Waste:	Not reported
Date Trans5 Transported Waste:	Not reported
Date Trans6 Transported Waste:	Not reported
Date Trans7 Transported Waste:	Not reported
Date Trans8 Transported Waste:	Not reported
Date Trans9 Transported Waste:	Not reported
Date Trans10 Transported Waste:	Not reported
Date TSDF Received Waste:	Not reported
TSDF EPA Facility Name:	Not reported
QTY Units:	Not reported
Transporter SEQ ID:	Not reported
Transporter-1 Date:	Not reported
Waste SEQ ID:	Not reported
Waste Type Code 2:	Not reported
Waste Type Code 3:	Not reported
Waste Type Code 4:	Not reported
Waste Type Code 5:	Not reported
Waste Type Code 6:	Not reported
Date Accepted:	Not reported
Manifest Discrepancy Type:	Not reported
Data Entry Number:	Not reported
Was Load Rejected:	BROOKLYN 11201
Reason Load Was Rejected:	Not reported

Waste:

Manifest Year:	Not reported
Waste Code:	D006 D008
Hand Code:	Not reported
Quantity:	642.00 kilograms

Manifest Number:	010407176JJK
EPA ID:	NYD980646335
Date Shipped:	6/14/2013
TSDF EPA ID:	NJD002200046
Transporter EPA ID:	NJ0000027193
Transporter 2 EPA ID:	Not reported
Transporter 3 EPA ID:	Not reported
Transporter 4 EPA ID:	Not reported
Transporter 5 EPA ID:	Not reported
Transporter 6 EPA ID:	Not reported
Transporter 7 EPA ID:	Not reported
Transporter 8 EPA ID:	Not reported
Transporter 9 EPA ID:	Not reported
Transporter 10 EPA ID:	Not reported
Date Trans1 Transported Waste:	Not reported
Date Trans2 Transported Waste:	Not reported
Date Trans3 Transported Waste:	Not reported
Date Trans4 Transported Waste:	Not reported

NYC-TA 207TH STREET OVERHAUL SHOP (Continued) **1000136838**

Date Trans5 Transported Waste:	Not reported
Date Trans6 Transported Waste:	Not reported
Date Trans7 Transported Waste:	Not reported
Date Trans8 Transported Waste:	Not reported
Date Trans9 Transported Waste:	Not reported
Date Trans10 Transported Waste:	Not reported
Date TSDF Received Waste:	Not reported
TSDF EPA Facility Name:	Not reported
QTY Units:	Not reported
Transporter SEQ ID:	Not reported
Transporter-1 Date:	Not reported
Waste SEQ ID:	Not reported
Waste Type Code 2:	Not reported
Waste Type Code 3:	Not reported
Waste Type Code 4:	Not reported
Waste Type Code 5:	Not reported
Waste Type Code 6:	Not reported
Date Accepted:	Not reported
Manifest Discrepancy Type:	Not reported
Data Entry Number:	Not reported
Was Load Rejected:	BROOKLYN 11201
Reason Load Was Rejected:	Not reported

Waste:

Manifest Year:	Not reported
Waste Code:	D008
Hand Code:	Not reported
Quantity:	1,675.00 gallons

Manifest Number:	016114355JJK
EPA ID:	NYD980646335
Date Shipped:	2/7/2017
TSDF EPA ID:	NJD002200046
Transporter EPA ID:	NJ0000027193
Transporter 2 EPA ID:	Not reported
Transporter 3 EPA ID:	Not reported
Transporter 4 EPA ID:	Not reported
Transporter 5 EPA ID:	Not reported
Transporter 6 EPA ID:	Not reported
Transporter 7 EPA ID:	Not reported
Transporter 8 EPA ID:	Not reported
Transporter 9 EPA ID:	Not reported
Transporter 10 EPA ID:	Not reported
Date Trans1 Transported Waste:	Not reported
Date Trans2 Transported Waste:	Not reported
Date Trans3 Transported Waste:	Not reported
Date Trans4 Transported Waste:	Not reported
Date Trans5 Transported Waste:	Not reported
Date Trans6 Transported Waste:	Not reported
Date Trans7 Transported Waste:	Not reported
Date Trans8 Transported Waste:	Not reported
Date Trans9 Transported Waste:	Not reported
Date Trans10 Transported Waste:	Not reported
Date TSDF Received Waste:	Not reported
TSDF EPA Facility Name:	Not reported
QTY Units:	Not reported
Transporter SEQ ID:	Not reported

NYC-TA 207TH STREET OVERHAUL SHOP (Continued) **1000136838**

Transporter-1 Date:	Not reported
Waste SEQ ID:	Not reported
Waste Type Code 2:	Not reported
Waste Type Code 3:	Not reported
Waste Type Code 4:	Not reported
Waste Type Code 5:	Not reported
Waste Type Code 6:	Not reported
Date Accepted:	Not reported
Manifest Discrepancy Type:	Not reported
Data Entry Number:	Not reported
Was Load Rejected:	BROOKLYN 11201
Reason Load Was Rejected:	Not reported

Y368 **3961 TENTH AVE/SHELL SERV** **NY LTANKS** **S104275502**
SSW **3961 TENTH AVE** **N/A**
1/8-1/4 **NEW YORK CITY, NY**
0.203 mi.
1071 ft. **Site 8 of 19 in cluster Y**

Relative:
Lower

Actual:
19 ft.

LTANKS:

Name:	3961 TENTH AVE/SHELL SERV
Address:	3961 TENTH AVE
City,State,Zip:	NEW YORK CITY, NY
Spill Number/Closed Date:	8708221 / 1995-06-27
Facility ID:	8708221
Site ID:	169694
Spill Date:	1987-12-22
Spill Cause:	Tank Test Failure
Spill Source:	Gasoline Station or other PBS Facility
Spill Class:	A3
Cleanup Ceased:	1995-06-27
SWIS:	3101
Investigator:	MMMULQUE
Referred To:	Not reported
Reported to Dept:	1987-12-22
CID:	Not reported
Water Affected:	Not reported
Spill Notifier:	Tank Tester
Last Inspection:	Not reported
Recommended Penalty:	False
Meets Standard:	True
UST Involvement:	True
Remediation Phase:	0
Date Entered In Computer:	1988-03-31
Spill Record Last Update:	1995-06-28
Spiller Name:	Not reported
Spiller Company:	SHELL SERVICE STATION
Spiller Address:	3961 TENTH AVE
Spiller County:	001
Spiller Contact:	Not reported
Spiller Phone:	Not reported
Spiller Extention:	Not reported
DEC Region:	2
DER Facility ID:	142861
DEC Memo:	"Prior to Sept, 2004 data translation this spill Lead_DEC Field was MULQUEEN / / : WAS A TOMASELLO SPILL. REASSIGNED 4/18/95 TO MULQUEEN. SHELL ADDRESSING SITE PROBLEM SEE FILE. SEE ALSO 93-01145. 06/27/95:

3961 TENTH AVE/SHELL SERV (Continued) **S104275502**

Remarks: WAS TOMASELLO SPILL,REASSIGNED 4/18/95 TO MULQUEEN. SHELL ADDRESSING SITE PROBLEM SEE FILE. SEE ALSO 93-01145. "
"(3) 4K TANKS FAILED, 1ST SUPER UNLEADED WITH LEAK RATE OF 1.0GPH, 2ND REGULAR UNLEADED WITH LEAK RATE OF 4GPH, 3RD REGULAR GASOLINE FAILED WITH A LEAK RATE OF 1.0GPH. SEE ALSO 9301145."

All TTF:

Facility ID:	8708221
Spill Number:	8708221
Spill Tank Test:	1532779
Site ID:	169694
Tank Number:	Not reported
Tank Size:	0
Material:	0009
EPA UST:	Not reported
UST:	Not reported
Cause:	Not reported
Source:	Not reported
Test Method:	00
Test Method 2:	Unknown
Leak Rate:	.00
Gross Fail:	Not reported
Modified By:	Spills
Last Modified Date:	Not reported

All Materials:

Site ID:	169694
Operable Unit ID:	913744
Operable Unit:	01
Material ID:	463616
Material Code:	0009
Material Name:	gasoline
Case No.:	Not reported
Material FA:	Petroleum
Quantity:	-1.00
Units:	Not reported
Recovered:	.00
Oxygenate:	Not reported

Y369 SSW 1/8-1/4 0.203 mi. 1071 ft. **NYCTA 207TH STREET OVERHAUL SHOP** **NY AST** **A100300661**
3961 TENTH AVENUE **N/A**
NEW YORK, NY 10034

Site 9 of 19 in cluster Y

Relative: Lower
Actual: 19 ft.

AST:

Name:	NYCTA 207TH STREET OVERHAUL SHOP
Address:	3961 TENTH AVENUE
City,State,Zip:	NEW YORK, NY 10034
Region:	STATE
DEC Region:	2
Site Status:	Active
Facility Id:	2-189960
Program Type:	PBS
UTM X:	591304.29766
UTM Y:	4524580.09335
Expiration Date:	10/15/2022

NYCTA 207TH STREET OVERHAUL SHOP (Continued) **A100300661**

Site Type: Trucking/Transportation/Fleet Operation

Affiliation Records:

Site Id: 5834
Affiliation Type: Facility Owner
Company Name: NYC TRANSIT AUTHORITY
Contact Type: MANAGER ENV. PROTECTION
Contact Name: CARLTON LAWRENCE
Address1: 2 BROADWAY
Address2: Not reported
City: NEW YORK
State: NY
Zip Code: 10004
Country Code: 001
Phone: (646) 252-5777
EMail: Not reported
Fax Number: Not reported
Modified By: DAFRANCI
Date Last Modified: 2019-08-15

Site Id: 5834
Affiliation Type: Mail Contact
Company Name: NYC TRANSIT AUTHORITY
Contact Type: MANAGER, ENV. COMPLIANCE
Contact Name: CARLTON LAWRENCE
Address1: 2 BROADWAY
Address2: 27TH FLOOR
City: NEW YORK
State: NY
Zip Code: 10004
Country Code: 001
Phone: (646) 252-5777
EMail: CARLTON.LAWRENCE@NYCT.COM
Fax Number: Not reported
Modified By: DAFRANCI
Date Last Modified: 2019-08-15

Site Id: 5834
Affiliation Type: Facility Operator
Company Name: NYCTA 207TH STREET OVERHAUL SHOP
Contact Type: Not reported
Contact Name: NYC TRANSIT AUTHORITY
Address1: Not reported
Address2: Not reported
City: Not reported
State: NN
Zip Code: Not reported
Country Code: 001
Phone: (212) 544-3112
EMail: Not reported
Fax Number: Not reported
Modified By: NRLOMBAR
Date Last Modified: 2007-02-22

Site Id: 5834
Affiliation Type: Emergency Contact
Company Name: NYC TRANSIT AUTHORITY
Contact Type: Not reported

NYCTA 207TH STREET OVERHAUL SHOP (Continued) **A100300661**

Contact Name:	OFFICE OF SAFETY SYSTEMS
Address1:	Not reported
Address2:	Not reported
City:	Not reported
State:	NN
Zip Code:	Not reported
Country Code:	999
Phone:	(646) 252-5777
EMail:	Not reported
Fax Number:	Not reported
Modified By:	ACDANIEL
Date Last Modified:	2017-11-08

Tank Info:

Tank Number:	006
Tank Id:	6492
Material Code:	0001
Common Name of Substance:	#2 Fuel Oil (On-Site Consumption)

Equipment Records:

F00 - Pipe External Protection - None
J01 - Dispenser - Pressurized Dispenser
B00 - Tank External Protection - None
C00 - Pipe Location - No Piping
H00 - Tank Leak Detection - None
I00 - Overfill - None
D01 - Pipe Type - Steel/Carbon Steel/Iron
A00 - Tank Internal Protection - None
G00 - Tank Secondary Containment - None

Tank Location:	Aboveground - contact with soil.... Tank bottom rests on soil, allowing no visual inspection.
Tank Type:	Steel/Carbon Steel/Iron
Tank Status:	Closed - Removed
Pipe Model:	Not reported
Install Date:	Not reported
Capacity Gallons:	275
Tightness Test Method:	NN
Date Test:	Not reported
Next Test Date:	Not reported
Date Tank Closed:	Not reported
Register:	True
Modified By:	TRANSLAT
Last Modified:	04/14/2017
Material Name:	#2 fuel oil (on-site consumption)

Tank Number:	207-10
Tank Id:	280285

Equipment Records:

F00 - Pipe External Protection - None
L09 - Piping Leak Detection - Exempt Suction Piping
E00 - Piping Secondary Containment - None
K00 - Spill Prevention - None
D01 - Pipe Type - Steel/Carbon Steel/Iron
G10 - Tank Secondary Containment - Impervious Underlayment

NYCTA 207TH STREET OVERHAUL SHOP (Continued) **A100300661**

	A00 - Tank Internal Protection - None
	B01 - Tank External Protection - Painted/Asphalt Coating
	I04 - Overfill - Product Level Gauge (A/G)
	C01 - Pipe Location - Aboveground
	J04 - Dispenser - On Site Heating System (Suction)
	H06 - Tank Leak Detection - Impervious Barrier/Concrete Pad (A/G)
Tank Location:	Aboveground - on saddles, legs, racks, etc.... Tank bottom is elevated above grade or tank pad, allowing visual inspection.
Tank Type:	Steel/Carbon Steel/Iron
Tank Status:	In Service
Pipe Model:	Not reported
Install Date:	03/14/2018
Capacity Gallons:	60
Tightness Test Method:	-
Date Test:	Not reported
Next Test Date:	Not reported
Date Tank Closed:	Not reported
Register:	True
Modified By:	DAFRANCI
Last Modified:	04/02/2019
Material Name:	#2 fuel oil (on-site consumption)

Tank Number:	207-3
Tank Id:	63896
Material Code:	0001
Common Name of Substance:	#2 Fuel Oil (On-Site Consumption)

Equipment Records:

	A00 - Tank Internal Protection - None
	B01 - Tank External Protection - Painted/Asphalt Coating
	D01 - Pipe Type - Steel/Carbon Steel/Iron
	K00 - Spill Prevention - None
	F00 - Pipe External Protection - None
	H06 - Tank Leak Detection - Impervious Barrier/Concrete Pad (A/G)
	J04 - Dispenser - On Site Heating System (Suction)
	C01 - Pipe Location - Aboveground
	I04 - Overfill - Product Level Gauge (A/G)
	E00 - Piping Secondary Containment - None
	L09 - Piping Leak Detection - Exempt Suction Piping
	G12 - Tank Secondary Containment - Double-Walled (AG only)
Tank Location:	Aboveground - on saddles, legs, racks, etc.... Tank bottom is elevated above grade or tank pad, allowing visual inspection.
Tank Type:	Steel/Carbon Steel/Iron
Tank Status:	Closed - Removed
Pipe Model:	Not reported
Install Date:	03/07/1999
Capacity Gallons:	400
Tightness Test Method:	-
Date Test:	Not reported
Next Test Date:	Not reported
Date Tank Closed:	06/18/2015
Register:	True
Modified By:	DAFRANCI
Last Modified:	04/02/2019
Material Name:	#2 fuel oil (on-site consumption)

NYCTA 207TH STREET OVERHAUL SHOP (Continued) **A100300661**

Tank Number:	207-4
Tank Id:	255286
Equipment Records:	
	C01 - Pipe Location - Aboveground
	E00 - Piping Secondary Containment - None
	I02 - Overfill - High Level Alarm
	K01 - Spill Prevention - Catch Basin
	J04 - Dispenser - On Site Heating System (Suction)
	L09 - Piping Leak Detection - Exempt Suction Piping
	A00 - Tank Internal Protection - None
	B01 - Tank External Protection - Painted/Asphalt Coating
	D01 - Pipe Type - Steel/Carbon Steel/Iron
	H01 - Tank Leak Detection - Interstitial - Electronic Monitoring
	F00 - Pipe External Protection - None
	G12 - Tank Secondary Containment - Double-Walled (AG only)
Tank Location:	Aboveground - on saddles, legs, racks, etc.... Tank bottom is elevated above grade or tank pad, allowing visual inspection.
Tank Type:	Steel/Carbon Steel/Iron
Tank Status:	Closed - Removed
Pipe Model:	Not reported
Install Date:	03/04/2015
Capacity Gallons:	10000
Tightness Test Method:	-
Date Test:	Not reported
Next Test Date:	Not reported
Date Tank Closed:	12/21/2018
Register:	True
Modified By:	DAFRANCI
Last Modified:	02/21/2019
Material Name:	#2 fuel oil (on-site consumption)

Tank Number:	207-5
Tank Id:	6493
Material Code:	0008
Common Name of Substance:	Diesel
Equipment Records:	
	A00 - Tank Internal Protection - None
	B01 - Tank External Protection - Painted/Asphalt Coating
	I04 - Overfill - Product Level Gauge (A/G)
	J00 - Dispenser - None
	E00 - Piping Secondary Containment - None
	H00 - Tank Leak Detection - None
	K01 - Spill Prevention - Catch Basin
	D00 - Pipe Type - No Piping
	L00 - Piping Leak Detection - None
	C00 - Pipe Location - No Piping
	F00 - Pipe External Protection - None
	G00 - Tank Secondary Containment - None
Tank Location:	Aboveground - contact with impervious barrier... Tank bottom rests on impervious barrier, allowing visual indication of leaks.
Tank Type:	Steel/Carbon Steel/Iron
Tank Status:	Closed - Removed
Pipe Model:	Not reported
Install Date:	01/01/2002

NYCTA 207TH STREET OVERHAUL SHOP (Continued) **A100300661**

Capacity Gallons:	35
Tightness Test Method:	NN
Date Test:	Not reported
Next Test Date:	Not reported
Date Tank Closed:	09/05/2006
Register:	True
Modified By:	NRLOMBAR
Last Modified:	04/14/2017
Material Name:	diesel

Tank Number:	207-6
Tank Id:	260940

Equipment Records:

E00 - Piping Secondary Containment - None
I02 - Overfill - High Level Alarm
F00 - Pipe External Protection - None
A00 - Tank Internal Protection - None
B01 - Tank External Protection - Painted/Asphalt Coating
D01 - Pipe Type - Steel/Carbon Steel/Iron
H01 - Tank Leak Detection - Interstitial - Electronic Monitoring
K01 - Spill Prevention - Catch Basin
L09 - Piping Leak Detection - Exempt Suction Piping
J04 - Dispenser - On Site Heating System (Suction)
C01 - Pipe Location - Aboveground
G12 - Tank Secondary Containment - Double-Walled (AG only)

Tank Location:	Aboveground - on saddles, legs, racks, etc.... Tank bottom is elevated above grade or tank pad, allowing visual inspection.
Tank Type:	Steel/Carbon Steel/Iron
Tank Status:	In Service
Pipe Model:	Not reported
Install Date:	12/09/2015
Capacity Gallons:	7000
Tightness Test Method:	NN
Date Test:	Not reported
Next Test Date:	Not reported
Date Tank Closed:	Not reported
Register:	True
Modified By:	DAFRANCI
Last Modified:	04/02/2019
Material Name:	#2 fuel oil (on-site consumption)

Tank Number:	207-7
Tank Id:	260941

Equipment Records:

F00 - Pipe External Protection - None
I02 - Overfill - High Level Alarm
K01 - Spill Prevention - Catch Basin
L09 - Piping Leak Detection - Exempt Suction Piping
E00 - Piping Secondary Containment - None
H01 - Tank Leak Detection - Interstitial - Electronic Monitoring
A00 - Tank Internal Protection - None
B01 - Tank External Protection - Painted/Asphalt Coating
D01 - Pipe Type - Steel/Carbon Steel/Iron
C01 - Pipe Location - Aboveground

NYCTA 207TH STREET OVERHAUL SHOP (Continued) **A100300661**

	J04 - Dispenser - On Site Heating System (Suction)
	G12 - Tank Secondary Containment - Double-Walled (AG only)
Tank Location:	Aboveground - on saddles, legs, racks, etc.... Tank bottom is elevated above grade or tank pad, allowing visual inspection.
Tank Type:	Steel/Carbon Steel/Iron
Tank Status:	In Service
Pipe Model:	Not reported
Install Date:	12/09/2015
Capacity Gallons:	7000
Tightness Test Method:	NN
Date Test:	Not reported
Next Test Date:	Not reported
Date Tank Closed:	Not reported
Register:	True
Modified By:	DAFRANCI
Last Modified:	04/02/2019
Material Name:	#2 fuel oil (on-site consumption)
Tank Number:	207-8
Tank Id:	260942
Equipment Records:	
	A00 - Tank Internal Protection - None
	B01 - Tank External Protection - Painted/Asphalt Coating
	D01 - Pipe Type - Steel/Carbon Steel/Iron
	H01 - Tank Leak Detection - Interstitial - Electronic Monitoring
	E00 - Piping Secondary Containment - None
	I02 - Overfill - High Level Alarm
	K01 - Spill Prevention - Catch Basin
	L09 - Piping Leak Detection - Exempt Suction Piping
	F00 - Pipe External Protection - None
	C01 - Pipe Location - Aboveground
	J04 - Dispenser - On Site Heating System (Suction)
	G12 - Tank Secondary Containment - Double-Walled (AG only)
Tank Location:	Aboveground - on saddles, legs, racks, etc.... Tank bottom is elevated above grade or tank pad, allowing visual inspection.
Tank Type:	Steel/Carbon Steel/Iron
Tank Status:	In Service
Pipe Model:	Not reported
Install Date:	12/09/2015
Capacity Gallons:	7000
Tightness Test Method:	NN
Date Test:	Not reported
Next Test Date:	Not reported
Date Tank Closed:	Not reported
Register:	True
Modified By:	DAFRANCI
Last Modified:	04/02/2019
Material Name:	#2 fuel oil (on-site consumption)
Tank Number:	207-9
Tank Id:	280284
Equipment Records:	
	A00 - Tank Internal Protection - None
	B01 - Tank External Protection - Painted/Asphalt Coating

NYCTA 207TH STREET OVERHAUL SHOP (Continued) **A100300661**

D01 - Pipe Type - Steel/Carbon Steel/Iron
H01 - Tank Leak Detection - Interstitial - Electronic Monitoring
J04 - Dispenser - On Site Heating System (Suction)
E00 - Piping Secondary Containment - None
I02 - Overfill - High Level Alarm
K01 - Spill Prevention - Catch Basin
L09 - Piping Leak Detection - Exempt Suction Piping
F00 - Pipe External Protection - None
C01 - Pipe Location - Aboveground
G12 - Tank Secondary Containment - Double-Walled (AG only)

Tank Location:	Aboveground - on saddles, legs, racks, etc.... Tank bottom is elevated above grade or tank pad, allowing visual inspection.
Tank Type:	Steel/Carbon Steel/Iron
Tank Status:	In Service
Pipe Model:	Not reported
Install Date:	03/14/2018
Capacity Gallons:	7000
Tightness Test Method:	-
Date Test:	Not reported
Next Test Date:	Not reported
Date Tank Closed:	Not reported
Register:	True
Modified By:	DAFRANCI
Last Modified:	04/02/2019
Material Name:	#2 fuel oil (on-site consumption)

Tank Number:	2071
Tank Id:	6488
Material Code:	0012
Common Name of Substance:	Kerosene [#1 Fuel Oil] (On-Site Consumption)

Equipment Records:

H00 - Tank Leak Detection - None
C01 - Pipe Location - Aboveground
I04 - Overfill - Product Level Gauge (A/G)
D02 - Pipe Type - Galvanized Steel
A00 - Tank Internal Protection - None
B01 - Tank External Protection - Painted/Asphalt Coating
F01 - Pipe External Protection - Painted/Asphalt Coating
J02 - Dispenser - Suction Dispenser
G04 - Tank Secondary Containment - Double-Walled (Underground)

Tank Location:	Aboveground - contact with soil.... Tank bottom rests on soil, allowing no visual inspection.
Tank Type:	Steel/Carbon Steel/Iron
Tank Status:	Closed - Removed
Pipe Model:	Not reported
Install Date:	11/07/1997
Capacity Gallons:	120
Tightness Test Method:	NN
Date Test:	Not reported
Next Test Date:	Not reported
Date Tank Closed:	Not reported
Register:	True
Modified By:	NRLOMBAR
Last Modified:	04/14/2017
Material Name:	kerosene [#1 fuel oil] (on-site consumption)

NYCTA 207TH STREET OVERHAUL SHOP (Continued) **A100300661**

Tank Number:	E/G-SHOP-1
Tank Id:	63895
Material Code:	0008
Common Name of Substance:	Diesel

Equipment Records:

F00 - Pipe External Protection - None
E00 - Piping Secondary Containment - None
H00 - Tank Leak Detection - None
K01 - Spill Prevention - Catch Basin
A00 - Tank Internal Protection - None
B01 - Tank External Protection - Painted/Asphalt Coating
D01 - Pipe Type - Steel/Carbon Steel/Iron
G09 - Tank Secondary Containment - Modified Double-Walled (Aboveground)
C01 - Pipe Location - Aboveground
I04 - Overfill - Product Level Gauge (A/G)
J00 - Dispenser - None
L00 - Piping Leak Detection - None

Tank Location:	Aboveground - contact with impervious barrier... Tank bottom rests on impervious barrier, allowing visual indication of leaks.
Tank Type:	Steel/Carbon Steel/Iron
Tank Status:	In Service
Pipe Model:	Not reported
Install Date:	08/10/2001
Capacity Gallons:	180
Tightness Test Method:	NN
Date Test:	Not reported
Next Test Date:	Not reported
Date Tank Closed:	Not reported
Register:	True
Modified By:	DAFRANCI
Last Modified:	04/02/2019
Material Name:	diesel

Tank Number:	E/G-SHOP-2
Tank Id:	66758
Material Code:	0008
Common Name of Substance:	Diesel

Equipment Records:

F00 - Pipe External Protection - None
H00 - Tank Leak Detection - None
K01 - Spill Prevention - Catch Basin
E00 - Piping Secondary Containment - None
B01 - Tank External Protection - Painted/Asphalt Coating
D01 - Pipe Type - Steel/Carbon Steel/Iron
G09 - Tank Secondary Containment - Modified Double-Walled (Aboveground)
A00 - Tank Internal Protection - None
I04 - Overfill - Product Level Gauge (A/G)
J00 - Dispenser - None
C01 - Pipe Location - Aboveground
L00 - Piping Leak Detection - None

Tank Location:	Aboveground - contact with impervious barrier... Tank bottom rests on

NYCTA 207TH STREET OVERHAUL SHOP (Continued) **A100300661**

	impervious barrier, allowing visual indication of leaks.
Tank Type:	Steel/Carbon Steel/Iron
Tank Status:	In Service
Pipe Model:	Not reported
Install Date:	08/10/2001
Capacity Gallons:	12
Tightness Test Method:	NN
Date Test:	Not reported
Next Test Date:	Not reported
Date Tank Closed:	Not reported
Register:	True
Modified By:	DAFRANCI
Last Modified:	04/02/2019
Material Name:	diesel

Tank Number:	SG-1
Tank Id:	254491

Equipment Records:

F00 - Pipe External Protection - None
H02 - Tank Leak Detection - Interstitial - Manual Monitoring
K01 - Spill Prevention - Catch Basin
E00 - Piping Secondary Containment - None
A01 - Tank Internal Protection - Epoxy Liner
G09 - Tank Secondary Containment - Modified Double-Walled (Aboveground)
B01 - Tank External Protection - Painted/Asphalt Coating
D01 - Pipe Type - Steel/Carbon Steel/Iron
J00 - Dispenser - None
I04 - Overfill - Product Level Gauge (A/G)
C01 - Pipe Location - Aboveground
L00 - Piping Leak Detection - None
I05 - Overfill - Vent Whistle

Tank Location:	Aboveground - on saddles, legs, racks, etc.... Tank bottom is elevated above grade or tank pad, allowing visual inspection.
Tank Type:	Steel/Carbon Steel/Iron
Tank Status:	In Service
Pipe Model:	Not reported
Install Date:	11/06/2014
Capacity Gallons:	3500
Tightness Test Method:	NN
Date Test:	Not reported
Next Test Date:	Not reported
Date Tank Closed:	Not reported
Register:	True
Modified By:	DAFRANCI
Last Modified:	04/02/2019
Material Name:	#2 fuel oil (on-site consumption)

Tank Number:	W/O-BARN-1
Tank Id:	215983
Material Code:	0022
Common Name of Substance:	Waste Oil/Used Oil

Equipment Records:

NYCTA 207TH STREET OVERHAUL SHOP (Continued) **A100300661**

F00 - Pipe External Protection - None
C00 - Pipe Location - No Piping
K01 - Spill Prevention - Catch Basin
E00 - Piping Secondary Containment - None
H00 - Tank Leak Detection - None
G09 - Tank Secondary Containment - Modified Double-Walled (Aboveground)
A00 - Tank Internal Protection - None
B01 - Tank External Protection - Painted/Asphalt Coating
I04 - Overfill - Product Level Gauge (A/G)
J00 - Dispenser - None
L00 - Piping Leak Detection - None
D00 - Pipe Type - No Piping

Tank Location:	Aboveground - on saddles, legs, racks, etc.... Tank bottom is elevated above grade or tank pad, allowing visual inspection.
Tank Type:	Steel/Carbon Steel/Iron
Tank Status:	In Service
Pipe Model:	Not reported
Install Date:	09/05/2006
Capacity Gallons:	120
Tightness Test Method:	NN
Date Test:	Not reported
Next Test Date:	Not reported
Date Tank Closed:	Not reported
Register:	True
Modified By:	DAFRANCI
Last Modified:	04/02/2019
Material Name:	waste oil/used oil

Tank Number:	W/O-BARN-2
Tank Id:	215984
Material Code:	0022
Common Name of Substance:	Waste Oil/Used Oil

Equipment Records:

C00 - Pipe Location - No Piping
F00 - Pipe External Protection - None
E00 - Piping Secondary Containment - None
H00 - Tank Leak Detection - None
K01 - Spill Prevention - Catch Basin
A00 - Tank Internal Protection - None
B01 - Tank External Protection - Painted/Asphalt Coating
G09 - Tank Secondary Containment - Modified Double-Walled (Aboveground)
D00 - Pipe Type - No Piping
L00 - Piping Leak Detection - None
I04 - Overfill - Product Level Gauge (A/G)
J00 - Dispenser - None

Tank Location:	Aboveground - on saddles, legs, racks, etc.... Tank bottom is elevated above grade or tank pad, allowing visual inspection.
Tank Type:	Steel/Carbon Steel/Iron
Tank Status:	In Service
Pipe Model:	Not reported
Install Date:	09/05/2006
Capacity Gallons:	120
Tightness Test Method:	NN

NYCTA 207TH STREET OVERHAUL SHOP (Continued) **A100300661**

Date Test:	Not reported
Next Test Date:	Not reported
Date Tank Closed:	Not reported
Register:	True
Modified By:	DAFRANCI
Last Modified:	04/02/2019
Material Name:	waste oil/used oil

Tank Number:	W/O-SHOP-1
Tank Id:	215985
Material Code:	0022
Common Name of Substance:	Waste Oil/Used Oil

Equipment Records:

D00 - Pipe Type - No Piping
L00 - Piping Leak Detection - None
C00 - Pipe Location - No Piping
F00 - Pipe External Protection - None
A00 - Tank Internal Protection - None
B01 - Tank External Protection - Painted/Asphalt Coating
G09 - Tank Secondary Containment - Modified Double-Walled (Aboveground)
E00 - Piping Secondary Containment - None
H00 - Tank Leak Detection - None
K01 - Spill Prevention - Catch Basin
I04 - Overfill - Product Level Gauge (A/G)
J00 - Dispenser - None

Tank Location:	Aboveground - on saddles, legs, racks, etc.... Tank bottom is elevated above grade or tank pad, allowing visual inspection.
Tank Type:	Steel/Carbon Steel/Iron
Tank Status:	In Service
Pipe Model:	Not reported
Install Date:	09/05/2006
Capacity Gallons:	120
Tightness Test Method:	NN
Date Test:	Not reported
Next Test Date:	Not reported
Date Tank Closed:	Not reported
Register:	True
Modified By:	DAFRANCI
Last Modified:	04/02/2019
Material Name:	waste oil/used oil

Tank Number:	W/O-SHOP-2
Tank Id:	215986
Material Code:	0022
Common Name of Substance:	Waste Oil/Used Oil

Equipment Records:

C00 - Pipe Location - No Piping
F00 - Pipe External Protection - None
H00 - Tank Leak Detection - None
K01 - Spill Prevention - Catch Basin
E00 - Piping Secondary Containment - None

NYCTA 207TH STREET OVERHAUL SHOP (Continued) **A100300661**

	G09 - Tank Secondary Containment - Modified Double-Walled (Aboveground)
	A00 - Tank Internal Protection - None
	B01 - Tank External Protection - Painted/Asphalt Coating
	I04 - Overfill - Product Level Gauge (A/G)
	J00 - Dispenser - None
	L00 - Piping Leak Detection - None
	D00 - Pipe Type - No Piping
Tank Location:	Aboveground - on saddles, legs, racks, etc.... Tank bottom is elevated above grade or tank pad, allowing visual inspection.
Tank Type:	Steel/Carbon Steel/Iron
Tank Status:	In Service
Pipe Model:	Not reported
Install Date:	09/05/2006
Capacity Gallons:	120
Tightness Test Method:	NN
Date Test:	Not reported
Next Test Date:	Not reported
Date Tank Closed:	Not reported
Register:	True
Modified By:	DAFRANCI
Last Modified:	04/02/2019
Material Name:	waste oil/used oil
Tank Number:	W/O-SHOP-3
Tank Id:	215987
Material Code:	0022
Common Name of Substance:	Waste Oil/Used Oil

Equipment Records:

	C00 - Pipe Location - No Piping
	F00 - Pipe External Protection - None
	A00 - Tank Internal Protection - None
	B01 - Tank External Protection - Painted/Asphalt Coating
	G09 - Tank Secondary Containment - Modified Double-Walled (Aboveground)
	E00 - Piping Secondary Containment - None
	H00 - Tank Leak Detection - None
	K01 - Spill Prevention - Catch Basin
	I04 - Overfill - Product Level Gauge (A/G)
	J00 - Dispenser - None
	D00 - Pipe Type - No Piping
	L00 - Piping Leak Detection - None
Tank Location:	Aboveground - on saddles, legs, racks, etc.... Tank bottom is elevated above grade or tank pad, allowing visual inspection.
Tank Type:	Steel/Carbon Steel/Iron
Tank Status:	In Service
Pipe Model:	Not reported
Install Date:	09/05/2006
Capacity Gallons:	120
Tightness Test Method:	NN
Date Test:	Not reported
Next Test Date:	Not reported
Date Tank Closed:	Not reported
Register:	True
Modified By:	DAFRANCI

NYCTA 207TH STREET OVERHAUL SHOP (Continued) **A100300661**

Last Modified:	04/02/2019
Material Name:	waste oil/used oil

Tank Number:	W/O-SHOP-4
Tank Id:	6489
Material Code:	0022
Common Name of Substance:	Waste Oil/Used Oil

Equipment Records:

C00 - Pipe Location - No Piping
F00 - Pipe External Protection - None
H00 - Tank Leak Detection - None
K01 - Spill Prevention - Catch Basin
E00 - Piping Secondary Containment - None
G09 - Tank Secondary Containment - Modified Double-Walled (Aboveground)
A00 - Tank Internal Protection - None
B01 - Tank External Protection - Painted/Asphalt Coating
I04 - Overfill - Product Level Gauge (A/G)
J00 - Dispenser - None
L00 - Piping Leak Detection - None
D00 - Pipe Type - No Piping

Tank Location:	Aboveground - on saddles, legs, racks, etc.... Tank bottom is elevated above grade or tank pad, allowing visual inspection.
Tank Type:	Steel/Carbon Steel/Iron
Tank Status:	In Service
Pipe Model:	Not reported
Install Date:	12/03/2001
Capacity Gallons:	120
Tightness Test Method:	NN
Date Test:	Not reported
Next Test Date:	Not reported
Date Tank Closed:	Not reported
Register:	True
Modified By:	DAFRANCI
Last Modified:	04/02/2019
Material Name:	waste oil/used oil

Tank Number:	W/O-SHOP-5
Tank Id:	254492

Equipment Records:

C00 - Pipe Location - No Piping
F00 - Pipe External Protection - None
H00 - Tank Leak Detection - None
K01 - Spill Prevention - Catch Basin
E00 - Piping Secondary Containment - None
A00 - Tank Internal Protection - None
B01 - Tank External Protection - Painted/Asphalt Coating
I04 - Overfill - Product Level Gauge (A/G)
J00 - Dispenser - None
L00 - Piping Leak Detection - None
D00 - Pipe Type - No Piping
G12 - Tank Secondary Containment - Double-Walled (AG only)

Tank Location:	Aboveground - on saddles, legs, racks, etc.... Tank bottom is elevated

NYCTA 207TH STREET OVERHAUL SHOP (Continued) **A100300661**

	above grade or tank pad, allowing visual inspection.
Tank Type:	Steel/Carbon Steel/Iron
Tank Status:	In Service
Pipe Model:	Not reported
Install Date:	01/07/2015
Capacity Gallons:	240
Tightness Test Method:	NN
Date Test:	Not reported
Next Test Date:	Not reported
Date Tank Closed:	Not reported
Register:	True
Modified By:	DAFRANCI
Last Modified:	04/02/2019
Material Name:	waste oil/used oil

Tank Number:	W/O-SHOP-6
Tank Id:	254493

Equipment Records:

I04 - Overfill - Product Level Gauge (A/G)
J00 - Dispenser - None
E00 - Piping Secondary Containment - None
H00 - Tank Leak Detection - None
K01 - Spill Prevention - Catch Basin
D00 - Pipe Type - No Piping
L00 - Piping Leak Detection - None
A00 - Tank Internal Protection - None
B01 - Tank External Protection - Painted/Asphalt Coating
C00 - Pipe Location - No Piping
F00 - Pipe External Protection - None
G12 - Tank Secondary Containment - Double-Walled (AG only)

Tank Location:	Aboveground - on saddles, legs, racks, etc.... Tank bottom is elevated above grade or tank pad, allowing visual inspection.
Tank Type:	Steel/Carbon Steel/Iron
Tank Status:	In Service
Pipe Model:	Not reported
Install Date:	01/07/2015
Capacity Gallons:	240
Tightness Test Method:	NN
Date Test:	Not reported
Next Test Date:	Not reported
Date Tank Closed:	Not reported
Register:	True
Modified By:	DAFRANCI
Last Modified:	04/02/2019
Material Name:	waste oil/used oil

Tank Number:	W/O-SHOP-7
Tank Id:	255287

Equipment Records:

C00 - Pipe Location - No Piping
F00 - Pipe External Protection - None
A00 - Tank Internal Protection - None
B01 - Tank External Protection - Painted/Asphalt Coating
E00 - Piping Secondary Containment - None

NYCTA 207TH STREET OVERHAUL SHOP (Continued) **A100300661**

H00 - Tank Leak Detection - None
K01 - Spill Prevention - Catch Basin
I04 - Overfill - Product Level Gauge (A/G)
J00 - Dispenser - None
G12 - Tank Secondary Containment - Double-Walled (AG only)
D00 - Pipe Type - No Piping
L00 - Piping Leak Detection - None

Tank Location:	Aboveground - on saddles, legs, racks, etc.... Tank bottom is elevated above grade or tank pad, allowing visual inspection.
Tank Type:	Steel/Carbon Steel/Iron
Tank Status:	In Service
Pipe Model:	Not reported
Install Date:	12/20/2001
Capacity Gallons:	120
Tightness Test Method:	NN
Date Test:	Not reported
Next Test Date:	Not reported
Date Tank Closed:	Not reported
Register:	True
Modified By:	DAFRANCI
Last Modified:	04/02/2019
Material Name:	waste oil/used oil

Tank Number:	W/O-SHOP-8
Tank Id:	255288

Equipment Records:

E00 - Piping Secondary Containment - None
H00 - Tank Leak Detection - None
K01 - Spill Prevention - Catch Basin
C00 - Pipe Location - No Piping
F00 - Pipe External Protection - None
A00 - Tank Internal Protection - None
B01 - Tank External Protection - Painted/Asphalt Coating
D00 - Pipe Type - No Piping
L00 - Piping Leak Detection - None
I04 - Overfill - Product Level Gauge (A/G)
J00 - Dispenser - None
G12 - Tank Secondary Containment - Double-Walled (AG only)

Tank Location:	Aboveground - on saddles, legs, racks, etc.... Tank bottom is elevated above grade or tank pad, allowing visual inspection.
Tank Type:	Steel/Carbon Steel/Iron
Tank Status:	In Service
Pipe Model:	Not reported
Install Date:	12/20/2001
Capacity Gallons:	120
Tightness Test Method:	NN
Date Test:	Not reported
Next Test Date:	Not reported
Date Tank Closed:	Not reported
Register:	True
Modified By:	DAFRANCI
Last Modified:	04/02/2019
Material Name:	waste oil/used oil

Y370 SSW 1/8-1/4 0.203 mi. 1071 ft. | **NYCTA 207TH STREET OVERHAUL SHOP**
3961 TENTH AVENUE
NEW YORK, NY 10034

NY UST | **U004076827**
N/A

Site 10 of 19 in cluster Y

Relative: Lower

Actual: 19 ft.

UST:

Name:	NYCTA 207TH STREET OVERHAUL SHOP
Address:	3961 TENTH AVENUE
City,State,Zip:	NEW YORK, NY 10034
Id/Status:	2-189960 / Active
Program Type:	PBS
Region:	STATE
DEC Region:	2
Expiration Date:	10/15/2022
UTM X:	591304.29766
UTM Y:	4524580.09335
Site Type:	Trucking/Transportation/Fleet Operation

Affiliation Records:

Site Id:	5834
Affiliation Type:	Facility Owner
Company Name:	NYC TRANSIT AUTHORITY
Contact Type:	MANAGER ENV. PROTECTION
Contact Name:	CARLTON LAWRENCE
Address1:	2 BROADWAY
Address2:	Not reported
City:	NEW YORK
State:	NY
Zip Code:	10004
Country Code:	001
Phone:	(646) 252-5777
EMail:	Not reported
Fax Number:	Not reported
Modified By:	DAFRANCI
Date Last Modified:	2019-08-15

Site Id:	5834
Affiliation Type:	Mail Contact
Company Name:	NYC TRANSIT AUTHORITY
Contact Type:	MANAGER, ENV. COMPLIANCE
Contact Name:	CARLTON LAWRENCE
Address1:	2 BROADWAY
Address2:	27TH FLOOR
City:	NEW YORK
State:	NY
Zip Code:	10004
Country Code:	001
Phone:	(646) 252-5777
EMail:	CARLTON.LAWRENCE@NYCT.COM
Fax Number:	Not reported
Modified By:	DAFRANCI
Date Last Modified:	2019-08-15

Site Id:	5834
Affiliation Type:	Facility Operator
Company Name:	NYCTA 207TH STREET OVERHAUL SHOP
Contact Type:	Not reported
Contact Name:	NYC TRANSIT AUTHORITY
Address1:	Not reported

NYCTA 207TH STREET OVERHAUL SHOP (Continued) **U004076827**

Address2:	Not reported
City:	Not reported
State:	NN
Zip Code:	Not reported
Country Code:	001
Phone:	(212) 544-3112
EMail:	Not reported
Fax Number:	Not reported
Modified By:	NRLOMBAR
Date Last Modified:	2007-02-22

Site Id:	5834
Affiliation Type:	Emergency Contact
Company Name:	NYC TRANSIT AUTHORITY
Contact Type:	Not reported
Contact Name:	OFFICE OF SAFETY SYSTEMS
Address1:	Not reported
Address2:	Not reported
City:	Not reported
State:	NN
Zip Code:	Not reported
Country Code:	999
Phone:	(646) 252-5777
EMail:	Not reported
Fax Number:	Not reported
Modified By:	ACDANIEL
Date Last Modified:	2017-11-08

Tank Info:

Tank Number:	207-1
Tank ID:	6490
Tank Status:	Temporarily Out of Service
Material Name:	Temporarily Out of Service
Capacity Gallons:	35000
Install Date:	12/01/1954
Date Tank Closed:	02/21/2016
Registered:	True
Tank Location:	Underground
Tank Type:	Steel/carbon steel
Material Code:	0003
Common Name of Substance:	#6 Fuel Oil (On-Site Consumption)

Tightness Test Method:	NN
Date Test:	Not reported
Next Test Date:	Not reported
Pipe Model:	Not reported
Modified By:	DAFRANCI
Last Modified:	04/02/2019

Equipment Records:

F00 - Pipe External Protection - None
C01 - Pipe Location - Aboveground
J00 - Dispenser - None
A00 - Tank Internal Protection - None
B01 - Tank External Protection - Painted/Asphalt Coating
D01 - Pipe Type - Steel/Carbon Steel/Iron

NYCTA 207TH STREET OVERHAUL SHOP (Continued) **U004076827**

E00 - Piping Secondary Containment - None
G03 - Tank Secondary Containment - Vault (w/o access)
I02 - Overfill - High Level Alarm
K01 - Spill Prevention - Catch Basin
L00 - Piping Leak Detection - None
H05 - Tank Leak Detection - In-Tank System (ATG)

Tank Number:	207-2
Tank ID:	6491
Tank Status:	Temporarily Out of Service
Material Name:	Temporarily Out of Service
Capacity Gallons:	35000
Install Date:	12/01/1954
Date Tank Closed:	Not reported
Registered:	True
Tank Location:	Underground
Tank Type:	Steel/carbon steel
Material Code:	0003
Common Name of Substance:	#6 Fuel Oil (On-Site Consumption)
Tightness Test Method:	NN
Date Test:	Not reported
Next Test Date:	Not reported
Pipe Model:	Not reported
Modified By:	DAFRANCI
Last Modified:	04/02/2019

Equipment Records:

F00 - Pipe External Protection - None
E00 - Piping Secondary Containment - None
G03 - Tank Secondary Containment - Vault (w/o access)
I02 - Overfill - High Level Alarm
K01 - Spill Prevention - Catch Basin
A00 - Tank Internal Protection - None
B01 - Tank External Protection - Painted/Asphalt Coating
D01 - Pipe Type - Steel/Carbon Steel/Iron
J00 - Dispenser - None
L00 - Piping Leak Detection - None
C02 - Pipe Location - Underground/On-ground
H05 - Tank Leak Detection - In-Tank System (ATG)

Y371 **CON ED** **NY Spills** **S109583458**
SSW **3961 10TH AVE** **NY MANIFEST** **N/A**
1/8-1/4 **NEW YORK, NY 10034**
0.203 mi.
1071 ft. **Site 11 of 19 in cluster Y**

Relative:
Lower

Actual:
19 ft.

SPILLS:

Name:	CONCRETE PAD
Address:	3961 10TH AVE
City,State,Zip:	NEW YORK CITY, NY 10034
Spill Number/Closed Date:	0902593 / 2009-06-03
Facility ID:	0902593
Facility Type:	ER
DER Facility ID:	363793
Site ID:	414641
DEC Region:	2

CON ED (Continued) **S109583458**

Spill Cause:	Other
Spill Class:	C4
SWIS:	3101
Spill Date:	2009-06-03
Investigator:	smsanges
Referred To:	Not reported
Reported to Dept:	2009-06-03
CID:	Not reported
Water Affected:	Not reported
Spill Source:	Institutional, Educational, Gov., Other
Spill Notifier:	Other
Cleanup Ceased:	Not reported
Cleanup Meets Std:	False
Last Inspection:	Not reported
Recommended Penalty:	Not reported
UST Trust:	False
Remediation Phase:	0
Date Entered In Computer:	2009-06-03
Spill Record Last Update:	2009-06-03
Spiller Name:	Not reported
Spiller Company:	DRUM
Spiller Address:	Not reported
Spiller Company:	999
Contact Name:	SAME AS ABOVE
DEC Memo:	"Drum of Lube oil was being moved by a fork lift inside a HazMat building at a Transit Yard. Drum fell off the pallet and spilled onto a cement floor. No drains, all cleaned up. Copy of transit paperwork is attached in eDocs."
Remarks:	"120 lbs of lube oil spilled onto concrete hazmat pad. Clean up has been conducted. They would like a call back at the number above or 646-252-5777."

All Materials:

Site ID:	414641
Operable Unit ID:	1171025
Operable Unit:	01
Material ID:	2162814
Material Code:	0013
Material Name:	lube oil
Case No.:	Not reported
Material FA:	Petroleum
Quantity:	120.00
Units:	L
Recovered:	Not reported
Oxygenate:	Not reported

NY MANIFEST:

Name:	CON ED
Address:	3961 10TH AVE
City,State,Zip:	NEW YORK, NY 10034
Country:	USA
EPA ID:	NYP004835258
Facility Status:	Not reported
Location Address 1:	OPP 3961 10TH AVE
Code:	BP
Location Address 2:	SB 43497

CON ED (Continued) **S109583458**

Total Tanks:	Not reported
Location City:	NEW YORK
Location State:	NY
Location Zip:	10014
Location Zip 4:	Not reported

NY MANIFEST:

EPAID:	NYP004835258
Mailing Name:	CON ED
Mailing Contact:	TOM TEELING
Mailing Address 1:	4 IRVING PLACE - 15TH FLOOR
Mailing Address 2:	Not reported
Mailing City:	NEW YORK
Mailing State:	NY
Mailing Zip:	10003
Mailing Zip 4:	Not reported
Mailing Country:	USA
Mailing Phone:	2124603770

NY MANIFEST:

Document ID:	Not reported
Manifest Status:	Not reported
seq:	Not reported
Year:	Not reported
Trans1 State ID:	NJ0000027193
Trans2 State ID:	Not reported
Generator Ship Date:	09/06/2015
Trans1 Recv Date:	09/06/2015
Trans2 Recv Date:	Not reported
TSD Site Recv Date:	09/11/2015
Part A Recv Date:	Not reported
Part B Recv Date:	Not reported
Generator EPA ID:	NYP004835258
Trans1 EPA ID:	Not reported
Trans2 EPA ID:	Not reported
TSDF ID 1:	NJD002200046
TSDF ID 2:	Not reported
Manifest Tracking Number:	014460208JJK
Import Indicator:	N
Export Indicator:	N
Discr Quantity Indicator:	N
Discr Type Indicator:	N
Discr Residue Indicator:	N
Discr Partial Reject Indicator:	N
Discr Full Reject Indicator:	N
Manifest Ref Number:	Not reported
Alt Facility RCRA ID:	Not reported
Alt Facility Sign Date:	Not reported
MGMT Method Type Code:	H110
Waste Code:	Not reported
Waste Code:	Not reported
Waste Code:	Not reported
Waste Code:	Not reported
Waste Code:	Not reported
Waste Code:	Not reported
Quantity:	500
Units:	P - Pounds

CON ED (Continued) **S109583458**

Number of Containers:	1
Container Type:	TT - Cargo tank, tank trucks
Handling Method:	T Chemical, physical, or biological treatment.
Specific Gravity:	1
Waste Code:	D008
Waste Code 1_2:	Not reported
Waste Code 1_3:	Not reported
Waste Code 1_4:	Not reported
Waste Code 1_5:	Not reported
Waste Code 1_6:	Not reported

Y372 **MTA NYCT** **NY MANIFEST** **S122482428**
SSW **3961 10TH AVE** **N/A**
1/8-1/4 **NEW YORK, NY 10034**
0.203 mi.
1071 ft. **Site 12 of 19 in cluster Y**

Relative:
Lower

Actual:
19 ft.

NY MANIFEST:

Name:	MTA NYCT
Address:	3961 10TH AVE
City,State,Zip:	NEW YORK, NY 10034
Country:	USA
EPA ID:	NYD980646335
Facility Status:	Not reported
Location Address 1:	3961 10TH AVENUE
Code:	BP
Location Address 2:	Not reported
Total Tanks:	Not reported
Location City:	NEW YORK
Location State:	NY
Location Zip:	10034
Location Zip 4:	Not reported

NY MANIFEST:

EPAID:	NYD980646335
Mailing Name:	MTA NYCT
Mailing Contact:	ROY PARDEE JR.
Mailing Address 1:	130 LIVINGSTON STREET
Mailing Address 2:	RM 8007
Mailing City:	BROOKLYN
Mailing State:	NY
Mailing Zip:	11201
Mailing Zip 4:	Not reported
Mailing Country:	USA
Mailing Phone:	7186941448

NY MANIFEST:

Document ID:	Not reported
Manifest Status:	Not reported
seq:	Not reported
Year:	Not reported
Trans1 State ID:	NJR986628162
Trans2 State ID:	Not reported
Generator Ship Date:	12/30/2014
Trans1 Recv Date:	12/30/2014
Trans2 Recv Date:	Not reported
TSD Site Recv Date:	12/30/2014

MTA NYCT (Continued) **S122482428**

Part A Recv Date:	Not reported
Part B Recv Date:	Not reported
Generator EPA ID:	NYD980646335
Trans1 EPA ID:	Not reported
Trans2 EPA ID:	Not reported
TSDF ID 1:	NJD991291105
TSDF ID 2:	Not reported
Manifest Tracking Number:	007662624FLE
Import Indicator:	N
Export Indicator:	N
Discr Quantity Indicator:	N
Discr Type Indicator:	N
Discr Residue Indicator:	N
Discr Partial Reject Indicator:	N
Discr Full Reject Indicator:	N
Manifest Ref Number:	Not reported
Alt Facility RCRA ID:	Not reported
Alt Facility Sign Date:	Not reported
MGMT Method Type Code:	H110
Waste Code:	Not reported
Waste Code:	Not reported
Waste Code:	Not reported
Waste Code:	Not reported
Waste Code:	Not reported
Waste Code:	Not reported
Quantity:	41
Units:	P - Pounds
Number of Containers:	1
Container Type:	DM - Metal drums, barrels
Handling Method:	T Chemical, physical, or biological treatment.
Specific Gravity:	1
Waste Code:	D008
Waste Code 1_2:	Not reported
Waste Code 1_3:	Not reported
Waste Code 1_4:	Not reported
Waste Code 1_5:	Not reported
Waste Code 1_6:	Not reported

Y373 **NEW YORK CITY TRANSIT AUTH** **NY MANIFEST** **1009244578**
SSW **3961 10TH AVE NYD980646335** **N/A**
1/8-1/4 **NEW YORK, NY 10034**
0.203 mi.
1071 ft. **Site 13 of 19 in cluster Y**

Relative:
Lower

Actual:
19 ft.

NY MANIFEST:

Name:	NEW YORK CITY TRANSIT AUTH
Address:	3961 10TH AVE NYD980646335
City,State,Zip:	NEW YORK, NY 10034
Country:	USA
EPA ID:	NYT370011363
Facility Status:	Not reported
Location Address 1:	3961 10TH AVE NYD980646335
Code:	BP
Location Address 2:	Not reported
Total Tanks:	Not reported
Location City:	NEW YORK
Location State:	NY

NEW YORK CITY TRANSIT AUTH (Continued) **1009244578**

Location Zip:	10034
Location Zip 4:	Not reported

NY MANIFEST:

EPAID:	NYT370011363
Mailing Name:	NEW YORK CITY TRANSIT AUTH
Mailing Contact:	SQUITIERI JOHN CHEMIST
Mailing Address 1:	3961 10TH AVE
Mailing Address 2:	Not reported
Mailing City:	BROOKLYN
Mailing State:	NY
Mailing Zip:	11201
Mailing Zip 4:	Not reported
Mailing Country:	USA
Mailing Phone:	2123304782

NY MANIFEST:

Document ID:	NYO1934352
Manifest Status:	K
seq:	Not reported
Year:	1982
Trans1 State ID:	RI02854
Trans2 State ID:	Not reported
Generator Ship Date:	11/09/1982
Trans1 Recv Date:	11/09/1982
Trans2 Recv Date:	/ /
TSD Site Recv Date:	11/09/1982
Part A Recv Date:	/ /
Part B Recv Date:	/ /
Generator EPA ID:	NYT370011363
Trans1 EPA ID:	NJD087623617
Trans2 EPA ID:	Not reported
TSDF ID 1:	NJD096865837
TSDF ID 2:	Not reported
Manifest Tracking Number:	Not reported
Import Indicator:	Not reported
Export Indicator:	Not reported
Discr Quantity Indicator:	Not reported
Discr Type Indicator:	Not reported
Discr Residue Indicator:	Not reported
Discr Partial Reject Indicator:	Not reported
Discr Full Reject Indicator:	Not reported
Manifest Ref Number:	Not reported
Alt Facility RCRA ID:	Not reported
Alt Facility Sign Date:	Not reported
MGMT Method Type Code:	Not reported
Waste Code:	D002 - NON-LISTED CORROSIVE WASTES
Waste Code:	Not reported
Waste Code:	Not reported
Waste Code:	Not reported
Waste Code:	Not reported
Waste Code:	Not reported
Quantity:	03360
Units:	G - Gallons (liquids only)* (8.3 pounds)
Number of Containers:	001
Container Type:	CF - Fiber or plastic boxes, cartons
Handling Method:	T Chemical, physical, or biological treatment.

NEW YORK CITY TRANSIT AUTH (Continued) **1009244578**

Specific Gravity: 100

Y374 **CON EDISON** **RCRA NonGen / NLR** **1019907532**
SSW **3961 10TH AVE** **NYP004835258**
1/8-1/4 **NEW YORK, NY 10034**
0.203 mi.
1071 ft. **Site 14 of 19 in cluster Y**

Relative:
Lower

Actual:
19 ft.

RCRA-LQG:

Date Form Received by Agency:	2015-09-06 00:00:00.0
Handler Name:	CON EDISON
Handler Address:	3961 10TH AVE
Handler City,State,Zip:	NEW YORK, NY 10034
EPA ID:	NYP004835258
Contact Name:	THOMAS TEELING
Contact Address:	Not reported
Contact City,State,Zip:	Not reported
Contact Telephone:	212-460-3770
Contact Fax:	Not reported
Contact Email:	Not reported
Contact Title:	Not reported
EPA Region:	02
Land Type:	Private
Federal Waste Generator Description:	Not a generator, verified
Non-Notifier:	Not reported
Biennial Report Cycle:	Not reported
Accessibility:	Not reported
Active Site Indicator:	Not reported
State District Owner:	NY
State District:	NYSDEC R2
Mailing Address:	IRVING PL 15TH FL NE
Mailing City,State,Zip:	NEW YORK, NY 10003
Owner Name:	Not reported
Owner Type:	Not reported
Operator Name:	Not reported
Operator Type:	Not reported
Short-Term Generator Activity:	No
Importer Activity:	No
Mixed Waste Generator:	No
Transporter Activity:	No
Transfer Facility Activity:	No
Recycler Activity with Storage:	No
Small Quantity On-Site Burner Exemption:	No
Smelting Melting and Refining Furnace Exemption:	No
Underground Injection Control:	No
Off-Site Waste Receipt:	No
Universal Waste Indicator:	No
Universal Waste Destination Facility:	No
Federal Universal Waste:	No
Active Site Fed-Reg Treatment Storage and Disposal Facility:	Not reported
Active Site Converter Treatment storage and Disposal Facility:	Not reported
Active Site State-Reg Treatment Storage and Disposal Facility:	Not reported
Active Site State-Reg Handler:	---
Federal Facility Indicator:	Not reported
Hazardous Secondary Material Indicator:	NN
Sub-Part K Indicator:	Not reported
Commercial TSD Indicator:	No

CON EDISON (Continued) **1019907532**

Treatment Storage and Disposal Type:	Not reported
2018 GPRA Permit Baseline:	Not on the Baseline
2018 GPRA Renewals Baseline:	Not on the Baseline
Permit Renewals Workload Universe:	Not reported
Permit Workload Universe:	Not reported
Permit Progress Universe:	Not reported
Post-Closure Workload Universe:	Not reported
Closure Workload Universe:	Not reported
202 GPRA Corrective Action Baseline:	No
Corrective Action Workload Universe:	No
Subject to Corrective Action Universe:	No
Non-TSDFs Where RCRA CA has Been Imposed Universe:	No
TSDFs Potentially Subject to CA Under 3004 (u)/(v) Universe:	No
TSDFs Only Subject to CA under Discretionary Auth Universe:	No
Corrective Action Priority Ranking:	No NCAPS ranking
Environmental Control Indicator:	No
Institutional Control Indicator:	No
Human Exposure Controls Indicator:	N/A
Groundwater Controls Indicator:	N/A
Operating TSDF Universe:	Not reported
Full Enforcement Universe:	Not reported
Significant Non-Complier Universe:	No
Unaddressed Significant Non-Complier Universe:	No
Addressed Significant Non-Complier Universe:	No
Significant Non-Complier With a Compliance Schedule Universe:	No
Financial Assurance Required:	Not reported
Handler Date of Last Change:	2016-09-09 15:28:59.0
Recognized Trader-Importer:	No
Recognized Trader-Exporter:	No
Importer of Spent Lead Acid Batteries:	No
Exporter of Spent Lead Acid Batteries:	No
Recycler Activity Without Storage:	Not reported
Manifest Broker:	Not reported
Sub-Part P Indicator:	Not reported

Historic Generators:

Receive Date:	2015-09-06 00:00:00.0
Handler Name:	CON EDISON
Federal Waste Generator Description:	Small Quantity Generator
State District Owner:	NY
Large Quantity Handler of Universal Waste:	No
Recognized Trader Importer:	No
Recognized Trader Exporter:	No
Spent Lead Acid Battery Importer:	No
Spent Lead Acid Battery Exporter:	No
Current Record:	No
Non Storage Recycler Activity:	Not reported
Electronic Manifest Broker:	Not reported

Receive Date:	2015-09-06 00:00:00.0
Handler Name:	CON EDISON
Federal Waste Generator Description:	Not a generator, verified
State District Owner:	NY
Large Quantity Handler of Universal Waste:	No
Recognized Trader Importer:	No
Recognized Trader Exporter:	No
Spent Lead Acid Battery Importer:	No
Spent Lead Acid Battery Exporter:	No

CON EDISON (Continued) **1019907532**

Current Record: Yes
Non Storage Recycler Activity: Not reported
Electronic Manifest Broker: Not reported

Y375 SSW 1/8-1/4 0.203 mi. 1071 ft. **207 TH STREET YARD-NYCT** **NY LTANKS** **S105135505**
3961 TENTH AVE **N/A**
MANHATTAN, NY

Site 15 of 19 in cluster Y

Relative: Lower
Actual: 19 ft.

LTANKS:

Name:	207 TH STREET YARD-NYCT
Address:	3961 TENTH AVE
City,State,Zip:	MANHATTAN, NY
Spill Number/Closed Date:	0106375 / Not Reported
Facility ID:	0106375
Site ID:	169693
Spill Date:	2001-09-17
Spill Cause:	Tank Test Failure
Spill Source:	Commercial/Industrial
Spill Class:	B3
Cleanup Ceased:	Not reported
SWIS:	3101
Investigator:	VXBREVDO
Referred To:	REMEDIATION TENTATIVELY SCHEDULED FOR 12/2008
Reported to Dept:	2001-09-17
CID:	233
Water Affected:	Not reported
Spill Notifier:	Tank Tester
Last Inspection:	Not reported
Recommended Penalty:	False
Meets Standard:	False
UST Involvement:	False
Remediation Phase:	5
Date Entered In Computer:	2001-09-17
Spill Record Last Update:	2019-11-13
Spiller Name:	FRANCIS VOLMUELLER
Spiller Company:	NYC TRANSIT.
Spiller Address:	3961 TENTH AVE
Spiller County:	001
Spiller Contact:	Not reported
Spiller Phone:	Not reported
Spiller Extention:	Not reported
DEC Region:	2
DER Facility ID:	280160
DEC Memo:	"Prior to Sept, 2004 data translation this spill Lead_DEC Field was TIBBE See also 02-04997 & 02-02959. This spill will now refer to both #6 heating oil tanks. 06-23-05: Initial site investigation identified soil contamination and free product. It also identified another tank. A supplemental investigation work plan has been submitted and approved to define the extent of contamination and to provide monitroing and bailing points to monitor the plume while the yard is being reconstructed. The tanks and associated contamination will be removed during the reconstruction phase pertaining to the boiler plant. 09/28/06: Tenative schedule for tank and soil removal - December 2008, if NTP is issued in December 2006. 11/12/10 - spill re-assigned from Tibbe to Joe O'Connell 5/19/2011 The spill was

207 TH STREET YARD-NYCT (Continued) **S105135505**

reassigned from Joe O'Connell to Linda Ross 12/18/12 - Raphael Ketani. The spill was assigned to me during February 2012 as part of a caseload realignment. There have been monthly to bimonthly (once every two months) update meetings with the NYCT regarding this and 17 other sites. The information for the sites is in the UIS under e-docs, multiple sites, DER, Region 2, Petroleum Spills, NYCT. May 1, 2018 - V. Brevdo Due to Project Manager Raphael Ketani's retirement on April 27, 2018, Vadim Brevdo became new project manager for this spill case effective April 30, 2018. VB April 8, 2019 - V. Brevdo NYCT 207th Street Yard, 3961 10th Ave., Manhattan (Spill No. 0106375) The site is utilized as a NYCT rail yard and rail car maintenance facility. Petrolem contamination at the site has been identified as No.6 heating oil. In 2001, the heating oil UST system consisting of two 35,000-gallon No. 6 fuel oil USTs failed tightness testing and spill case was assigned to the site. Several investigations were conducted to delineate the limits of petroleum impacts. As part of these investigations, nine groundwater monitoring wells were installed on-site, and a third, 20,000-gallon No. 6 fuel oil UST was identified that required closure. Petroleum monitoring/manual recovery efforts are completed on a monthly basis at the site. The Department approved Remedial Action Work Plan on June 28, 2011. The approved remedy includes excavation and/or closure in place of the on-site USTs and soil remediation. Remedial work is planned to be implemented in two phases. Phase I remediation will include establishing soil stockpile areas, excavating 3 test pits to expose tops of USTs, closure in place of the first (out of two) 35,000-gallon UST and 20,000-gallon UST (including cleaning the tanks, removal of oil supply lines, filling tanks with slurry mix), excavation and disposal off site of contaminated soil, backfilling of excavation with clean materials. Phase II remediation will include the excavation of the second (out of two) 35,000-gallon UST along with free product and petroleum contaminated soil. A shoring plan is required for Phase II remediation and is being developed by the remedial contractor. Once the shoring plan is approved by NYCT, the implementation schedule for Phase II remediation will be prepared and provided to the Department. NYCT informed the Department that Phase I remediation is scheduled to commence on April 8, 2019 (site and equipment mobilization) with the Phase I remediation completion date of May 24, 2019. VB July 12, 2019 - V. Brevdo NYCT 207th Street Yard, 3961 10th Ave., Manhattan (Spill No. 0106375) The site is utilized as a NYCT rail yard and rail car maintenance facility. Petroleum contamination at the site has been identified as No.6 heating oil. In 2001, the heating oil UST system consisting of two 35,000-gallon No. 6 fuel oil USTs failed tightness testing and spill case was assigned to the site. Several investigations were conducted to delineate the limits of petroleum impacts. As part of these investigations, nine groundwater monitoring wells were installed on-site, and a third, 20,000-gallon No. 6 fuel oil UST was identified that required closure. Petroleum monitoring/manual recovery efforts are completed on a monthly basis at the site. The Department approved Remedial Action Work Plan on June 28, 2011. The approved remedy includes excavation and/or closure in place of the on-site USTs and soil remediation. Remedial work is planned to be implemented in two phases. Phase I remediation will include establishing soil stockpile areas, excavating 3 test pits to expose tops of USTs, closure in place of the first (out of two) 35,000-gallon UST and 20,000-gallon UST (including cleaning the tanks, removal of oil supply lines,

207 TH STREET YARD-NYCT (Continued) **S105135505**

filling tanks with slurry mix), excavation and disposal off site of contaminated soil, backfilling of excavation with clean materials. Phase II remediation was initially planned to include the excavation of the second (out of two) 35,000-gallon UST along with free product and petroleum contaminated soil. NYCT subsequently requested NYSDEC to approve modification/amendment to the scope of Phase II remediation, which (modification) is closing second 35,000-gallon UST in place in lieu of removing it. Phase I remediation commenced on April 8, 2019 and is expected to be completed by July 24, 2019. On July 11, 2019, NYCT requested NYSDEC to approve modification/amendment to the RAWP for Phase II site remediation. The nature of the requested RAWP modification/amendment is as follows: Based on the field conditions observed following recent activities to expose the 35,000-gallon UST 207-4, NYCT requested reduction of the excavation depth (in the excavation area northeast of UST 207-4) from 18 feet to 13 feet below grade and closure in place of the aforementioned UST in lieu of removing it. NYCT and NYCT s environmental engineering consultant, AECOM, provided the following grounds for RAWP modification/amendment request: 1) Groundwater is approximately 10 ft bgs and the No. 6 fuel oil smear zone exists at depths between 7 to 11 feet. The majority of contamination was found at or above smear zone. Therefore, limiting the excavation depth to 13 feet is expected to include removal of a substantial majority of petroleum Impacts; 2) NYCT and AECOM concluded that removal of the UST is not feasible, as such removal may damage or impair structures and utilities in the immediate vicinity/area (i.e. boiler house, electrical duct bank, steam trench, and sewer system). There is a limited space to guarantee the safe removal of the approximately 50 ft long UST without encountering nearby structures. NYSDEC evaluated the July 11, 2019 RAWP modification/amendment request and approved it on July 12, 2019. DER project manager directed NYCT to coordinate UST closure in place with NYSDEC Region 2 PBS Unit to ensure compliance with PBS regulations. VB October 29, 2019 NYCT 207th Street Yard, 3961 10th Ave., Manhattan (Spill No. 0106375) The site is utilized as a NYCT rail yard and rail car maintenance facility. Petroleum contamination at the site has been identified as No.6 heating oil. In 2001, the heating oil UST system consisting of two 35,000-gallon No. 6 fuel oil USTs failed tightness testing and spill case was assigned to the site. Several investigations were conducted to delineate the limits of petroleum impacts. As part of these investigations, nine groundwater monitoring wells were installed on-site, and a third, 20,000-gallon No. 6 fuel oil UST was identified that required closure. Petroleum monitoring/manual recovery efforts are completed on a monthly basis at the site. The Department approved Remedial Action Work Plan on June 28, 2011. Subsequently, NYSDEC evaluated the July 11, 2019 RAWP modification/amendment request from NYCT and approved it on July 12, 2019. Approved remediation includes excavation of contaminated soil to the depth of 13 feet and closure of USTs in place. Removal of the UST is not feasible, as such removal may damage or impair structures and utilities in the immediate vicinity/area (i.e. boiler house, electrical duct bank, steam trench, and sewer system). DER project manager directed NYCT to coordinate UST closure in place with NYSDEC Region 2 PBS Unit to ensure compliance with PBS regulations. On October 29, 2019, NYCT provided NYSDEC with tentative remediation schedule, including anticipated dates for commencement and completion of the remediation field activities which are October 29, 2019 and November 28, 2019,

207 TH STREET YARD-NYCT (Continued) **S105135505**

	respectively. VB November 7, 2019 - V. Brevdo NYCT 207th Street Yard, 3961 10th Ave., Manhattan (Spill No. 0106375) On November 7, 2019, NYSDEC remediation project manager inspected the site and conducted oversight of the remediation field work jointly with MTA NYCT engineering professionals. VB "
Remarks:	"u/g tank failed test property manager will be advised asap retest may be tried later "

All TTF:

Facility ID:	0106375
Spill Number:	0106375
Spill Tank Test:	1526610
Site ID:	169693
Tank Number:	3
Tank Size:	35000
Material:	Not reported
EPA UST:	Not reported
UST:	Not reported
Cause:	Not reported
Source:	Not reported
Test Method:	03
Test Method 2:	Horner EZ Check I or II
Leak Rate:	.00
Gross Fail:	Not reported
Modified By:	Spills
Last Modified Date:	Not reported

Facility ID:	0106375
Spill Number:	0106375
Spill Tank Test:	1526611
Site ID:	169693
Tank Number:	4
Tank Size:	35000
Material:	Not reported
EPA UST:	Not reported
UST:	Not reported
Cause:	Not reported
Source:	Not reported
Test Method:	03
Test Method 2:	Horner EZ Check I or II
Leak Rate:	.00
Gross Fail:	Not reported
Modified By:	Spills
Last Modified Date:	Not reported

All Materials:

Site ID:	169693
Operable Unit ID:	843280
Operable Unit:	01
Material ID:	531236
Material Code:	0003A
Material Name:	#6 fuel oil
Case No.:	Not reported
Material FA:	Petroleum
Quantity:	.00
Units:	G
Recovered:	.00

207 TH STREET YARD-NYCT (Continued) **S105135505**

Oxygenate: Not reported

AB376
NE
1/8-1/4
0.205 mi.
1084 ft.

BROADWAY BRIDGE, LLC
5134 BROADWAY
NEW YORK, NY 10034

NY CBS **S108410809**
N/A

Site 1 of 7 in cluster AB

Relative:
Lower

Actual:
35 ft.

CBS:

Name:	BROADWAY BRIDGE, LLC
Address:	5134 BROADWAY
City,State,Zip:	NEW YORK, NY 10034
CBS Number:	2-000409
Program Type:	CBS
Facility Status:	Unregulated/Closed
Expiration Date:	Not reported
Dec Region:	2
UTMX:	591628.14573
UTMY:	4525124.01333

AB377
NE
1/8-1/4
0.205 mi.
1084 ft.

BROADWAY BRIDGE, LLC
5134 BROADWAY
NEW YORK, NY 10034

NY AST **A100293361**
N/A

Site 2 of 7 in cluster AB

Relative:
Lower

Actual:
35 ft.

AST:

Name:	BROADWAY BRIDGE, LLC
Address:	5134 BROADWAY
City,State,Zip:	NEW YORK, NY 10034
Region:	STATE
DEC Region:	2
Site Status:	Active
Facility Id:	2-609743
Program Type:	PBS
UTM X:	591628.01440
UTM Y:	4525124.89013
Expiration Date:	10/20/2024
Site Type:	Other

Affiliation Records:

Site Id:	332657
Affiliation Type:	Facility Owner
Company Name:	220 BROADWAY CORPORATION
Contact Type:	OWNER
Contact Name:	EHUD CAFRI
Address1:	22 MCLEAN AVE
Address2:	Not reported
City:	WHITE PLAINS
State:	NY
Zip Code:	10607
Country Code:	001
Phone:	(914) 882-1166
EMail:	Not reported
Fax Number:	Not reported
Modified By:	JSMACRI

BROADWAY BRIDGE, LLC (Continued) **A100293361**

Date Last Modified:	2019-04-25

Site Id:	332657
Affiliation Type:	Mail Contact
Company Name:	BROADWAY BRIDGE LLC
Contact Type:	Not reported
Contact Name:	EHUD CAFRI
Address1:	5134 BROADWAY
Address2:	Not reported
City:	NEW YORK
State:	NY
Zip Code:	10034
Country Code:	001
Phone:	(212) 569-4570 4
EMail:	WASH5134@GMAIL.COM
Fax Number:	Not reported
Modified By:	JSMACRI
Date Last Modified:	2019-04-25

Site Id:	332657
Affiliation Type:	Facility Operator
Company Name:	BROADWAY BRIDGE LLC
Contact Type:	Not reported
Contact Name:	EHUD CAFRI
Address1:	Not reported
Address2:	Not reported
City:	Not reported
State:	NY
Zip Code:	Not reported
Country Code:	001
Phone:	(212) 569-4570
EMail:	Not reported
Fax Number:	Not reported
Modified By:	JSMACRI
Date Last Modified:	2019-04-25

Site Id:	332657
Affiliation Type:	Emergency Contact
Company Name:	220 BROADWAY CORPORATION
Contact Type:	Not reported
Contact Name:	EHUD CAFRI
Address1:	Not reported
Address2:	Not reported
City:	Not reported
State:	NN
Zip Code:	Not reported
Country Code:	999
Phone:	(917) 374-8179
EMail:	Not reported
Fax Number:	Not reported
Modified By:	JSMACRI
Date Last Modified:	2019-04-25

Tank Info:

Tank Number:	001
Tank Id:	180528

BROADWAY BRIDGE, LLC (Continued) **A100293361**

Material Code: 0015
Common Name of Substance: Motor Oil

Equipment Records:

K00 - Spill Prevention - None
G10 - Tank Secondary Containment - Impervious Underlayment
A00 - Tank Internal Protection - None
B01 - Tank External Protection - Painted/Asphalt Coating
D01 - Pipe Type - Steel/Carbon Steel/Iron
F01 - Pipe External Protection - Painted/Asphalt Coating
L09 - Piping Leak Detection - Exempt Suction Piping
G06 - Tank Secondary Containment - Remote Impounding Area
H06 - Tank Leak Detection - Impervious Barrier/Concrete Pad (A/G)
I04 - Overfill - Product Level Gauge (A/G)
C01 - Pipe Location - Aboveground
J02 - Dispenser - Suction Dispenser
I05 - Overfill - Vent Whistle
E01 - Piping Secondary Containment - Diking (AG only)

Tank Location: Aboveground - on saddles, legs, racks, etc.... Tank bottom is elevated above grade or tank pad, allowing visual inspection.
Tank Type: Steel/Carbon Steel/Iron
Tank Status: In Service
Pipe Model: Not reported
Install Date: 04/01/2003
Capacity Gallons: 1500
Tightness Test Method: NN
Date Test: Not reported
Next Test Date: Not reported
Date Tank Closed: Not reported
Register: True
Modified By: LSZINOMA
Last Modified: 04/14/2017
Material Name: motor oil

Tank Number: 002
Tank Id: 221631
Material Code: 0021
Common Name of Substance: Transmission Fluid

Equipment Records:

A00 - Tank Internal Protection - None
B01 - Tank External Protection - Painted/Asphalt Coating
D01 - Pipe Type - Steel/Carbon Steel/Iron
F01 - Pipe External Protection - Painted/Asphalt Coating
G10 - Tank Secondary Containment - Impervious Underlayment
K00 - Spill Prevention - None
G06 - Tank Secondary Containment - Remote Impounding Area
L09 - Piping Leak Detection - Exempt Suction Piping
H06 - Tank Leak Detection - Impervious Barrier/Concrete Pad (A/G)
C01 - Pipe Location - Aboveground
I04 - Overfill - Product Level Gauge (A/G)
J02 - Dispenser - Suction Dispenser
I05 - Overfill - Vent Whistle
E01 - Piping Secondary Containment - Diking (AG only)

Tank Location: Aboveground - on saddles, legs, racks, etc.... Tank bottom is elevated

BROADWAY BRIDGE, LLC (Continued) **A100293361**

	above grade or tank pad, allowing visual inspection.
Tank Type:	Steel/Carbon Steel/Iron
Tank Status:	In Service
Pipe Model:	Not reported
Install Date:	04/01/2003
Capacity Gallons:	750
Tightness Test Method:	NN
Date Test:	Not reported
Next Test Date:	Not reported
Date Tank Closed:	Not reported
Register:	True
Modified By:	LSZINOMA
Last Modified:	04/14/2017
Material Name:	transmission fluid

Tank Number:	003
Tank Id:	221632
Material Code:	0022
Common Name of Substance:	Waste Oil/Used Oil

Equipment Records:

K00 - Spill Prevention - None
F01 - Pipe External Protection - Painted/Asphalt Coating
G10 - Tank Secondary Containment - Impervious Underlayment
A00 - Tank Internal Protection - None
B01 - Tank External Protection - Painted/Asphalt Coating
D01 - Pipe Type - Steel/Carbon Steel/Iron
L09 - Piping Leak Detection - Exempt Suction Piping
G06 - Tank Secondary Containment - Remote Impounding Area
H06 - Tank Leak Detection - Impervious Barrier/Concrete Pad (A/G)
I04 - Overfill - Product Level Gauge (A/G)
C01 - Pipe Location - Aboveground
J02 - Dispenser - Suction Dispenser
I05 - Overfill - Vent Whistle
E01 - Piping Secondary Containment - Diking (AG only)

Tank Location:	Aboveground - on saddles, legs, racks, etc.... Tank bottom is elevated above grade or tank pad, allowing visual inspection.
Tank Type:	Steel/Carbon Steel/Iron
Tank Status:	In Service
Pipe Model:	Not reported
Install Date:	04/01/2003
Capacity Gallons:	1350
Tightness Test Method:	NN
Date Test:	Not reported
Next Test Date:	Not reported
Date Tank Closed:	Not reported
Register:	True
Modified By:	LSZINOMA
Last Modified:	04/14/2017
Material Name:	waste oil/used oil

Tank Number:	004
Tank Id:	180529
Material Code:	0015
Common Name of Substance:	Motor Oil

BROADWAY BRIDGE, LLC (Continued) **A100293361**

Equipment Records:

G10 - Tank Secondary Containment - Impervious Underlayment
A00 - Tank Internal Protection - None
B01 - Tank External Protection - Painted/Asphalt Coating
K00 - Spill Prevention - None
D01 - Pipe Type - Steel/Carbon Steel/Iron
F01 - Pipe External Protection - Painted/Asphalt Coating
G06 - Tank Secondary Containment - Remote Impounding Area
L09 - Piping Leak Detection - Exempt Suction Piping
H06 - Tank Leak Detection - Impervious Barrier/Concrete Pad (A/G)
C01 - Pipe Location - Aboveground
I04 - Overfill - Product Level Gauge (A/G)
J02 - Dispenser - Suction Dispenser
I05 - Overfill - Vent Whistle
E01 - Piping Secondary Containment - Diking (AG only)

Tank Location:	Aboveground - on saddles, legs, racks, etc.... Tank bottom is elevated above grade or tank pad, allowing visual inspection.
Tank Type:	Steel/Carbon Steel/Iron
Tank Status:	In Service
Pipe Model:	Not reported
Install Date:	04/01/2003
Capacity Gallons:	1500
Tightness Test Method:	NN
Date Test:	Not reported
Next Test Date:	Not reported
Date Tank Closed:	Not reported
Register:	True
Modified By:	LSZINOMA
Last Modified:	04/14/2017
Material Name:	motor oil
Tank Number:	005
Tank Id:	180530
Material Code:	0022
Common Name of Substance:	Waste Oil/Used Oil

Equipment Records:

G10 - Tank Secondary Containment - Impervious Underlayment
K00 - Spill Prevention - None
B01 - Tank External Protection - Painted/Asphalt Coating
D01 - Pipe Type - Steel/Carbon Steel/Iron
F01 - Pipe External Protection - Painted/Asphalt Coating
A00 - Tank Internal Protection - None
L09 - Piping Leak Detection - Exempt Suction Piping
G06 - Tank Secondary Containment - Remote Impounding Area
H06 - Tank Leak Detection - Impervious Barrier/Concrete Pad (A/G)
I04 - Overfill - Product Level Gauge (A/G)
C01 - Pipe Location - Aboveground
J02 - Dispenser - Suction Dispenser
I05 - Overfill - Vent Whistle
E01 - Piping Secondary Containment - Diking (AG only)

Tank Location:	Aboveground - on saddles, legs, racks, etc.... Tank bottom is elevated above grade or tank pad, allowing visual inspection.
Tank Type:	Steel/Carbon Steel/Iron
Tank Status:	In Service

BROADWAY BRIDGE, LLC (Continued) **A100293361**

Pipe Model:	Not reported
Install Date:	04/01/2003
Capacity Gallons:	1500
Tightness Test Method:	NN
Date Test:	Not reported
Next Test Date:	Not reported
Date Tank Closed:	Not reported
Register:	True
Modified By:	LSZINOMA
Last Modified:	04/14/2017
Material Name:	waste oil/used oil

Tank Number:	006
Tank Id:	180531
Material Code:	0015
Common Name of Substance:	Motor Oil

Equipment Records:

F01 - Pipe External Protection - Painted/Asphalt Coating
A00 - Tank Internal Protection - None
B01 - Tank External Protection - Painted/Asphalt Coating
D01 - Pipe Type - Steel/Carbon Steel/Iron
K00 - Spill Prevention - None
G10 - Tank Secondary Containment - Impervious Underlayment
L09 - Piping Leak Detection - Exempt Suction Piping
G06 - Tank Secondary Containment - Remote Impounding Area
H06 - Tank Leak Detection - Impervious Barrier/Concrete Pad (A/G)
C01 - Pipe Location - Aboveground
I04 - Overfill - Product Level Gauge (A/G)
J02 - Dispenser - Suction Dispenser
I05 - Overfill - Vent Whistle
E01 - Piping Secondary Containment - Diking (AG only)

Tank Location:	Aboveground - on saddles, legs, racks, etc.... Tank bottom is elevated above grade or tank pad, allowing visual inspection.
Tank Type:	Steel/Carbon Steel/Iron
Tank Status:	In Service
Pipe Model:	Not reported
Install Date:	04/01/2003
Capacity Gallons:	1500
Tightness Test Method:	NN
Date Test:	Not reported
Next Test Date:	Not reported
Date Tank Closed:	Not reported
Register:	True
Modified By:	LSZINOMA
Last Modified:	04/14/2017
Material Name:	motor oil

Tank Number:	007
Tank Id:	180532
Material Code:	0015
Common Name of Substance:	Motor Oil

Equipment Records:

BROADWAY BRIDGE, LLC (Continued) **A100293361**

	A00 - Tank Internal Protection - None
	B01 - Tank External Protection - Painted/Asphalt Coating
	D01 - Pipe Type - Steel/Carbon Steel/Iron
	F01 - Pipe External Protection - Painted/Asphalt Coating
	G10 - Tank Secondary Containment - Impervious Underlayment
	K00 - Spill Prevention - None
	G06 - Tank Secondary Containment - Remote Impounding Area
	L09 - Piping Leak Detection - Exempt Suction Piping
	H06 - Tank Leak Detection - Impervious Barrier/Concrete Pad (A/G)
	C01 - Pipe Location - Aboveground
	I04 - Overfill - Product Level Gauge (A/G)
	J02 - Dispenser - Suction Dispenser
	I05 - Overfill - Vent Whistle
	E01 - Piping Secondary Containment - Diking (AG only)
Tank Location:	Aboveground - on saddles, legs, racks, etc.... Tank bottom is elevated above grade or tank pad, allowing visual inspection.
Tank Type:	Steel/Carbon Steel/Iron
Tank Status:	In Service
Pipe Model:	Not reported
Install Date:	04/01/2003
Capacity Gallons:	1500
Tightness Test Method:	NN
Date Test:	Not reported
Next Test Date:	Not reported
Date Tank Closed:	Not reported
Register:	True
Modified By:	LSZINOMA
Last Modified:	04/14/2017
Material Name:	motor oil

AB378 **CON EDISON** **NY MANIFEST** **S117317840**
ENE **OPP 409 W 219 ST** **N/A**
1/8-1/4 **NEW YORK, NY 10033**
0.207 mi.
1095 ft. **Site 3 of 7 in cluster AB**

Relative:
Lower

Actual:
32 ft.

NY MANIFEST:

Name:	CON EDISON
Address:	OPP 409 W 219 ST
City,State,Zip:	NEW YORK, NY 10033
Country:	USA
EPA ID:	NYP004653093
Facility Status:	Not reported
Location Address 1:	OPP 409 W 219 ST
Code:	BP
Location Address 2:	SB24297
Total Tanks:	Not reported
Location City:	NEW YORK
Location State:	NY
Location Zip:	10033
Location Zip 4:	Not reported

NY MANIFEST:

EPAID:	NYP004653093
Mailing Name:	CON EDISON
Mailing Contact:	CON EDISON
Mailing Address 1:	4 IRVING PL
Mailing Address 2:	15TH FL

CON EDISON (Continued) **S117317840**

Mailing City:	NEW YORK
Mailing State:	NY
Mailing Zip:	10003
Mailing Zip 4:	Not reported
Mailing Country:	USA
Mailing Phone:	Not reported

NY MANIFEST:

Document ID:	Not reported
Manifest Status:	Not reported
seq:	Not reported
Year:	Not reported
Trans1 State ID:	NJD003812047
Trans2 State ID:	Not reported
Generator Ship Date:	09/10/2014
Trans1 Recv Date:	09/10/2014
Trans2 Recv Date:	Not reported
TSD Site Recv Date:	09/10/2014
Part A Recv Date:	Not reported
Part B Recv Date:	Not reported
Generator EPA ID:	NYP004653093
Trans1 EPA ID:	Not reported
Trans2 EPA ID:	Not reported
TSDF ID 1:	NJD991291105
TSDF ID 2:	Not reported
Manifest Tracking Number:	002609497GBF
Import Indicator:	N
Export Indicator:	N
Discr Quantity Indicator:	N
Discr Type Indicator:	N
Discr Residue Indicator:	N
Discr Partial Reject Indicator:	N
Discr Full Reject Indicator:	N
Manifest Ref Number:	Not reported
Alt Facility RCRA ID:	Not reported
Alt Facility Sign Date:	Not reported
MGMT Method Type Code:	H110
Waste Code:	Not reported
Waste Code:	Not reported
Waste Code:	Not reported
Waste Code:	Not reported
Waste Code:	Not reported
Waste Code:	Not reported
Quantity:	500
Units:	P - Pounds
Number of Containers:	1
Container Type:	TT - Cargo tank, tank trucks
Handling Method:	T Chemical, physical, or biological treatment.
Specific Gravity:	1
Waste Code:	D008
Waste Code 1_2:	Not reported
Waste Code 1_3:	Not reported
Waste Code 1_4:	Not reported
Waste Code 1_5:	Not reported
Waste Code 1_6:	Not reported

AB379 **CON EDISON** **NY MANIFEST** **S117317823**
ENE **409 W 219 ST** **N/A**
1/8-1/4 **NEW YORK, NY 10034**
0.207 mi.
1095 ft. **Site 4 of 7 in cluster AB**

Relative:
Lower

Actual:
32 ft.

NY MANIFEST:

Name:	CON EDISON
Address:	409 W 219 ST
City,State,Zip:	NEW YORK, NY 10034
Country:	USA
EPA ID:	NYP004652889
Facility Status:	Not reported
Location Address 1:	409 W 219 ST
Code:	BP
Location Address 2:	SB24294
Total Tanks:	Not reported
Location City:	NEW YORK
Location State:	NY
Location Zip:	10034
Location Zip 4:	Not reported

NY MANIFEST:

EPAID:	NYP004652889
Mailing Name:	CON EDISON
Mailing Contact:	CON EDISON
Mailing Address 1:	4 IRVING PL
Mailing Address 2:	15TH FL
Mailing City:	NEW YORK
Mailing State:	NY
Mailing Zip:	10003
Mailing Zip 4:	Not reported
Mailing Country:	USA
Mailing Phone:	Not reported

NY MANIFEST:

Document ID:	Not reported
Manifest Status:	Not reported
seq:	Not reported
Year:	Not reported
Trans1 State ID:	NJD003812047
Trans2 State ID:	Not reported
Generator Ship Date:	09/10/2014
Trans1 Recv Date:	09/10/2014
Trans2 Recv Date:	Not reported
TSD Site Recv Date:	09/10/2014
Part A Recv Date:	Not reported
Part B Recv Date:	Not reported
Generator EPA ID:	NYP004652889
Trans1 EPA ID:	Not reported
Trans2 EPA ID:	Not reported
TSDF ID 1:	NJD991291105
TSDF ID 2:	Not reported
Manifest Tracking Number:	002563440GBF
Import Indicator:	N
Export Indicator:	N
Discr Quantity Indicator:	N
Discr Type Indicator:	N
Discr Residue Indicator:	N

CON EDISON (Continued) **S117317823**

Discr Partial Reject Indicator:	N
Discr Full Reject Indicator:	N
Manifest Ref Number:	Not reported
Alt Facility RCRA ID:	Not reported
Alt Facility Sign Date:	Not reported
MGMT Method Type Code:	H110
Waste Code:	Not reported
Waste Code:	Not reported
Waste Code:	Not reported
Waste Code:	Not reported
Waste Code:	Not reported
Waste Code:	Not reported
Quantity:	500
Units:	P - Pounds
Number of Containers:	1
Container Type:	TT - Cargo tank, tank trucks
Handling Method:	T Chemical, physical, or biological treatment.
Specific Gravity:	1
Waste Code:	D008
Waste Code 1_2:	Not reported
Waste Code 1_3:	Not reported
Waste Code 1_4:	Not reported
Waste Code 1_5:	Not reported
Waste Code 1_6:	Not reported

Z380 **CON EDISON** **NJ MANIFEST** **S120674895**
NW **25 INDIAN RD** **N/A**
1/8-1/4 **NEW YORK, NY 10034**
0.208 mi.
1098 ft. **Site 3 of 7 in cluster Z**

Relative:
Lower

Actual:
33 ft.

NJ MANIFEST:

EPA Id:	NYP004817706
Mail Address:	IRVING PL 15TH FL NE
Mail City/State/Zip:	NEW YORK, NY 10003
Facility Phone:	Not reported
Emergency Phone:	Not reported
Contact:	THOMAS TEELING
Comments:	Not reported
SIC Code:	Not reported
County:	NY061
Municipal:	Not reported
Previous EPA Id:	Not reported
Gen Flag:	Not reported
Trans Flag:	Not reported
TSDF Flag:	Not reported
Name Change:	Not reported
Date Change:	Not reported

Manifest:

Manifest Number:	014472559JJK
EPA ID:	NYP004817706
Date Shipped:	8/3/2015
TSDF EPA ID:	NJD002200046
Transporter EPA ID:	NJ0000027193
Transporter 2 EPA ID:	Not reported
Transporter 3 EPA ID:	Not reported

CON EDISON (Continued) **S120674895**

Transporter 4 EPA ID:	Not reported
Transporter 5 EPA ID:	Not reported
Transporter 6 EPA ID:	Not reported
Transporter 7 EPA ID:	Not reported
Transporter 8 EPA ID:	Not reported
Transporter 9 EPA ID:	Not reported
Transporter 10 EPA ID:	Not reported
Date Trans1 Transported Waste:	Not reported
Date Trans2 Transported Waste:	Not reported
Date Trans3 Transported Waste:	Not reported
Date Trans4 Transported Waste:	Not reported
Date Trans5 Transported Waste:	Not reported
Date Trans6 Transported Waste:	Not reported
Date Trans7 Transported Waste:	Not reported
Date Trans8 Transported Waste:	Not reported
Date Trans9 Transported Waste:	Not reported
Date Trans10 Transported Waste:	Not reported
Date TSDF Received Waste:	Not reported
TSDF EPA Facility Name:	Not reported
QTY Units:	Not reported
Transporter SEQ ID:	Not reported
Transporter-1 Date:	Not reported
Waste SEQ ID:	Not reported
Waste Type Code 2:	Not reported
Waste Type Code 3:	Not reported
Waste Type Code 4:	Not reported
Waste Type Code 5:	Not reported
Waste Type Code 6:	Not reported
Date Accepted:	Not reported
Manifest Discrepancy Type:	Not reported
Data Entry Number:	Not reported
Was Load Rejected:	NEW YORK, NY 10003
Reason Load Was Rejected:	Not reported

Z381 **CON EDISON** **RCRA NonGen / NLR** **1019906138**
NW **25 INDIAN RD** **NYP004817706**
1/8-1/4 **NEW YORK, NY 10034**
0.208 mi.
1098 ft. **Site 4 of 7 in cluster Z**

Relative:
Lower

Actual:
33 ft.

RCRA-LQG:

Date Form Received by Agency:	2015-08-04 00:00:00.0
Handler Name:	CON EDISON
Handler Address:	25 INDIAN RD
Handler City,State,Zip:	NEW YORK, NY 10034
EPA ID:	NYP004817706
Contact Name:	THOMAS TEELING
Contact Address:	Not reported
Contact City,State,Zip:	Not reported
Contact Telephone:	212-460-3770
Contact Fax:	Not reported
Contact Email:	Not reported
Contact Title:	Not reported
EPA Region:	02
Land Type:	Private
Federal Waste Generator Description:	Not a generator, verified

CON EDISON (Continued) **1019906138**

Non-Notifier:	Not reported
Biennial Report Cycle:	Not reported
Accessibility:	Not reported
Active Site Indicator:	Not reported
State District Owner:	NY
State District:	NYSDEC R2
Mailing Address:	IRVING PL 15TH FL NE
Mailing City,State,Zip:	NEW YORK, NY 10003
Owner Name:	Not reported
Owner Type:	Not reported
Operator Name:	Not reported
Operator Type:	Not reported
Short-Term Generator Activity:	No
Importer Activity:	No
Mixed Waste Generator:	No
Transporter Activity:	No
Transfer Facility Activity:	No
Recycler Activity with Storage:	No
Small Quantity On-Site Burner Exemption:	No
Smelting Melting and Refining Furnace Exemption:	No
Underground Injection Control:	No
Off-Site Waste Receipt:	No
Universal Waste Indicator:	No
Universal Waste Destination Facility:	No
Federal Universal Waste:	No
Active Site Fed-Reg Treatment Storage and Disposal Facility:	Not reported
Active Site Converter Treatment storage and Disposal Facility:	Not reported
Active Site State-Reg Treatment Storage and Disposal Facility:	Not reported
Active Site State-Reg Handler:	---
Federal Facility Indicator:	Not reported
Hazardous Secondary Material Indicator:	NN
Sub-Part K Indicator:	Not reported
Commercial TSD Indicator:	No
Treatment Storage and Disposal Type:	Not reported
2018 GPRA Permit Baseline:	Not on the Baseline
2018 GPRA Renewals Baseline:	Not on the Baseline
Permit Renewals Workload Universe:	Not reported
Permit Workload Universe:	Not reported
Permit Progress Universe:	Not reported
Post-Closure Workload Universe:	Not reported
Closure Workload Universe:	Not reported
202 GPRA Corrective Action Baseline:	No
Corrective Action Workload Universe:	No
Subject to Corrective Action Universe:	No
Non-TSDFs Where RCRA CA has Been Imposed Universe:	No
TSDFs Potentially Subject to CA Under 3004 (u)/(v) Universe:	No
TSDFs Only Subject to CA under Discretionary Auth Universe:	No
Corrective Action Priority Ranking:	No NCAPS ranking
Environmental Control Indicator:	No
Institutional Control Indicator:	No
Human Exposure Controls Indicator:	N/A
Groundwater Controls Indicator:	N/A
Operating TSDF Universe:	Not reported
Full Enforcement Universe:	Not reported
Significant Non-Complier Universe:	No
Unaddressed Significant Non-Complier Universe:	No
Addressed Significant Non-Complier Universe:	No

CON EDISON (Continued) **1019906138**

Significant Non-Complier With a Compliance Schedule Universe:	No
Financial Assurance Required:	Not reported
Handler Date of Last Change:	2016-09-09 15:28:59.0
Recognized Trader-Importer:	No
Recognized Trader-Exporter:	No
Importer of Spent Lead Acid Batteries:	No
Exporter of Spent Lead Acid Batteries:	No
Recycler Activity Without Storage:	Not reported
Manifest Broker:	Not reported
Sub-Part P Indicator:	Not reported

Historic Generators:

Receive Date:	2015-08-04 00:00:00.0
Handler Name:	CON EDISON
Federal Waste Generator Description:	Small Quantity Generator
State District Owner:	NY
Large Quantity Handler of Universal Waste:	No
Recognized Trader Importer:	No
Recognized Trader Exporter:	No
Spent Lead Acid Battery Importer:	No
Spent Lead Acid Battery Exporter:	No
Current Record:	No
Non Storage Recycler Activity:	Not reported
Electronic Manifest Broker:	Not reported

Receive Date:	2015-08-04 00:00:00.0
Handler Name:	CON EDISON
Federal Waste Generator Description:	Not a generator, verified
State District Owner:	NY
Large Quantity Handler of Universal Waste:	No
Recognized Trader Importer:	No
Recognized Trader Exporter:	No
Spent Lead Acid Battery Importer:	No
Spent Lead Acid Battery Exporter:	No
Current Record:	Yes
Non Storage Recycler Activity:	Not reported
Electronic Manifest Broker:	Not reported

Z382 **25 INDIAN ROAD OWNERS** **NY UST** **U000395594**
NW **25 INDIAN ROAD** **NY MANIFEST** **N/A**
1/8-1/4 **NEW YORK, NY 10034**
0.208 mi.
1098 ft. **Site 5 of 7 in cluster Z**

Relative:
Lower

Actual:
33 ft.

UST:

Name:	25 INDIAN ROAD OWNERS
Address:	25 INDIAN ROAD
City,State,Zip:	NEW YORK, NY 10034
Id/Status:	2-111384 / Active
Program Type:	PBS
Region:	STATE
DEC Region:	2
Expiration Date:	05/07/2022
UTM X:	591090.75498
UTM Y:	4525162.37560
Site Type:	Apartment Building/Office Building

25 INDIAN ROAD OWNERS (Continued) **U000395594**

Affiliation Records:

Site Id:	3463
Affiliation Type:	Facility Owner
Company Name:	25 INDIAN ROAD OWNERS
Contact Type:	MANAGING AGENT
Contact Name:	JEFFREY TOPLITSKY
Address1:	C/O PRIDE PROPERTY MANAGEMENT
Address2:	Not reported
City:	ENGLEWOOD CLIFFS
State:	NJ
Zip Code:	07632
Country Code:	001
Phone:	(212) 690-0800
EMail:	Not reported
Fax Number:	Not reported
Modified By:	MFLEONAR
Date Last Modified:	2017-06-13

Site Id:	3463
Affiliation Type:	Mail Contact
Company Name:	25 INDIAN ROAD OWNERS CORP
Contact Type:	Not reported
Contact Name:	SUPER FACILITY MANAGER
Address1:	% PRIDE PROPERTY MANAGEMENT
Address2:	11 NEW STREET
City:	ENGLEWOOD
State:	NJ
Zip Code:	07632
Country Code:	001
Phone:	(212) 690-0800
EMail:	Not reported
Fax Number:	Not reported
Modified By:	MFLEONAR
Date Last Modified:	2017-06-13

Site Id:	3463
Affiliation Type:	Facility Operator
Company Name:	25 INDIAN ROAD OWNERS
Contact Type:	Not reported
Contact Name:	SIXTO MEDINA
Address1:	Not reported
Address2:	Not reported
City:	Not reported
State:	NN
Zip Code:	Not reported
Country Code:	999
Phone:	(212) 942-0501
EMail:	Not reported
Fax Number:	Not reported
Modified By:	MFLEONAR
Date Last Modified:	2017-06-13

Site Id:	3463
Affiliation Type:	Emergency Contact
Company Name:	25 INDIAN ROAD OWNERS
Contact Type:	Not reported
Contact Name:	SIXTO MEDINA

25 INDIAN ROAD OWNERS (Continued) **U000395594**

Address1:	Not reported
Address2:	Not reported
City:	Not reported
State:	NN
Zip Code:	Not reported
Country Code:	999
Phone:	(212) 942-0501
EMail:	Not reported
Fax Number:	Not reported
Modified By:	MFLEONAR
Date Last Modified:	2017-06-13

Tank Info:

Tank Number:	001
Tank ID:	4922
Tank Status:	In Service
Material Name:	In Service
Capacity Gallons:	5000
Install Date:	11/13/2000
Date Tank Closed:	Not reported
Registered:	True
Tank Location:	Underground
Tank Type:	Steel/carbon steel
Material Code:	0003
Common Name of Substance:	#6 Fuel Oil (On-Site Consumption)
Tightness Test Method:	-
Date Test:	Not reported
Next Test Date:	Not reported
Pipe Model:	Not reported
Modified By:	MFLEONAR
Last Modified:	06/13/2017

Equipment Records:

G99 - Tank Secondary Containment - Other
A00 - Tank Internal Protection - None
C00 - Pipe Location - No Piping
F00 - Pipe External Protection - None
B00 - Tank External Protection - None
L09 - Piping Leak Detection - Exempt Suction Piping
I00 - Overfill - None
J02 - Dispenser - Suction Dispenser
D00 - Pipe Type - No Piping
H99 - Tank Leak Detection - Other

NY MANIFEST:

Name:	CON ED
Address:	25 INDIAN RD
City,State,Zip:	NEW YORK, NY 10034
Country:	USA
EPA ID:	NYP004817706
Facility Status:	Not reported
Location Address 1:	25 INDIAN RD
Code:	BP
Location Address 2:	Not reported
Total Tanks:	Not reported

25 INDIAN ROAD OWNERS (Continued) **U000395594**

Location City:	NEW YORK
Location State:	NY
Location Zip:	10034
Location Zip 4:	Not reported

NY MANIFEST:

EPAID:	NYP004817706
Mailing Name:	CON ED
Mailing Contact:	TOM TEELING
Mailing Address 1:	4 IRVING PLACE - 15TH FLOOR
Mailing Address 2:	Not reported
Mailing City:	NEW YORK
Mailing State:	NY
Mailing Zip:	10003
Mailing Zip 4:	Not reported
Mailing Country:	USA
Mailing Phone:	2124603770

NY MANIFEST:

Document ID:	Not reported
Manifest Status:	Not reported
seq:	Not reported
Year:	Not reported
Trans1 State ID:	NJ0000027193
Trans2 State ID:	Not reported
Generator Ship Date:	08/03/2015
Trans1 Recv Date:	08/03/2015
Trans2 Recv Date:	Not reported
TSD Site Recv Date:	08/05/2015
Part A Recv Date:	Not reported
Part B Recv Date:	Not reported
Generator EPA ID:	NYP004817706
Trans1 EPA ID:	Not reported
Trans2 EPA ID:	Not reported
TSDF ID 1:	NJD002200046
TSDF ID 2:	Not reported
Manifest Tracking Number:	014472559JJK
Import Indicator:	N
Export Indicator:	N
Discr Quantity Indicator:	N
Discr Type Indicator:	N
Discr Residue Indicator:	N
Discr Partial Reject Indicator:	N
Discr Full Reject Indicator:	N
Manifest Ref Number:	Not reported
Alt Facility RCRA ID:	Not reported
Alt Facility Sign Date:	Not reported
MGMT Method Type Code:	H110
Waste Code:	Not reported
Waste Code:	Not reported
Waste Code:	Not reported
Waste Code:	Not reported
Waste Code:	Not reported
Waste Code:	Not reported
Quantity:	500
Units:	P - Pounds
Number of Containers:	1

25 INDIAN ROAD OWNERS (Continued) **U000395594**

Container Type:	TT - Cargo tank, tank trucks
Handling Method:	T Chemical, physical, or biological treatment.
Specific Gravity:	1
Waste Code:	D008
Waste Code 1_2:	Not reported
Waste Code 1_3:	Not reported
Waste Code 1_4:	Not reported
Waste Code 1_5:	Not reported
Waste Code 1_6:	Not reported

AB383 **CON EDISON** **RCRA NonGen / NLR** **1014395774**
NE **W 220TH ST & BROADWAY** **NYP004172409**
1/8-1/4 **NEW YORK, NY 10034**
0.208 mi.
1100 ft. **Site 5 of 7 in cluster AB**

Relative:
Lower

Actual:
37 ft.

RCRA-LQG:

Date Form Received by Agency:	2016-06-01 00:00:00.0
Handler Name:	CON EDISON
Handler Address:	W 220TH ST & BROADWAY
Handler City,State,Zip:	NEW YORK, NY 10034
EPA ID:	NYP004172409
Contact Name:	STEVEN MARTIS
Contact Address:	Not reported
Contact City,State,Zip:	Not reported
Contact Telephone:	917-416-5423
Contact Fax:	Not reported
Contact Email:	Not reported
Contact Title:	Not reported
EPA Region:	02
Land Type:	Private
Federal Waste Generator Description:	Not a generator, verified
Non-Notifier:	Not reported
Biennial Report Cycle:	Not reported
Accessibility:	Not reported
Active Site Indicator:	Not reported
State District Owner:	NY
State District:	NYSDEC R2
Mailing Address:	4 IRVING PL, RM 828
Mailing City,State,Zip:	NEW YORK, NY 10003
Owner Name:	Not reported
Owner Type:	Not reported
Operator Name:	Not reported
Operator Type:	Not reported
Short-Term Generator Activity:	No
Importer Activity:	No
Mixed Waste Generator:	No
Transporter Activity:	No
Transfer Facility Activity:	No
Recycler Activity with Storage:	No
Small Quantity On-Site Burner Exemption:	No
Smelting Melting and Refining Furnace Exemption:	No
Underground Injection Control:	No
Off-Site Waste Receipt:	No
Universal Waste Indicator:	No
Universal Waste Destination Facility:	No
Federal Universal Waste:	No

CON EDISON (Continued) **1014395774**

Active Site Fed-Reg Treatment Storage and Disposal Facility:	Not reported
Active Site Converter Treatment storage and Disposal Facility:	Not reported
Active Site State-Reg Treatment Storage and Disposal Facility:	Not reported
Active Site State-Reg Handler:	---
Federal Facility Indicator:	Not reported
Hazardous Secondary Material Indicator:	NN
Sub-Part K Indicator:	Not reported
Commercial TSD Indicator:	No
Treatment Storage and Disposal Type:	Not reported
2018 GPRA Permit Baseline:	Not on the Baseline
2018 GPRA Renewals Baseline:	Not on the Baseline
Permit Renewals Workload Universe:	Not reported
Permit Workload Universe:	Not reported
Permit Progress Universe:	Not reported
Post-Closure Workload Universe:	Not reported
Closure Workload Universe:	Not reported
202 GPRA Corrective Action Baseline:	No
Corrective Action Workload Universe:	No
Subject to Corrective Action Universe:	No
Non-TSDFs Where RCRA CA has Been Imposed Universe:	No
TSDFs Potentially Subject to CA Under 3004 (u)/(v) Universe:	No
TSDFs Only Subject to CA under Discretionary Auth Universe:	No
Corrective Action Priority Ranking:	No NCAPS ranking
Environmental Control Indicator:	No
Institutional Control Indicator:	No
Human Exposure Controls Indicator:	N/A
Groundwater Controls Indicator:	N/A
Operating TSDF Universe:	Not reported
Full Enforcement Universe:	Not reported
Significant Non-Complier Universe:	No
Unaddressed Significant Non-Complier Universe:	No
Addressed Significant Non-Complier Universe:	No
Significant Non-Complier With a Compliance Schedule Universe:	No
Financial Assurance Required:	Not reported
Handler Date of Last Change:	2016-09-26 11:59:10.0
Recognized Trader-Importer:	No
Recognized Trader-Exporter:	No
Importer of Spent Lead Acid Batteries:	No
Exporter of Spent Lead Acid Batteries:	No
Recycler Activity Without Storage:	Not reported
Manifest Broker:	Not reported
Sub-Part P Indicator:	Not reported

Historic Generators:

Receive Date:	2009-06-09 00:00:00.0
Handler Name:	CON EDISON
Federal Waste Generator Description:	Conditionally Exempt Small Quantity Generator
State District Owner:	NY
Large Quantity Handler of Universal Waste:	No
Recognized Trader Importer:	No
Recognized Trader Exporter:	No
Spent Lead Acid Battery Importer:	No
Spent Lead Acid Battery Exporter:	No
Current Record:	No
Non Storage Recycler Activity:	Not reported
Electronic Manifest Broker:	Not reported
Receive Date:	2016-06-01 00:00:00.0

CON EDISON (Continued) **1014395774**

Handler Name:	CON EDISON
Federal Waste Generator Description:	Not a generator, verified
State District Owner:	NY
Large Quantity Handler of Universal Waste:	No
Recognized Trader Importer:	No
Recognized Trader Exporter:	No
Spent Lead Acid Battery Importer:	No
Spent Lead Acid Battery Exporter:	No
Current Record:	Yes
Non Storage Recycler Activity:	Not reported
Electronic Manifest Broker:	Not reported

AB384 **CON EDISON - SERVICE BOX 59948** **RCRA-LQG** **1014396638**
NE **W 220TH ST & BROADWAY** **NY MANIFEST** **NYP004189528**
1/8-1/4 **NEW YORK, NY 10034** **NJ MANIFEST**
0.208 mi.
1100 ft. **Site 6 of 7 in cluster AB**

Relative:
Lower

Actual:
37 ft.

RCRA-LQG:

Date Form Received by Agency:	2010-03-23 00:00:00.0
Handler Name:	CON EDISON - SERVICE BOX 59948
Handler Address:	W 220TH ST & BROADWAY
Handler City,State,Zip:	NEW YORK, NY 10034
EPA ID:	NYP004189528
Contact Name:	FRANKLYN MURRAY
Contact Address:	Not reported
Contact City,State,Zip:	Not reported
Contact Telephone:	212-460-2808
Contact Fax:	Not reported
Contact Email:	MURRAYFR@CONED.COM
Contact Title:	Not reported
EPA Region:	02
Land Type:	Private
Federal Waste Generator Description:	Large Quantity Generator
Non-Notifier:	Not reported
Biennial Report Cycle:	2009
Accessibility:	Not reported
Active Site Indicator:	Handler Activities
State District Owner:	Not reported
State District:	Not reported
Mailing Address:	4 IRVING PLACE
Mailing City,State,Zip:	NEW YORK, NY 10003
Owner Name:	CONSOLIDATED EDISON COMPANY OF NY, INC.
Owner Type:	Private
Operator Name:	CONSOLIDATED EDISON COMPANY OF NY, INC.
Operator Type:	Private
Short-Term Generator Activity:	No
Importer Activity:	No
Mixed Waste Generator:	No
Transporter Activity:	No
Transfer Facility Activity:	No
Recycler Activity with Storage:	No
Small Quantity On-Site Burner Exemption:	No
Smelting Melting and Refining Furnace Exemption:	No
Underground Injection Control:	No
Off-Site Waste Receipt:	No
Universal Waste Indicator:	No

CON EDISON - SERVICE BOX 59948 (Continued) **1014396638**

Universal Waste Destination Facility:	No
Federal Universal Waste:	No
Active Site Fed-Reg Treatment Storage and Disposal Facility:	Not reported
Active Site Converter Treatment storage and Disposal Facility:	Not reported
Active Site State-Reg Treatment Storage and Disposal Facility:	Not reported
Active Site State-Reg Handler:	---
Federal Facility Indicator:	Not reported
Hazardous Secondary Material Indicator:	NN
Sub-Part K Indicator:	Not reported
Commercial TSD Indicator:	No
Treatment Storage and Disposal Type:	Not reported
2018 GPRA Permit Baseline:	Not on the Baseline
2018 GPRA Renewals Baseline:	Not on the Baseline
Permit Renewals Workload Universe:	Not reported
Permit Workload Universe:	Not reported
Permit Progress Universe:	Not reported
Post-Closure Workload Universe:	Not reported
Closure Workload Universe:	Not reported
202 GPRA Corrective Action Baseline:	No
Corrective Action Workload Universe:	No
Subject to Corrective Action Universe:	No
Non-TSDFs Where RCRA CA has Been Imposed Universe:	No
TSDFs Potentially Subject to CA Under 3004 (u)/(v) Universe:	No
TSDFs Only Subject to CA under Discretionary Auth Universe:	No
Corrective Action Priority Ranking:	No NCAPS ranking
Environmental Control Indicator:	No
Institutional Control Indicator:	No
Human Exposure Controls Indicator:	N/A
Groundwater Controls Indicator:	N/A
Operating TSDF Universe:	Not reported
Full Enforcement Universe:	Not reported
Significant Non-Complier Universe:	No
Unaddressed Significant Non-Complier Universe:	No
Addressed Significant Non-Complier Universe:	No
Significant Non-Complier With a Compliance Schedule Universe:	No
Financial Assurance Required:	Not reported
Handler Date of Last Change:	2015-04-14 00:00:00.0
Recognized Trader-Importer:	No
Recognized Trader-Exporter:	No
Importer of Spent Lead Acid Batteries:	No
Exporter of Spent Lead Acid Batteries:	No
Recycler Activity Without Storage:	Not reported
Manifest Broker:	Not reported
Sub-Part P Indicator:	Not reported

Hazardous Waste Summary:

Waste Code:	D008
Waste Description:	LEAD

Handler - Owner Operator:

Owner/Operator Indicator:	Owner
Owner/Operator Name:	CONSOLIDATED EDISON COMPANY OF NY, INC.
Legal Status:	Private
Date Became Current:	2009-07-30 00:00:00.
Date Ended Current:	Not reported
Owner/Operator Address:	4 IRVING PLACE
Owner/Operator City,State,Zip:	NEW YORK, NY 10003

CON EDISON - SERVICE BOX 59948 (Continued) **1014396638**

Owner/Operator Telephone:	Not reported
Owner/Operator Telephone Ext:	Not reported
Owner/Operator Fax:	Not reported
Owner/Operator Email:	Not reported
Owner/Operator Indicator:	Operator
Owner/Operator Name:	CONSOLIDATED EDISON COMPANY OF NY, INC.
Legal Status:	Private
Date Became Current:	2009-07-30 00:00:00.
Date Ended Current:	Not reported
Owner/Operator Address:	4 IRVING PLACE
Owner/Operator City,State,Zip:	NEW YORK, NY 10003
Owner/Operator Telephone:	Not reported
Owner/Operator Telephone Ext:	Not reported
Owner/Operator Fax:	Not reported
Owner/Operator Email:	Not reported

Historic Generators:

Receive Date:	2010-03-23 00:00:00.0
Handler Name:	CON EDISON - SERVICE BOX 59948
Federal Waste Generator Description:	Large Quantity Generator
State District Owner:	Not reported
Large Quantity Handler of Universal Waste:	No
Recognized Trader Importer:	No
Recognized Trader Exporter:	No
Spent Lead Acid Battery Importer:	No
Spent Lead Acid Battery Exporter:	No
Current Record:	Yes
Non Storage Recycler Activity:	Not reported
Electronic Manifest Broker:	Not reported
Receive Date:	2009-07-30 00:00:00.0
Handler Name:	CON EDISON
Federal Waste Generator Description:	Conditionally Exempt Small Quantity Generator
State District Owner:	NY
Large Quantity Handler of Universal Waste:	No
Recognized Trader Importer:	No
Recognized Trader Exporter:	No
Spent Lead Acid Battery Importer:	No
Spent Lead Acid Battery Exporter:	No
Current Record:	No
Non Storage Recycler Activity:	Not reported
Electronic Manifest Broker:	Not reported

List of NAICS Codes and Descriptions:

NAICS Code:	221122
NAICS Description:	ELECTRIC POWER DISTRIBUTION

NY MANIFEST:

Name:	CONSOLIDATED EDISON
Address:	W 220TH ST & BROADWAY
City,State,Zip:	NEW YORK, NY 10034
Country:	USA
EPA ID:	NYP004189528
Facility Status:	Not reported

CON EDISON - SERVICE BOX 59948 (Continued) **1014396638**

Location Address 1:	W 220TH ST & BROADWAY
Code:	BP
Location Address 2:	Not reported
Total Tanks:	Not reported
Location City:	NEW YORK
Location State:	NY
Location Zip:	10034
Location Zip 4:	Not reported

NY MANIFEST:

EPAID:	NYP004189528
Mailing Name:	CONSOLIDATED EDISON
Mailing Contact:	CONSOLIDATED EDISON
Mailing Address 1:	4 IRVING PLACE RM 828
Mailing Address 2:	Not reported
Mailing City:	NEW YORK
Mailing State:	NY
Mailing Zip:	10003
Mailing Zip 4:	Not reported
Mailing Country:	USA
Mailing Phone:	2124602808

NY MANIFEST:

Document ID:	Not reported
Manifest Status:	Not reported
seq:	Not reported
Year:	Not reported
Trans1 State ID:	NJ0000027193
Trans2 State ID:	Not reported
Generator Ship Date:	07/30/2009
Trans1 Recv Date:	07/30/2009
Trans2 Recv Date:	Not reported
TSD Site Recv Date:	07/30/2009
Part A Recv Date:	Not reported
Part B Recv Date:	Not reported
Generator EPA ID:	NYP004189528
Trans1 EPA ID:	Not reported
Trans2 EPA ID:	Not reported
TSDF ID 1:	NJD002200046
TSDF ID 2:	Not reported
Manifest Tracking Number:	001084442GBF
Import Indicator:	N
Export Indicator:	N
Discr Quantity Indicator:	N
Discr Type Indicator:	N
Discr Residue Indicator:	N
Discr Partial Reject Indicator:	N
Discr Full Reject Indicator:	N
Manifest Ref Number:	Not reported
Alt Facility RCRA ID:	Not reported
Alt Facility Sign Date:	Not reported
MGMT Method Type Code:	H111
Waste Code:	Not reported
Waste Code:	Not reported
Waste Code:	Not reported
Waste Code:	Not reported
Waste Code:	Not reported

CON EDISON - SERVICE BOX 59948 (Continued) **1014396638**

Waste Code:	Not reported
Quantity:	3000
Units:	P - Pounds
Number of Containers:	1
Container Type:	TT - Cargo tank, tank trucks
Handling Method:	T Chemical, physical, or biological treatment.
Specific Gravity:	1
Waste Code:	D008
Waste Code 1_2:	Not reported
Waste Code 1_3:	Not reported
Waste Code 1_4:	Not reported
Waste Code 1_5:	Not reported
Waste Code 1_6:	Not reported

NJ MANIFEST:

EPA Id:	NYP004189528
Mail Address:	4 IRVING PL, RM 828
Mail City/State/Zip:	NEW YORK, NY 10003
Facility Phone:	Not reported
Emergency Phone:	Not reported
Contact:	ANTONIO DELGADO
Comments:	Not reported
SIC Code:	Not reported
County:	NY061
Municipal:	Not reported
Previous EPA Id:	Not reported
Gen Flag:	Not reported
Trans Flag:	Not reported
TSDF Flag:	Not reported
Name Change:	Not reported
Date Change:	Not reported

Manifest:

Manifest Number:	001084442GBF
EPA ID:	NYP004189528
Date Shipped:	07/30/2009
TSDF EPA ID:	NJD002200046
Transporter EPA ID:	NJ0000027193
Transporter 2 EPA ID:	Not reported
Transporter 3 EPA ID:	Not reported
Transporter 4 EPA ID:	Not reported
Transporter 5 EPA ID:	Not reported
Transporter 6 EPA ID:	Not reported
Transporter 7 EPA ID:	Not reported
Transporter 8 EPA ID:	Not reported
Transporter 9 EPA ID:	Not reported
Transporter 10 EPA ID:	Not reported
Date Trans1 Transported Waste:	07/30/2009
Date Trans2 Transported Waste:	Not reported
Date Trans3 Transported Waste:	Not reported
Date Trans4 Transported Waste:	Not reported
Date Trans5 Transported Waste:	Not reported
Date Trans6 Transported Waste:	Not reported
Date Trans7 Transported Waste:	Not reported
Date Trans8 Transported Waste:	Not reported
Date Trans9 Transported Waste:	Not reported

CON EDISON - SERVICE BOX 59948 (Continued) **1014396638**

Date Trans10 Transported Waste:	Not reported
Date TSDF Received Waste:	07/30/2009
TSDF EPA Facility Name:	Not reported
QTY Units:	Not reported
Transporter SEQ ID:	Not reported
Transporter-1 Date:	Not reported
Waste SEQ ID:	Not reported
Waste Type Code 2:	Not reported
Waste Type Code 3:	Not reported
Waste Type Code 4:	Not reported
Waste Type Code 5:	Not reported
Waste Type Code 6:	Not reported
Date Accepted:	Not reported
Manifest Discrepancy Type:	Not reported
Data Entry Number:	Not reported
Was Load Rejected:	NEW YORK, NY 10003
Reason Load Was Rejected:	Not reported

Waste:

Manifest Year:	Not reported
Waste Code:	D008
Hand Code:	H111
Quantity:	3000 P

AB385 **VERIZON NEW YORK INC** **RCRA NonGen / NLR** **1007205975**
NE **WEST 220 & BROADWAY** **NY MANIFEST** **NYP000951400**
1/8-1/4 **NEW YORK, NY 10016**
0.208 mi.
1100 ft. **Site 7 of 7 in cluster AB**

Relative:
Lower

Actual:
37 ft.

RCRA-LQG:

Date Form Received by Agency:	2002-03-01 00:00:00.0
Handler Name:	VERIZON NEW YORK INC
Handler Address:	WEST 220 & BROADWAY
Handler City,State,Zip:	NEW YORK, NY 10016
EPA ID:	NYP000951400
Contact Name:	JOHN N QUATRALE
Contact Address:	E 37TH ST 4TH FLOOR
Contact City,State,Zip:	NEW YORK, NY 10016
Contact Telephone:	212-338-7141
Contact Fax:	Not reported
Contact Email:	Not reported
Contact Title:	Not reported
EPA Region:	02
Land Type:	Not reported
Federal Waste Generator Description:	Not a generator, verified
Non-Notifier:	Not reported
Biennial Report Cycle:	Not reported
Accessibility:	Not reported
Active Site Indicator:	Not reported
State District Owner:	NY
State District:	NYSDEC R2
Mailing Address:	E 37TH ST 4TH FLOOR
Mailing City,State,Zip:	NEW YORK, NY 10016
Owner Name:	Not reported

VERIZON NEW YORK INC (Continued) **1007205975**

Owner Type:	Not reported
Operator Name:	Not reported
Operator Type:	Not reported
Short-Term Generator Activity:	No
Importer Activity:	No
Mixed Waste Generator:	No
Transporter Activity:	No
Transfer Facility Activity:	No
Recycler Activity with Storage:	No
Small Quantity On-Site Burner Exemption:	No
Smelting Melting and Refining Furnace Exemption:	No
Underground Injection Control:	No
Off-Site Waste Receipt:	No
Universal Waste Indicator:	No
Universal Waste Destination Facility:	No
Federal Universal Waste:	No
Active Site Fed-Reg Treatment Storage and Disposal Facility:	Not reported
Active Site Converter Treatment storage and Disposal Facility:	Not reported
Active Site State-Reg Treatment Storage and Disposal Facility:	Not reported
Active Site State-Reg Handler:	---
Federal Facility Indicator:	Not reported
Hazardous Secondary Material Indicator:	NN
Sub-Part K Indicator:	Not reported
Commercial TSD Indicator:	No
Treatment Storage and Disposal Type:	Not reported
2018 GPRA Permit Baseline:	Not on the Baseline
2018 GPRA Renewals Baseline:	Not on the Baseline
Permit Renewals Workload Universe:	Not reported
Permit Workload Universe:	Not reported
Permit Progress Universe:	Not reported
Post-Closure Workload Universe:	Not reported
Closure Workload Universe:	Not reported
202 GPRA Corrective Action Baseline:	No
Corrective Action Workload Universe:	No
Subject to Corrective Action Universe:	No
Non-TSDFs Where RCRA CA has Been Imposed Universe:	No
TSDFs Potentially Subject to CA Under 3004 (u)/(v) Universe:	No
TSDFs Only Subject to CA under Discretionary Auth Universe:	No
Corrective Action Priority Ranking:	No NCAPS ranking
Environmental Control Indicator:	No
Institutional Control Indicator:	No
Human Exposure Controls Indicator:	N/A
Groundwater Controls Indicator:	N/A
Operating TSDF Universe:	Not reported
Full Enforcement Universe:	Not reported
Significant Non-Complier Universe:	No
Unaddressed Significant Non-Complier Universe:	No
Addressed Significant Non-Complier Universe:	No
Significant Non-Complier With a Compliance Schedule Universe:	No
Financial Assurance Required:	Not reported
Handler Date of Last Change:	2015-04-14 00:00:00.0
Recognized Trader-Importer:	No
Recognized Trader-Exporter:	No
Importer of Spent Lead Acid Batteries:	No
Exporter of Spent Lead Acid Batteries:	No
Recycler Activity Without Storage:	Not reported
Manifest Broker:	Not reported

VERIZON NEW YORK INC (Continued) **1007205975**

Sub-Part P Indicator: Not reported

Historic Generators:

Receive Date:	2002-02-28 00:00:00.0
Handler Name:	VERIZON NEW YORK INC
Federal Waste Generator Description:	Not a generator, verified
State District Owner:	NY
Large Quantity Handler of Universal Waste:	No
Recognized Trader Importer:	No
Recognized Trader Exporter:	No
Spent Lead Acid Battery Importer:	No
Spent Lead Acid Battery Exporter:	No
Current Record:	No
Non Storage Recycler Activity:	Not reported
Electronic Manifest Broker:	Not reported

Receive Date:	2002-03-01 00:00:00.0
Handler Name:	VERIZON NEW YORK INC
Federal Waste Generator Description:	Not a generator, verified
State District Owner:	NY
Large Quantity Handler of Universal Waste:	No
Recognized Trader Importer:	No
Recognized Trader Exporter:	No
Spent Lead Acid Battery Importer:	No
Spent Lead Acid Battery Exporter:	No
Current Record:	Yes
Non Storage Recycler Activity:	Not reported
Electronic Manifest Broker:	Not reported

Receive Date:	2002-02-27 00:00:00.0
Handler Name:	VERIZON NEW YORK INC
Federal Waste Generator Description:	Large Quantity Generator
State District Owner:	NY
Large Quantity Handler of Universal Waste:	No
Recognized Trader Importer:	No
Recognized Trader Exporter:	No
Spent Lead Acid Battery Importer:	No
Spent Lead Acid Battery Exporter:	No
Current Record:	No
Non Storage Recycler Activity:	Not reported
Electronic Manifest Broker:	Not reported

List of NAICS Codes and Descriptions:

NAICS Code:	51331
NAICS Description:	WIRED TELECOMMUNICATIONS CARRIERS

NY MANIFEST:

Name:	VERIZON NEW YORK INC
Address:	WEST 220 & BROADWAY
City,State,Zip:	NEW YORK, NY 10016
Country:	USA
EPA ID:	NYP000951400
Facility Status:	Not reported
Location Address 1:	WEST 220 & BROADWAY
Code:	BP
Location Address 2:	Not reported

VERIZON NEW YORK INC (Continued) **1007205975**

Total Tanks:	Not reported
Location City:	NEW YORK
Location State:	NY
Location Zip:	10016
Location Zip 4:	Not reported

NY MANIFEST:

EPAID:	NYP000951400
Mailing Name:	VERIZON NEW YORK INC
Mailing Contact:	Not reported
Mailing Address 1:	Not reported
Mailing Address 2:	Not reported
Mailing City:	Not reported
Mailing State:	Not reported
Mailing Zip:	Not reported
Mailing Zip 4:	Not reported
Mailing Country:	Not reported
Mailing Phone:	Not reported

AC386 **CON EDISON** **NY MANIFEST** **S119076781**
ESE **335 W 216TH ST** **N/A**
1/8-1/4 **NEW YORK, NY 10034**
0.209 mi.
1104 ft. **Site 1 of 3 in cluster AC**

Relative:
Lower

Actual:
18 ft.

NY MANIFEST:

Name:	CON EDISON
Address:	335 W 216TH ST
City,State,Zip:	NEW YORK, NY 10034
Country:	USA
EPA ID:	NYP004813305
Facility Status:	Not reported
Location Address 1:	OPP 335 W 216TH ST
Code:	BP
Location Address 2:	SB 24280
Total Tanks:	Not reported
Location City:	NEW YORK
Location State:	NY
Location Zip:	Not reported
Location Zip 4:	Not reported

NY MANIFEST:

EPAID:	NYP004813305
Mailing Name:	CON EDISON
Mailing Contact:	DENNIS HUACON
Mailing Address 1:	4 IRVING PL 15TH FL
Mailing Address 2:	Not reported
Mailing City:	NEW YORK
Mailing State:	NY
Mailing Zip:	10003
Mailing Zip 4:	Not reported
Mailing Country:	USA
Mailing Phone:	2124603770

NY MANIFEST:

Document ID:	Not reported
Manifest Status:	Not reported

CON EDISON (Continued) **S119076781**

seq:	Not reported
Year:	Not reported
Trans1 State ID:	NJ0000027193
Trans2 State ID:	Not reported
Generator Ship Date:	07/27/2015
Trans1 Recv Date:	07/27/2015
Trans2 Recv Date:	Not reported
TSD Site Recv Date:	07/29/2015
Part A Recv Date:	Not reported
Part B Recv Date:	Not reported
Generator EPA ID:	NYP004813305
Trans1 EPA ID:	Not reported
Trans2 EPA ID:	Not reported
TSDF ID 1:	NJD002200046
TSDF ID 2:	Not reported
Manifest Tracking Number:	014472794JJK
Import Indicator:	N
Export Indicator:	N
Discr Quantity Indicator:	N
Discr Type Indicator:	N
Discr Residue Indicator:	N
Discr Partial Reject Indicator:	N
Discr Full Reject Indicator:	N
Manifest Ref Number:	Not reported
Alt Facility RCRA ID:	Not reported
Alt Facility Sign Date:	Not reported
MGMT Method Type Code:	H110
Waste Code:	Not reported
Waste Code:	Not reported
Waste Code:	Not reported
Waste Code:	Not reported
Waste Code:	Not reported
Waste Code:	Not reported
Quantity:	500
Units:	P - Pounds
Number of Containers:	1
Container Type:	TT - Cargo tank, tank trucks
Handling Method:	T Chemical, physical, or biological treatment.
Specific Gravity:	1
Waste Code:	D008
Waste Code 1_2:	Not reported
Waste Code 1_3:	Not reported
Waste Code 1_4:	Not reported
Waste Code 1_5:	Not reported
Waste Code 1_6:	Not reported

AC387 **CON EDISON** **NJ MANIFEST** **S120674498**
ESE **335 W 216TH ST** **N/A**
1/8-1/4 **NEW YORK, NY 10034**
0.209 mi.
1104 ft. **Site 2 of 3 in cluster AC**

Relative: NJ MANIFEST:
Lower

EPA Id:	NYP004813305
Mail Address:	IRVING PL 15TH FL NE
Mail City/State/Zip:	NEW YORK, NY 10003
Facility Phone:	Not reported

Actual:
18 ft.

CON EDISON (Continued) **S120674498**

Emergency Phone:	Not reported
Contact:	THOMAS TEELING
Comments:	Not reported
SIC Code:	Not reported
County:	NY061
Municipal:	Not reported
Previous EPA Id:	Not reported
Gen Flag:	Not reported
Trans Flag:	Not reported
TSDF Flag:	Not reported
Name Change:	Not reported
Date Change:	Not reported

Manifest:

Manifest Number:	014472794JJK
EPA ID:	NYP004813305
Date Shipped:	7/27/2015
TSDF EPA ID:	NJD002200046
Transporter EPA ID:	NJ0000027193
Transporter 2 EPA ID:	Not reported
Transporter 3 EPA ID:	Not reported
Transporter 4 EPA ID:	Not reported
Transporter 5 EPA ID:	Not reported
Transporter 6 EPA ID:	Not reported
Transporter 7 EPA ID:	Not reported
Transporter 8 EPA ID:	Not reported
Transporter 9 EPA ID:	Not reported
Transporter 10 EPA ID:	Not reported
Date Trans1 Transported Waste:	Not reported
Date Trans2 Transported Waste:	Not reported
Date Trans3 Transported Waste:	Not reported
Date Trans4 Transported Waste:	Not reported
Date Trans5 Transported Waste:	Not reported
Date Trans6 Transported Waste:	Not reported
Date Trans7 Transported Waste:	Not reported
Date Trans8 Transported Waste:	Not reported
Date Trans9 Transported Waste:	Not reported
Date Trans10 Transported Waste:	Not reported
Date TSDF Received Waste:	Not reported
TSDF EPA Facility Name:	Not reported
QTY Units:	Not reported
Transporter SEQ ID:	Not reported
Transporter-1 Date:	Not reported
Waste SEQ ID:	Not reported
Waste Type Code 2:	Not reported
Waste Type Code 3:	Not reported
Waste Type Code 4:	Not reported
Waste Type Code 5:	Not reported
Waste Type Code 6:	Not reported
Date Accepted:	Not reported
Manifest Discrepancy Type:	Not reported
Data Entry Number:	Not reported
Was Load Rejected:	NEW YORK, NY 10003
Reason Load Was Rejected:	Not reported

AC388 **CON EDISON** **RCRA NonGen / NLR** **1019905766**
ESE **335 W 216TH ST** **FINDS** **NYP004813305**
1/8-1/4 **NEW YORK, NY 10034** **ECHO**
0.209 mi.
1104 ft. **Site 3 of 3 in cluster AC**

Relative:
Lower

Actual:
18 ft.

RCRA-LQG:

Date Form Received by Agency:	2015-07-27 00:00:00.0
Handler Name:	CON EDISON
Handler Address:	335 W 216TH ST
Handler City,State,Zip:	NEW YORK, NY 10034
EPA ID:	NYP004813305
Contact Name:	THOMAS TEELING
Contact Address:	Not reported
Contact City,State,Zip:	Not reported
Contact Telephone:	212-460-3770
Contact Fax:	Not reported
Contact Email:	Not reported
Contact Title:	Not reported
EPA Region:	02
Land Type:	Private
Federal Waste Generator Description:	Not a generator, verified
Non-Notifier:	Not reported
Biennial Report Cycle:	Not reported
Accessibility:	Not reported
Active Site Indicator:	Not reported
State District Owner:	NY
State District:	NYSDEC R2
Mailing Address:	IRVING PL 15TH FL NE
Mailing City,State,Zip:	NEW YORK, NY 10003
Owner Name:	Not reported
Owner Type:	Not reported
Operator Name:	Not reported
Operator Type:	Not reported
Short-Term Generator Activity:	No
Importer Activity:	No
Mixed Waste Generator:	No
Transporter Activity:	No
Transfer Facility Activity:	No
Recycler Activity with Storage:	No
Small Quantity On-Site Burner Exemption:	No
Smelting Melting and Refining Furnace Exemption:	No
Underground Injection Control:	No
Off-Site Waste Receipt:	No
Universal Waste Indicator:	No
Universal Waste Destination Facility:	No
Federal Universal Waste:	No
Active Site Fed-Reg Treatment Storage and Disposal Facility:	Not reported
Active Site Converter Treatment storage and Disposal Facility:	Not reported
Active Site State-Reg Treatment Storage and Disposal Facility:	Not reported
Active Site State-Reg Handler:	---
Federal Facility Indicator:	Not reported
Hazardous Secondary Material Indicator:	NN
Sub-Part K Indicator:	Not reported
Commercial TSD Indicator:	No
Treatment Storage and Disposal Type:	Not reported
2018 GPRA Permit Baseline:	Not on the Baseline
2018 GPRA Renewals Baseline:	Not on the Baseline
Permit Renewals Workload Universe:	Not reported

CON EDISON (Continued) **1019905766**

Permit Workload Universe:	Not reported
Permit Progress Universe:	Not reported
Post-Closure Workload Universe:	Not reported
Closure Workload Universe:	Not reported
202 GPRA Corrective Action Baseline:	No
Corrective Action Workload Universe:	No
Subject to Corrective Action Universe:	No
Non-TSDFs Where RCRA CA has Been Imposed Universe:	No
TSDFs Potentially Subject to CA Under 3004 (u)/(v) Universe:	No
TSDFs Only Subject to CA under Discretionary Auth Universe:	No
Corrective Action Priority Ranking:	No NCAPS ranking
Environmental Control Indicator:	No
Institutional Control Indicator:	No
Human Exposure Controls Indicator:	N/A
Groundwater Controls Indicator:	N/A
Operating TSDF Universe:	Not reported
Full Enforcement Universe:	Not reported
Significant Non-Complier Universe:	No
Unaddressed Significant Non-Complier Universe:	No
Addressed Significant Non-Complier Universe:	No
Significant Non-Complier With a Compliance Schedule Universe:	No
Financial Assurance Required:	Not reported
Handler Date of Last Change:	2016-09-09 15:28:59.0
Recognized Trader-Importer:	No
Recognized Trader-Exporter:	No
Importer of Spent Lead Acid Batteries:	No
Exporter of Spent Lead Acid Batteries:	No
Recycler Activity Without Storage:	Not reported
Manifest Broker:	Not reported
Sub-Part P Indicator:	Not reported

Historic Generators:

Receive Date:	2015-07-27 00:00:00.0
Handler Name:	CON EDISON
Federal Waste Generator Description:	Small Quantity Generator
State District Owner:	NY
Large Quantity Handler of Universal Waste:	No
Recognized Trader Importer:	No
Recognized Trader Exporter:	No
Spent Lead Acid Battery Importer:	No
Spent Lead Acid Battery Exporter:	No
Current Record:	No
Non Storage Recycler Activity:	Not reported
Electronic Manifest Broker:	Not reported

Receive Date:	2015-07-27 00:00:00.0
Handler Name:	CON EDISON
Federal Waste Generator Description:	Not a generator, verified
State District Owner:	NY
Large Quantity Handler of Universal Waste:	No
Recognized Trader Importer:	No
Recognized Trader Exporter:	No
Spent Lead Acid Battery Importer:	No
Spent Lead Acid Battery Exporter:	No
Current Record:	Yes
Non Storage Recycler Activity:	Not reported
Electronic Manifest Broker:	Not reported

CON EDISON (Continued) **1019905766**

FINDS:
Registry ID: 110069692666

Click Here:

Environmental Interest/Information System:
RCRAInfo is a national information system that supports the Resource Conservation and Recovery Act (RCRA) program through the tracking of events and activities related to facilities that generate, transport, and treat, store, or dispose of hazardous waste. RCRAInfo allows RCRA program staff to track the notification, permit, compliance, and corrective action activities required under RCRA.

Click this hyperlink while viewing on your computer to access additional FINDS: detail in the EDR Site Report.

ECHO:

Envid:	1019905766
Registry ID:	110069692666
DFR URL:	http://echo.epa.gov/detailed-facility-report?fid=110069692666
Name:	CON EDISON
Address:	335 W 216TH ST
City,State,Zip:	NEW YORK, NY 10034

AD389 **531 WEST 211TH STREET** **NY AST** **A100173630**
SW **531 WEST 211TH STREET** **N/A**
1/8-1/4 **NEW YORK, NY 10034**
0.210 mi.
1108 ft. **Site 1 of 30 in cluster AD**

Relative:
Lower

Actual:
28 ft.

AST:

Name:	531 WEST 211TH STREET
Address:	531 WEST 211TH STREET
City,State,Zip:	NEW YORK, NY 10034
Region:	STATE
DEC Region:	2
Site Status:	Active
Facility Id:	2-604872
Program Type:	PBS
UTM X:	591134.05765
UTM Y:	4524640.62030
Expiration Date:	12/04/2020
Site Type:	Apartment Building/Office Building

Affiliation Records:

Site Id:	26741
Affiliation Type:	Facility Owner
Company Name:	CHAMP INWOOD CO. LLC
Contact Type:	MANAGING AGENT
Contact Name:	MOSHE SINGER
Address1:	3810 14TH AVE.
Address2:	Not reported
City:	BROOKLYN
State:	NY
Zip Code:	11218
Country Code:	001
Phone:	(718) 686-8680
EMail:	Not reported
Fax Number:	Not reported

531 WEST 211TH STREET (Continued) **A100173630**

Modified By:	NTFREEMA
Date Last Modified:	2015-10-23

Site Id:	26741
Affiliation Type:	Mail Contact
Company Name:	CHAMP INWOOD CO. LLC
Contact Type:	Not reported
Contact Name:	MOSHE SINGER
Address1:	3810 FOURTEENTH AVENUE
Address2:	Not reported
City:	BROOKLYN
State:	NY
Zip Code:	11218
Country Code:	001
Phone:	(718) 686-8680
EMail:	MSINGERMES@GMAIL.COM
Fax Number:	Not reported
Modified By:	NTFREEMA
Date Last Modified:	2015-10-23

Site Id:	26741
Affiliation Type:	Facility Operator
Company Name:	531 WEST 211TH STREET
Contact Type:	Not reported
Contact Name:	JUAN MADINA
Address1:	Not reported
Address2:	Not reported
City:	Not reported
State:	NN
Zip Code:	Not reported
Country Code:	001
Phone:	(646) 305-6249
EMail:	Not reported
Fax Number:	Not reported
Modified By:	NTFREEMA
Date Last Modified:	2015-10-23

Site Id:	26741
Affiliation Type:	Emergency Contact
Company Name:	CHAMP INWOOD CO.
Contact Type:	Not reported
Contact Name:	MOSHE SINGER
Address1:	Not reported
Address2:	Not reported
City:	Not reported
State:	NN
Zip Code:	Not reported
Country Code:	001
Phone:	(718) 686-8680
EMail:	Not reported
Fax Number:	Not reported
Modified By:	TRANSLAT
Date Last Modified:	2004-03-04

Tank Info:

Tank Number:	001

531 WEST 211TH STREET (Continued) **A100173630**

Tank Id:	59040
Material Code:	0003
Common Name of Substance:	#6 Fuel Oil (On-Site Consumption)

Equipment Records:

	H00 - Tank Leak Detection - None
	I00 - Overfill - None
	F00 - Pipe External Protection - None
	B00 - Tank External Protection - None
	C00 - Pipe Location - No Piping
	A00 - Tank Internal Protection - None
	J00 - Dispenser - None
	G00 - Tank Secondary Containment - None
	D00 - Pipe Type - No Piping
Tank Location:	Aboveground - contact with soil.... Tank bottom rests on soil, allowing no visual inspection.
Tank Type:	Steel/Carbon Steel/Iron
Tank Status:	In Service
Pipe Model:	Not reported
Install Date:	01/01/1935
Capacity Gallons:	5000
Tightness Test Method:	NN
Date Test:	Not reported
Next Test Date:	Not reported
Date Tank Closed:	Not reported
Register:	True
Modified By:	NTFREEMA
Last Modified:	04/14/2017
Material Name:	#6 fuel oil (on-site consumption)

AD390 **CON ED** **NY MANIFEST** **S116044165**
SW **FO 531 W 211TH ST** **N/A**
1/8-1/4 **NEW YORK, NY 10034**
0.210 mi.
1108 ft. **Site 2 of 30 in cluster AD**

Relative:
Lower

Actual:
28 ft.

NY MANIFEST:

Name:	CON ED
Address:	FO 531 W 211TH ST
City,State,Zip:	NEW YORK, NY 10034
Country:	USA
EPA ID:	NYP004405585
Facility Status:	Not reported
Location Address 1:	FO 531 W 211TH ST
Code:	BP
Location Address 2:	SB 24238
Total Tanks:	Not reported
Location City:	NEW YORK
Location State:	NY
Location Zip:	10034
Location Zip 4:	Not reported

NY MANIFEST:

EPAID:	NYP004405585
Mailing Name:	CON ED
Mailing Contact:	TOM TEELING
Mailing Address 1:	4 IRVING PLACE - 15TH FLOOR
Mailing Address 2:	Not reported

CON ED (Continued) **S116044165**

Mailing City:	NEW YORK
Mailing State:	NY
Mailing Zip:	10003
Mailing Zip 4:	Not reported
Mailing Country:	USA
Mailing Phone:	2124603770

NY MANIFEST:

Document ID:	Not reported
Manifest Status:	Not reported
seq:	Not reported
Year:	Not reported
Trans1 State ID:	NJD003812047
Trans2 State ID:	Not reported
Generator Ship Date:	12/13/2013
Trans1 Recv Date:	12/13/2013
Trans2 Recv Date:	Not reported
TSD Site Recv Date:	12/13/2013
Part A Recv Date:	Not reported
Part B Recv Date:	Not reported
Generator EPA ID:	NYP004405585
Trans1 EPA ID:	Not reported
Trans2 EPA ID:	Not reported
TSDF ID 1:	NJD991291105
TSDF ID 2:	Not reported
Manifest Tracking Number:	002237657GBF
Import Indicator:	N
Export Indicator:	N
Discr Quantity Indicator:	N
Discr Type Indicator:	N
Discr Residue Indicator:	N
Discr Partial Reject Indicator:	N
Discr Full Reject Indicator:	N
Manifest Ref Number:	Not reported
Alt Facility RCRA ID:	Not reported
Alt Facility Sign Date:	Not reported
MGMT Method Type Code:	H110
Waste Code:	Not reported
Waste Code:	Not reported
Waste Code:	Not reported
Waste Code:	Not reported
Waste Code:	Not reported
Waste Code:	Not reported
Quantity:	500
Units:	P - Pounds
Number of Containers:	1
Container Type:	TT - Cargo tank, tank trucks
Handling Method:	T Chemical, physical, or biological treatment.
Specific Gravity:	1
Waste Code:	D008
Waste Code 1_2:	Not reported
Waste Code 1_3:	Not reported
Waste Code 1_4:	Not reported
Waste Code 1_5:	Not reported
Waste Code 1_6:	Not reported

AD391 SW 1/8-1/4 0.212 mi. 1119 ft. | **CON EDISON**
4990 BROADWAY
NEW YORK, NY 10034

Site 3 of 30 in cluster AD

RCRA NonGen / NLR | **1019905215**
NYP004807152

Relative: Lower

Actual: 32 ft.

RCRA-LQG:

Date Form Received by Agency:	2015-07-15 00:00:00.0
Handler Name:	CON EDISON
Handler Address:	4990 BROADWAY
Handler City,State,Zip:	NEW YORK, NY 10034
EPA ID:	NYP004807152
Contact Name:	THOMAS TEELING
Contact Address:	Not reported
Contact City,State,Zip:	Not reported
Contact Telephone:	212-460-3770
Contact Fax:	Not reported
Contact Email:	Not reported
Contact Title:	Not reported
EPA Region:	02
Land Type:	Private
Federal Waste Generator Description:	Not a generator, verified
Non-Notifier:	Not reported
Biennial Report Cycle:	Not reported
Accessibility:	Not reported
Active Site Indicator:	Not reported
State District Owner:	NY
State District:	NYSDEC R2
Mailing Address:	IRVING PL 15TH FL NE
Mailing City,State,Zip:	NEW YORK, NY 10003
Owner Name:	Not reported
Owner Type:	Not reported
Operator Name:	Not reported
Operator Type:	Not reported
Short-Term Generator Activity:	No
Importer Activity:	No
Mixed Waste Generator:	No
Transporter Activity:	No
Transfer Facility Activity:	No
Recycler Activity with Storage:	No
Small Quantity On-Site Burner Exemption:	No
Smelting Melting and Refining Furnace Exemption:	No
Underground Injection Control:	No
Off-Site Waste Receipt:	No
Universal Waste Indicator:	No
Universal Waste Destination Facility:	No
Federal Universal Waste:	No
Active Site Fed-Reg Treatment Storage and Disposal Facility:	Not reported
Active Site Converter Treatment storage and Disposal Facility:	Not reported
Active Site State-Reg Treatment Storage and Disposal Facility:	Not reported
Active Site State-Reg Handler:	---
Federal Facility Indicator:	Not reported
Hazardous Secondary Material Indicator:	NN
Sub-Part K Indicator:	Not reported
Commercial TSD Indicator:	No
Treatment Storage and Disposal Type:	Not reported
2018 GPRA Permit Baseline:	Not on the Baseline
2018 GPRA Renewals Baseline:	Not on the Baseline
Permit Renewals Workload Universe:	Not reported

CON EDISON (Continued) **1019905215**

Permit Workload Universe:	Not reported
Permit Progress Universe:	Not reported
Post-Closure Workload Universe:	Not reported
Closure Workload Universe:	Not reported
202 GPRA Corrective Action Baseline:	No
Corrective Action Workload Universe:	No
Subject to Corrective Action Universe:	No
Non-TSDFs Where RCRA CA has Been Imposed Universe:	No
TSDFs Potentially Subject to CA Under 3004 (u)/(v) Universe:	No
TSDFs Only Subject to CA under Discretionary Auth Universe:	No
Corrective Action Priority Ranking:	No NCAPS ranking
Environmental Control Indicator:	No
Institutional Control Indicator:	No
Human Exposure Controls Indicator:	N/A
Groundwater Controls Indicator:	N/A
Operating TSDF Universe:	Not reported
Full Enforcement Universe:	Not reported
Significant Non-Complier Universe:	No
Unaddressed Significant Non-Complier Universe:	No
Addressed Significant Non-Complier Universe:	No
Significant Non-Complier With a Compliance Schedule Universe:	No
Financial Assurance Required:	Not reported
Handler Date of Last Change:	2016-09-09 15:28:59.0
Recognized Trader-Importer:	No
Recognized Trader-Exporter:	No
Importer of Spent Lead Acid Batteries:	No
Exporter of Spent Lead Acid Batteries:	No
Recycler Activity Without Storage:	Not reported
Manifest Broker:	Not reported
Sub-Part P Indicator:	Not reported

Historic Generators:

Receive Date:	2015-07-15 00:00:00.0
Handler Name:	CON EDISON
Federal Waste Generator Description:	Small Quantity Generator
State District Owner:	NY
Large Quantity Handler of Universal Waste:	No
Recognized Trader Importer:	No
Recognized Trader Exporter:	No
Spent Lead Acid Battery Importer:	No
Spent Lead Acid Battery Exporter:	No
Current Record:	No
Non Storage Recycler Activity:	Not reported
Electronic Manifest Broker:	Not reported

Receive Date:	2015-07-15 00:00:00.0
Handler Name:	CON EDISON
Federal Waste Generator Description:	Not a generator, verified
State District Owner:	NY
Large Quantity Handler of Universal Waste:	No
Recognized Trader Importer:	No
Recognized Trader Exporter:	No
Spent Lead Acid Battery Importer:	No
Spent Lead Acid Battery Exporter:	No
Current Record:	Yes
Non Storage Recycler Activity:	Not reported
Electronic Manifest Broker:	Not reported

AD392 SW 1/8-1/4 0.212 mi. 1119 ft. | **CON ED**
4990 BROADWAY
NEW YORK, NY 10034

Site 4 of 30 in cluster AD

NY MANIFEST | **S119076505**
N/A

Relative: Lower

Actual: 32 ft.

NY MANIFEST:

Name:	CON ED
Address:	4990 BROADWAY
City,State,Zip:	NEW YORK, NY 10034
Country:	USA
EPA ID:	NYP004807152
Facility Status:	Not reported
Location Address 1:	F/O 4990 BROADWAY
Code:	BP
Location Address 2:	SB 28213
Total Tanks:	Not reported
Location City:	NEW YORK
Location State:	NY
Location Zip:	10034
Location Zip 4:	Not reported

NY MANIFEST:

EPAID:	NYP004807152
Mailing Name:	CON ED
Mailing Contact:	TOM TEELING
Mailing Address 1:	4 IRVING PLACE - 15TH FLOOR
Mailing Address 2:	Not reported
Mailing City:	NEW YORK
Mailing State:	NY
Mailing Zip:	10003
Mailing Zip 4:	Not reported
Mailing Country:	USA
Mailing Phone:	2124603770

NY MANIFEST:

Document ID:	Not reported
Manifest Status:	Not reported
seq:	Not reported
Year:	Not reported
Trans1 State ID:	NJ0000027193
Trans2 State ID:	Not reported
Generator Ship Date:	07/15/2015
Trans1 Recv Date:	07/15/2015
Trans2 Recv Date:	Not reported
TSD Site Recv Date:	07/16/2015
Part A Recv Date:	Not reported
Part B Recv Date:	Not reported
Generator EPA ID:	NYP004807152
Trans1 EPA ID:	Not reported
Trans2 EPA ID:	Not reported
TSDF ID 1:	NJD002200046
TSDF ID 2:	Not reported
Manifest Tracking Number:	014466948JJK
Import Indicator:	N
Export Indicator:	N
Discr Quantity Indicator:	N
Discr Type Indicator:	N
Discr Residue Indicator:	N

CON ED (Continued) **S119076505**

Discr Partial Reject Indicator:	N
Discr Full Reject Indicator:	N
Manifest Ref Number:	Not reported
Alt Facility RCRA ID:	Not reported
Alt Facility Sign Date:	Not reported
MGMT Method Type Code:	H110
Waste Code:	Not reported
Waste Code:	Not reported
Waste Code:	Not reported
Waste Code:	Not reported
Waste Code:	Not reported
Waste Code:	Not reported
Quantity:	2000
Units:	P - Pounds
Number of Containers:	1
Container Type:	TT - Cargo tank, tank trucks
Handling Method:	T Chemical, physical, or biological treatment.
Specific Gravity:	1
Waste Code:	D008
Waste Code 1_2:	Not reported
Waste Code 1_3:	Not reported
Waste Code 1_4:	Not reported
Waste Code 1_5:	Not reported
Waste Code 1_6:	Not reported

AD393 **CON EDISON** **NJ MANIFEST** **S120673920**
SW **4990 BROADWAY** **N/A**
1/8-1/4 **NEW YORK, NY 10034**
0.212 mi.
1119 ft. **Site 5 of 30 in cluster AD**

Relative:
Lower

Actual:
32 ft.

NJ MANIFEST:

EPA Id:	NYP004807152
Mail Address:	IRVING PL 15TH FL NE
Mail City/State/Zip:	NEW YORK, NY 10003
Facility Phone:	Not reported
Emergency Phone:	Not reported
Contact:	THOMAS TEELING
Comments:	Not reported
SIC Code:	Not reported
County:	NY061
Municipal:	Not reported
Previous EPA Id:	Not reported
Gen Flag:	Not reported
Trans Flag:	Not reported
TSDF Flag:	Not reported
Name Change:	Not reported
Date Change:	Not reported

Manifest:

Manifest Number:	014466948JJK
EPA ID:	NYP004807152
Date Shipped:	7/15/2015
TSDF EPA ID:	NJD002200046
Transporter EPA ID:	NJ0000027193
Transporter 2 EPA ID:	Not reported
Transporter 3 EPA ID:	Not reported

CON EDISON (Continued) **S120673920**

Transporter 4 EPA ID:	Not reported
Transporter 5 EPA ID:	Not reported
Transporter 6 EPA ID:	Not reported
Transporter 7 EPA ID:	Not reported
Transporter 8 EPA ID:	Not reported
Transporter 9 EPA ID:	Not reported
Transporter 10 EPA ID:	Not reported
Date Trans1 Transported Waste:	Not reported
Date Trans2 Transported Waste:	Not reported
Date Trans3 Transported Waste:	Not reported
Date Trans4 Transported Waste:	Not reported
Date Trans5 Transported Waste:	Not reported
Date Trans6 Transported Waste:	Not reported
Date Trans7 Transported Waste:	Not reported
Date Trans8 Transported Waste:	Not reported
Date Trans9 Transported Waste:	Not reported
Date Trans10 Transported Waste:	Not reported
Date TSDF Received Waste:	Not reported
TSDF EPA Facility Name:	Not reported
QTY Units:	Not reported
Transporter SEQ ID:	Not reported
Transporter-1 Date:	Not reported
Waste SEQ ID:	Not reported
Waste Type Code 2:	Not reported
Waste Type Code 3:	Not reported
Waste Type Code 4:	Not reported
Waste Type Code 5:	Not reported
Waste Type Code 6:	Not reported
Date Accepted:	Not reported
Manifest Discrepancy Type:	Not reported
Data Entry Number:	Not reported
Was Load Rejected:	NEW YORK, NY 10003
Reason Load Was Rejected:	Not reported

AE394 **CONSOLIDATED EDISON** **NY MANIFEST** **S111158111**
ENE **W 219TH ST & 9TH AVE** **N/A**
1/8-1/4 **NEW YORK, NY 10039**
0.212 mi.
1121 ft. **Site 1 of 7 in cluster AE**

Relative:
Lower

Actual:
30 ft.

NY MANIFEST:

Name:	CONSOLIDATED EDISON
Address:	W 219TH ST & 9TH AVE
City,State,Zip:	NEW YORK, NY 10039
Country:	USA
EPA ID:	NYP004237297
Facility Status:	Not reported
Location Address 1:	W 219TH ST & 9TH AVE
Code:	BP
Location Address 2:	Not reported
Total Tanks:	Not reported
Location City:	NEW YORK
Location State:	NY
Location Zip:	10039
Location Zip 4:	Not reported

CONSOLIDATED EDISON (Continued) **S111158111**

NY MANIFEST:

EPAID:	NYP004237297
Mailing Name:	CONSOLIDATED EDISON
Mailing Contact:	DENNIS HUACON
Mailing Address 1:	4 IRVING PLACE RM 828
Mailing Address 2:	Not reported
Mailing City:	NEW YORK
Mailing State:	NY
Mailing Zip:	10003
Mailing Zip 4:	Not reported
Mailing Country:	USA
Mailing Phone:	2124602757

NY MANIFEST:

Document ID:	Not reported
Manifest Status:	Not reported
seq:	Not reported
Year:	Not reported
Trans1 State ID:	NJ0000027193
Trans2 State ID:	NJ0000027193
Generator Ship Date:	06/20/2011
Trans1 Recv Date:	06/20/2011
Trans2 Recv Date:	06/22/2011
TSD Site Recv Date:	06/24/2011
Part A Recv Date:	Not reported
Part B Recv Date:	Not reported
Generator EPA ID:	NYP004237297
Trans1 EPA ID:	Not reported
Trans2 EPA ID:	Not reported
TSDF ID 1:	NJD002200046
TSDF ID 2:	Not reported
Manifest Tracking Number:	007019453JJK
Import Indicator:	N
Export Indicator:	N
Discr Quantity Indicator:	N
Discr Type Indicator:	N
Discr Residue Indicator:	N
Discr Partial Reject Indicator:	N
Discr Full Reject Indicator:	N
Manifest Ref Number:	Not reported
Alt Facility RCRA ID:	Not reported
Alt Facility Sign Date:	Not reported
MGMT Method Type Code:	H111
Waste Code:	Not reported
Waste Code:	Not reported
Waste Code:	Not reported
Waste Code:	Not reported
Waste Code:	Not reported
Waste Code:	Not reported
Quantity:	500
Units:	P - Pounds
Number of Containers:	1
Container Type:	TT - Cargo tank, tank trucks
Handling Method:	T Chemical, physical, or biological treatment.
Specific Gravity:	1
Waste Code:	D008

CONSOLIDATED EDISON (Continued) **S111158111**

Waste Code 1_2:	Not reported
Waste Code 1_3:	Not reported
Waste Code 1_4:	Not reported
Waste Code 1_5:	Not reported
Waste Code 1_6:	Not reported

Y395 **CON EDISON SERVICE BOX: 43453** **RCRA NonGen / NLR** **1016967398**
SSW **3955 10TH AVE** **NY MANIFEST** **NYP004410148**
1/8-1/4 **NEW YORK, NY 10034**
0.213 mi.
1123 ft. **Site 16 of 19 in cluster Y**

Relative:
Lower

Actual:
19 ft.

RCRA-LQG:

Date Form Received by Agency:	2014-01-21 00:00:00.0
Handler Name:	CON EDISON SERVICE BOX: 43453
Handler Address:	3955 10TH AVE
Handler City,State,Zip:	NEW YORK, NY 10034
EPA ID:	NYP004410148
Contact Name:	THOMAS TEELING
Contact Address:	Not reported
Contact City,State,Zip:	Not reported
Contact Telephone:	212-460-3770
Contact Fax:	Not reported
Contact Email:	Not reported
Contact Title:	SENIOR SCIENTIST
EPA Region:	02
Land Type:	Private
Federal Waste Generator Description:	Not a generator, verified
Non-Notifier:	Not reported
Biennial Report Cycle:	Not reported
Accessibility:	Not reported
Active Site Indicator:	Not reported
State District Owner:	NY
State District:	NYSDEC R2
Mailing Address:	IRVING PL, 15TH FL NE
Mailing City,State,Zip:	NEW YORK, NY 10003
Owner Name:	Not reported
Owner Type:	Not reported
Operator Name:	Not reported
Operator Type:	Not reported
Short-Term Generator Activity:	No
Importer Activity:	No
Mixed Waste Generator:	No
Transporter Activity:	No
Transfer Facility Activity:	No
Recycler Activity with Storage:	No
Small Quantity On-Site Burner Exemption:	No
Smelting Melting and Refining Furnace Exemption:	No
Underground Injection Control:	No
Off-Site Waste Receipt:	No
Universal Waste Indicator:	No
Universal Waste Destination Facility:	No
Federal Universal Waste:	No
Active Site Fed-Reg Treatment Storage and Disposal Facility:	Not reported
Active Site Converter Treatment storage and Disposal Facility:	Not reported
Active Site State-Reg Treatment Storage and Disposal Facility:	Not reported
Active Site State-Reg Handler:	---

CON EDISON SERVICE BOX: 43453 (Continued) **1016967398**

Federal Facility Indicator:	Not reported
Hazardous Secondary Material Indicator:	NN
Sub-Part K Indicator:	Not reported
Commercial TSD Indicator:	No
Treatment Storage and Disposal Type:	Not reported
2018 GPRA Permit Baseline:	Not on the Baseline
2018 GPRA Renewals Baseline:	Not on the Baseline
Permit Renewals Workload Universe:	Not reported
Permit Workload Universe:	Not reported
Permit Progress Universe:	Not reported
Post-Closure Workload Universe:	Not reported
Closure Workload Universe:	Not reported
202 GPRA Corrective Action Baseline:	No
Corrective Action Workload Universe:	No
Subject to Corrective Action Universe:	No
Non-TSDFs Where RCRA CA has Been Imposed Universe:	No
TSDFs Potentially Subject to CA Under 3004 (u)/(v) Universe:	No
TSDFs Only Subject to CA under Discretionary Auth Universe:	No
Corrective Action Priority Ranking:	No NCAPS ranking
Environmental Control Indicator:	No
Institutional Control Indicator:	No
Human Exposure Controls Indicator:	N/A
Groundwater Controls Indicator:	N/A
Operating TSDF Universe:	Not reported
Full Enforcement Universe:	Not reported
Significant Non-Complier Universe:	No
Unaddressed Significant Non-Complier Universe:	No
Addressed Significant Non-Complier Universe:	No
Significant Non-Complier With a Compliance Schedule Universe:	No
Financial Assurance Required:	Not reported
Handler Date of Last Change:	2014-07-01 11:43:40.0
Recognized Trader-Importer:	No
Recognized Trader-Exporter:	No
Importer of Spent Lead Acid Batteries:	No
Exporter of Spent Lead Acid Batteries:	No
Recycler Activity Without Storage:	Not reported
Manifest Broker:	Not reported
Sub-Part P Indicator:	Not reported

Historic Generators:

Receive Date:	2013-12-21 00:00:00.0
Handler Name:	CON EDISON SERVICE BOX: 43453
Federal Waste Generator Description:	Conditionally Exempt Small Quantity Generator
State District Owner:	NY
Large Quantity Handler of Universal Waste:	No
Recognized Trader Importer:	No
Recognized Trader Exporter:	No
Spent Lead Acid Battery Importer:	No
Spent Lead Acid Battery Exporter:	No
Current Record:	No
Non Storage Recycler Activity:	Not reported
Electronic Manifest Broker:	Not reported

Receive Date:	2014-01-21 00:00:00.0
Handler Name:	CON EDISON SERVICE BOX: 43453
Federal Waste Generator Description:	Not a generator, verified
State District Owner:	NY
Large Quantity Handler of Universal Waste:	No

CON EDISON SERVICE BOX: 43453 (Continued) **1016967398**

Recognized Trader Importer:	No
Recognized Trader Exporter:	No
Spent Lead Acid Battery Importer:	No
Spent Lead Acid Battery Exporter:	No
Current Record:	Yes
Non Storage Recycler Activity:	Not reported
Electronic Manifest Broker:	Not reported

NY MANIFEST:

Name:	CON EDISON
Address:	3955 10TH AVE
City,State,Zip:	NEW YORK, NY 10034
Country:	USA
EPA ID:	NYP004410148
Facility Status:	Not reported
Location Address 1:	3955 10TH AVE
Code:	BP
Location Address 2:	SB 43453
Total Tanks:	Not reported
Location City:	NEW YORK
Location State:	NY
Location Zip:	10034
Location Zip 4:	Not reported

NY MANIFEST:

EPAID:	NYP004410148
Mailing Name:	CON EDISON
Mailing Contact:	CON EDISON
Mailing Address 1:	4 IRVING PL 15TH FL
Mailing Address 2:	Not reported
Mailing City:	NEW YORK
Mailing State:	NY
Mailing Zip:	10003
Mailing Zip 4:	Not reported
Mailing Country:	USA
Mailing Phone:	2124603770

NY MANIFEST:

Document ID:	Not reported
Manifest Status:	Not reported
seq:	Not reported
Year:	Not reported
Trans1 State ID:	NJD003812047
Trans2 State ID:	Not reported
Generator Ship Date:	12/21/2013
Trans1 Recv Date:	12/21/2013
Trans2 Recv Date:	Not reported
TSD Site Recv Date:	12/24/2013
Part A Recv Date:	Not reported
Part B Recv Date:	Not reported
Generator EPA ID:	NYP004410148
Trans1 EPA ID:	Not reported
Trans2 EPA ID:	Not reported
TSDF ID 1:	NJD991291105
TSDF ID 2:	Not reported
Manifest Tracking Number:	002299807GBF

CON EDISON SERVICE BOX: 43453 (Continued) **1016967398**

Import Indicator:	N
Export Indicator:	N
Discr Quantity Indicator:	N
Discr Type Indicator:	N
Discr Residue Indicator:	N
Discr Partial Reject Indicator:	N
Discr Full Reject Indicator:	N
Manifest Ref Number:	Not reported
Alt Facility RCRA ID:	Not reported
Alt Facility Sign Date:	Not reported
MGMT Method Type Code:	H110
Waste Code:	Not reported
Waste Code:	Not reported
Waste Code:	Not reported
Waste Code:	Not reported
Waste Code:	Not reported
Waste Code:	Not reported
Quantity:	100
Units:	P - Pounds
Number of Containers:	1
Container Type:	TT - Cargo tank, tank trucks
Handling Method:	T Chemical, physical, or biological treatment.
Specific Gravity:	1
Waste Code:	D008
Waste Code 1_2:	Not reported
Waste Code 1_3:	Not reported
Waste Code 1_4:	Not reported
Waste Code 1_5:	Not reported
Waste Code 1_6:	Not reported

AE396 **CEE GEE CONSTRUCTION** **NY UST** **U003712133**
ENE **401-421 WEST 219TH STREET** **N/A**
1/8-1/4 **NEW YORK, NY 10034**
0.214 mi.
1132 ft. **Site 2 of 7 in cluster AE**

Relative:
Lower

Actual:
30 ft.

UST:

Name:	CEE GEE CONSTRUCTION
Address:	401-421 WEST 219TH STREET
City,State,Zip:	NEW YORK, NY 10034
Id/Status:	2-604294 / Unregulated/Closed
Program Type:	PBS
Region:	STATE
DEC Region:	2
Expiration Date:	N/A
UTM X:	591737.48761
UTM Y:	4525027.74328
Site Type:	Other

Affiliation Records:

Site Id:	26172
Affiliation Type:	Facility Owner
Company Name:	CEE GEE DELIVERY SERVICE
Contact Type:	Not reported
Contact Name:	Not reported
Address1:	401 WEST 219TH STREET
Address2:	Not reported

CEE GEE CONSTRUCTION (Continued) **U003712133**

City:	NEW YORK
State:	NY
Zip Code:	10034
Country Code:	001
Phone:	(845) 461-5177
EMail:	Not reported
Fax Number:	Not reported
Modified By:	nrlombar
Date Last Modified:	2004-07-06

Site Id:	26172
Affiliation Type:	Mail Contact
Company Name:	CEE GEE DELIVERY SERICE
Contact Type:	Not reported
Contact Name:	HAL GOLDBERG
Address1:	401 WEST 219TH STREET
Address2:	Not reported
City:	NEW YORK
State:	NY
Zip Code:	10034
Country Code:	001
Phone:	(845)461-5177
EMail:	Not reported
Fax Number:	Not reported
Modified By:	nrlombar
Date Last Modified:	2004-07-06

Site Id:	26172
Affiliation Type:	Facility Operator
Company Name:	CEE GEE CONSTRUCTION
Contact Type:	Not reported
Contact Name:	HAL GOLDBERG
Address1:	Not reported
Address2:	Not reported
City:	Not reported
State:	NN
Zip Code:	Not reported
Country Code:	001
Phone:	(845) 461-5177
EMail:	Not reported
Fax Number:	Not reported
Modified By:	nrlombar
Date Last Modified:	2004-07-06

Site Id:	26172
Affiliation Type:	Emergency Contact
Company Name:	CEE GEE DELIVERY SERVICE
Contact Type:	Not reported
Contact Name:	HAL GOLDBERG
Address1:	Not reported
Address2:	Not reported
City:	Not reported
State:	NN
Zip Code:	Not reported
Country Code:	001
Phone:	(914) 368-9723
EMail:	Not reported

CEE GEE CONSTRUCTION (Continued) **U003712133**

Fax Number:	Not reported
Modified By:	TRANSLAT
Date Last Modified:	2004-03-04

Tank Info:

Tank Number:	01
Tank ID:	57306
Tank Status:	Closed - In Place
Material Name:	Closed - In Place
Capacity Gallons:	5000
Install Date:	Not reported
Date Tank Closed:	Not reported
Registered:	True
Tank Location:	Underground
Tank Type:	Steel/carbon steel
Material Code:	0003
Common Name of Substance:	#6 Fuel Oil (On-Site Consumption)
Tightness Test Method:	NN
Date Test:	Not reported
Next Test Date:	Not reported
Pipe Model:	Not reported
Modified By:	TRANSLAT
Last Modified:	04/14/2017

Equipment Records:

B00 - Tank External Protection - None
F00 - Pipe External Protection - None
H00 - Tank Leak Detection - None
A00 - Tank Internal Protection - None
D01 - Pipe Type - Steel/Carbon Steel/Iron
I04 - Overfill - Product Level Gauge (A/G)
C03 - Pipe Location - Aboveground/Underground Combination
G00 - Tank Secondary Containment - None
J02 - Dispenser - Suction Dispenser

Tank Number:	02
Tank ID:	57307
Tank Status:	Closed - In Place
Material Name:	Closed - In Place
Capacity Gallons:	8000
Install Date:	Not reported
Date Tank Closed:	Not reported
Registered:	True
Tank Location:	Underground
Tank Type:	Steel/carbon steel
Material Code:	0003
Common Name of Substance:	#6 Fuel Oil (On-Site Consumption)
Tightness Test Method:	NN
Date Test:	Not reported
Next Test Date:	Not reported
Pipe Model:	Not reported
Modified By:	nrlombar
Last Modified:	04/14/2017

CEE GEE CONSTRUCTION (Continued) **U003712133**

Equipment Records:

A00 - Tank Internal Protection - None
H00 - Tank Leak Detection - None
I00 - Overfill - None
B00 - Tank External Protection - None
C00 - Pipe Location - No Piping
F00 - Pipe External Protection - None
D00 - Pipe Type - No Piping
L00 - Piping Leak Detection - None
J00 - Dispenser - None
G00 - Tank Secondary Containment - None

AD397 **CON EDISON** **NJ MANIFEST** **S120674894**
SW **537 W 211TH ST** **N/A**
1/8-1/4 **NEW YORK, NY 10034**
0.215 mi.
1136 ft. **Site 6 of 30 in cluster AD**

Relative:
Lower

Actual:
28 ft.

NJ MANIFEST:

EPA Id:	NYP004817698
Mail Address:	IRVING PL 15TH FL NE
Mail City/State/Zip:	NEW YORK, NY 10003
Facility Phone:	Not reported
Emergency Phone:	Not reported
Contact:	THOMAS TEELING
Comments:	Not reported
SIC Code:	Not reported
County:	NY061
Municipal:	Not reported
Previous EPA Id:	Not reported
Gen Flag:	Not reported
Trans Flag:	Not reported
TSDF Flag:	Not reported
Name Change:	Not reported
Date Change:	Not reported

Manifest:

Manifest Number:	014472558JJK
EPA ID:	NYP004817698
Date Shipped:	8/3/2015
TSDF EPA ID:	NJD002200046
Transporter EPA ID:	NJ0000027193
Transporter 2 EPA ID:	Not reported
Transporter 3 EPA ID:	Not reported
Transporter 4 EPA ID:	Not reported
Transporter 5 EPA ID:	Not reported
Transporter 6 EPA ID:	Not reported
Transporter 7 EPA ID:	Not reported
Transporter 8 EPA ID:	Not reported
Transporter 9 EPA ID:	Not reported
Transporter 10 EPA ID:	Not reported
Date Trans1 Transported Waste:	Not reported
Date Trans2 Transported Waste:	Not reported
Date Trans3 Transported Waste:	Not reported
Date Trans4 Transported Waste:	Not reported
Date Trans5 Transported Waste:	Not reported
Date Trans6 Transported Waste:	Not reported
Date Trans7 Transported Waste:	Not reported

CON EDISON (Continued) **S120674894**

Date Trans8 Transported Waste:	Not reported
Date Trans9 Transported Waste:	Not reported
Date Trans10 Transported Waste:	Not reported
Date TSDF Received Waste:	Not reported
TSDF EPA Facility Name:	Not reported
QTY Units:	Not reported
Transporter SEQ ID:	Not reported
Transporter-1 Date:	Not reported
Waste SEQ ID:	Not reported
Waste Type Code 2:	Not reported
Waste Type Code 3:	Not reported
Waste Type Code 4:	Not reported
Waste Type Code 5:	Not reported
Waste Type Code 6:	Not reported
Date Accepted:	Not reported
Manifest Discrepancy Type:	Not reported
Data Entry Number:	Not reported
Was Load Rejected:	NEW YORK, NY 10003
Reason Load Was Rejected:	Not reported

AD398 **CON EDISON** **RCRA NonGen / NLR** **1019906137**
SW **537 W 211TH ST** **NYP004817698**
1/8-1/4 **NEW YORK, NY 10034**
0.215 mi.
1136 ft. **Site 7 of 30 in cluster AD**

Relative:
Lower

Actual:
28 ft.

RCRA-LQG:

Date Form Received by Agency:	2015-08-04 00:00:00.0
Handler Name:	CON EDISON
Handler Address:	537 W 211TH ST
Handler City,State,Zip:	NEW YORK, NY 10034
EPA ID:	NYP004817698
Contact Name:	THOMAS TEELING
Contact Address:	Not reported
Contact City,State,Zip:	Not reported
Contact Telephone:	212-460-3770
Contact Fax:	Not reported
Contact Email:	Not reported
Contact Title:	Not reported
EPA Region:	02
Land Type:	Private
Federal Waste Generator Description:	Not a generator, verified
Non-Notifier:	Not reported
Biennial Report Cycle:	Not reported
Accessibility:	Not reported
Active Site Indicator:	Not reported
State District Owner:	NY
State District:	NYSDEC R2
Mailing Address:	IRVING PL 15TH FL NE
Mailing City,State,Zip:	NEW YORK, NY 10003
Owner Name:	Not reported
Owner Type:	Not reported
Operator Name:	Not reported
Operator Type:	Not reported
Short-Term Generator Activity:	No
Importer Activity:	No

CON EDISON (Continued) **1019906137**

Mixed Waste Generator:	No
Transporter Activity:	No
Transfer Facility Activity:	No
Recycler Activity with Storage:	No
Small Quantity On-Site Burner Exemption:	No
Smelting Melting and Refining Furnace Exemption:	No
Underground Injection Control:	No
Off-Site Waste Receipt:	No
Universal Waste Indicator:	No
Universal Waste Destination Facility:	No
Federal Universal Waste:	No
Active Site Fed-Reg Treatment Storage and Disposal Facility:	Not reported
Active Site Converter Treatment storage and Disposal Facility:	Not reported
Active Site State-Reg Treatment Storage and Disposal Facility:	Not reported
Active Site State-Reg Handler:	---
Federal Facility Indicator:	Not reported
Hazardous Secondary Material Indicator:	NN
Sub-Part K Indicator:	Not reported
Commercial TSD Indicator:	No
Treatment Storage and Disposal Type:	Not reported
2018 GPRA Permit Baseline:	Not on the Baseline
2018 GPRA Renewals Baseline:	Not on the Baseline
Permit Renewals Workload Universe:	Not reported
Permit Workload Universe:	Not reported
Permit Progress Universe:	Not reported
Post-Closure Workload Universe:	Not reported
Closure Workload Universe:	Not reported
202 GPRA Corrective Action Baseline:	No
Corrective Action Workload Universe:	No
Subject to Corrective Action Universe:	No
Non-TSDFs Where RCRA CA has Been Imposed Universe:	No
TSDFs Potentially Subject to CA Under 3004 (u)/(v) Universe:	No
TSDFs Only Subject to CA under Discretionary Auth Universe:	No
Corrective Action Priority Ranking:	No NCAPS ranking
Environmental Control Indicator:	No
Institutional Control Indicator:	No
Human Exposure Controls Indicator:	N/A
Groundwater Controls Indicator:	N/A
Operating TSDF Universe:	Not reported
Full Enforcement Universe:	Not reported
Significant Non-Complier Universe:	No
Unaddressed Significant Non-Complier Universe:	No
Addressed Significant Non-Complier Universe:	No
Significant Non-Complier With a Compliance Schedule Universe:	No
Financial Assurance Required:	Not reported
Handler Date of Last Change:	2016-09-09 15:28:59.0
Recognized Trader-Importer:	No
Recognized Trader-Exporter:	No
Importer of Spent Lead Acid Batteries:	No
Exporter of Spent Lead Acid Batteries:	No
Recycler Activity Without Storage:	Not reported
Manifest Broker:	Not reported
Sub-Part P Indicator:	Not reported

Historic Generators:

Receive Date:	2015-08-04 00:00:00.0
Handler Name:	CON EDISON
Federal Waste Generator Description:	Small Quantity Generator

CON EDISON (Continued) **1019906137**

State District Owner:	NY
Large Quantity Handler of Universal Waste:	No
Recognized Trader Importer:	No
Recognized Trader Exporter:	No
Spent Lead Acid Battery Importer:	No
Spent Lead Acid Battery Exporter:	No
Current Record:	No
Non Storage Recycler Activity:	Not reported
Electronic Manifest Broker:	Not reported

Receive Date:	2015-08-04 00:00:00.0
Handler Name:	CON EDISON
Federal Waste Generator Description:	Not a generator, verified
State District Owner:	NY
Large Quantity Handler of Universal Waste:	No
Recognized Trader Importer:	No
Recognized Trader Exporter:	No
Spent Lead Acid Battery Importer:	No
Spent Lead Acid Battery Exporter:	No
Current Record:	Yes
Non Storage Recycler Activity:	Not reported
Electronic Manifest Broker:	Not reported

AD399 **CON ED** **NY MANIFEST** **S119076972**
SW **537 W 211TH ST** **N/A**
1/8-1/4 **NEW YORK, NY 10034**
0.215 mi.
1136 ft. **Site 8 of 30 in cluster AD**

Relative:
Lower

Actual:
28 ft.

NY MANIFEST:

Name:	CON ED
Address:	537 W 211TH ST
City,State,Zip:	NEW YORK, NY 10034
Country:	USA
EPA ID:	NYP004817698
Facility Status:	Not reported
Location Address 1:	537 W 211 ST
Code:	BP
Location Address 2:	SB 24238
Total Tanks:	Not reported
Location City:	NEW YORK
Location State:	NY
Location Zip:	10034
Location Zip 4:	Not reported

NY MANIFEST:

EPAID:	NYP004817698
Mailing Name:	CON ED
Mailing Contact:	TOM TEELING
Mailing Address 1:	4 IRVING PLACE - 15TH FLOOR
Mailing Address 2:	Not reported
Mailing City:	NEW YORK
Mailing State:	NY
Mailing Zip:	10003
Mailing Zip 4:	Not reported
Mailing Country:	USA
Mailing Phone:	2124603770

CON ED (Continued) **S119076972**

NY MANIFEST:

Document ID:	Not reported
Manifest Status:	Not reported
seq:	Not reported
Year:	Not reported
Trans1 State ID:	NJ0000027193
Trans2 State ID:	Not reported
Generator Ship Date:	08/03/2015
Trans1 Recv Date:	08/03/2015
Trans2 Recv Date:	Not reported
TSD Site Recv Date:	08/05/2015
Part A Recv Date:	Not reported
Part B Recv Date:	Not reported
Generator EPA ID:	NYP004817698
Trans1 EPA ID:	Not reported
Trans2 EPA ID:	Not reported
TSDF ID 1:	NJD002200046
TSDF ID 2:	Not reported
Manifest Tracking Number:	014472558JJK
Import Indicator:	N
Export Indicator:	N
Discr Quantity Indicator:	N
Discr Type Indicator:	N
Discr Residue Indicator:	N
Discr Partial Reject Indicator:	N
Discr Full Reject Indicator:	N
Manifest Ref Number:	Not reported
Alt Facility RCRA ID:	Not reported
Alt Facility Sign Date:	Not reported
MGMT Method Type Code:	H110
Waste Code:	Not reported
Waste Code:	Not reported
Waste Code:	Not reported
Waste Code:	Not reported
Waste Code:	Not reported
Waste Code:	Not reported
Quantity:	500
Units:	P - Pounds
Number of Containers:	1
Container Type:	TT - Cargo tank, tank trucks
Handling Method:	T Chemical, physical, or biological treatment.
Specific Gravity:	1
Waste Code:	D008
Waste Code 1_2:	Not reported
Waste Code 1_3:	Not reported
Waste Code 1_4:	Not reported
Waste Code 1_5:	Not reported
Waste Code 1_6:	Not reported

AD400 SW 1/8-1/4 0.216 mi. 1139 ft. | **CON EDISON**
4980 BROADWAY
NEW YORK, NY 10034 | **NY MANIFEST** | **S118257800**
N/A

Site 9 of 30 in cluster AD

Relative: Lower

Actual: 29 ft.

NY MANIFEST:

Name:	CON EDISON
Address:	4980 BROADWAY
City,State,Zip:	NEW YORK, NY 10034
Country:	USA
EPA ID:	NYP004806264
Facility Status:	Not reported
Location Address 1:	4980 BROADWAY
Code:	BP
Location Address 2:	SB 28212
Total Tanks:	Not reported
Location City:	NEW YORK
Location State:	NY
Location Zip:	10034
Location Zip 4:	Not reported

NY MANIFEST:

EPAID:	NYP004806264
Mailing Name:	CON EDISON
Mailing Contact:	DENNIS HUACON
Mailing Address 1:	4 IRVING PL 15TH FL
Mailing Address 2:	Not reported
Mailing City:	NEW YORK
Mailing State:	NY
Mailing Zip:	10003
Mailing Zip 4:	Not reported
Mailing Country:	USA
Mailing Phone:	2124603770

NY MANIFEST:

Document ID:	Not reported
Manifest Status:	Not reported
seq:	Not reported
Year:	Not reported
Trans1 State ID:	NJ0000027193
Trans2 State ID:	Not reported
Generator Ship Date:	07/13/2015
Trans1 Recv Date:	07/13/2015
Trans2 Recv Date:	Not reported
TSD Site Recv Date:	07/16/2015
Part A Recv Date:	Not reported
Part B Recv Date:	Not reported
Generator EPA ID:	NYP004806264
Trans1 EPA ID:	Not reported
Trans2 EPA ID:	Not reported
TSDF ID 1:	NJD002200046
TSDF ID 2:	Not reported
Manifest Tracking Number:	014466956JJK
Import Indicator:	N
Export Indicator:	N
Discr Quantity Indicator:	N
Discr Type Indicator:	N
Discr Residue Indicator:	N

CON EDISON (Continued) **S118257800**

Discr Partial Reject Indicator:	N
Discr Full Reject Indicator:	N
Manifest Ref Number:	Not reported
Alt Facility RCRA ID:	Not reported
Alt Facility Sign Date:	Not reported
MGMT Method Type Code:	H110
Waste Code:	Not reported
Waste Code:	Not reported
Waste Code:	Not reported
Waste Code:	Not reported
Waste Code:	Not reported
Waste Code:	Not reported
Quantity:	500
Units:	P - Pounds
Number of Containers:	1
Container Type:	TT - Cargo tank, tank trucks
Handling Method:	T Chemical, physical, or biological treatment.
Specific Gravity:	1
Waste Code:	D008
Waste Code 1_2:	Not reported
Waste Code 1_3:	Not reported
Waste Code 1_4:	Not reported
Waste Code 1_5:	Not reported
Waste Code 1_6:	Not reported

AD401 **CON EDISON** **RCRA NonGen / NLR** **1019905137**
SW **4980 BROADWAY** **NYP004806261**
1/8-1/4 **NEW YORK, NY 10034**
0.216 mi.
1139 ft. **Site 10 of 30 in cluster AD**

Relative:
Lower

Actual:
29 ft.

RCRA-LQG:

Date Form Received by Agency:	2015-07-13 00:00:00.0
Handler Name:	CON EDISON
Handler Address:	4980 BROADWAY
Handler City,State,Zip:	NEW YORK, NY 10034
EPA ID:	NYP004806261
Contact Name:	THOMAS TEELING
Contact Address:	Not reported
Contact City,State,Zip:	Not reported
Contact Telephone:	212-460-3770
Contact Fax:	Not reported
Contact Email:	Not reported
Contact Title:	Not reported
EPA Region:	02
Land Type:	Private
Federal Waste Generator Description:	Not a generator, verified
Non-Notifier:	Not reported
Biennial Report Cycle:	Not reported
Accessibility:	Not reported
Active Site Indicator:	Not reported
State District Owner:	NY
State District:	NYSDEC R2
Mailing Address:	IRVING PL 15TH FL NE
Mailing City,State,Zip:	NEW YORK, NY 10003
Owner Name:	Not reported
Owner Type:	Not reported

CON EDISON (Continued) **1019905137**

Operator Name:	Not reported
Operator Type:	Not reported
Short-Term Generator Activity:	No
Importer Activity:	No
Mixed Waste Generator:	No
Transporter Activity:	No
Transfer Facility Activity:	No
Recycler Activity with Storage:	No
Small Quantity On-Site Burner Exemption:	No
Smelting Melting and Refining Furnace Exemption:	No
Underground Injection Control:	No
Off-Site Waste Receipt:	No
Universal Waste Indicator:	No
Universal Waste Destination Facility:	No
Federal Universal Waste:	No
Active Site Fed-Reg Treatment Storage and Disposal Facility:	Not reported
Active Site Converter Treatment storage and Disposal Facility:	Not reported
Active Site State-Reg Treatment Storage and Disposal Facility:	Not reported
Active Site State-Reg Handler:	---
Federal Facility Indicator:	Not reported
Hazardous Secondary Material Indicator:	NN
Sub-Part K Indicator:	Not reported
Commercial TSD Indicator:	No
Treatment Storage and Disposal Type:	Not reported
2018 GPRA Permit Baseline:	Not on the Baseline
2018 GPRA Renewals Baseline:	Not on the Baseline
Permit Renewals Workload Universe:	Not reported
Permit Workload Universe:	Not reported
Permit Progress Universe:	Not reported
Post-Closure Workload Universe:	Not reported
Closure Workload Universe:	Not reported
202 GPRA Corrective Action Baseline:	No
Corrective Action Workload Universe:	No
Subject to Corrective Action Universe:	No
Non-TSDFs Where RCRA CA has Been Imposed Universe:	No
TSDFs Potentially Subject to CA Under 3004 (u)/(v) Universe:	No
TSDFs Only Subject to CA under Discretionary Auth Universe:	No
Corrective Action Priority Ranking:	No NCAPS ranking
Environmental Control Indicator:	No
Institutional Control Indicator:	No
Human Exposure Controls Indicator:	N/A
Groundwater Controls Indicator:	N/A
Operating TSDF Universe:	Not reported
Full Enforcement Universe:	Not reported
Significant Non-Complier Universe:	No
Unaddressed Significant Non-Complier Universe:	No
Addressed Significant Non-Complier Universe:	No
Significant Non-Complier With a Compliance Schedule Universe:	No
Financial Assurance Required:	Not reported
Handler Date of Last Change:	2016-09-09 15:28:59.0
Recognized Trader-Importer:	No
Recognized Trader-Exporter:	No
Importer of Spent Lead Acid Batteries:	No
Exporter of Spent Lead Acid Batteries:	No
Recycler Activity Without Storage:	Not reported
Manifest Broker:	Not reported
Sub-Part P Indicator:	Not reported

CON EDISON (Continued) **1019905137**

Historic Generators:

Receive Date:	2015-07-13 00:00:00.0
Handler Name:	CON EDISON
Federal Waste Generator Description:	Small Quantity Generator
State District Owner:	NY
Large Quantity Handler of Universal Waste:	No
Recognized Trader Importer:	No
Recognized Trader Exporter:	No
Spent Lead Acid Battery Importer:	No
Spent Lead Acid Battery Exporter:	No
Current Record:	No
Non Storage Recycler Activity:	Not reported
Electronic Manifest Broker:	Not reported

Receive Date:	2015-07-13 00:00:00.0
Handler Name:	CON EDISON
Federal Waste Generator Description:	Not a generator, verified
State District Owner:	NY
Large Quantity Handler of Universal Waste:	No
Recognized Trader Importer:	No
Recognized Trader Exporter:	No
Spent Lead Acid Battery Importer:	No
Spent Lead Acid Battery Exporter:	No
Current Record:	Yes
Non Storage Recycler Activity:	Not reported
Electronic Manifest Broker:	Not reported

Z402 **INWOOD PARK APARTMENTS** **NY AST** **U003391926**
WNW **585 W 214TH ST** **N/A**
1/8-1/4 **NEW YORK, NY 10034**
0.216 mi.
1141 ft. **Site 6 of 7 in cluster Z**

Relative:
Higher

Actual:
43 ft.

AST:

Name:	INWOOD PARK APARTMENTS
Address:	585 W 214TH ST
City,State,Zip:	NEW YORK, NY 10034
Region:	STATE
DEC Region:	2
Site Status:	Active
Facility Id:	2-403075
Program Type:	PBS
UTM X:	591046.53064
UTM Y:	4525092.31131
Expiration Date:	12/14/2022
Site Type:	Apartment Building/Office Building

Affiliation Records:

Site Id:	19334
Affiliation Type:	Facility Owner
Company Name:	INWOOD PARK APARTMENTS CORP
Contact Type:	MANAGING AGENT
Contact Name:	VALON REXHEPI
Address1:	11 NEW STREET
Address2:	Not reported
City:	ENGLEWOOD CLIFFS
State:	NJ

INWOOD PARK APARTMENTS (Continued) **U003391926**

Zip Code:	07632
Country Code:	001
Phone:	(212) 690-0800
EMail:	Not reported
Fax Number:	Not reported
Modified By:	MRBARROW
Date Last Modified:	2018-01-29

Site Id:	19334
Affiliation Type:	Mail Contact
Company Name:	INWOOD PARK APARTMENTS CORP.
Contact Type:	Not reported
Contact Name:	VALON REXHEPI
Address1:	C/O PRIDE MANAGEMENT
Address2:	11 NEW STREET
City:	ENGLEWOOD CLIFFS
State:	NJ
Zip Code:	07632
Country Code:	001
Phone:	(212) 690-0800
EMail:	VALON@PRIDE22.COM
Fax Number:	Not reported
Modified By:	MRBARROW
Date Last Modified:	2018-01-29

Site Id:	19334
Affiliation Type:	Facility Operator
Company Name:	INWOOD PARK APARTMENTS
Contact Type:	Not reported
Contact Name:	ISMET BALEDAMIC
Address1:	Not reported
Address2:	Not reported
City:	Not reported
State:	NN
Zip Code:	Not reported
Country Code:	001
Phone:	(917) 703-9887
EMail:	Not reported
Fax Number:	Not reported
Modified By:	dxliving
Date Last Modified:	2007-10-15

Site Id:	19334
Affiliation Type:	Emergency Contact
Company Name:	INWOOD PARK APARTMENTS CORP
Contact Type:	Not reported
Contact Name:	VALON REXHEPI
Address1:	Not reported
Address2:	Not reported
City:	Not reported
State:	NN
Zip Code:	Not reported
Country Code:	999
Phone:	(212) 690-0800
EMail:	Not reported
Fax Number:	Not reported
Modified By:	MRBARROW

INWOOD PARK APARTMENTS (Continued) **U003391926**

Date Last Modified: 2018-01-29

Tank Info:

Tank Number: 001
Tank Id: 22950
Material Code: 0003
Common Name of Substance: #6 Fuel Oil (On-Site Consumption)

Equipment Records:

A00 - Tank Internal Protection - None
D01 - Pipe Type - Steel/Carbon Steel/Iron
B00 - Tank External Protection - None
C00 - Pipe Location - No Piping
F00 - Pipe External Protection - None
H00 - Tank Leak Detection - None
L09 - Piping Leak Detection - Exempt Suction Piping
G00 - Tank Secondary Containment - None
J02 - Dispenser - Suction Dispenser
I04 - Overfill - Product Level Gauge (A/G)

Tank Location: Aboveground - contact with soil.... Tank bottom rests on soil, allowing no visual inspection.
Tank Type: Steel/Carbon Steel/Iron
Tank Status: In Service
Pipe Model: Not reported
Install Date: 08/15/1980
Capacity Gallons: 4000
Tightness Test Method: NN
Date Test: Not reported
Next Test Date: Not reported
Date Tank Closed: Not reported
Register: True
Modified By: MRBARROW
Last Modified: 01/29/2018
Material Name: #6 fuel oil (on-site consumption)

AD403 **ADDS REALTY** **NY AST** **U003393452**
SW **541 W 211TH ST** **N/A**
1/8-1/4 **NEW YORK, NY 10034**
0.216 mi.
1141 ft. **Site 11 of 30 in cluster AD**

Relative:
Lower

Actual:
28 ft.

AST:

Name: ADDS REALTY
Address: 541 W 211TH ST
City,State,Zip: NEW YORK, NY 10034
Region: STATE
DEC Region: 2
Site Status: Active
Facility Id: 2-309478
Program Type: PBS
UTM X: 591081.73105
UTM Y: 4524674.03149
Expiration Date: 10/29/2022
Site Type: Apartment Building/Office Building

Affiliation Records:

ADDS REALTY (Continued) **U003393452**

Site Id:	14108
Affiliation Type:	Facility Owner
Company Name:	ADD SAMAROO REALTY LLC
Contact Type:	OWNER
Contact Name:	PHILIP SAMAROO
Address1:	P.O. BOX 706
Address2:	Not reported
City:	NEW CITY
State:	NY
Zip Code:	10956
Country Code:	001
Phone:	(845) 708-7890
EMail:	Not reported
Fax Number:	Not reported
Modified By:	MFLEONAR
Date Last Modified:	2017-10-18

Site Id:	14108
Affiliation Type:	Mail Contact
Company Name:	ADDS REALTY
Contact Type:	Not reported
Contact Name:	PHILIP SAMAROO
Address1:	P.O. BOX 706
Address2:	Not reported
City:	NEW CITY
State:	NY
Zip Code:	10956
Country Code:	001
Phone:	(845) 708-7890
EMail:	Not reported
Fax Number:	Not reported
Modified By:	MFLEONAR
Date Last Modified:	2017-10-18

Site Id:	14108
Affiliation Type:	Facility Operator
Company Name:	ADDS REALTY
Contact Type:	Not reported
Contact Name:	JULIO CORONA
Address1:	Not reported
Address2:	Not reported
City:	Not reported
State:	NN
Zip Code:	Not reported
Country Code:	001
Phone:	(347) 798-5871
EMail:	Not reported
Fax Number:	Not reported
Modified By:	MSBAPTIS
Date Last Modified:	2013-12-23

Site Id:	14108
Affiliation Type:	Emergency Contact
Company Name:	ADD SAMAROO REALTY LLC
Contact Type:	Not reported
Contact Name:	PHILIP SAMAROO
Address1:	Not reported

ADDS REALTY (Continued) **U003393452**

Address2:	Not reported
City:	Not reported
State:	NN
Zip Code:	Not reported
Country Code:	999
Phone:	(212) 601-3704
EMail:	Not reported
Fax Number:	Not reported
Modified By:	MFLEONAR
Date Last Modified:	2017-10-18

Tank Info:

Tank Number:	001
Tank Id:	28133
Material Code:	0002
Common Name of Substance:	#4 Fuel Oil (On-Site Consumption)

Equipment Records:

	B00 - Tank External Protection - None
	F00 - Pipe External Protection - None
	K01 - Spill Prevention - Catch Basin
	L09 - Piping Leak Detection - Exempt Suction Piping
	A00 - Tank Internal Protection - None
	D01 - Pipe Type - Steel/Carbon Steel/Iron
	C01 - Pipe Location - Aboveground
	I04 - Overfill - Product Level Gauge (A/G)
	H06 - Tank Leak Detection - Impervious Barrier/Concrete Pad (A/G)
	G00 - Tank Secondary Containment - None
	J02 - Dispenser - Suction Dispenser
Tank Location:	Aboveground - contact with soil.... Tank bottom rests on soil, allowing no visual inspection.
Tank Type:	Steel/Carbon Steel/Iron
Tank Status:	In Service
Pipe Model:	Not reported
Install Date:	01/01/1945
Capacity Gallons:	5000
Tightness Test Method:	-
Date Test:	Not reported
Next Test Date:	Not reported
Date Tank Closed:	Not reported
Register:	True
Modified By:	MFLEONAR
Last Modified:	10/18/2017
Material Name:	#4 fuel oil (on-site consumption)

AD404 **CON EDISON** **NJ MANIFEST** **S120674599**
SW **VERMILYEA & W 211TH ST** **N/A**
1/8-1/4 **NEW YORK, NY 10034**
0.219 mi.
1156 ft. **Site 12 of 30 in cluster AD**

Relative: NJ MANIFEST:
Lower

EPA Id:	NYP004814386
Mail Address:	IRVING PL 15TH FL NE
Mail City/State/Zip:	NEW YORK, NY 10003
Facility Phone:	Not reported

Actual:
27 ft.

CON EDISON (Continued) **S120674599**

Emergency Phone:	Not reported
Contact:	THOMAS TEELING
Comments:	Not reported
SIC Code:	Not reported
County:	NY061
Municipal:	Not reported
Previous EPA Id:	Not reported
Gen Flag:	Not reported
Trans Flag:	Not reported
TSDF Flag:	Not reported
Name Change:	Not reported
Date Change:	Not reported

Manifest:

Manifest Number:	014472547JJK
EPA ID:	NYP004814386
Date Shipped:	7/28/2015
TSDF EPA ID:	NJD002200046
Transporter EPA ID:	NJ0000027193
Transporter 2 EPA ID:	Not reported
Transporter 3 EPA ID:	Not reported
Transporter 4 EPA ID:	Not reported
Transporter 5 EPA ID:	Not reported
Transporter 6 EPA ID:	Not reported
Transporter 7 EPA ID:	Not reported
Transporter 8 EPA ID:	Not reported
Transporter 9 EPA ID:	Not reported
Transporter 10 EPA ID:	Not reported
Date Trans1 Transported Waste:	Not reported
Date Trans2 Transported Waste:	Not reported
Date Trans3 Transported Waste:	Not reported
Date Trans4 Transported Waste:	Not reported
Date Trans5 Transported Waste:	Not reported
Date Trans6 Transported Waste:	Not reported
Date Trans7 Transported Waste:	Not reported
Date Trans8 Transported Waste:	Not reported
Date Trans9 Transported Waste:	Not reported
Date Trans10 Transported Waste:	Not reported
Date TSDF Received Waste:	Not reported
TSDF EPA Facility Name:	Not reported
QTY Units:	Not reported
Transporter SEQ ID:	Not reported
Transporter-1 Date:	Not reported
Waste SEQ ID:	Not reported
Waste Type Code 2:	Not reported
Waste Type Code 3:	Not reported
Waste Type Code 4:	Not reported
Waste Type Code 5:	Not reported
Waste Type Code 6:	Not reported
Date Accepted:	Not reported
Manifest Discrepancy Type:	Not reported
Data Entry Number:	Not reported
Was Load Rejected:	NEW YORK, NY 10003
Reason Load Was Rejected:	Not reported

AD405 **CON EDISON** **NY MANIFEST** **S119076824**
SW **VERMILYEA & W 211TH ST** **N/A**
1/8-1/4 **NEW YORK, NY 10034**
0.219 mi.
1156 ft. **Site 13 of 30 in cluster AD**

Relative:
Lower

Actual:
27 ft.

NY MANIFEST:

Name:	CON EDISON
Address:	VERMILYEA & W 211TH ST
City,State,Zip:	NEW YORK, NY 10034
Country:	USA
EPA ID:	NYP004814386
Facility Status:	Not reported
Location Address 1:	VERMILYEA AVE & W 211TH ST
Code:	BP
Location Address 2:	Not reported
Total Tanks:	Not reported
Location City:	NEW YORK
Location State:	NY
Location Zip:	Not reported
Location Zip 4:	Not reported

NY MANIFEST:

EPAID:	NYP004814386
Mailing Name:	CON EDISON
Mailing Contact:	DENNIS HUACON
Mailing Address 1:	4 IRVING PL 15TH FL
Mailing Address 2:	Not reported
Mailing City:	NEW YORK
Mailing State:	NY
Mailing Zip:	10003
Mailing Zip 4:	Not reported
Mailing Country:	USA
Mailing Phone:	2124603770

NY MANIFEST:

Document ID:	Not reported
Manifest Status:	Not reported
seq:	Not reported
Year:	Not reported
Trans1 State ID:	NJ0000027193
Trans2 State ID:	Not reported
Generator Ship Date:	07/28/2015
Trans1 Recv Date:	07/28/2015
Trans2 Recv Date:	Not reported
TSD Site Recv Date:	07/30/2015
Part A Recv Date:	Not reported
Part B Recv Date:	Not reported
Generator EPA ID:	NYP004814386
Trans1 EPA ID:	Not reported
Trans2 EPA ID:	Not reported
TSDF ID 1:	NJD002200046
TSDF ID 2:	Not reported
Manifest Tracking Number:	014472547JJK
Import Indicator:	N
Export Indicator:	N
Discr Quantity Indicator:	N
Discr Type Indicator:	N
Discr Residue Indicator:	N

CON EDISON (Continued) **S119076824**

Discr Partial Reject Indicator:	N
Discr Full Reject Indicator:	N
Manifest Ref Number:	Not reported
Alt Facility RCRA ID:	Not reported
Alt Facility Sign Date:	Not reported
MGMT Method Type Code:	H110
Waste Code:	Not reported
Waste Code:	Not reported
Waste Code:	Not reported
Waste Code:	Not reported
Waste Code:	Not reported
Waste Code:	Not reported
Quantity:	500
Units:	P - Pounds
Number of Containers:	1
Container Type:	TT - Cargo tank, tank trucks
Handling Method:	T Chemical, physical, or biological treatment.
Specific Gravity:	1
Waste Code:	D008
Waste Code 1_2:	Not reported
Waste Code 1_3:	Not reported
Waste Code 1_4:	Not reported
Waste Code 1_5:	Not reported
Waste Code 1_6:	Not reported

AD406 **CON EDISON** **NY MANIFEST** **S119076790**
SW **VERMILYEA AVE & 211TH ST** **N/A**
1/8-1/4 **NEW YORK, NY 10034**
0.219 mi.
1156 ft. **Site 14 of 30 in cluster AD**

Relative:
Lower

Actual:
27 ft.

NY MANIFEST:

Name:	CON EDISON
Address:	VERMILYEA AVE & 211TH ST
City,State,Zip:	NEW YORK, NY 10034
Country:	USA
EPA ID:	NYP004813578
Facility Status:	Not reported
Location Address 1:	VERMILYEA AVE & SW 211TH ST
Code:	BP
Location Address 2:	SB 47471
Total Tanks:	Not reported
Location City:	NEW YORK
Location State:	NY
Location Zip:	Not reported
Location Zip 4:	Not reported

NY MANIFEST:

EPAID:	NYP004813578
Mailing Name:	CON EDISON
Mailing Contact:	DENNIS HUACON
Mailing Address 1:	4 IRVING PL 15TH FL
Mailing Address 2:	Not reported
Mailing City:	NEW YORK
Mailing State:	NY
Mailing Zip:	10003
Mailing Zip 4:	Not reported

CON EDISON (Continued) **S119076790**

Mailing Country:	USA
Mailing Phone:	2124603770

NY MANIFEST:

Document ID:	Not reported
Manifest Status:	Not reported
seq:	Not reported
Year:	Not reported
Trans1 State ID:	NJ0000027193
Trans2 State ID:	Not reported
Generator Ship Date:	07/27/2015
Trans1 Recv Date:	07/27/2015
Trans2 Recv Date:	Not reported
TSD Site Recv Date:	07/28/2015
Part A Recv Date:	Not reported
Part B Recv Date:	Not reported
Generator EPA ID:	NYP004813578
Trans1 EPA ID:	Not reported
Trans2 EPA ID:	Not reported
TSDF ID 1:	NJD002200046
TSDF ID 2:	Not reported
Manifest Tracking Number:	014472546JJK
Import Indicator:	N
Export Indicator:	N
Discr Quantity Indicator:	N
Discr Type Indicator:	N
Discr Residue Indicator:	N
Discr Partial Reject Indicator:	N
Discr Full Reject Indicator:	N
Manifest Ref Number:	Not reported
Alt Facility RCRA ID:	Not reported
Alt Facility Sign Date:	Not reported
MGMT Method Type Code:	H110
Waste Code:	Not reported
Waste Code:	Not reported
Waste Code:	Not reported
Waste Code:	Not reported
Waste Code:	Not reported
Waste Code:	Not reported
Quantity:	500
Units:	P - Pounds
Number of Containers:	1
Container Type:	TT - Cargo tank, tank trucks
Handling Method:	T Chemical, physical, or biological treatment.
Specific Gravity:	1
Waste Code:	D008
Waste Code 1_2:	Not reported
Waste Code 1_3:	Not reported
Waste Code 1_4:	Not reported
Waste Code 1_5:	Not reported
Waste Code 1_6:	Not reported

AD407 SW 1/8-1/4 0.219 mi. 1156 ft. | **CON EDISON**
VERMILYEA AVE & 211TH ST
NEW YORK, NY 10034

Site 15 of 30 in cluster AD

RCRA NonGen / NLR | **1019905790**
NYP004813578

Relative: Lower

Actual: 27 ft.

RCRA-LQG:

Date Form Received by Agency:	2015-07-28 00:00:00.0
Handler Name:	CON EDISON
Handler Address:	VERMILYEA AVE & 211TH ST
Handler City,State,Zip:	NEW YORK, NY 10034
EPA ID:	NYP004813578
Contact Name:	THOMAS TEELING
Contact Address:	Not reported
Contact City,State,Zip:	Not reported
Contact Telephone:	212-460-3770
Contact Fax:	Not reported
Contact Email:	Not reported
Contact Title:	Not reported
EPA Region:	02
Land Type:	Private
Federal Waste Generator Description:	Not a generator, verified
Non-Notifier:	Not reported
Biennial Report Cycle:	Not reported
Accessibility:	Not reported
Active Site Indicator:	Not reported
State District Owner:	NY
State District:	NYSDEC R2
Mailing Address:	IRVING PL 15TH FL NE
Mailing City,State,Zip:	NEW YORK, NY 10003
Owner Name:	Not reported
Owner Type:	Not reported
Operator Name:	Not reported
Operator Type:	Not reported
Short-Term Generator Activity:	No
Importer Activity:	No
Mixed Waste Generator:	No
Transporter Activity:	No
Transfer Facility Activity:	No
Recycler Activity with Storage:	No
Small Quantity On-Site Burner Exemption:	No
Smelting Melting and Refining Furnace Exemption:	No
Underground Injection Control:	No
Off-Site Waste Receipt:	No
Universal Waste Indicator:	No
Universal Waste Destination Facility:	No
Federal Universal Waste:	No
Active Site Fed-Reg Treatment Storage and Disposal Facility:	Not reported
Active Site Converter Treatment storage and Disposal Facility:	Not reported
Active Site State-Reg Treatment Storage and Disposal Facility:	Not reported
Active Site State-Reg Handler:	---
Federal Facility Indicator:	Not reported
Hazardous Secondary Material Indicator:	NN
Sub-Part K Indicator:	Not reported
Commercial TSD Indicator:	No
Treatment Storage and Disposal Type:	Not reported
2018 GPRA Permit Baseline:	Not on the Baseline
2018 GPRA Renewals Baseline:	Not on the Baseline
Permit Renewals Workload Universe:	Not reported

CON EDISON (Continued) **1019905790**

Permit Workload Universe:	Not reported
Permit Progress Universe:	Not reported
Post-Closure Workload Universe:	Not reported
Closure Workload Universe:	Not reported
202 GPRA Corrective Action Baseline:	No
Corrective Action Workload Universe:	No
Subject to Corrective Action Universe:	No
Non-TSDFs Where RCRA CA has Been Imposed Universe:	No
TSDFs Potentially Subject to CA Under 3004 (u)/(v) Universe:	No
TSDFs Only Subject to CA under Discretionary Auth Universe:	No
Corrective Action Priority Ranking:	No NCAPS ranking
Environmental Control Indicator:	No
Institutional Control Indicator:	No
Human Exposure Controls Indicator:	N/A
Groundwater Controls Indicator:	N/A
Operating TSDF Universe:	Not reported
Full Enforcement Universe:	Not reported
Significant Non-Complier Universe:	No
Unaddressed Significant Non-Complier Universe:	No
Addressed Significant Non-Complier Universe:	No
Significant Non-Complier With a Compliance Schedule Universe:	No
Financial Assurance Required:	Not reported
Handler Date of Last Change:	2016-09-09 15:28:59.0
Recognized Trader-Importer:	No
Recognized Trader-Exporter:	No
Importer of Spent Lead Acid Batteries:	No
Exporter of Spent Lead Acid Batteries:	No
Recycler Activity Without Storage:	Not reported
Manifest Broker:	Not reported
Sub-Part P Indicator:	Not reported

Historic Generators:

Receive Date:	2015-07-28 00:00:00.0
Handler Name:	CON EDISON
Federal Waste Generator Description:	Small Quantity Generator
State District Owner:	NY
Large Quantity Handler of Universal Waste:	No
Recognized Trader Importer:	No
Recognized Trader Exporter:	No
Spent Lead Acid Battery Importer:	No
Spent Lead Acid Battery Exporter:	No
Current Record:	No
Non Storage Recycler Activity:	Not reported
Electronic Manifest Broker:	Not reported

Receive Date:	2015-07-28 00:00:00.0
Handler Name:	CON EDISON
Federal Waste Generator Description:	Not a generator, verified
State District Owner:	NY
Large Quantity Handler of Universal Waste:	No
Recognized Trader Importer:	No
Recognized Trader Exporter:	No
Spent Lead Acid Battery Importer:	No
Spent Lead Acid Battery Exporter:	No
Current Record:	Yes
Non Storage Recycler Activity:	Not reported
Electronic Manifest Broker:	Not reported

AD408 **CON EDISON** **NJ MANIFEST** **S120674523**
SW **VERMILYEA AVE & 211TH ST** **N/A**
1/8-1/4 **NEW YORK, NY 10034**
0.219 mi.
1156 ft. **Site 16 of 30 in cluster AD**

Relative:
Lower

Actual:
27 ft.

NJ MANIFEST:

EPA Id:	NYP004813578
Mail Address:	IRVING PL 15TH FL NE
Mail City/State/Zip:	NEW YORK, NY 10003
Facility Phone:	Not reported
Emergency Phone:	Not reported
Contact:	THOMAS TEELING
Comments:	Not reported
SIC Code:	Not reported
County:	NY061
Municipal:	Not reported
Previous EPA Id:	Not reported
Gen Flag:	Not reported
Trans Flag:	Not reported
TSDF Flag:	Not reported
Name Change:	Not reported
Date Change:	Not reported

Manifest:

Manifest Number:	014472546JJK
EPA ID:	NYP004813578
Date Shipped:	7/27/2015
TSDF EPA ID:	NJD002200046
Transporter EPA ID:	NJ0000027193
Transporter 2 EPA ID:	Not reported
Transporter 3 EPA ID:	Not reported
Transporter 4 EPA ID:	Not reported
Transporter 5 EPA ID:	Not reported
Transporter 6 EPA ID:	Not reported
Transporter 7 EPA ID:	Not reported
Transporter 8 EPA ID:	Not reported
Transporter 9 EPA ID:	Not reported
Transporter 10 EPA ID:	Not reported
Date Trans1 Transported Waste:	Not reported
Date Trans2 Transported Waste:	Not reported
Date Trans3 Transported Waste:	Not reported
Date Trans4 Transported Waste:	Not reported
Date Trans5 Transported Waste:	Not reported
Date Trans6 Transported Waste:	Not reported
Date Trans7 Transported Waste:	Not reported
Date Trans8 Transported Waste:	Not reported
Date Trans9 Transported Waste:	Not reported
Date Trans10 Transported Waste:	Not reported
Date TSDF Received Waste:	Not reported
TSDF EPA Facility Name:	Not reported
QTY Units:	Not reported
Transporter SEQ ID:	Not reported
Transporter-1 Date:	Not reported
Waste SEQ ID:	Not reported
Waste Type Code 2:	Not reported
Waste Type Code 3:	Not reported
Waste Type Code 4:	Not reported
Waste Type Code 5:	Not reported
Waste Type Code 6:	Not reported

CON EDISON (Continued) **S120674523**

Date Accepted:	Not reported
Manifest Discrepancy Type:	Not reported
Data Entry Number:	Not reported
Was Load Rejected:	NEW YORK, NY 10003
Reason Load Was Rejected:	Not reported

AD409 **CON EDISON** **RCRA NonGen / NLR** **1019905858**
SW **VERMILYEA & W 211TH ST** **NYP004814386**
1/8-1/4 **NEW YORK, NY 10034**
0.219 mi.
1156 ft. **Site 17 of 30 in cluster AD**

Relative:
Lower

Actual:
27 ft.

RCRA-LQG:

Date Form Received by Agency:	2015-07-28 00:00:00.0
Handler Name:	CON EDISON
Handler Address:	VERMILYEA & W 211TH ST
Handler City,State,Zip:	NEW YORK, NY 10034
EPA ID:	NYP004814386
Contact Name:	THOMAS TEELING
Contact Address:	Not reported
Contact City,State,Zip:	Not reported
Contact Telephone:	212-460-3770
Contact Fax:	Not reported
Contact Email:	Not reported
Contact Title:	Not reported
EPA Region:	02
Land Type:	Private
Federal Waste Generator Description:	Not a generator, verified
Non-Notifier:	Not reported
Biennial Report Cycle:	Not reported
Accessibility:	Not reported
Active Site Indicator:	Not reported
State District Owner:	NY
State District:	NYSDEC R2
Mailing Address:	IRVING PL 15TH FL NE
Mailing City,State,Zip:	NEW YORK, NY 10003
Owner Name:	Not reported
Owner Type:	Not reported
Operator Name:	Not reported
Operator Type:	Not reported
Short-Term Generator Activity:	No
Importer Activity:	No
Mixed Waste Generator:	No
Transporter Activity:	No
Transfer Facility Activity:	No
Recycler Activity with Storage:	No
Small Quantity On-Site Burner Exemption:	No
Smelting Melting and Refining Furnace Exemption:	No
Underground Injection Control:	No
Off-Site Waste Receipt:	No
Universal Waste Indicator:	No
Universal Waste Destination Facility:	No
Federal Universal Waste:	No
Active Site Fed-Reg Treatment Storage and Disposal Facility:	Not reported
Active Site Converter Treatment storage and Disposal Facility:	Not reported
Active Site State-Reg Treatment Storage and Disposal Facility:	Not reported

CON EDISON (Continued) **1019905858**

Active Site State-Reg Handler:	---
Federal Facility Indicator:	Not reported
Hazardous Secondary Material Indicator:	NN
Sub-Part K Indicator:	Not reported
Commercial TSD Indicator:	No
Treatment Storage and Disposal Type:	Not reported
2018 GPRA Permit Baseline:	Not on the Baseline
2018 GPRA Renewals Baseline:	Not on the Baseline
Permit Renewals Workload Universe:	Not reported
Permit Workload Universe:	Not reported
Permit Progress Universe:	Not reported
Post-Closure Workload Universe:	Not reported
Closure Workload Universe:	Not reported
202 GPRA Corrective Action Baseline:	No
Corrective Action Workload Universe:	No
Subject to Corrective Action Universe:	No
Non-TSDFs Where RCRA CA has Been Imposed Universe:	No
TSDFs Potentially Subject to CA Under 3004 (u)/(v) Universe:	No
TSDFs Only Subject to CA under Discretionary Auth Universe:	No
Corrective Action Priority Ranking:	No NCAPS ranking
Environmental Control Indicator:	No
Institutional Control Indicator:	No
Human Exposure Controls Indicator:	N/A
Groundwater Controls Indicator:	N/A
Operating TSDF Universe:	Not reported
Full Enforcement Universe:	Not reported
Significant Non-Complier Universe:	No
Unaddressed Significant Non-Complier Universe:	No
Addressed Significant Non-Complier Universe:	No
Significant Non-Complier With a Compliance Schedule Universe:	No
Financial Assurance Required:	Not reported
Handler Date of Last Change:	2016-09-09 15:28:59.0
Recognized Trader-Importer:	No
Recognized Trader-Exporter:	No
Importer of Spent Lead Acid Batteries:	No
Exporter of Spent Lead Acid Batteries:	No
Recycler Activity Without Storage:	Not reported
Manifest Broker:	Not reported
Sub-Part P Indicator:	Not reported

Historic Generators:

Receive Date:	2015-07-28 00:00:00.0
Handler Name:	CON EDISON
Federal Waste Generator Description:	Small Quantity Generator
State District Owner:	NY
Large Quantity Handler of Universal Waste:	No
Recognized Trader Importer:	No
Recognized Trader Exporter:	No
Spent Lead Acid Battery Importer:	No
Spent Lead Acid Battery Exporter:	No
Current Record:	No
Non Storage Recycler Activity:	Not reported
Electronic Manifest Broker:	Not reported

Receive Date:	2015-07-28 00:00:00.0
Handler Name:	CON EDISON
Federal Waste Generator Description:	Not a generator, verified
State District Owner:	NY

CON EDISON (Continued) **1019905858**

Large Quantity Handler of Universal Waste:	No
Recognized Trader Importer:	No
Recognized Trader Exporter:	No
Spent Lead Acid Battery Importer:	No
Spent Lead Acid Battery Exporter:	No
Current Record:	Yes
Non Storage Recycler Activity:	Not reported
Electronic Manifest Broker:	Not reported

Y410 **NEW YORK TELEPHONE** **RCRA NonGen / NLR** **1007205148**
SSW **W 211 & 10 AVE** **NY MANIFEST** **NYP000912055**
1/8-1/4 **NEW YORK, NY 10036**
0.220 mi.
1160 ft. **Site 17 of 19 in cluster Y**

Relative:
Lower

Actual:
20 ft.

RCRA-LQG:

Date Form Received by Agency:	1994-03-27 00:00:00.0
Handler Name:	NEW YORK TELEPHONE
Handler Address:	W 211 & 10 AVE
Handler City,State,Zip:	NEW YORK, NY 10036-0000
EPA ID:	NYP000912055
Contact Name:	JOHN QUATRALE
Contact Address:	1095 AVENUE OF THE AMERICAS
Contact City,State,Zip:	NEW YORK, NY 10036-0000
Contact Telephone:	212-395-2436 9999
Contact Fax:	Not reported
Contact Email:	Not reported
Contact Title:	Not reported
EPA Region:	02
Land Type:	Not reported
Federal Waste Generator Description:	Not a generator, verified
Non-Notifier:	Not reported
Biennial Report Cycle:	Not reported
Accessibility:	Not reported
Active Site Indicator:	Not reported
State District Owner:	NY
State District:	NYSDEC R2
Mailing Address:	1095 AVENUE OF THE AMERICAS
Mailing City,State,Zip:	NEW YORK, NY 10036-0000
Owner Name:	Not reported
Owner Type:	Not reported
Operator Name:	Not reported
Operator Type:	Not reported
Short-Term Generator Activity:	No
Importer Activity:	No
Mixed Waste Generator:	No
Transporter Activity:	No
Transfer Facility Activity:	No
Recycler Activity with Storage:	No
Small Quantity On-Site Burner Exemption:	No
Smelting Melting and Refining Furnace Exemption:	No
Underground Injection Control:	No
Off-Site Waste Receipt:	No
Universal Waste Indicator:	No
Universal Waste Destination Facility:	No
Federal Universal Waste:	No
Active Site Fed-Reg Treatment Storage and Disposal Facility:	Not reported

NEW YORK TELEPHONE (Continued) **1007205148**

Active Site Converter Treatment storage and Disposal Facility:	Not reported
Active Site State-Reg Treatment Storage and Disposal Facility:	Not reported
Active Site State-Reg Handler:	---
Federal Facility Indicator:	Not reported
Hazardous Secondary Material Indicator:	NN
Sub-Part K Indicator:	Not reported
Commercial TSD Indicator:	No
Treatment Storage and Disposal Type:	Not reported
2018 GPRA Permit Baseline:	Not on the Baseline
2018 GPRA Renewals Baseline:	Not on the Baseline
Permit Renewals Workload Universe:	Not reported
Permit Workload Universe:	Not reported
Permit Progress Universe:	Not reported
Post-Closure Workload Universe:	Not reported
Closure Workload Universe:	Not reported
202 GPRA Corrective Action Baseline:	No
Corrective Action Workload Universe:	No
Subject to Corrective Action Universe:	No
Non-TSDFs Where RCRA CA has Been Imposed Universe:	No
TSDFs Potentially Subject to CA Under 3004 (u)/(v) Universe:	No
TSDFs Only Subject to CA under Discretionary Auth Universe:	No
Corrective Action Priority Ranking:	No NCAPS ranking
Environmental Control Indicator:	No
Institutional Control Indicator:	No
Human Exposure Controls Indicator:	N/A
Groundwater Controls Indicator:	N/A
Operating TSDF Universe:	Not reported
Full Enforcement Universe:	Not reported
Significant Non-Complier Universe:	No
Unaddressed Significant Non-Complier Universe:	No
Addressed Significant Non-Complier Universe:	No
Significant Non-Complier With a Compliance Schedule Universe:	No
Financial Assurance Required:	Not reported
Handler Date of Last Change:	2015-04-14 00:00:00.0
Recognized Trader-Importer:	No
Recognized Trader-Exporter:	No
Importer of Spent Lead Acid Batteries:	No
Exporter of Spent Lead Acid Batteries:	No
Recycler Activity Without Storage:	Not reported
Manifest Broker:	Not reported
Sub-Part P Indicator:	Not reported

Historic Generators:

Receive Date:	1994-03-26 00:00:00.0
Handler Name:	NEW YORK TELEPHONE
Federal Waste Generator Description:	Not a generator, verified
State District Owner:	NY
Large Quantity Handler of Universal Waste:	No
Recognized Trader Importer:	No
Recognized Trader Exporter:	No
Spent Lead Acid Battery Importer:	No
Spent Lead Acid Battery Exporter:	No
Current Record:	No
Non Storage Recycler Activity:	Not reported
Electronic Manifest Broker:	Not reported

Receive Date:	1994-03-27 00:00:00.0
Handler Name:	NEW YORK TELEPHONE

NEW YORK TELEPHONE (Continued) **1007205148**

Federal Waste Generator Description:	Not a generator, verified
State District Owner:	NY
Large Quantity Handler of Universal Waste:	No
Recognized Trader Importer:	No
Recognized Trader Exporter:	No
Spent Lead Acid Battery Importer:	No
Spent Lead Acid Battery Exporter:	No
Current Record:	Yes
Non Storage Recycler Activity:	Not reported
Electronic Manifest Broker:	Not reported

Receive Date:	1994-03-25 00:00:00.0
Handler Name:	NEW YORK TELEPHONE
Federal Waste Generator Description:	Large Quantity Generator
State District Owner:	NY
Large Quantity Handler of Universal Waste:	No
Recognized Trader Importer:	No
Recognized Trader Exporter:	No
Spent Lead Acid Battery Importer:	No
Spent Lead Acid Battery Exporter:	No
Current Record:	No
Non Storage Recycler Activity:	Not reported
Electronic Manifest Broker:	Not reported

List of NAICS Codes and Descriptions:

NAICS Code:	5133
NAICS Description:	TELECOMMUNICATIONS

NAICS Code:	51331
NAICS Description:	WIRED TELECOMMUNICATIONS CARRIERS

NY MANIFEST:

Name:	NYNEX
Address:	W 211 & 10 AVE
City,State,Zip:	NEW YORK, NY 10036-0000
Country:	USA
EPA ID:	NYP000912055
Facility Status:	Not reported
Location Address 1:	W 211TH ST & 10TH AVE
Code:	BP
Location Address 2:	Not reported
Total Tanks:	Not reported
Location City:	NEW YORK
Location State:	NY
Location Zip:	10036
Location Zip 4:	Not reported

NY MANIFEST:

EPAID:	NYP000912055
Mailing Name:	NYNEX
Mailing Contact:	JEFFREY BATT
Mailing Address 1:	1095 AVE OF AMER
Mailing Address 2:	Not reported
Mailing City:	NEW YORK
Mailing State:	NY
Mailing Zip:	10036

NEW YORK TELEPHONE (Continued) **1007205148**

Mailing Zip 4:	Not reported
Mailing Country:	USA
Mailing Phone:	2123956040

NY MANIFEST:

Document ID:	NJA1600353
Manifest Status:	K
seq:	Not reported
Year:	1993
Trans1 State ID:	NJDEPES50
Trans2 State ID:	Not reported
Generator Ship Date:	11/17/1993
Trans1 Recv Date:	11/17/1993
Trans2 Recv Date:	/ /
TSD Site Recv Date:	11/17/1993
Part A Recv Date:	01/27/1994
Part B Recv Date:	12/21/1993
Generator EPA ID:	NYP000912055
Trans1 EPA ID:	NYD980761191
Trans2 EPA ID:	Not reported
TSDF ID 1:	NJD002200046
TSDF ID 2:	Not reported
Manifest Tracking Number:	Not reported
Import Indicator:	Not reported
Export Indicator:	Not reported
Discr Quantity Indicator:	Not reported
Discr Type Indicator:	Not reported
Discr Residue Indicator:	Not reported
Discr Partial Reject Indicator:	Not reported
Discr Full Reject Indicator:	Not reported
Manifest Ref Number:	Not reported
Alt Facility RCRA ID:	Not reported
Alt Facility Sign Date:	Not reported
MGMT Method Type Code:	Not reported
Waste Code:	D008 - LEAD 5.0 MG/L TCLP
Waste Code:	Not reported
Waste Code:	Not reported
Waste Code:	Not reported
Waste Code:	Not reported
Waste Code:	Not reported
Quantity:	00385
Units:	G - Gallons (liquids only)* (8.3 pounds)
Number of Containers:	007
Container Type:	DM - Metal drums, barrels
Handling Method:	T Chemical, physical, or biological treatment.
Specific Gravity:	100

Y411 SSW 1/8-1/4 0.220 mi. 1160 ft. | **VERIZON NEW YORK INC. MANHOLE**
211TH STREET AND 10TH AVE
NEW YORK, NY 10016

RCRA NonGen / NLR | **1008892080**
NJ MANIFEST | **NYP000959353**

Site 18 of 19 in cluster Y

Relative: Lower
Actual: 20 ft.

RCRA-LQG:

Date Form Received by Agency:	2006-03-02 00:00:00.0
Handler Name:	VERIZON NEW YORK INC. MANHOLE
Handler Address:	211TH STREET AND 10TH AVE
Handler City,State,Zip:	NEW YORK, NY 10016
EPA ID:	NYP000959353
Contact Name:	JEROME KUNG
Contact Address:	E 37TH STREET 4TH FLOOR
Contact City,State,Zip:	NEW YORK, NY 10016
Contact Telephone:	212-338-6754 KUNG
Contact Fax:	Not reported
Contact Email:	JEROME.KUNG@VERIZON.COM
Contact Title:	Not reported
EPA Region:	02
Land Type:	Private
Federal Waste Generator Description:	Not a generator, verified
Non-Notifier:	Not reported
Biennial Report Cycle:	Not reported
Accessibility:	Not reported
Active Site Indicator:	Not reported
State District Owner:	NY
State District:	NYSDEC R2
Mailing Address:	E 37TH STREET 4TH FLOOR
Mailing City,State,Zip:	NEW YORK, NY 10016
Owner Name:	VERIZON NEW YORK INC.
Owner Type:	Private
Operator Name:	NO NAME FOUND
Operator Type:	Private
Short-Term Generator Activity:	No
Importer Activity:	No
Mixed Waste Generator:	No
Transporter Activity:	No
Transfer Facility Activity:	No
Recycler Activity with Storage:	No
Small Quantity On-Site Burner Exemption:	No
Smelting Melting and Refining Furnace Exemption:	No
Underground Injection Control:	No
Off-Site Waste Receipt:	No
Universal Waste Indicator:	No
Universal Waste Destination Facility:	No
Federal Universal Waste:	No
Active Site Fed-Reg Treatment Storage and Disposal Facility:	Not reported
Active Site Converter Treatment storage and Disposal Facility:	Not reported
Active Site State-Reg Treatment Storage and Disposal Facility:	Not reported
Active Site State-Reg Handler:	---
Federal Facility Indicator:	Not reported
Hazardous Secondary Material Indicator:	NN
Sub-Part K Indicator:	Not reported
Commercial TSD Indicator:	No
Treatment Storage and Disposal Type:	Not reported
2018 GPRA Permit Baseline:	Not on the Baseline
2018 GPRA Renewals Baseline:	Not on the Baseline
Permit Renewals Workload Universe:	Not reported

VERIZON NEW YORK INC. MANHOLE (Continued) **1008892080**

Permit Workload Universe:	Not reported
Permit Progress Universe:	Not reported
Post-Closure Workload Universe:	Not reported
Closure Workload Universe:	Not reported
202 GPRA Corrective Action Baseline:	No
Corrective Action Workload Universe:	No
Subject to Corrective Action Universe:	No
Non-TSDFs Where RCRA CA has Been Imposed Universe:	No
TSDFs Potentially Subject to CA Under 3004 (u)/(v) Universe:	No
TSDFs Only Subject to CA under Discretionary Auth Universe:	No
Corrective Action Priority Ranking:	No NCAPS ranking
Environmental Control Indicator:	No
Institutional Control Indicator:	No
Human Exposure Controls Indicator:	N/A
Groundwater Controls Indicator:	N/A
Operating TSDF Universe:	Not reported
Full Enforcement Universe:	Not reported
Significant Non-Complier Universe:	No
Unaddressed Significant Non-Complier Universe:	No
Addressed Significant Non-Complier Universe:	No
Significant Non-Complier With a Compliance Schedule Universe:	No
Financial Assurance Required:	Not reported
Handler Date of Last Change:	2015-04-14 00:00:00.0
Recognized Trader-Importer:	No
Recognized Trader-Exporter:	No
Importer of Spent Lead Acid Batteries:	No
Exporter of Spent Lead Acid Batteries:	No
Recycler Activity Without Storage:	Not reported
Manifest Broker:	Not reported
Sub-Part P Indicator:	Not reported

Handler - Owner Operator:

Owner/Operator Indicator:	Operator
Owner/Operator Name:	VERIZON NEW YORK INC.
Legal Status:	Private
Date Became Current:	1979-12-31 00:00:00.
Date Ended Current:	Not reported
Owner/Operator Address:	Not reported
Owner/Operator City,State,Zip:	Not reported
Owner/Operator Telephone:	Not reported
Owner/Operator Telephone Ext:	Not reported
Owner/Operator Fax:	Not reported
Owner/Operator Email:	Not reported

Owner/Operator Indicator:	Owner
Owner/Operator Name:	VERIZON NEW YORK INC.
Legal Status:	Private
Date Became Current:	1979-12-31 00:00:00.
Date Ended Current:	Not reported
Owner/Operator Address:	AVE OF AMERICAS
Owner/Operator City,State,Zip:	NEW YORK, NY 10036
Owner/Operator Telephone:	Not reported
Owner/Operator Telephone Ext:	Not reported
Owner/Operator Fax:	Not reported
Owner/Operator Email:	Not reported

Owner/Operator Indicator:	Operator
Owner/Operator Name:	NO NAME FOUND

VERIZON NEW YORK INC. MANHOLE (Continued) **1008892080**

Legal Status:	Private
Date Became Current:	1979-12-31 00:00:00.
Date Ended Current:	Not reported
Owner/Operator Address:	Not reported
Owner/Operator City,State,Zip:	Not reported
Owner/Operator Telephone:	Not reported
Owner/Operator Telephone Ext:	Not reported
Owner/Operator Fax:	Not reported
Owner/Operator Email:	Not reported

Owner/Operator Indicator:	Owner
Owner/Operator Name:	VERIZON NEW YORK INC.
Legal Status:	Private
Date Became Current:	1979-12-31 00:00:00.
Date Ended Current:	Not reported
Owner/Operator Address:	AVE OF AMERICAS
Owner/Operator City,State,Zip:	NEW YORK, NY 10036
Owner/Operator Telephone:	Not reported
Owner/Operator Telephone Ext:	Not reported
Owner/Operator Fax:	Not reported
Owner/Operator Email:	Not reported

Historic Generators:

Receive Date:	2005-10-11 00:00:00.0
Handler Name:	VERIZON
Federal Waste Generator Description:	Not a generator, verified
State District Owner:	NY
Large Quantity Handler of Universal Waste:	No
Recognized Trader Importer:	No
Recognized Trader Exporter:	No
Spent Lead Acid Battery Importer:	No
Spent Lead Acid Battery Exporter:	No
Current Record:	No
Non Storage Recycler Activity:	Not reported
Electronic Manifest Broker:	Not reported

Receive Date:	2006-03-01 00:00:00.0
Handler Name:	VERIZON NEW YORK INC. MANHOLE
Federal Waste Generator Description:	Not a generator, verified
State District Owner:	Not reported
Large Quantity Handler of Universal Waste:	No
Recognized Trader Importer:	No
Recognized Trader Exporter:	No
Spent Lead Acid Battery Importer:	No
Spent Lead Acid Battery Exporter:	No
Current Record:	No
Non Storage Recycler Activity:	Not reported
Electronic Manifest Broker:	Not reported

Receive Date:	2006-03-02 00:00:00.0
Handler Name:	VERIZON NEW YORK INC. MANHOLE
Federal Waste Generator Description:	Not a generator, verified
State District Owner:	NY
Large Quantity Handler of Universal Waste:	No
Recognized Trader Importer:	No
Recognized Trader Exporter:	No
Spent Lead Acid Battery Importer:	No

VERIZON NEW YORK INC. MANHOLE (Continued) **1008892080**

Spent Lead Acid Battery Exporter:	No
Current Record:	Yes
Non Storage Recycler Activity:	Not reported
Electronic Manifest Broker:	Not reported

Receive Date:	2006-02-28 00:00:00.0
Handler Name:	VERIZON NEW YORK INC. MANHOLE
Federal Waste Generator Description:	Large Quantity Generator
State District Owner:	Not reported
Large Quantity Handler of Universal Waste:	No
Recognized Trader Importer:	No
Recognized Trader Exporter:	No
Spent Lead Acid Battery Importer:	No
Spent Lead Acid Battery Exporter:	No
Current Record:	No
Non Storage Recycler Activity:	Not reported
Electronic Manifest Broker:	Not reported

List of NAICS Codes and Descriptions:

NAICS Code:	51731
NAICS Description:	TELECOMMUNICATIONS RESELLERS

NJ MANIFEST:

EPA Id:	NYP000959353
Mail Address:	199 FULTON AVENUE
Mail City/State/Zip:	HEMPSTEAD 11550
Facility Phone:	5162928166
Emergency Phone:	Not reported
Contact:	TIMOTHY MAYERS
Comments:	Not reported
SIC Code:	Not reported
County:	00
Municipal:	00
Previous EPA Id:	Not reported
Gen Flag:	X
Trans Flag:	Not reported
TSDF Flag:	Not reported
Name Change:	Not reported
Date Change:	Not reported

Manifest:

Manifest Number:	NJA5300047
EPA ID:	NYP000959353
Date Shipped:	10/11/2005
TSDF EPA ID:	NJD002200046
Transporter EPA ID:	NJD003812047
Transporter 2 EPA ID:	NJD003812047
Transporter 3 EPA ID:	Not reported
Transporter 4 EPA ID:	Not reported
Transporter 5 EPA ID:	Not reported
Transporter 6 EPA ID:	Not reported
Transporter 7 EPA ID:	Not reported
Transporter 8 EPA ID:	Not reported
Transporter 9 EPA ID:	Not reported
Transporter 10 EPA ID:	Not reported
Date Trans1 Transported Waste:	10/11/2005

VERIZON NEW YORK INC. MANHOLE (Continued) **1008892080**

Date Trans2 Transported Waste:	10/13/2005
Date Trans3 Transported Waste:	Not reported
Date Trans4 Transported Waste:	Not reported
Date Trans5 Transported Waste:	Not reported
Date Trans6 Transported Waste:	Not reported
Date Trans7 Transported Waste:	Not reported
Date Trans8 Transported Waste:	Not reported
Date Trans9 Transported Waste:	Not reported
Date Trans10 Transported Waste:	Not reported
Date TSDF Received Waste:	10/13/2005
TSDF EPA Facility Name:	Not reported
QTY Units:	Not reported
Transporter SEQ ID:	Not reported
Transporter-1 Date:	Not reported
Waste SEQ ID:	Not reported
Waste Type Code 2:	Not reported
Waste Type Code 3:	Not reported
Waste Type Code 4:	Not reported
Waste Type Code 5:	Not reported
Waste Type Code 6:	Not reported
Date Accepted:	Not reported
Manifest Discrepancy Type:	Not reported
Data Entry Number:	01040621
Was Load Rejected:	HEMPSTEAD 11550
Reason Load Was Rejected:	Not reported

Y412 **CON EDISON MANHOLE 409** **RCRA NonGen / NLR** **1014919034**
SSW **W 211TH ST & 10TH AVE** **NJ MANIFEST** **NYP004231882**
1/8-1/4 **NEW YORK, NY 10034** **NY MANIFEST**
0.220 mi.
1160 ft. **Site 19 of 19 in cluster Y**

Relative:
Lower

Actual:
20 ft.

RCRA-LQG:

Date Form Received by Agency:	2011-04-21 00:00:00.0
Handler Name:	CON EDISON MANHOLE 409
Handler Address:	W 211TH ST & 10TH AVE
Handler City,State,Zip:	NEW YORK, NY 10034
EPA ID:	NYP004231882
Contact Name:	DONALD SENNO
Contact Address:	Not reported
Contact City,State,Zip:	Not reported
Contact Telephone:	914-925-6219
Contact Fax:	Not reported
Contact Email:	Not reported
Contact Title:	SR SPECIALIST
EPA Region:	02
Land Type:	Private
Federal Waste Generator Description:	Not a generator, verified
Non-Notifier:	Not reported
Biennial Report Cycle:	Not reported
Accessibility:	Not reported
Active Site Indicator:	Not reported
State District Owner:	NY
State District:	NYSDEC R2
Mailing Address:	IRVING PLAZA RM 828
Mailing City,State,Zip:	NEW YORK, NY 10003

CON EDISON MANHOLE 409 (Continued) **1014919034**

Owner Name:	Not reported
Owner Type:	Not reported
Operator Name:	Not reported
Operator Type:	Not reported
Short-Term Generator Activity:	No
Importer Activity:	No
Mixed Waste Generator:	No
Transporter Activity:	No
Transfer Facility Activity:	No
Recycler Activity with Storage:	No
Small Quantity On-Site Burner Exemption:	No
Smelting Melting and Refining Furnace Exemption:	No
Underground Injection Control:	No
Off-Site Waste Receipt:	No
Universal Waste Indicator:	No
Universal Waste Destination Facility:	No
Federal Universal Waste:	No
Active Site Fed-Reg Treatment Storage and Disposal Facility:	Not reported
Active Site Converter Treatment storage and Disposal Facility:	Not reported
Active Site State-Reg Treatment Storage and Disposal Facility:	Not reported
Active Site State-Reg Handler:	---
Federal Facility Indicator:	Not reported
Hazardous Secondary Material Indicator:	NN
Sub-Part K Indicator:	Not reported
Commercial TSD Indicator:	No
Treatment Storage and Disposal Type:	Not reported
2018 GPRA Permit Baseline:	Not on the Baseline
2018 GPRA Renewals Baseline:	Not on the Baseline
Permit Renewals Workload Universe:	Not reported
Permit Workload Universe:	Not reported
Permit Progress Universe:	Not reported
Post-Closure Workload Universe:	Not reported
Closure Workload Universe:	Not reported
202 GPRA Corrective Action Baseline:	No
Corrective Action Workload Universe:	No
Subject to Corrective Action Universe:	No
Non-TSDFs Where RCRA CA has Been Imposed Universe:	No
TSDFs Potentially Subject to CA Under 3004 (u)/(v) Universe:	No
TSDFs Only Subject to CA under Discretionary Auth Universe:	No
Corrective Action Priority Ranking:	No NCAPS ranking
Environmental Control Indicator:	No
Institutional Control Indicator:	No
Human Exposure Controls Indicator:	N/A
Groundwater Controls Indicator:	N/A
Operating TSDF Universe:	Not reported
Full Enforcement Universe:	Not reported
Significant Non-Complier Universe:	No
Unaddressed Significant Non-Complier Universe:	No
Addressed Significant Non-Complier Universe:	No
Significant Non-Complier With a Compliance Schedule Universe:	No
Financial Assurance Required:	Not reported
Handler Date of Last Change:	2011-10-26 11:09:45.0
Recognized Trader-Importer:	No
Recognized Trader-Exporter:	No
Importer of Spent Lead Acid Batteries:	No
Exporter of Spent Lead Acid Batteries:	No
Recycler Activity Without Storage:	Not reported

CON EDISON MANHOLE 409 (Continued) **1014919034**

Manifest Broker:	Not reported
Sub-Part P Indicator:	Not reported

Handler - Owner Operator:

Owner/Operator Indicator:	Owner
Owner/Operator Name:	CONSOLIDATED EDISON COMPANY OF NY, INC.
Legal Status:	Private
Date Became Current:	2011-03-22 00:00:00.
Date Ended Current:	Not reported
Owner/Operator Address:	4 IRVING PLACE, 15TH FL
Owner/Operator City,State,Zip:	NEW YORK, NY 10003
Owner/Operator Telephone:	Not reported
Owner/Operator Telephone Ext:	Not reported
Owner/Operator Fax:	Not reported
Owner/Operator Email:	Not reported

Owner/Operator Indicator:	Operator
Owner/Operator Name:	CONSOLIDATED EDISON COMPANY OF NY, INC.
Legal Status:	Private
Date Became Current:	2011-03-22 00:00:00.
Date Ended Current:	Not reported
Owner/Operator Address:	4 IRVING PLACE, 15TH FL
Owner/Operator City,State,Zip:	NEW YORK, NY 10003
Owner/Operator Telephone:	Not reported
Owner/Operator Telephone Ext:	Not reported
Owner/Operator Fax:	Not reported
Owner/Operator Email:	Not reported

Historic Generators:

Receive Date:	2012-03-06 00:00:00.0
Handler Name:	CON EDISON - MANHOLE 409
Federal Waste Generator Description:	Large Quantity Generator
State District Owner:	NY
Large Quantity Handler of Universal Waste:	No
Recognized Trader Importer:	No
Recognized Trader Exporter:	No
Spent Lead Acid Battery Importer:	No
Spent Lead Acid Battery Exporter:	No
Current Record:	No
Non Storage Recycler Activity:	Not reported
Electronic Manifest Broker:	Not reported

Receive Date:	2011-03-22 00:00:00.0
Handler Name:	CON EDISON MANHOLE 409
Federal Waste Generator Description:	Conditionally Exempt Small Quantity Generator
State District Owner:	NY
Large Quantity Handler of Universal Waste:	No
Recognized Trader Importer:	No
Recognized Trader Exporter:	No
Spent Lead Acid Battery Importer:	No
Spent Lead Acid Battery Exporter:	No
Current Record:	No
Non Storage Recycler Activity:	Not reported
Electronic Manifest Broker:	Not reported

Receive Date:	2011-04-21 00:00:00.0
Handler Name:	CON EDISON MANHOLE 409

CON EDISON MANHOLE 409 (Continued) **1014919034**

Federal Waste Generator Description:	Not a generator, verified
State District Owner:	NY
Large Quantity Handler of Universal Waste:	No
Recognized Trader Importer:	No
Recognized Trader Exporter:	No
Spent Lead Acid Battery Importer:	No
Spent Lead Acid Battery Exporter:	No
Current Record:	Yes
Non Storage Recycler Activity:	Not reported
Electronic Manifest Broker:	Not reported

List of NAICS Codes and Descriptions:

NAICS Code:	221122
NAICS Description:	ELECTRIC POWER DISTRIBUTION

NJ MANIFEST:

EPA Id:	NYP004231882
Mail Address:	IRVING PLACE
Mail City/State/Zip:	NEW YORK, NY 10003
Facility Phone:	Not reported
Emergency Phone:	Not reported
Contact:	DENNIS HUACON
Comments:	Not reported
SIC Code:	Not reported
County:	NY061
Municipal:	Not reported
Previous EPA Id:	Not reported
Gen Flag:	Not reported
Trans Flag:	Not reported
TSDF Flag:	Not reported
Name Change:	Not reported
Date Change:	Not reported

Manifest:

Manifest Number:	007019016JJK
EPA ID:	NYP004231882
Date Shipped:	3/22/2011
TSDF EPA ID:	NJD002200046
Transporter EPA ID:	NJ0000027193
Transporter 2 EPA ID:	Not reported
Transporter 3 EPA ID:	Not reported
Transporter 4 EPA ID:	Not reported
Transporter 5 EPA ID:	Not reported
Transporter 6 EPA ID:	Not reported
Transporter 7 EPA ID:	Not reported
Transporter 8 EPA ID:	Not reported
Transporter 9 EPA ID:	Not reported
Transporter 10 EPA ID:	Not reported
Date Trans1 Transported Waste:	Not reported
Date Trans2 Transported Waste:	Not reported
Date Trans3 Transported Waste:	Not reported
Date Trans4 Transported Waste:	Not reported
Date Trans5 Transported Waste:	Not reported
Date Trans6 Transported Waste:	Not reported
Date Trans7 Transported Waste:	Not reported
Date Trans8 Transported Waste:	Not reported

CON EDISON MANHOLE 409 (Continued) **1014919034**

Date Trans9 Transported Waste:	Not reported
Date Trans10 Transported Waste:	Not reported
Date TSDF Received Waste:	Not reported
TSDF EPA Facility Name:	Not reported
QTY Units:	Not reported
Transporter SEQ ID:	Not reported
Transporter-1 Date:	Not reported
Waste SEQ ID:	Not reported
Waste Type Code 2:	Not reported
Waste Type Code 3:	Not reported
Waste Type Code 4:	Not reported
Waste Type Code 5:	Not reported
Waste Type Code 6:	Not reported
Date Accepted:	Not reported
Manifest Discrepancy Type:	Not reported
Data Entry Number:	Not reported
Was Load Rejected:	NEW YORK, NY 10003
Reason Load Was Rejected:	Not reported

Waste:

Manifest Year:	Not reported
Waste Code:	D018
Hand Code:	H141
Quantity:	1,000.00 gallons

NY MANIFEST:

Name:	CONSOLIDATED EDISON
Address:	W 211TH ST & 10TH AVE
City,State,Zip:	NEW YORK, NY 10034
Country:	USA
EPA ID:	NYP004231882
Facility Status:	Not reported
Location Address 1:	W 211TH ST & 10TH AVE
Code:	BP
Location Address 2:	Not reported
Total Tanks:	Not reported
Location City:	NEW YORK
Location State:	NY
Location Zip:	10034
Location Zip 4:	Not reported

NY MANIFEST:

EPAID:	NYP004231882
Mailing Name:	CONSOLIDATED EDISON
Mailing Contact:	TOM TEELING
Mailing Address 1:	4 IRVING PLACE RM 828
Mailing Address 2:	Not reported
Mailing City:	NEW YORK
Mailing State:	NY
Mailing Zip:	10003
Mailing Zip 4:	Not reported
Mailing Country:	USA
Mailing Phone:	2124603770

CON EDISON MANHOLE 409 (Continued) **1014919034**

NY MANIFEST:

Document ID:	Not reported
Manifest Status:	Not reported
seq:	Not reported
Year:	Not reported
Trans1 State ID:	NJ0000027193
Trans2 State ID:	Not reported
Generator Ship Date:	03/22/2011
Trans1 Recv Date:	03/22/2011
Trans2 Recv Date:	Not reported
TSD Site Recv Date:	03/23/2011
Part A Recv Date:	Not reported
Part B Recv Date:	Not reported
Generator EPA ID:	NYP004231882
Trans1 EPA ID:	Not reported
Trans2 EPA ID:	Not reported
TSDF ID 1:	NJD002200046
TSDF ID 2:	Not reported
Manifest Tracking Number:	007019016JJK
Import Indicator:	N
Export Indicator:	N
Discr Quantity Indicator:	N
Discr Type Indicator:	N
Discr Residue Indicator:	N
Discr Partial Reject Indicator:	N
Discr Full Reject Indicator:	N
Manifest Ref Number:	Not reported
Alt Facility RCRA ID:	Not reported
Alt Facility Sign Date:	Not reported
MGMT Method Type Code:	H141
Waste Code:	Not reported
Waste Code:	Not reported
Waste Code:	Not reported
Waste Code:	Not reported
Waste Code:	Not reported
Waste Code:	Not reported
Quantity:	1000
Units:	G - Gallons (liquids only)* (8.3 pounds)
Number of Containers:	1
Container Type:	TT - Cargo tank, tank trucks
Handling Method:	L Landfill.
Specific Gravity:	1
Waste Code:	D018
Waste Code 1_2:	D008
Waste Code 1_3:	D001
Waste Code 1_4:	Not reported
Waste Code 1_5:	Not reported
Waste Code 1_6:	Not reported

AA413 **CON EDISON** **RCRA NonGen / NLR** **1019907123**
NW **W 218TH ST & INDIAN RD** **FINDS** **NYP004830457**
1/8-1/4 **NEW YORK, NY 10034** **ECHO**
0.222 mi.
1173 ft. **Site 2 of 6 in cluster AA**

Relative:
Lower

Actual:
16 ft.

RCRA-LQG:

Date Form Received by Agency:	2015-08-27 00:00:00.0
Handler Name:	CON EDISON
Handler Address:	W 218TH ST & INDIAN RD
Handler City,State,Zip:	NEW YORK, NY 10034
EPA ID:	NYP004830457
Contact Name:	THOMAS TEELING
Contact Address:	Not reported
Contact City,State,Zip:	Not reported
Contact Telephone:	212-460-3770
Contact Fax:	Not reported
Contact Email:	Not reported
Contact Title:	Not reported
EPA Region:	02
Land Type:	Private
Federal Waste Generator Description:	Not a generator, verified
Non-Notifier:	Not reported
Biennial Report Cycle:	Not reported
Accessibility:	Not reported
Active Site Indicator:	Not reported
State District Owner:	NY
State District:	NYSDEC R2
Mailing Address:	IRVING PL 15TH FL NE
Mailing City,State,Zip:	NEW YORK, NY 10003
Owner Name:	Not reported
Owner Type:	Not reported
Operator Name:	Not reported
Operator Type:	Not reported
Short-Term Generator Activity:	No
Importer Activity:	No
Mixed Waste Generator:	No
Transporter Activity:	No
Transfer Facility Activity:	No
Recycler Activity with Storage:	No
Small Quantity On-Site Burner Exemption:	No
Smelting Melting and Refining Furnace Exemption:	No
Underground Injection Control:	No
Off-Site Waste Receipt:	No
Universal Waste Indicator:	No
Universal Waste Destination Facility:	No
Federal Universal Waste:	No
Active Site Fed-Reg Treatment Storage and Disposal Facility:	Not reported
Active Site Converter Treatment storage and Disposal Facility:	Not reported
Active Site State-Reg Treatment Storage and Disposal Facility:	Not reported
Active Site State-Reg Handler:	---
Federal Facility Indicator:	Not reported
Hazardous Secondary Material Indicator:	NN
Sub-Part K Indicator:	Not reported
Commercial TSD Indicator:	No
Treatment Storage and Disposal Type:	Not reported
2018 GPRA Permit Baseline:	Not on the Baseline
2018 GPRA Renewals Baseline:	Not on the Baseline
Permit Renewals Workload Universe:	Not reported

CON EDISON (Continued) **1019907123**

Permit Workload Universe:	Not reported
Permit Progress Universe:	Not reported
Post-Closure Workload Universe:	Not reported
Closure Workload Universe:	Not reported
202 GPRA Corrective Action Baseline:	No
Corrective Action Workload Universe:	No
Subject to Corrective Action Universe:	No
Non-TSDFs Where RCRA CA has Been Imposed Universe:	No
TSDFs Potentially Subject to CA Under 3004 (u)/(v) Universe:	No
TSDFs Only Subject to CA under Discretionary Auth Universe:	No
Corrective Action Priority Ranking:	No NCAPS ranking
Environmental Control Indicator:	No
Institutional Control Indicator:	No
Human Exposure Controls Indicator:	N/A
Groundwater Controls Indicator:	N/A
Operating TSDF Universe:	Not reported
Full Enforcement Universe:	Not reported
Significant Non-Complier Universe:	No
Unaddressed Significant Non-Complier Universe:	No
Addressed Significant Non-Complier Universe:	No
Significant Non-Complier With a Compliance Schedule Universe:	No
Financial Assurance Required:	Not reported
Handler Date of Last Change:	2016-09-09 15:28:59.0
Recognized Trader-Importer:	No
Recognized Trader-Exporter:	No
Importer of Spent Lead Acid Batteries:	No
Exporter of Spent Lead Acid Batteries:	No
Recycler Activity Without Storage:	Not reported
Manifest Broker:	Not reported
Sub-Part P Indicator:	Not reported

Historic Generators:

Receive Date:	2015-08-27 00:00:00.0
Handler Name:	CON EDISON
Federal Waste Generator Description:	Small Quantity Generator
State District Owner:	NY
Large Quantity Handler of Universal Waste:	No
Recognized Trader Importer:	No
Recognized Trader Exporter:	No
Spent Lead Acid Battery Importer:	No
Spent Lead Acid Battery Exporter:	No
Current Record:	No
Non Storage Recycler Activity:	Not reported
Electronic Manifest Broker:	Not reported

Receive Date:	2015-08-27 00:00:00.0
Handler Name:	CON EDISON
Federal Waste Generator Description:	Not a generator, verified
State District Owner:	NY
Large Quantity Handler of Universal Waste:	No
Recognized Trader Importer:	No
Recognized Trader Exporter:	No
Spent Lead Acid Battery Importer:	No
Spent Lead Acid Battery Exporter:	No
Current Record:	Yes
Non Storage Recycler Activity:	Not reported
Electronic Manifest Broker:	Not reported

CON EDISON (Continued) **1019907123**

FINDS:
Registry ID: 110069684130

Click Here:

Environmental Interest/Information System:
RCRAInfo is a national information system that supports the Resource Conservation and Recovery Act (RCRA) program through the tracking of events and activities related to facilities that generate, transport, and treat, store, or dispose of hazardous waste. RCRAInfo allows RCRA program staff to track the notification, permit, compliance, and corrective action activities required under RCRA.

Click this hyperlink while viewing on your computer to access additional FINDS: detail in the EDR Site Report.

ECHO:

Envid:	1019907123
Registry ID:	110069684130
DFR URL:	http://echo.epa.gov/detailed-facility-report?fid=110069684130
Name:	CON EDISON
Address:	W 218TH ST & INDIAN RD
City,State,Zip:	NEW YORK, NY 10034

AA414 **CON EDISON** **NJ MANIFEST** **S120675969**
NW **W 218TH ST & INDIAN RD** **N/A**
1/8-1/4 **NEW YORK, NY 10034**
0.222 mi.
1173 ft. **Site 3 of 6 in cluster AA**

Relative:
Lower

Actual:
16 ft.

NJ MANIFEST:

EPA Id:	NYP004830457
Mail Address:	IRVING PL 15TH FL NE
Mail City/State/Zip:	NEW YORK, NY 10003
Facility Phone:	Not reported
Emergency Phone:	Not reported
Contact:	THOMAS TEELING
Comments:	Not reported
SIC Code:	Not reported
County:	NY061
Municipal:	Not reported
Previous EPA Id:	Not reported
Gen Flag:	Not reported
Trans Flag:	Not reported
TSDF Flag:	Not reported
Name Change:	Not reported
Date Change:	Not reported

Manifest:

Manifest Number:	014460115JJK
EPA ID:	NYP004830457
Date Shipped:	8/26/2015
TSDF EPA ID:	NJD002200046
Transporter EPA ID:	NJ0000027193
Transporter 2 EPA ID:	Not reported
Transporter 3 EPA ID:	Not reported
Transporter 4 EPA ID:	Not reported
Transporter 5 EPA ID:	Not reported
Transporter 6 EPA ID:	Not reported

CON EDISON (Continued) **S120675969**

Transporter 7 EPA ID:	Not reported
Transporter 8 EPA ID:	Not reported
Transporter 9 EPA ID:	Not reported
Transporter 10 EPA ID:	Not reported
Date Trans1 Transported Waste:	Not reported
Date Trans2 Transported Waste:	Not reported
Date Trans3 Transported Waste:	Not reported
Date Trans4 Transported Waste:	Not reported
Date Trans5 Transported Waste:	Not reported
Date Trans6 Transported Waste:	Not reported
Date Trans7 Transported Waste:	Not reported
Date Trans8 Transported Waste:	Not reported
Date Trans9 Transported Waste:	Not reported
Date Trans10 Transported Waste:	Not reported
Date TSDF Received Waste:	Not reported
TSDF EPA Facility Name:	Not reported
QTY Units:	Not reported
Transporter SEQ ID:	Not reported
Transporter-1 Date:	Not reported
Waste SEQ ID:	Not reported
Waste Type Code 2:	Not reported
Waste Type Code 3:	Not reported
Waste Type Code 4:	Not reported
Waste Type Code 5:	Not reported
Waste Type Code 6:	Not reported
Date Accepted:	Not reported
Manifest Discrepancy Type:	Not reported
Data Entry Number:	Not reported
Was Load Rejected:	NEW YORK, NY 10003
Reason Load Was Rejected:	Not reported

Z415 **CON EDISON** **RCRA NonGen / NLR** **1014398863**
NW **W 214TH ST & INDIAN RD NE COR** **NJ MANIFEST** **NYP004212361**
1/8-1/4 **NEW YORK, NY 10034** **NY MANIFEST**
0.223 mi.
1180 ft. **Site 7 of 7 in cluster Z**

Relative:
Lower

Actual:
37 ft.

RCRA-LQG:

Date Form Received by Agency:	2020-04-13 00:00:00.0
Handler Name:	CON EDISON
Handler Address:	W 214TH ST & INDIAN RD NE COR
Handler City,State,Zip:	NEW YORK, NY 10034
EPA ID:	NYP004212361
Contact Name:	Not reported
Contact Address:	Not reported
Contact City,State,Zip:	Not reported
Contact Telephone:	Not reported
Contact Fax:	Not reported
Contact Email:	Not reported
Contact Title:	Not reported
EPA Region:	02
Land Type:	Private
Federal Waste Generator Description:	Not a generator, verified
Non-Notifier:	Not reported
Biennial Report Cycle:	Not reported
Accessibility:	Not reported

CON EDISON (Continued) **1014398863**

Active Site Indicator:	Not reported
State District Owner:	NY
State District:	NYSDEC R2
Mailing Address:	Not reported
Mailing City,State,Zip:	Not reported
Owner Name:	Not reported
Owner Type:	Not reported
Operator Name:	Not reported
Operator Type:	Not reported
Short-Term Generator Activity:	No
Importer Activity:	No
Mixed Waste Generator:	No
Transporter Activity:	No
Transfer Facility Activity:	No
Recycler Activity with Storage:	No
Small Quantity On-Site Burner Exemption:	No
Smelting Melting and Refining Furnace Exemption:	No
Underground Injection Control:	No
Off-Site Waste Receipt:	No
Universal Waste Indicator:	No
Universal Waste Destination Facility:	No
Federal Universal Waste:	No
Active Site Fed-Reg Treatment Storage and Disposal Facility:	Not reported
Active Site Converter Treatment storage and Disposal Facility:	Not reported
Active Site State-Reg Treatment Storage and Disposal Facility:	Not reported
Active Site State-Reg Handler:	---
Federal Facility Indicator:	Not reported
Hazardous Secondary Material Indicator:	N
Sub-Part K Indicator:	Not reported
Commercial TSD Indicator:	No
Treatment Storage and Disposal Type:	Not reported
2018 GPRA Permit Baseline:	Not on the Baseline
2018 GPRA Renewals Baseline:	Not on the Baseline
Permit Renewals Workload Universe:	Not reported
Permit Workload Universe:	Not reported
Permit Progress Universe:	Not reported
Post-Closure Workload Universe:	Not reported
Closure Workload Universe:	Not reported
202 GPRA Corrective Action Baseline:	No
Corrective Action Workload Universe:	No
Subject to Corrective Action Universe:	No
Non-TSDFs Where RCRA CA has Been Imposed Universe:	No
TSDFs Potentially Subject to CA Under 3004 (u)/(v) Universe:	No
TSDFs Only Subject to CA under Discretionary Auth Universe:	No
Corrective Action Priority Ranking:	No NCAPS ranking
Environmental Control Indicator:	No
Institutional Control Indicator:	No
Human Exposure Controls Indicator:	N/A
Groundwater Controls Indicator:	N/A
Operating TSDF Universe:	Not reported
Full Enforcement Universe:	Not reported
Significant Non-Complier Universe:	No
Unaddressed Significant Non-Complier Universe:	No
Addressed Significant Non-Complier Universe:	No
Significant Non-Complier With a Compliance Schedule Universe:	No
Financial Assurance Required:	Not reported
Handler Date of Last Change:	2020-04-13 15:36:52.0

CON EDISON (Continued) **1014398863**

Recognized Trader-Importer:	No
Recognized Trader-Exporter:	No
Importer of Spent Lead Acid Batteries:	No
Exporter of Spent Lead Acid Batteries:	No
Recycler Activity Without Storage:	No
Manifest Broker:	No
Sub-Part P Indicator:	No

Historic Generators:

Receive Date:	2010-07-28 00:00:00.0
Handler Name:	CON EDISON
Federal Waste Generator Description:	Not a generator, verified
State District Owner:	NY
Large Quantity Handler of Universal Waste:	No
Recognized Trader Importer:	No
Recognized Trader Exporter:	No
Spent Lead Acid Battery Importer:	No
Spent Lead Acid Battery Exporter:	No
Current Record:	No
Non Storage Recycler Activity:	Not reported
Electronic Manifest Broker:	Not reported

Receive Date:	2020-04-13 00:00:00.0
Handler Name:	CON EDISON
Federal Waste Generator Description:	Not a generator, verified
State District Owner:	NY
Large Quantity Handler of Universal Waste:	No
Recognized Trader Importer:	No
Recognized Trader Exporter:	No
Spent Lead Acid Battery Importer:	No
Spent Lead Acid Battery Exporter:	No
Current Record:	Yes
Non Storage Recycler Activity:	No
Electronic Manifest Broker:	No

NJ MANIFEST:

EPA Id:	NYP004212361
Mail Address:	4 IRVING PL, RM 828
Mail City/State/Zip:	NEW YORK, NY 10003
Facility Phone:	Not reported
Emergency Phone:	Not reported
Contact:	MEGAN RUSSELL
Comments:	Not reported
SIC Code:	Not reported
County:	NY061
Municipal:	Not reported
Previous EPA Id:	Not reported
Gen Flag:	Not reported
Trans Flag:	Not reported
TSDF Flag:	Not reported
Name Change:	Not reported
Date Change:	Not reported

Manifest:

Manifest Number:	001055625GBF
EPA ID:	NYP004212361
Date Shipped:	07/28/2010

CON EDISON (Continued) **1014398863**

TSDF EPA ID:	NJD002200046
Transporter EPA ID:	NJ0000027193
Transporter 2 EPA ID:	Not reported
Transporter 3 EPA ID:	Not reported
Transporter 4 EPA ID:	Not reported
Transporter 5 EPA ID:	Not reported
Transporter 6 EPA ID:	Not reported
Transporter 7 EPA ID:	Not reported
Transporter 8 EPA ID:	Not reported
Transporter 9 EPA ID:	Not reported
Transporter 10 EPA ID:	Not reported
Date Trans1 Transported Waste:	07/28/2010
Date Trans2 Transported Waste:	Not reported
Date Trans3 Transported Waste:	Not reported
Date Trans4 Transported Waste:	Not reported
Date Trans5 Transported Waste:	Not reported
Date Trans6 Transported Waste:	Not reported
Date Trans7 Transported Waste:	Not reported
Date Trans8 Transported Waste:	Not reported
Date Trans9 Transported Waste:	Not reported
Date Trans10 Transported Waste:	Not reported
Date TSDF Received Waste:	07/28/2010
TSDF EPA Facility Name:	Not reported
QTY Units:	Not reported
Transporter SEQ ID:	Not reported
Transporter-1 Date:	Not reported
Waste SEQ ID:	Not reported
Waste Type Code 2:	Not reported
Waste Type Code 3:	Not reported
Waste Type Code 4:	Not reported
Waste Type Code 5:	Not reported
Waste Type Code 6:	Not reported
Date Accepted:	Not reported
Manifest Discrepancy Type:	Not reported
Data Entry Number:	Not reported
Was Load Rejected:	NEW YORK, NY 10003
Reason Load Was Rejected:	Not reported

Waste:

Manifest Year:	Not reported
Waste Code:	D008
Hand Code:	H111
Quantity:	200 P

NY MANIFEST:

Name:	CONSOLIDATED EDISON
Address:	W 214TH ST & INDIAN RD NE COR
City,State,Zip:	NEW YORK, NY 10034
Country:	USA
EPA ID:	NYP004212361
Facility Status:	Not reported
Location Address 1:	N/E/C W 214TH ST& INDIAN RD
Code:	BP
Location Address 2:	Not reported

CON EDISON (Continued) **1014398863**

Total Tanks:	Not reported
Location City:	NEW YORK
Location State:	NY
Location Zip:	Not reported
Location Zip 4:	Not reported

NY MANIFEST:

EPAID:	NYP004212361
Mailing Name:	CONSOLIDATED EDISON
Mailing Contact:	THOMAS TEELING
Mailing Address 1:	4 IRVING PL RM 828
Mailing Address 2:	Not reported
Mailing City:	NEW YORK
Mailing State:	NY
Mailing Zip:	10003
Mailing Zip 4:	Not reported
Mailing Country:	USA
Mailing Phone:	2124603770

NY MANIFEST:

Document ID:	Not reported
Manifest Status:	Not reported
seq:	Not reported
Year:	Not reported
Trans1 State ID:	NJ0000027193
Trans2 State ID:	Not reported
Generator Ship Date:	07/28/2010
Trans1 Recv Date:	07/28/2010
Trans2 Recv Date:	Not reported
TSD Site Recv Date:	07/28/2010
Part A Recv Date:	Not reported
Part B Recv Date:	Not reported
Generator EPA ID:	NYP004212361
Trans1 EPA ID:	Not reported
Trans2 EPA ID:	Not reported
TSDF ID 1:	NJD002200046
TSDF ID 2:	Not reported
Manifest Tracking Number:	001055625GBF
Import Indicator:	N
Export Indicator:	N
Discr Quantity Indicator:	N
Discr Type Indicator:	N
Discr Residue Indicator:	N
Discr Partial Reject Indicator:	N
Discr Full Reject Indicator:	N
Manifest Ref Number:	Not reported
Alt Facility RCRA ID:	Not reported
Alt Facility Sign Date:	Not reported
MGMT Method Type Code:	H111
Waste Code:	Not reported
Waste Code:	Not reported
Waste Code:	Not reported
Waste Code:	Not reported
Waste Code:	Not reported
Waste Code:	Not reported
Quantity:	200
Units:	P - Pounds

CON EDISON (Continued) **1014398863**

Number of Containers:	1
Container Type:	TT - Cargo tank, tank trucks
Handling Method:	T Chemical, physical, or biological treatment.
Specific Gravity:	1
Waste Code:	D008
Waste Code 1_2:	Not reported
Waste Code 1_3:	Not reported
Waste Code 1_4:	Not reported
Waste Code 1_5:	Not reported
Waste Code 1_6:	Not reported

AA416 **CON EDISON** **RCRA NonGen / NLR** **1019906002**
NW **50 INDIAN RD** **FINDS** **NYP004816102**
1/8-1/4 **NEW YORK, NY 10034** **ECHO**
0.225 mi.
1186 ft. **Site 4 of 6 in cluster AA**

Relative:
Lower

Actual:
18 ft.

RCRA-LQG:

Date Form Received by Agency:	2015-07-30 00:00:00.0
Handler Name:	CON EDISON
Handler Address:	50 INDIAN RD
Handler City,State,Zip:	NEW YORK, NY 10034
EPA ID:	NYP004816102
Contact Name:	THOMAS TEELING
Contact Address:	Not reported
Contact City,State,Zip:	Not reported
Contact Telephone:	212-460-3770
Contact Fax:	Not reported
Contact Email:	Not reported
Contact Title:	Not reported
EPA Region:	02
Land Type:	Private
Federal Waste Generator Description:	Not a generator, verified
Non-Notifier:	Not reported
Biennial Report Cycle:	Not reported
Accessibility:	Not reported
Active Site Indicator:	Not reported
State District Owner:	NY
State District:	NYSDEC R2
Mailing Address:	IRVING PL 15TH FL NE
Mailing City,State,Zip:	NEW YORK, NY 10003
Owner Name:	Not reported
Owner Type:	Not reported
Operator Name:	Not reported
Operator Type:	Not reported
Short-Term Generator Activity:	No
Importer Activity:	No
Mixed Waste Generator:	No
Transporter Activity:	No
Transfer Facility Activity:	No
Recycler Activity with Storage:	No
Small Quantity On-Site Burner Exemption:	No
Smelting Melting and Refining Furnace Exemption:	No
Underground Injection Control:	No
Off-Site Waste Receipt:	No
Universal Waste Indicator:	No
Universal Waste Destination Facility:	No

CON EDISON (Continued) **1019906002**

Federal Universal Waste:	No
Active Site Fed-Reg Treatment Storage and Disposal Facility:	Not reported
Active Site Converter Treatment storage and Disposal Facility:	Not reported
Active Site State-Reg Treatment Storage and Disposal Facility:	Not reported
Active Site State-Reg Handler:	---
Federal Facility Indicator:	Not reported
Hazardous Secondary Material Indicator:	NN
Sub-Part K Indicator:	Not reported
Commercial TSD Indicator:	No
Treatment Storage and Disposal Type:	Not reported
2018 GPRA Permit Baseline:	Not on the Baseline
2018 GPRA Renewals Baseline:	Not on the Baseline
Permit Renewals Workload Universe:	Not reported
Permit Workload Universe:	Not reported
Permit Progress Universe:	Not reported
Post-Closure Workload Universe:	Not reported
Closure Workload Universe:	Not reported
202 GPRA Corrective Action Baseline:	No
Corrective Action Workload Universe:	No
Subject to Corrective Action Universe:	No
Non-TSDFs Where RCRA CA has Been Imposed Universe:	No
TSDFs Potentially Subject to CA Under 3004 (u)/(v) Universe:	No
TSDFs Only Subject to CA under Discretionary Auth Universe:	No
Corrective Action Priority Ranking:	No NCAPS ranking
Environmental Control Indicator:	No
Institutional Control Indicator:	No
Human Exposure Controls Indicator:	N/A
Groundwater Controls Indicator:	N/A
Operating TSDF Universe:	Not reported
Full Enforcement Universe:	Not reported
Significant Non-Complier Universe:	No
Unaddressed Significant Non-Complier Universe:	No
Addressed Significant Non-Complier Universe:	No
Significant Non-Complier With a Compliance Schedule Universe:	No
Financial Assurance Required:	Not reported
Handler Date of Last Change:	2016-09-09 15:28:59.0
Recognized Trader-Importer:	No
Recognized Trader-Exporter:	No
Importer of Spent Lead Acid Batteries:	No
Exporter of Spent Lead Acid Batteries:	No
Recycler Activity Without Storage:	Not reported
Manifest Broker:	Not reported
Sub-Part P Indicator:	Not reported

Historic Generators:

Receive Date:	2015-07-30 00:00:00.0
Handler Name:	CON EDISON
Federal Waste Generator Description:	Small Quantity Generator
State District Owner:	NY
Large Quantity Handler of Universal Waste:	No
Recognized Trader Importer:	No
Recognized Trader Exporter:	No
Spent Lead Acid Battery Importer:	No
Spent Lead Acid Battery Exporter:	No
Current Record:	No
Non Storage Recycler Activity:	Not reported
Electronic Manifest Broker:	Not reported

CON EDISON (Continued) **1019906002**

Receive Date:	2015-07-30 00:00:00.0
Handler Name:	CON EDISON
Federal Waste Generator Description:	Not a generator, verified
State District Owner:	NY
Large Quantity Handler of Universal Waste:	No
Recognized Trader Importer:	No
Recognized Trader Exporter:	No
Spent Lead Acid Battery Importer:	No
Spent Lead Acid Battery Exporter:	No
Current Record:	Yes
Non Storage Recycler Activity:	Not reported
Electronic Manifest Broker:	Not reported

FINDS:
Registry ID: 110069699035

Click Here:

Environmental Interest/Information System:
RCRAInfo is a national information system that supports the Resource Conservation and Recovery Act (RCRA) program through the tracking of events and activities related to facilities that generate, transport, and treat, store, or dispose of hazardous waste. RCRAInfo allows RCRA program staff to track the notification, permit, compliance, and corrective action activities required under RCRA.

Click this hyperlink while viewing on your computer to access additional FINDS: detail in the EDR Site Report.

ECHO:

Envid:	1019906002
Registry ID:	110069699035
DFR URL:	http://echo.epa.gov/detailed-facility-report?fid=110069699035
Name:	CON EDISON
Address:	50 INDIAN RD
City,State,Zip:	NEW YORK, NY 10034

AA417 **CON EDISON** **NJ MANIFEST** **S120674750**
NW **50 INDIAN RD** **N/A**
1/8-1/4 **NEW YORK, NY 10034**
0.225 mi.
1186 ft. **Site 5 of 6 in cluster AA**

Relative:
Lower

Actual:
18 ft.

NJ MANIFEST:

EPA Id:	NYP004816102
Mail Address:	IRVING PL 15TH FL NE
Mail City/State/Zip:	NEW YORK, NY 10003
Facility Phone:	Not reported
Emergency Phone:	Not reported
Contact:	THOMAS TEELING
Comments:	Not reported
SIC Code:	Not reported
County:	NY061
Municipal:	Not reported
Previous EPA Id:	Not reported
Gen Flag:	Not reported
Trans Flag:	Not reported

CON EDISON (Continued) **S120674750**

TSDF Flag:	Not reported
Name Change:	Not reported
Date Change:	Not reported

Manifest:

Manifest Number:	014472809JJK
EPA ID:	NYP004816102
Date Shipped:	7/30/2015
TSDF EPA ID:	NJD002200046
Transporter EPA ID:	NJ0000027193
Transporter 2 EPA ID:	Not reported
Transporter 3 EPA ID:	Not reported
Transporter 4 EPA ID:	Not reported
Transporter 5 EPA ID:	Not reported
Transporter 6 EPA ID:	Not reported
Transporter 7 EPA ID:	Not reported
Transporter 8 EPA ID:	Not reported
Transporter 9 EPA ID:	Not reported
Transporter 10 EPA ID:	Not reported
Date Trans1 Transported Waste:	Not reported
Date Trans2 Transported Waste:	Not reported
Date Trans3 Transported Waste:	Not reported
Date Trans4 Transported Waste:	Not reported
Date Trans5 Transported Waste:	Not reported
Date Trans6 Transported Waste:	Not reported
Date Trans7 Transported Waste:	Not reported
Date Trans8 Transported Waste:	Not reported
Date Trans9 Transported Waste:	Not reported
Date Trans10 Transported Waste:	Not reported
Date TSDF Received Waste:	Not reported
TSDF EPA Facility Name:	Not reported
QTY Units:	Not reported
Transporter SEQ ID:	Not reported
Transporter-1 Date:	Not reported
Waste SEQ ID:	Not reported
Waste Type Code 2:	Not reported
Waste Type Code 3:	Not reported
Waste Type Code 4:	Not reported
Waste Type Code 5:	Not reported
Waste Type Code 6:	Not reported
Date Accepted:	Not reported
Manifest Discrepancy Type:	Not reported
Data Entry Number:	Not reported
Was Load Rejected:	NEW YORK, NY 10003
Reason Load Was Rejected:	Not reported

AA418 **CON ED** **NY MANIFEST** **S118258470**
NW **50 INDIAN RD** **N/A**
1/8-1/4 **NEW YORK, NY 10034**
0.225 mi.
1186 ft. **Site 6 of 6 in cluster AA**

Relative:
Lower

Actual:
18 ft.

NY MANIFEST:

Name:	CON ED
Address:	50 INDIAN RD
City,State,Zip:	NEW YORK, NY 10034

CON ED (Continued) **S118258470**

Country:	USA
EPA ID:	NYP004816102
Facility Status:	Not reported
Location Address 1:	50 INDIAN RD
Code:	BP
Location Address 2:	SB 37472
Total Tanks:	Not reported
Location City:	NEW YORK
Location State:	NY
Location Zip:	10034
Location Zip 4:	Not reported

NY MANIFEST:

EPAID:	NYP004816102
Mailing Name:	CON ED
Mailing Contact:	TOM TEELING
Mailing Address 1:	4 IRVING PLACE - 15TH FLOOR
Mailing Address 2:	Not reported
Mailing City:	NEW YORK
Mailing State:	NY
Mailing Zip:	10003
Mailing Zip 4:	Not reported
Mailing Country:	USA
Mailing Phone:	2124603770

NY MANIFEST:

Document ID:	Not reported
Manifest Status:	Not reported
seq:	Not reported
Year:	Not reported
Trans1 State ID:	NJ0000027193
Trans2 State ID:	Not reported
Generator Ship Date:	07/30/2015
Trans1 Recv Date:	07/30/2015
Trans2 Recv Date:	Not reported
TSD Site Recv Date:	07/31/2015
Part A Recv Date:	Not reported
Part B Recv Date:	Not reported
Generator EPA ID:	NYP004816102
Trans1 EPA ID:	Not reported
Trans2 EPA ID:	Not reported
TSDF ID 1:	NJD002200046
TSDF ID 2:	Not reported
Manifest Tracking Number:	014472809JJK
Import Indicator:	N
Export Indicator:	N
Discr Quantity Indicator:	N
Discr Type Indicator:	N
Discr Residue Indicator:	N
Discr Partial Reject Indicator:	N
Discr Full Reject Indicator:	N
Manifest Ref Number:	Not reported
Alt Facility RCRA ID:	Not reported
Alt Facility Sign Date:	Not reported
MGMT Method Type Code:	H110
Waste Code:	Not reported
Waste Code:	Not reported

CON ED (Continued) **S118258470**

Waste Code:	Not reported
Waste Code:	Not reported
Waste Code:	Not reported
Waste Code:	Not reported
Quantity:	250
Units:	P - Pounds
Number of Containers:	1
Container Type:	TT - Cargo tank, tank trucks
Handling Method:	T Chemical, physical, or biological treatment.
Specific Gravity:	1
Waste Code:	D008
Waste Code 1_2:	Not reported
Waste Code 1_3:	Not reported
Waste Code 1_4:	Not reported
Waste Code 1_5:	Not reported
Waste Code 1_6:	Not reported

AF419 **HERMIS CLEANERS** **RCRA NonGen / NLR** **1004760277**
SW **4979 BROADWAY** **FINDS** **NYR000038463**
1/8-1/4 **NEW YORK, NY 10034** **ECHO**
0.225 mi.
1188 ft. **Site 1 of 13 in cluster AF**

Relative:
Lower

Actual:
34 ft.

RCRA-LQG:

Date Form Received by Agency:	2007-01-01 00:00:00.0
Handler Name:	HERMIS CLEANERS
Handler Address:	4979 BROADWAY
Handler City,State,Zip:	NEW YORK, NY 10034
EPA ID:	NYR000038463
Contact Name:	HERMIS LOPEZ
Contact Address:	BROADWAY
Contact City,State,Zip:	NEW YORK, NY 10034
Contact Telephone:	212-555-1212
Contact Fax:	Not reported
Contact Email:	Not reported
Contact Title:	Not reported
EPA Region:	02
Land Type:	Private
Federal Waste Generator Description:	Not a generator, verified
Non-Notifier:	Not reported
Biennial Report Cycle:	Not reported
Accessibility:	Not reported
Active Site Indicator:	Not reported
State District Owner:	NY
State District:	NYSDEC R2
Mailing Address:	BROADWAY
Mailing City,State,Zip:	NEW YORK, NY 10034
Owner Name:	HERMIS LOPEZ
Owner Type:	Private
Operator Name:	HERMIS LOPEZ
Operator Type:	Private
Short-Term Generator Activity:	No
Importer Activity:	No
Mixed Waste Generator:	No
Transporter Activity:	No
Transfer Facility Activity:	No
Recycler Activity with Storage:	No

HERMIS CLEANERS (Continued) **1004760277**

Small Quantity On-Site Burner Exemption:	No
Smelting Melting and Refining Furnace Exemption:	No
Underground Injection Control:	No
Off-Site Waste Receipt:	No
Universal Waste Indicator:	No
Universal Waste Destination Facility:	No
Federal Universal Waste:	No
Active Site Fed-Reg Treatment Storage and Disposal Facility:	Not reported
Active Site Converter Treatment storage and Disposal Facility:	Not reported
Active Site State-Reg Treatment Storage and Disposal Facility:	Not reported
Active Site State-Reg Handler:	---
Federal Facility Indicator:	Not reported
Hazardous Secondary Material Indicator:	NN
Sub-Part K Indicator:	Not reported
Commercial TSD Indicator:	No
Treatment Storage and Disposal Type:	Not reported
2018 GPRA Permit Baseline:	Not on the Baseline
2018 GPRA Renewals Baseline:	Not on the Baseline
Permit Renewals Workload Universe:	Not reported
Permit Workload Universe:	Not reported
Permit Progress Universe:	Not reported
Post-Closure Workload Universe:	Not reported
Closure Workload Universe:	Not reported
202 GPRA Corrective Action Baseline:	No
Corrective Action Workload Universe:	No
Subject to Corrective Action Universe:	No
Non-TSDFs Where RCRA CA has Been Imposed Universe:	No
TSDFs Potentially Subject to CA Under 3004 (u)/(v) Universe:	No
TSDFs Only Subject to CA under Discretionary Auth Universe:	No
Corrective Action Priority Ranking:	No NCAPS ranking
Environmental Control Indicator:	No
Institutional Control Indicator:	No
Human Exposure Controls Indicator:	N/A
Groundwater Controls Indicator:	N/A
Operating TSDF Universe:	Not reported
Full Enforcement Universe:	Not reported
Significant Non-Complier Universe:	No
Unaddressed Significant Non-Complier Universe:	No
Addressed Significant Non-Complier Universe:	No
Significant Non-Complier With a Compliance Schedule Universe:	No
Financial Assurance Required:	Not reported
Handler Date of Last Change:	2015-04-14 00:00:00.0
Recognized Trader-Importer:	No
Recognized Trader-Exporter:	No
Importer of Spent Lead Acid Batteries:	No
Exporter of Spent Lead Acid Batteries:	No
Recycler Activity Without Storage:	Not reported
Manifest Broker:	Not reported
Sub-Part P Indicator:	Not reported

Handler - Owner Operator:

Owner/Operator Indicator:	Owner
Owner/Operator Name:	HERMIS LOPEZ
Legal Status:	Private
Date Became Current:	Not reported
Date Ended Current:	Not reported
Owner/Operator Address:	4979 BROADWAY
Owner/Operator City,State,Zip:	NEW YORK, NY 10034

HERMIS CLEANERS (Continued) **1004760277**

Owner/Operator Telephone:	212-555-1212
Owner/Operator Telephone Ext:	Not reported
Owner/Operator Fax:	Not reported
Owner/Operator Email:	Not reported
Owner/Operator Indicator:	Owner
Owner/Operator Name:	HERMIS LOPEZ
Legal Status:	Private
Date Became Current:	Not reported
Date Ended Current:	Not reported
Owner/Operator Address:	4979 BROADWAY
Owner/Operator City,State,Zip:	NEW YORK, NY 10034
Owner/Operator Telephone:	212-555-1212
Owner/Operator Telephone Ext:	Not reported
Owner/Operator Fax:	Not reported
Owner/Operator Email:	Not reported
Owner/Operator Indicator:	Operator
Owner/Operator Name:	HERMIS LOPEZ
Legal Status:	Private
Date Became Current:	Not reported
Date Ended Current:	Not reported
Owner/Operator Address:	4979 BROADWAY
Owner/Operator City,State,Zip:	NEW YORK, NY 10034
Owner/Operator Telephone:	212-555-1212
Owner/Operator Telephone Ext:	Not reported
Owner/Operator Fax:	Not reported
Owner/Operator Email:	Not reported

Historic Generators:

Receive Date:	2006-01-01 00:00:00.0
Handler Name:	HERMIS CLEANERS
Federal Waste Generator Description:	Not a generator, verified
State District Owner:	NY
Large Quantity Handler of Universal Waste:	No
Recognized Trader Importer:	No
Recognized Trader Exporter:	No
Spent Lead Acid Battery Importer:	No
Spent Lead Acid Battery Exporter:	No
Current Record:	No
Non Storage Recycler Activity:	Not reported
Electronic Manifest Broker:	Not reported
Receive Date:	2007-01-01 00:00:00.0
Handler Name:	HERMIS CLEANERS
Federal Waste Generator Description:	Not a generator, verified
State District Owner:	NY
Large Quantity Handler of Universal Waste:	No
Recognized Trader Importer:	No
Recognized Trader Exporter:	No
Spent Lead Acid Battery Importer:	No
Spent Lead Acid Battery Exporter:	No
Current Record:	Yes
Non Storage Recycler Activity:	Not reported
Electronic Manifest Broker:	Not reported
Receive Date:	1997-04-30 00:00:00.0

HERMIS CLEANERS (Continued) **1004760277**

Handler Name:	HERMIS CLEANERS
Federal Waste Generator Description:	Conditionally Exempt Small Quantity Generator
State District Owner:	NY
Large Quantity Handler of Universal Waste:	No
Recognized Trader Importer:	No
Recognized Trader Exporter:	No
Spent Lead Acid Battery Importer:	No
Spent Lead Acid Battery Exporter:	No
Current Record:	No
Non Storage Recycler Activity:	Not reported
Electronic Manifest Broker:	Not reported

FINDS:
Registry ID: 110004534086

Click Here:

Environmental Interest/Information System:
RCRAInfo is a national information system that supports the Resource Conservation and Recovery Act (RCRA) program through the tracking of events and activities related to facilities that generate, transport, and treat, store, or dispose of hazardous waste. RCRAInfo allows RCRA program staff to track the notification, permit, compliance, and corrective action activities required under RCRA.

Click this hyperlink while viewing on your computer to access additional FINDS: detail in the EDR Site Report.

ECHO:

Envid:	1004760277
Registry ID:	110004534086
DFR URL:	http://echo.epa.gov/detailed-facility-report?fid=110004534086
Name:	HERMIS CLEANERS
Address:	4979 BROADWAY
City,State,Zip:	NEW YORK, NY 10034

AF420 **585 ISHAM ST (APARTMENT BLDNG)** **NY AST** **U003390232**
WSW **585 ISHAM ST** **N/A**
1/8-1/4 **NEW YORK, NY 10034**
0.226 mi.
1194 ft. **Site 2 of 13 in cluster AF**

Relative:
Higher

Actual:
40 ft.

AST:

Name:	585 ISHAM ST (APARTMENT BLDNG)
Address:	585 ISHAM ST
City,State,Zip:	NEW YORK, NY 10034
Region:	STATE
DEC Region:	2
Site Status:	Active
Facility Id:	2-209694
Program Type:	PBS
UTM X:	591023.39802
UTM Y:	4524727.04476
Expiration Date:	10/02/2022
Site Type:	Apartment Building/Office Building

Affiliation Records:
Site Id: 7550

585 ISHAM ST (APARTMENT BLDNG) (Continued) **U003390232**

Affiliation Type:	Facility Owner
Company Name:	ALEF REALTY MANAGEMENT CO., LLC
Contact Type:	MANAGING AGENT
Contact Name:	VICTOR GORODISCHER
Address1:	P.O. BOX 212 ST GEORGE STA
Address2:	Not reported
City:	NEW YORK
State:	NY
Zip Code:	10040
Country Code:	001
Phone:	(212) 567-2841
EMail:	Not reported
Fax Number:	Not reported
Modified By:	MFLEONAR
Date Last Modified:	2017-10-17

Site Id:	7550
Affiliation Type:	Mail Contact
Company Name:	ALEF REALTY MANAGEMENT CO., LLC
Contact Type:	Not reported
Contact Name:	MR. VICTOR GORODISCHER
Address1:	4500 BROADWAY APT. 3-C
Address2:	P.O. BOX 212 FORT GEORGE STATION
City:	NEW YORK
State:	NY
Zip Code:	10040
Country Code:	001
Phone:	(212) 567-2841
EMail:	ALEF@NYCMNGMNT.COM
Fax Number:	Not reported
Modified By:	MFLEONAR
Date Last Modified:	2017-10-17

Site Id:	7550
Affiliation Type:	Facility Operator
Company Name:	585 ISHAM ST (APARTMENT BLDNG)
Contact Type:	Not reported
Contact Name:	GARY REYNOSO
Address1:	Not reported
Address2:	Not reported
City:	Not reported
State:	NN
Zip Code:	Not reported
Country Code:	001
Phone:	(212) 569-3688
EMail:	Not reported
Fax Number:	Not reported
Modified By:	KAKYER
Date Last Modified:	2007-08-10

Site Id:	7550
Affiliation Type:	Emergency Contact
Company Name:	ALEF REALTY MANAGEMENT CO., LLC
Contact Type:	Not reported
Contact Name:	VICTOR GORODISCHER
Address1:	Not reported
Address2:	Not reported

585 ISHAM ST (APARTMENT BLDNG) (Continued) **U003390232**

City:	Not reported
State:	NN
Zip Code:	Not reported
Country Code:	999
Phone:	(212) 567-2841
EMail:	Not reported
Fax Number:	Not reported
Modified By:	MFLEONAR
Date Last Modified:	2017-10-17

Tank Info:

Tank Number:	001
Tank Id:	18659
Material Code:	0003
Common Name of Substance:	#6 Fuel Oil (On-Site Consumption)

Equipment Records:

	A00 - Tank Internal Protection - None
	D01 - Pipe Type - Steel/Carbon Steel/Iron
	K00 - Spill Prevention - None
	B00 - Tank External Protection - None
	C00 - Pipe Location - No Piping
	F00 - Pipe External Protection - None
	E00 - Piping Secondary Containment - None
	G03 - Tank Secondary Containment - Vault (w/o access)
	H00 - Tank Leak Detection - None
	L09 - Piping Leak Detection - Exempt Suction Piping
	J02 - Dispenser - Suction Dispenser
	I04 - Overfill - Product Level Gauge (A/G)
Tank Location:	Aboveground - contact with soil.... Tank bottom rests on soil, allowing no visual inspection.
Tank Type:	Steel/Carbon Steel/Iron
Tank Status:	In Service
Pipe Model:	Not reported
Install Date:	06/01/1985
Capacity Gallons:	4000
Tightness Test Method:	-
Date Test:	Not reported
Next Test Date:	Not reported
Date Tank Closed:	Not reported
Register:	True
Modified By:	MFLEONAR
Last Modified:	10/17/2017
Material Name:	#6 fuel oil (on-site consumption)

AF421 **CON EDISON** **RCRA NonGen / NLR** **1019905930**
WSW **585 ISHAM ST** **NYP004815219**
1/8-1/4 **NEW YORK, NY 10034**
0.226 mi.
1194 ft. **Site 3 of 13 in cluster AF**

Relative:
Higher

Actual:
40 ft.

RCRA-LQG:

Date Form Received by Agency:	2015-07-29 00:00:00.0
Handler Name:	CON EDISON
Handler Address:	585 ISHAM ST
Handler City,State,Zip:	NEW YORK, NY 10034

CON EDISON (Continued) **1019905930**

EPA ID:	NYP004815219
Contact Name:	THOMAS TEELING
Contact Address:	Not reported
Contact City,State,Zip:	Not reported
Contact Telephone:	212-460-3770
Contact Fax:	Not reported
Contact Email:	Not reported
Contact Title:	Not reported
EPA Region:	02
Land Type:	Private
Federal Waste Generator Description:	Not a generator, verified
Non-Notifier:	Not reported
Biennial Report Cycle:	Not reported
Accessibility:	Not reported
Active Site Indicator:	Not reported
State District Owner:	NY
State District:	NYSDEC R2
Mailing Address:	IRVING PL 15TH FL NE
Mailing City,State,Zip:	NEW YORK, NY 10003
Owner Name:	Not reported
Owner Type:	Not reported
Operator Name:	Not reported
Operator Type:	Not reported
Short-Term Generator Activity:	No
Importer Activity:	No
Mixed Waste Generator:	No
Transporter Activity:	No
Transfer Facility Activity:	No
Recycler Activity with Storage:	No
Small Quantity On-Site Burner Exemption:	No
Smelting Melting and Refining Furnace Exemption:	No
Underground Injection Control:	No
Off-Site Waste Receipt:	No
Universal Waste Indicator:	No
Universal Waste Destination Facility:	No
Federal Universal Waste:	No
Active Site Fed-Reg Treatment Storage and Disposal Facility:	Not reported
Active Site Converter Treatment storage and Disposal Facility:	Not reported
Active Site State-Reg Treatment Storage and Disposal Facility:	Not reported
Active Site State-Reg Handler:	---
Federal Facility Indicator:	Not reported
Hazardous Secondary Material Indicator:	NN
Sub-Part K Indicator:	Not reported
Commercial TSD Indicator:	No
Treatment Storage and Disposal Type:	Not reported
2018 GPRA Permit Baseline:	Not on the Baseline
2018 GPRA Renewals Baseline:	Not on the Baseline
Permit Renewals Workload Universe:	Not reported
Permit Workload Universe:	Not reported
Permit Progress Universe:	Not reported
Post-Closure Workload Universe:	Not reported
Closure Workload Universe:	Not reported
202 GPRA Corrective Action Baseline:	No
Corrective Action Workload Universe:	No
Subject to Corrective Action Universe:	No
Non-TSDFs Where RCRA CA has Been Imposed Universe:	No
TSDFs Potentially Subject to CA Under 3004 (u)/(v) Universe:	No

CON EDISON (Continued) **1019905930**

TSDFs Only Subject to CA under Discretionary Auth Universe:	No
Corrective Action Priority Ranking:	No NCAPS ranking
Environmental Control Indicator:	No
Institutional Control Indicator:	No
Human Exposure Controls Indicator:	N/A
Groundwater Controls Indicator:	N/A
Operating TSDF Universe:	Not reported
Full Enforcement Universe:	Not reported
Significant Non-Complier Universe:	No
Unaddressed Significant Non-Complier Universe:	No
Addressed Significant Non-Complier Universe:	No
Significant Non-Complier With a Compliance Schedule Universe:	No
Financial Assurance Required:	Not reported
Handler Date of Last Change:	2016-09-09 15:28:59.0
Recognized Trader-Importer:	No
Recognized Trader-Exporter:	No
Importer of Spent Lead Acid Batteries:	No
Exporter of Spent Lead Acid Batteries:	No
Recycler Activity Without Storage:	Not reported
Manifest Broker:	Not reported
Sub-Part P Indicator:	Not reported

Historic Generators:

Receive Date:	2015-07-29 00:00:00.0
Handler Name:	CON EDISON
Federal Waste Generator Description:	Small Quantity Generator
State District Owner:	NY
Large Quantity Handler of Universal Waste:	No
Recognized Trader Importer:	No
Recognized Trader Exporter:	No
Spent Lead Acid Battery Importer:	No
Spent Lead Acid Battery Exporter:	No
Current Record:	No
Non Storage Recycler Activity:	Not reported
Electronic Manifest Broker:	Not reported

Receive Date:	2015-07-29 00:00:00.0
Handler Name:	CON EDISON
Federal Waste Generator Description:	Not a generator, verified
State District Owner:	NY
Large Quantity Handler of Universal Waste:	No
Recognized Trader Importer:	No
Recognized Trader Exporter:	No
Spent Lead Acid Battery Importer:	No
Spent Lead Acid Battery Exporter:	No
Current Record:	Yes
Non Storage Recycler Activity:	Not reported
Electronic Manifest Broker:	Not reported

AF422 WSW 1/8-1/4 0.226 mi. 1194 ft. | **CON ED**
585 ISHAM ST
NEW YORK, NY 10034

Site 4 of 13 in cluster AF

NY MANIFEST | **S118258419**
N/A

Relative: Higher

Actual: 40 ft.

NY MANIFEST:

Name:	CON ED
Address:	585 ISHAM ST
City,State,Zip:	NEW YORK, NY 10034
Country:	USA
EPA ID:	NYP004815219
Facility Status:	Not reported
Location Address 1:	585 ISHAM ST
Code:	BP
Location Address 2:	SB 37522
Total Tanks:	Not reported
Location City:	NEW YORK
Location State:	NY
Location Zip:	10034
Location Zip 4:	Not reported

NY MANIFEST:

EPAID:	NYP004815219
Mailing Name:	CON ED
Mailing Contact:	TOM TEELING
Mailing Address 1:	4 IRVING PLACE - 15TH FLOOR
Mailing Address 2:	Not reported
Mailing City:	NEW YORK
Mailing State:	NY
Mailing Zip:	10003
Mailing Zip 4:	Not reported
Mailing Country:	USA
Mailing Phone:	2124603770

NY MANIFEST:

Document ID:	Not reported
Manifest Status:	Not reported
seq:	Not reported
Year:	Not reported
Trans1 State ID:	NJ0000027193
Trans2 State ID:	Not reported
Generator Ship Date:	07/29/2015
Trans1 Recv Date:	07/29/2015
Trans2 Recv Date:	Not reported
TSD Site Recv Date:	07/31/2015
Part A Recv Date:	Not reported
Part B Recv Date:	Not reported
Generator EPA ID:	NYP004815219
Trans1 EPA ID:	Not reported
Trans2 EPA ID:	Not reported
TSDF ID 1:	NJD002200046
TSDF ID 2:	Not reported
Manifest Tracking Number:	014472805JJK
Import Indicator:	N
Export Indicator:	N
Discr Quantity Indicator:	N
Discr Type Indicator:	N
Discr Residue Indicator:	N

CON ED (Continued) **S118258419**

Discr Partial Reject Indicator:	N
Discr Full Reject Indicator:	N
Manifest Ref Number:	Not reported
Alt Facility RCRA ID:	Not reported
Alt Facility Sign Date:	Not reported
MGMT Method Type Code:	H110
Waste Code:	Not reported
Waste Code:	Not reported
Waste Code:	Not reported
Waste Code:	Not reported
Waste Code:	Not reported
Waste Code:	Not reported
Quantity:	1000
Units:	P - Pounds
Number of Containers:	1
Container Type:	TT - Cargo tank, tank trucks
Handling Method:	T Chemical, physical, or biological treatment.
Specific Gravity:	1
Waste Code:	D008
Waste Code 1_2:	Not reported
Waste Code 1_3:	Not reported
Waste Code 1_4:	Not reported
Waste Code 1_5:	Not reported
Waste Code 1_6:	Not reported

AF423 **CON EDISON** **NJ MANIFEST** **S120674678**
WSW **585 ISHAM ST** **N/A**
1/8-1/4 **NEW YORK, NY 10034**
0.226 mi.
1194 ft. **Site 5 of 13 in cluster AF**

Relative:
Higher

Actual:
40 ft.

NJ MANIFEST:

EPA Id:	NYP004815219
Mail Address:	IRVING PL 15TH FL NE
Mail City/State/Zip:	NEW YORK, NY 10003
Facility Phone:	Not reported
Emergency Phone:	Not reported
Contact:	THOMAS TEELING
Comments:	Not reported
SIC Code:	Not reported
County:	NY061
Municipal:	Not reported
Previous EPA Id:	Not reported
Gen Flag:	Not reported
Trans Flag:	Not reported
TSDF Flag:	Not reported
Name Change:	Not reported
Date Change:	Not reported

Manifest:

Manifest Number:	014472805JJK
EPA ID:	NYP004815219
Date Shipped:	7/29/2015
TSDF EPA ID:	NJD002200046
Transporter EPA ID:	NJ0000027193
Transporter 2 EPA ID:	Not reported
Transporter 3 EPA ID:	Not reported

CON EDISON (Continued) **S120674678**

Transporter 4 EPA ID:	Not reported
Transporter 5 EPA ID:	Not reported
Transporter 6 EPA ID:	Not reported
Transporter 7 EPA ID:	Not reported
Transporter 8 EPA ID:	Not reported
Transporter 9 EPA ID:	Not reported
Transporter 10 EPA ID:	Not reported
Date Trans1 Transported Waste:	Not reported
Date Trans2 Transported Waste:	Not reported
Date Trans3 Transported Waste:	Not reported
Date Trans4 Transported Waste:	Not reported
Date Trans5 Transported Waste:	Not reported
Date Trans6 Transported Waste:	Not reported
Date Trans7 Transported Waste:	Not reported
Date Trans8 Transported Waste:	Not reported
Date Trans9 Transported Waste:	Not reported
Date Trans10 Transported Waste:	Not reported
Date TSDF Received Waste:	Not reported
TSDF EPA Facility Name:	Not reported
QTY Units:	Not reported
Transporter SEQ ID:	Not reported
Transporter-1 Date:	Not reported
Waste SEQ ID:	Not reported
Waste Type Code 2:	Not reported
Waste Type Code 3:	Not reported
Waste Type Code 4:	Not reported
Waste Type Code 5:	Not reported
Waste Type Code 6:	Not reported
Date Accepted:	Not reported
Manifest Discrepancy Type:	Not reported
Data Entry Number:	Not reported
Was Load Rejected:	NEW YORK, NY 10003
Reason Load Was Rejected:	Not reported

AE424 **NYC DEPT OF EDUCATION - PS 898M** **RCRA-SQG** **1018159341**
ENE **4124 9TH AVE** **FINDS** **NYR000224469**
1/8-1/4 **NEW YORK, NY 10034** **ECHO**
0.227 mi.
1199 ft. **Site 3 of 7 in cluster AE**

Relative:
Lower

Actual:
31 ft.

RCRA-LQG:

Date Form Received by Agency:	2015-10-20 00:00:00.0
Handler Name:	NYC DEPT OF EDUCATION - PS 898M
Handler Address:	4124 9TH AVE
Handler City,State,Zip:	NEW YORK, NY 10034
EPA ID:	NYR000224469
Contact Name:	ALEXANDER LEMPERT
Contact Address:	THOMSON AVE
Contact City,State,Zip:	LONG ISLAND CITY, NY 11101
Contact Telephone:	718-472-8501
Contact Fax:	718-472-8500
Contact Email:	ALEMPERT@NYCSCA.ORG
Contact Title:	SR DIR
EPA Region:	02
Land Type:	Municipal
Federal Waste Generator Description:	Small Quantity Generator

NYC DEPT OF EDUCATION - PS 898M (Continued) **1018159341**

Non-Notifier:	Not reported
Biennial Report Cycle:	Not reported
Accessibility:	Not reported
Active Site Indicator:	Handler Activities
State District Owner:	NY
State District:	NYSDEC R2
Mailing Address:	THOMSON AVE
Mailing City,State,Zip:	LONG ISLAND CITY, NY 11101
Owner Name:	NYC DEPT OF EDUCATION
Owner Type:	Municipal
Operator Name:	NYC DEPT OF SCHOOL FACILITIES
Operator Type:	Municipal
Short-Term Generator Activity:	No
Importer Activity:	No
Mixed Waste Generator:	No
Transporter Activity:	No
Transfer Facility Activity:	No
Recycler Activity with Storage:	No
Small Quantity On-Site Burner Exemption:	No
Smelting Melting and Refining Furnace Exemption:	No
Underground Injection Control:	No
Off-Site Waste Receipt:	No
Universal Waste Indicator:	No
Universal Waste Destination Facility:	No
Federal Universal Waste:	No
Active Site Fed-Reg Treatment Storage and Disposal Facility:	Not reported
Active Site Converter Treatment storage and Disposal Facility:	Not reported
Active Site State-Reg Treatment Storage and Disposal Facility:	Not reported
Active Site State-Reg Handler:	---
Federal Facility Indicator:	Not reported
Hazardous Secondary Material Indicator:	NN
Sub-Part K Indicator:	Not reported
Commercial TSD Indicator:	No
Treatment Storage and Disposal Type:	Not reported
2018 GPRA Permit Baseline:	Not on the Baseline
2018 GPRA Renewals Baseline:	Not on the Baseline
Permit Renewals Workload Universe:	Not reported
Permit Workload Universe:	Not reported
Permit Progress Universe:	Not reported
Post-Closure Workload Universe:	Not reported
Closure Workload Universe:	Not reported
202 GPRA Corrective Action Baseline:	No
Corrective Action Workload Universe:	No
Subject to Corrective Action Universe:	No
Non-TSDFs Where RCRA CA has Been Imposed Universe:	No
TSDFs Potentially Subject to CA Under 3004 (u)/(v) Universe:	No
TSDFs Only Subject to CA under Discretionary Auth Universe:	No
Corrective Action Priority Ranking:	No NCAPS ranking
Environmental Control Indicator:	No
Institutional Control Indicator:	No
Human Exposure Controls Indicator:	N/A
Groundwater Controls Indicator:	N/A
Operating TSDF Universe:	Not reported
Full Enforcement Universe:	Not reported
Significant Non-Complier Universe:	No
Unaddressed Significant Non-Complier Universe:	No
Addressed Significant Non-Complier Universe:	No

NYC DEPT OF EDUCATION - PS 898M (Continued) **1018159341**

Significant Non-Complier With a Compliance Schedule Universe:	No
Financial Assurance Required:	Not reported
Handler Date of Last Change:	2015-11-12 08:41:03.0
Recognized Trader-Importer:	No
Recognized Trader-Exporter:	No
Importer of Spent Lead Acid Batteries:	No
Exporter of Spent Lead Acid Batteries:	No
Recycler Activity Without Storage:	Not reported
Manifest Broker:	Not reported
Sub-Part P Indicator:	Not reported

Handler - Owner Operator:

Owner/Operator Indicator:	Owner
Owner/Operator Name:	NYC DEPT OF EDUCATION
Legal Status:	Municipal
Date Became Current:	1935-03-12 00:00:00.
Date Ended Current:	Not reported
Owner/Operator Address:	30-30 THOMSON AVE
Owner/Operator City,State,Zip:	LONG ISLAND CITY, NY 11101
Owner/Operator Telephone:	718-472-8501
Owner/Operator Telephone Ext:	Not reported
Owner/Operator Fax:	Not reported
Owner/Operator Email:	Not reported

Owner/Operator Indicator:	Operator
Owner/Operator Name:	NYC DEPT OF SCHOOL FACILITIES
Legal Status:	Municipal
Date Became Current:	1935-03-12 00:00:00.
Date Ended Current:	Not reported
Owner/Operator Address:	Not reported
Owner/Operator City,State,Zip:	Not reported
Owner/Operator Telephone:	Not reported
Owner/Operator Telephone Ext:	Not reported
Owner/Operator Fax:	Not reported
Owner/Operator Email:	Not reported

Historic Generators:

Receive Date:	2015-10-20 00:00:00.0
Handler Name:	NYC DEPT OF EDUCATION - PS 898M
Federal Waste Generator Description:	Small Quantity Generator
State District Owner:	NY
Large Quantity Handler of Universal Waste:	No
Recognized Trader Importer:	No
Recognized Trader Exporter:	No
Spent Lead Acid Battery Importer:	No
Spent Lead Acid Battery Exporter:	No
Current Record:	Yes
Non Storage Recycler Activity:	Not reported
Electronic Manifest Broker:	Not reported

List of NAICS Codes and Descriptions:

NAICS Code:	611110
NAICS Description:	ELEMENTARY AND SECONDARY SCHOOLS

FINDS:

NYC DEPT OF EDUCATION - PS 898M (Continued) **1018159341**

Registry ID: 110067044790

Click Here:

Environmental Interest/Information System:
RCRAInfo is a national information system that supports the Resource Conservation and Recovery Act (RCRA) program through the tracking of events and activities related to facilities that generate, transport, and treat, store, or dispose of hazardous waste. RCRAInfo allows RCRA program staff to track the notification, permit, compliance, and corrective action activities required under RCRA.

Click this hyperlink while viewing on your computer to access additional FINDS: detail in the EDR Site Report.

ECHO:

Envid:	1018159341
Registry ID:	110067044790
DFR URL:	http://echo.epa.gov/detailed-facility-report?fid=110067044790
Name:	NYC DEPT OF EDUCATION - PS 898M
Address:	4124 9TH AVE
City,State,Zip:	NEW YORK, NY 10034

AE425 **NYC DEPT OF EDUCATION - PS 898M** **NY MANIFEST** **S118708586**
ENE **4124 9TH AVE** **N/A**
1/8-1/4 **NEW YORK, NY 10034**
0.227 mi.
1199 ft. **Site 4 of 7 in cluster AE**

Relative:
Lower

Actual:
31 ft.

NY MANIFEST:

Name:	NYC DEPT OF EDUCATION - PS 898M
Address:	4124 9TH AVE
City,State,Zip:	NEW YORK, NY 10034
Country:	USA
EPA ID:	NYR000224469
Facility Status:	Not reported
Location Address 1:	4124 9TH AVE
Code:	BP
Location Address 2:	Not reported
Total Tanks:	Not reported
Location City:	NEW YORK
Location State:	NY
Location Zip:	10034
Location Zip 4:	Not reported

NY MANIFEST:

EPAID:	NYR000224469
Mailing Name:	NYC DEPT OF EDUCATION - PS 898M
Mailing Contact:	NYC DEPT OF EDUCATION - PS 898M
Mailing Address 1:	4124 9TH AVE
Mailing Address 2:	Not reported
Mailing City:	NEW YORK
Mailing State:	NY
Mailing Zip:	10034
Mailing Zip 4:	Not reported
Mailing Country:	USA
Mailing Phone:	3478850180

NYC DEPT OF EDUCATION - PS 898M (Continued) **S118708586**

NY MANIFEST:

Document ID:	Not reported
Manifest Status:	Not reported
seq:	Not reported
Year:	Not reported
Trans1 State ID:	NJD080631369
Trans2 State ID:	NJD054126164
Generator Ship Date:	04/15/2016
Trans1 Recv Date:	04/15/2016
Trans2 Recv Date:	04/26/2016
TSD Site Recv Date:	04/27/2016
Part A Recv Date:	Not reported
Part B Recv Date:	Not reported
Generator EPA ID:	NYR000224469
Trans1 EPA ID:	Not reported
Trans2 EPA ID:	Not reported
TSDF ID 1:	MAC300017498
TSDF ID 2:	Not reported
Manifest Tracking Number:	000975066VES
Import Indicator:	N
Export Indicator:	N
Discr Quantity Indicator:	N
Discr Type Indicator:	N
Discr Residue Indicator:	N
Discr Partial Reject Indicator:	N
Discr Full Reject Indicator:	N
Manifest Ref Number:	Not reported
Alt Facility RCRA ID:	Not reported
Alt Facility Sign Date:	Not reported
MGMT Method Type Code:	H039
Waste Code:	Not reported
Waste Code:	Not reported
Waste Code:	Not reported
Waste Code:	Not reported
Waste Code:	Not reported
Waste Code:	Not reported
Quantity:	158
Units:	K - Kilograms (2.2 pounds)
Number of Containers:	1
Container Type:	DM - Metal drums, barrels
Handling Method:	R Material recovery of more than 75 percent of the total material.
Specific Gravity:	1
Waste Code:	B004
Waste Code 1_2:	Not reported
Waste Code 1_3:	Not reported
Waste Code 1_4:	Not reported
Waste Code 1_5:	Not reported
Waste Code 1_6:	Not reported

AD426 **CON EDISON** **NJ MANIFEST** **S120674044**
SW **552 W 211TH ST** **N/A**
1/8-1/4 **NEW YORK, NY 10034**
0.228 mi.
1203 ft. **Site 18 of 30 in cluster AD**

Relative:
Lower

Actual:
27 ft.

NJ MANIFEST:

EPA Id:	NYP004808509
Mail Address:	IRVING PL 15TH FL NE
Mail City/State/Zip:	NEW YORK, NY 10003
Facility Phone:	Not reported
Emergency Phone:	Not reported
Contact:	THOMAS TEELING
Comments:	Not reported
SIC Code:	Not reported
County:	NY061
Municipal:	Not reported
Previous EPA Id:	Not reported
Gen Flag:	Not reported
Trans Flag:	Not reported
TSDF Flag:	Not reported
Name Change:	Not reported
Date Change:	Not reported

Manifest:

Manifest Number:	014466944JJK
EPA ID:	NYP004808509
Date Shipped:	7/16/2015
TSDF EPA ID:	NJD002200046
Transporter EPA ID:	NJ0000027193
Transporter 2 EPA ID:	Not reported
Transporter 3 EPA ID:	Not reported
Transporter 4 EPA ID:	Not reported
Transporter 5 EPA ID:	Not reported
Transporter 6 EPA ID:	Not reported
Transporter 7 EPA ID:	Not reported
Transporter 8 EPA ID:	Not reported
Transporter 9 EPA ID:	Not reported
Transporter 10 EPA ID:	Not reported
Date Trans1 Transported Waste:	Not reported
Date Trans2 Transported Waste:	Not reported
Date Trans3 Transported Waste:	Not reported
Date Trans4 Transported Waste:	Not reported
Date Trans5 Transported Waste:	Not reported
Date Trans6 Transported Waste:	Not reported
Date Trans7 Transported Waste:	Not reported
Date Trans8 Transported Waste:	Not reported
Date Trans9 Transported Waste:	Not reported
Date Trans10 Transported Waste:	Not reported
Date TSDF Received Waste:	Not reported
TSDF EPA Facility Name:	Not reported
QTY Units:	Not reported
Transporter SEQ ID:	Not reported
Transporter-1 Date:	Not reported
Waste SEQ ID:	Not reported
Waste Type Code 2:	Not reported
Waste Type Code 3:	Not reported
Waste Type Code 4:	Not reported
Waste Type Code 5:	Not reported
Waste Type Code 6:	Not reported

CON EDISON (Continued) **S120674044**

Date Accepted:	Not reported
Manifest Discrepancy Type:	Not reported
Data Entry Number:	Not reported
Was Load Rejected:	NEW YORK, NY 10003
Reason Load Was Rejected:	Not reported

AD427 **CON EDISON** **RCRA NonGen / NLR** **1019905332**
SW **552 W 211TH ST** **FINDS** **NYP004808509**
1/8-1/4 **NEW YORK, NY 10034** **ECHO**
0.228 mi.
1203 ft. **Site 19 of 30 in cluster AD**

Relative:
Lower

Actual:
27 ft.

RCRA-LQG:

Date Form Received by Agency:	2015-07-16 00:00:00.0
Handler Name:	CON EDISON
Handler Address:	552 W 211TH ST
Handler City,State,Zip:	NEW YORK, NY 10034
EPA ID:	NYP004808509
Contact Name:	THOMAS TEELING
Contact Address:	Not reported
Contact City,State,Zip:	Not reported
Contact Telephone:	212-460-3770
Contact Fax:	Not reported
Contact Email:	Not reported
Contact Title:	Not reported
EPA Region:	02
Land Type:	Private
Federal Waste Generator Description:	Not a generator, verified
Non-Notifier:	Not reported
Biennial Report Cycle:	Not reported
Accessibility:	Not reported
Active Site Indicator:	Not reported
State District Owner:	NY
State District:	NYSDEC R2
Mailing Address:	IRVING PL 15TH FL NE
Mailing City,State,Zip:	NEW YORK, NY 10003
Owner Name:	Not reported
Owner Type:	Not reported
Operator Name:	Not reported
Operator Type:	Not reported
Short-Term Generator Activity:	No
Importer Activity:	No
Mixed Waste Generator:	No
Transporter Activity:	No
Transfer Facility Activity:	No
Recycler Activity with Storage:	No
Small Quantity On-Site Burner Exemption:	No
Smelting Melting and Refining Furnace Exemption:	No
Underground Injection Control:	No
Off-Site Waste Receipt:	No
Universal Waste Indicator:	No
Universal Waste Destination Facility:	No
Federal Universal Waste:	No
Active Site Fed-Reg Treatment Storage and Disposal Facility:	Not reported
Active Site Converter Treatment storage and Disposal Facility:	Not reported
Active Site State-Reg Treatment Storage and Disposal Facility:	Not reported

CON EDISON (Continued) **1019905332**

Active Site State-Reg Handler:	---
Federal Facility Indicator:	Not reported
Hazardous Secondary Material Indicator:	NN
Sub-Part K Indicator:	Not reported
Commercial TSD Indicator:	No
Treatment Storage and Disposal Type:	Not reported
2018 GPRA Permit Baseline:	Not on the Baseline
2018 GPRA Renewals Baseline:	Not on the Baseline
Permit Renewals Workload Universe:	Not reported
Permit Workload Universe:	Not reported
Permit Progress Universe:	Not reported
Post-Closure Workload Universe:	Not reported
Closure Workload Universe:	Not reported
202 GPRA Corrective Action Baseline:	No
Corrective Action Workload Universe:	No
Subject to Corrective Action Universe:	No
Non-TSDFs Where RCRA CA has Been Imposed Universe:	No
TSDFs Potentially Subject to CA Under 3004 (u)/(v) Universe:	No
TSDFs Only Subject to CA under Discretionary Auth Universe:	No
Corrective Action Priority Ranking:	No NCAPS ranking
Environmental Control Indicator:	No
Institutional Control Indicator:	No
Human Exposure Controls Indicator:	N/A
Groundwater Controls Indicator:	N/A
Operating TSDF Universe:	Not reported
Full Enforcement Universe:	Not reported
Significant Non-Complier Universe:	No
Unaddressed Significant Non-Complier Universe:	No
Addressed Significant Non-Complier Universe:	No
Significant Non-Complier With a Compliance Schedule Universe:	No
Financial Assurance Required:	Not reported
Handler Date of Last Change:	2016-09-09 15:28:59.0
Recognized Trader-Importer:	No
Recognized Trader-Exporter:	No
Importer of Spent Lead Acid Batteries:	No
Exporter of Spent Lead Acid Batteries:	No
Recycler Activity Without Storage:	Not reported
Manifest Broker:	Not reported
Sub-Part P Indicator:	Not reported

Historic Generators:

Receive Date:	2015-07-16 00:00:00.0
Handler Name:	CON EDISON
Federal Waste Generator Description:	Small Quantity Generator
State District Owner:	NY
Large Quantity Handler of Universal Waste:	No
Recognized Trader Importer:	No
Recognized Trader Exporter:	No
Spent Lead Acid Battery Importer:	No
Spent Lead Acid Battery Exporter:	No
Current Record:	No
Non Storage Recycler Activity:	Not reported
Electronic Manifest Broker:	Not reported

Receive Date:	2015-07-16 00:00:00.0
Handler Name:	CON EDISON
Federal Waste Generator Description:	Not a generator, verified
State District Owner:	NY

CON EDISON (Continued) **1019905332**

Large Quantity Handler of Universal Waste:	No
Recognized Trader Importer:	No
Recognized Trader Exporter:	No
Spent Lead Acid Battery Importer:	No
Spent Lead Acid Battery Exporter:	No
Current Record:	Yes
Non Storage Recycler Activity:	Not reported
Electronic Manifest Broker:	Not reported

FINDS:
Registry ID: 110069674837

Click Here:

Environmental Interest/Information System:
RCRAInfo is a national information system that supports the Resource Conservation and Recovery Act (RCRA) program through the tracking of events and activities related to facilities that generate, transport, and treat, store, or dispose of hazardous waste. RCRAInfo allows RCRA program staff to track the notification, permit, compliance, and corrective action activities required under RCRA.

Click this hyperlink while viewing on your computer to access additional FINDS: detail in the EDR Site Report.

ECHO:

Envid:	1019905332
Registry ID:	110069674837
DFR URL:	http://echo.epa.gov/detailed-facility-report?fid=110069674837
Name:	CON EDISON
Address:	552 W 211TH ST
City,State,Zip:	NEW YORK, NY 10034

AD428 **CON EDISON** **NY MANIFEST** **S118257970**
SW **552 W 211TH ST** **N/A**
1/8-1/4 **NEW YORK, NY 10034**
0.228 mi.
1203 ft. **Site 20 of 30 in cluster AD**

Relative:
Lower

Actual:
27 ft.

NY MANIFEST:

Name:	CON EDISON
Address:	552 W 211TH ST
City,State,Zip:	NEW YORK, NY 10034
Country:	USA
EPA ID:	NYP004808509
Facility Status:	Not reported
Location Address 1:	552 W 211TH ST F/O
Code:	BP
Location Address 2:	SB 24239
Total Tanks:	Not reported
Location City:	NEW YORK
Location State:	NY
Location Zip:	10034
Location Zip 4:	Not reported

NY MANIFEST:

EPAID:	NYP004808509
Mailing Name:	CON EDISON

CON EDISON (Continued) **S118257970**

Mailing Contact:	TOM TEELING
Mailing Address 1:	4 IRVING PLACE - 15TH FLOOR
Mailing Address 2:	Not reported
Mailing City:	NEW YORK
Mailing State:	NY
Mailing Zip:	10003
Mailing Zip 4:	Not reported
Mailing Country:	USA
Mailing Phone:	Not reported

NY MANIFEST:

Document ID:	Not reported
Manifest Status:	Not reported
seq:	Not reported
Year:	Not reported
Trans1 State ID:	NJ0000027193
Trans2 State ID:	Not reported
Generator Ship Date:	07/16/2015
Trans1 Recv Date:	07/16/2015
Trans2 Recv Date:	Not reported
TSD Site Recv Date:	07/20/2015
Part A Recv Date:	Not reported
Part B Recv Date:	Not reported
Generator EPA ID:	NYP004808509
Trans1 EPA ID:	Not reported
Trans2 EPA ID:	Not reported
TSDF ID 1:	NJD002200046
TSDF ID 2:	Not reported
Manifest Tracking Number:	014466944JJK
Import Indicator:	N
Export Indicator:	N
Discr Quantity Indicator:	N
Discr Type Indicator:	N
Discr Residue Indicator:	N
Discr Partial Reject Indicator:	N
Discr Full Reject Indicator:	N
Manifest Ref Number:	Not reported
Alt Facility RCRA ID:	Not reported
Alt Facility Sign Date:	Not reported
MGMT Method Type Code:	H110
Waste Code:	Not reported
Waste Code:	Not reported
Waste Code:	Not reported
Waste Code:	Not reported
Waste Code:	Not reported
Waste Code:	Not reported
Quantity:	1000
Units:	P - Pounds
Number of Containers:	1
Container Type:	TT - Cargo tank, tank trucks
Handling Method:	T Chemical, physical, or biological treatment.
Specific Gravity:	1
Waste Code:	D008
Waste Code 1_2:	Not reported
Waste Code 1_3:	Not reported
Waste Code 1_4:	Not reported
Waste Code 1_5:	Not reported

CON EDISON (Continued) **S118257970**

Waste Code 1_6: Not reported

AF429 **577 ISHAM STREET** **NY AST** **U003386380**
WSW **577 ISHAM STREET** **N/A**
1/8-1/4 **NEW YORK, NY 10034**
0.228 mi.
1205 ft. **Site 6 of 13 in cluster AF**

Relative:
Lower

Actual:
36 ft.

AST:

Name:	577 ISHAM STREET
Address:	577 ISHAM STREET
City,State,Zip:	NEW YORK, NY 10034
Region:	STATE
DEC Region:	2
Site Status:	Active
Facility Id:	2-213861
Program Type:	PBS
UTM X:	591028.99395
UTM Y:	4524716.01745
Expiration Date:	06/30/2022
Site Type:	Apartment Building/Office Building

Affiliation Records:

Site Id:	7911
Affiliation Type:	Facility Owner
Company Name:	ALEF REALTY MANAGEMENT CO., LLC
Contact Type:	MANAGING MEMBER
Contact Name:	VICTOR GORODISCHER
Address1:	P O BOX 212 FT GEORGE STATION
Address2:	Not reported
City:	NEW YORK
State:	NY
Zip Code:	10040
Country Code:	001
Phone:	(212) 567-2841
EMail:	Not reported
Fax Number:	Not reported
Modified By:	MFLEONAR
Date Last Modified:	2017-06-26

Site Id:	7911
Affiliation Type:	Mail Contact
Company Name:	ALEF REALTY MANAGEMENT CO. L.L.C.
Contact Type:	Not reported
Contact Name:	MR. VICTOR GORODISCHER
Address1:	P O BOX 212
Address2:	FT GEORGE STATION
City:	NEW YORK
State:	NY
Zip Code:	10040
Country Code:	001
Phone:	(212) 567-2841
EMail:	Not reported
Fax Number:	Not reported
Modified By:	MFLEONAR
Date Last Modified:	2017-06-26

577 ISHAM STREET (Continued) **U003386380**

Site Id:	7911
Affiliation Type:	Facility Operator
Company Name:	577 ISHAM STREET
Contact Type:	Not reported
Contact Name:	SIMON MARTINEZ
Address1:	Not reported
Address2:	Not reported
City:	Not reported
State:	NN
Zip Code:	Not reported
Country Code:	001
Phone:	(347) 366-6139
EMail:	Not reported
Fax Number:	Not reported
Modified By:	MFLEONAR
Date Last Modified:	2017-06-26

Site Id:	7911
Affiliation Type:	Emergency Contact
Company Name:	ALEF REALTY MANAGEMENT CO., LLC
Contact Type:	Not reported
Contact Name:	VICTOR GORODISCHER
Address1:	Not reported
Address2:	Not reported
City:	Not reported
State:	NN
Zip Code:	Not reported
Country Code:	999
Phone:	(212) 567-2841
EMail:	Not reported
Fax Number:	Not reported
Modified By:	MFLEONAR
Date Last Modified:	2017-10-17

Tank Info:

Tank Number:	001
Tank Id:	9815
Material Code:	0003
Common Name of Substance:	#6 Fuel Oil (On-Site Consumption)

Equipment Records:

L09 - Piping Leak Detection - Exempt Suction Piping
G03 - Tank Secondary Containment - Vault (w/o access)
H00 - Tank Leak Detection - None
I04 - Overfill - Product Level Gauge (A/G)
C01 - Pipe Location - Aboveground
D01 - Pipe Type - Steel/Carbon Steel/Iron
A00 - Tank Internal Protection - None
E02 - Piping Secondary Containment - Vault (with Access)
F00 - Pipe External Protection - None
B00 - Tank External Protection - None
J02 - Dispenser - Suction Dispenser
I05 - Overfill - Vent Whistle

Tank Location: Aboveground - contact with soil.... Tank bottom rests on soil, allowing no visual inspection.

577 ISHAM STREET (Continued) **U003386380**

Tank Type:	Steel/Carbon Steel/Iron
Tank Status:	In Service
Pipe Model:	Not reported
Install Date:	06/01/1985
Capacity Gallons:	3000
Tightness Test Method:	-
Date Test:	Not reported
Next Test Date:	Not reported
Date Tank Closed:	Not reported
Register:	True
Modified By:	MFLEONAR
Last Modified:	06/26/2017
Material Name:	#6 fuel oil (on-site consumption)

AD430 **CON EDISON** **NJ MANIFEST** **S120674245**
SSW **526 W 211TH ST** **N/A**
1/8-1/4 **NEW YORK, NY 10034**
0.230 mi.
1212 ft. **Site 21 of 30 in cluster AD**

Relative:
Lower

Actual:
26 ft.

NJ MANIFEST:

EPA Id:	NYP004810681
Mail Address:	IRVING PL 15TH FL NE
Mail City/State/Zip:	NEW YORK, NY 10003
Facility Phone:	Not reported
Emergency Phone:	Not reported
Contact:	THOMAS TEELING
Comments:	Not reported
SIC Code:	Not reported
County:	NY061
Municipal:	Not reported
Previous EPA Id:	Not reported
Gen Flag:	Not reported
Trans Flag:	Not reported
TSDF Flag:	Not reported
Name Change:	Not reported
Date Change:	Not reported

Manifest:

Manifest Number:	014472456JJK
EPA ID:	NYP004810681
Date Shipped:	7/21/2015
TSDF EPA ID:	NJD002200046
Transporter EPA ID:	NJ0000027193
Transporter 2 EPA ID:	Not reported
Transporter 3 EPA ID:	Not reported
Transporter 4 EPA ID:	Not reported
Transporter 5 EPA ID:	Not reported
Transporter 6 EPA ID:	Not reported
Transporter 7 EPA ID:	Not reported
Transporter 8 EPA ID:	Not reported
Transporter 9 EPA ID:	Not reported
Transporter 10 EPA ID:	Not reported
Date Trans1 Transported Waste:	Not reported
Date Trans2 Transported Waste:	Not reported
Date Trans3 Transported Waste:	Not reported
Date Trans4 Transported Waste:	Not reported
Date Trans5 Transported Waste:	Not reported

CON EDISON (Continued) **S120674245**

Date Trans6 Transported Waste:	Not reported
Date Trans7 Transported Waste:	Not reported
Date Trans8 Transported Waste:	Not reported
Date Trans9 Transported Waste:	Not reported
Date Trans10 Transported Waste:	Not reported
Date TSDF Received Waste:	Not reported
TSDF EPA Facility Name:	Not reported
QTY Units:	Not reported
Transporter SEQ ID:	Not reported
Transporter-1 Date:	Not reported
Waste SEQ ID:	Not reported
Waste Type Code 2:	Not reported
Waste Type Code 3:	Not reported
Waste Type Code 4:	Not reported
Waste Type Code 5:	Not reported
Waste Type Code 6:	Not reported
Date Accepted:	Not reported
Manifest Discrepancy Type:	Not reported
Data Entry Number:	Not reported
Was Load Rejected:	NEW YORK, NY 10003
Reason Load Was Rejected:	Not reported

AD431 **526 WEST 211** **NY AST** **U003385320**
SSW **526 WEST 211TH STREET** **N/A**
1/8-1/4 **NEW YORK, NY 10034**
0.230 mi.
1212 ft. **Site 22 of 30 in cluster AD**

Relative:
Lower

Actual:
26 ft.

AST:

Name:	526 WEST 211
Address:	526 WEST 211TH STREET
City,State,Zip:	NEW YORK, NY 10034
Region:	STATE
DEC Region:	2
Site Status:	Active
Facility Id:	2-130044
Program Type:	PBS
UTM X:	591153.01805
UTM Y:	4524605.57151
Expiration Date:	09/30/2024
Site Type:	Apartment Building/Office Building

Affiliation Records:

Site Id:	4065
Affiliation Type:	Mail Contact
Company Name:	EXECUTIVE TOWERS
Contact Type:	Not reported
Contact Name:	JOEL KOHEN
Address1:	PO BOX 772
Address2:	Not reported
City:	NEW YORK
State:	NY
Zip Code:	10033
Country Code:	001
Phone:	(212) 444-9954
EMail:	INFO@EXECUTIVE TOWERSNYC.COM

526 WEST 211 (Continued) **U003385320**

Fax Number:	Not reported
Modified By:	JSMACRI
Date Last Modified:	2019-04-05

Site Id:	4065
Affiliation Type:	Facility Operator
Company Name:	526 WEST 211
Contact Type:	Not reported
Contact Name:	MAXIMO CRUZ
Address1:	Not reported
Address2:	Not reported
City:	Not reported
State:	NN
Zip Code:	Not reported
Country Code:	001
Phone:	(212) 444-9954
EMail:	Not reported
Fax Number:	Not reported
Modified By:	DMPOKRZY
Date Last Modified:	2017-08-14

Site Id:	4065
Affiliation Type:	Emergency Contact
Company Name:	526 WEST 211TH LLC
Contact Type:	Not reported
Contact Name:	ALEX KOHEN
Address1:	Not reported
Address2:	Not reported
City:	Not reported
State:	NN
Zip Code:	Not reported
Country Code:	999
Phone:	(516) 868-5224
EMail:	Not reported
Fax Number:	Not reported
Modified By:	DMPOKRZY
Date Last Modified:	2017-08-14

Site Id:	4065
Affiliation Type:	Facility Owner
Company Name:	526 WEST 211TH LLC
Contact Type:	MANAGING AGENT
Contact Name:	JOEL KOHEN
Address1:	PO BOX 772
Address2:	Not reported
City:	NEW YORK
State:	NY
Zip Code:	10033
Country Code:	001
Phone:	(212) 444-9954
EMail:	Not reported
Fax Number:	Not reported
Modified By:	JSMACRI
Date Last Modified:	2019-06-27

Tank Info:

526 WEST 211 (Continued) **U003385320**

Tank Number:	001
Tank Id:	5550
Material Code:	0001
Common Name of Substance:	#2 Fuel Oil (On-Site Consumption)

Equipment Records:

A00 - Tank Internal Protection - None
K00 - Spill Prevention - None
B00 - Tank External Protection - None
C00 - Pipe Location - No Piping
D02 - Pipe Type - Galvanized Steel
F00 - Pipe External Protection - None
G03 - Tank Secondary Containment - Vault (w/o access)
H00 - Tank Leak Detection - None
L09 - Piping Leak Detection - Exempt Suction Piping
I04 - Overfill - Product Level Gauge (A/G)
J02 - Dispenser - Suction Dispenser
E01 - Piping Secondary Containment - Diking (AG only)

Tank Location:	Aboveground - contact with soil.... Tank bottom rests on soil, allowing no visual inspection.
Tank Type:	Steel/Carbon Steel/Iron
Tank Status:	In Service
Pipe Model:	Not reported
Install Date:	09/01/1979
Capacity Gallons:	3000
Tightness Test Method:	NN
Date Test:	Not reported
Next Test Date:	Not reported
Date Tank Closed:	Not reported
Register:	True
Modified By:	DMPOKRZY
Last Modified:	08/14/2017
Material Name:	#2 fuel oil (on-site consumption)

AD432 **CON EDISON** **RCRA NonGen / NLR** **1019905525**
SSW **526 W 211TH ST** **FINDS** **NYP004810681**
1/8-1/4 **NEW YORK, NY 10034** **ECHO**
0.230 mi.
1212 ft. **Site 23 of 30 in cluster AD**

Relative:
Lower

Actual:
26 ft.

RCRA-LQG:

Date Form Received by Agency:	2015-07-22 00:00:00.0
Handler Name:	CON EDISON
Handler Address:	526 W 211TH ST
Handler City,State,Zip:	NEW YORK, NY 10034
EPA ID:	NYP004810681
Contact Name:	THOMAS TEELING
Contact Address:	Not reported
Contact City,State,Zip:	Not reported
Contact Telephone:	212-460-3770
Contact Fax:	Not reported
Contact Email:	Not reported
Contact Title:	Not reported
EPA Region:	02
Land Type:	Private
Federal Waste Generator Description:	Not a generator, verified
Non-Notifier:	Not reported

CON EDISON (Continued) **1019905525**

Biennial Report Cycle:	Not reported
Accessibility:	Not reported
Active Site Indicator:	Not reported
State District Owner:	NY
State District:	NYSDEC R2
Mailing Address:	IRVING PL 15TH FL NE
Mailing City,State,Zip:	NEW YORK, NY 10003
Owner Name:	Not reported
Owner Type:	Not reported
Operator Name:	Not reported
Operator Type:	Not reported
Short-Term Generator Activity:	No
Importer Activity:	No
Mixed Waste Generator:	No
Transporter Activity:	No
Transfer Facility Activity:	No
Recycler Activity with Storage:	No
Small Quantity On-Site Burner Exemption:	No
Smelting Melting and Refining Furnace Exemption:	No
Underground Injection Control:	No
Off-Site Waste Receipt:	No
Universal Waste Indicator:	No
Universal Waste Destination Facility:	No
Federal Universal Waste:	No
Active Site Fed-Reg Treatment Storage and Disposal Facility:	Not reported
Active Site Converter Treatment storage and Disposal Facility:	Not reported
Active Site State-Reg Treatment Storage and Disposal Facility:	Not reported
Active Site State-Reg Handler:	---
Federal Facility Indicator:	Not reported
Hazardous Secondary Material Indicator:	NN
Sub-Part K Indicator:	Not reported
Commercial TSD Indicator:	No
Treatment Storage and Disposal Type:	Not reported
2018 GPRA Permit Baseline:	Not on the Baseline
2018 GPRA Renewals Baseline:	Not on the Baseline
Permit Renewals Workload Universe:	Not reported
Permit Workload Universe:	Not reported
Permit Progress Universe:	Not reported
Post-Closure Workload Universe:	Not reported
Closure Workload Universe:	Not reported
202 GPRA Corrective Action Baseline:	No
Corrective Action Workload Universe:	No
Subject to Corrective Action Universe:	No
Non-TSDFs Where RCRA CA has Been Imposed Universe:	No
TSDFs Potentially Subject to CA Under 3004 (u)/(v) Universe:	No
TSDFs Only Subject to CA under Discretionary Auth Universe:	No
Corrective Action Priority Ranking:	No NCAPS ranking
Environmental Control Indicator:	No
Institutional Control Indicator:	No
Human Exposure Controls Indicator:	N/A
Groundwater Controls Indicator:	N/A
Operating TSDF Universe:	Not reported
Full Enforcement Universe:	Not reported
Significant Non-Complier Universe:	No
Unaddressed Significant Non-Complier Universe:	No
Addressed Significant Non-Complier Universe:	No
Significant Non-Complier With a Compliance Schedule Universe:	No

CON EDISON (Continued) **1019905525**

Financial Assurance Required:	Not reported
Handler Date of Last Change:	2016-09-09 15:28:59.0
Recognized Trader-Importer:	No
Recognized Trader-Exporter:	No
Importer of Spent Lead Acid Batteries:	No
Exporter of Spent Lead Acid Batteries:	No
Recycler Activity Without Storage:	Not reported
Manifest Broker:	Not reported
Sub-Part P Indicator:	Not reported

Historic Generators:

Receive Date:	2015-07-22 00:00:00.0
Handler Name:	CON EDISON
Federal Waste Generator Description:	Small Quantity Generator
State District Owner:	NY
Large Quantity Handler of Universal Waste:	No
Recognized Trader Importer:	No
Recognized Trader Exporter:	No
Spent Lead Acid Battery Importer:	No
Spent Lead Acid Battery Exporter:	No
Current Record:	No
Non Storage Recycler Activity:	Not reported
Electronic Manifest Broker:	Not reported

Receive Date:	2015-07-22 00:00:00.0
Handler Name:	CON EDISON
Federal Waste Generator Description:	Not a generator, verified
State District Owner:	NY
Large Quantity Handler of Universal Waste:	No
Recognized Trader Importer:	No
Recognized Trader Exporter:	No
Spent Lead Acid Battery Importer:	No
Spent Lead Acid Battery Exporter:	No
Current Record:	Yes
Non Storage Recycler Activity:	Not reported
Electronic Manifest Broker:	Not reported

FINDS:

Registry ID: 110069682917

Click Here:

Environmental Interest/Information System:

RCRAInfo is a national information system that supports the Resource Conservation and Recovery Act (RCRA) program through the tracking of events and activities related to facilities that generate, transport, and treat, store, or dispose of hazardous waste. RCRAInfo allows RCRA program staff to track the notification, permit, compliance, and corrective action activities required under RCRA.

Click this hyperlink while viewing on your computer to access additional FINDS: detail in the EDR Site Report.

ECHO:

Envid:	1019905525
Registry ID:	110069682917
DFR URL:	http://echo.epa.gov/detailed-facility-report?fid=110069682917

CON EDISON (Continued) **1019905525**

Name:	CON EDISON
Address:	526 W 211TH ST
City,State,Zip:	NEW YORK, NY 10034

AD433 **CON EDISON** **NY MANIFEST** **S118258110**
SSW **526 W 211TH ST** **N/A**
1/8-1/4 **NEW YORK, NY 10034**
0.230 mi.
1212 ft. **Site 24 of 30 in cluster AD**

Relative:
Lower

Actual:
26 ft.

NY MANIFEST:

Name:	CON EDISON
Address:	526 W 211TH ST
City,State,Zip:	NEW YORK, NY 10034
Country:	USA
EPA ID:	NYP004810681
Facility Status:	Not reported
Location Address 1:	526 W 211TH ST
Code:	BP
Location Address 2:	SB 47474
Total Tanks:	Not reported
Location City:	NEW YORK
Location State:	NY
Location Zip:	Not reported
Location Zip 4:	Not reported

NY MANIFEST:

EPAID:	NYP004810681
Mailing Name:	CON EDISON
Mailing Contact:	DENNIS HUACON
Mailing Address 1:	4 IRVING PL 15TH FL
Mailing Address 2:	Not reported
Mailing City:	NEW YORK
Mailing State:	NY
Mailing Zip:	10003
Mailing Zip 4:	Not reported
Mailing Country:	USA
Mailing Phone:	2124603770

NY MANIFEST:

Document ID:	Not reported
Manifest Status:	Not reported
seq:	Not reported
Year:	Not reported
Trans1 State ID:	NJ0000027193
Trans2 State ID:	Not reported
Generator Ship Date:	07/21/2015
Trans1 Recv Date:	07/21/2015
Trans2 Recv Date:	Not reported
TSD Site Recv Date:	07/23/2015
Part A Recv Date:	Not reported
Part B Recv Date:	Not reported
Generator EPA ID:	NYP004810681
Trans1 EPA ID:	Not reported
Trans2 EPA ID:	Not reported
TSDF ID 1:	NJD002200046
TSDF ID 2:	Not reported
Manifest Tracking Number:	014472456JJK

CON EDISON (Continued) **S118258110**

Import Indicator:	N
Export Indicator:	N
Discr Quantity Indicator:	N
Discr Type Indicator:	N
Discr Residue Indicator:	N
Discr Partial Reject Indicator:	N
Discr Full Reject Indicator:	N
Manifest Ref Number:	Not reported
Alt Facility RCRA ID:	Not reported
Alt Facility Sign Date:	Not reported
MGMT Method Type Code:	H110
Waste Code:	Not reported
Waste Code:	Not reported
Waste Code:	Not reported
Waste Code:	Not reported
Waste Code:	Not reported
Waste Code:	Not reported
Quantity:	1500
Units:	P - Pounds
Number of Containers:	1
Container Type:	TT - Cargo tank, tank trucks
Handling Method:	T Chemical, physical, or biological treatment.
Specific Gravity:	1
Waste Code:	D008
Waste Code 1_2:	Not reported
Waste Code 1_3:	Not reported
Waste Code 1_4:	Not reported
Waste Code 1_5:	Not reported
Waste Code 1_6:	Not reported

AE434 **BELCHER CO OF NEW YORK INC THE** **RCRA NonGen / NLR** **1000104135**
ENE **4095 9TH AVE** **FINDS** **NYD000632067**
1/8-1/4 **NEW YORK, NY 10034** **ECHO**
0.231 mi.
1221 ft. **Site 5 of 7 in cluster AE**

Relative:
Lower

Actual:
30 ft.

RCRA-LQG:

Date Form Received by Agency:	2007-01-01 00:00:00.0
Handler Name:	BELCHER CO OF NEW YORK INC THE
Handler Address:	4095 9TH AVE
Handler City,State,Zip:	NEW YORK, NY 10034
EPA ID:	NYD000632067
Contact Name:	Not reported
Contact Address:	FOOT OF E 5TH ST
Contact City,State,Zip:	BAYONNE, NY 07002
Contact Telephone:	Not reported
Contact Fax:	Not reported
Contact Email:	Not reported
Contact Title:	Not reported
EPA Region:	02
Land Type:	Not reported
Federal Waste Generator Description:	Not a generator, verified
Non-Notifier:	Not reported
Biennial Report Cycle:	Not reported
Accessibility:	Not reported
Active Site Indicator:	Not reported
State District Owner:	NY

BELCHER CO OF NEW YORK INC THE (Continued) **1000104135**

State District:	NYSDEC R2
Mailing Address:	FOOT OF E 5TH ST
Mailing City,State,Zip:	BAYONNE, NY 07002
Owner Name:	THE BELCHER CO OF NEW YORK INC
Owner Type:	Private
Operator Name:	THE BELCHER CO OF NEW YORK INC
Operator Type:	Private
Short-Term Generator Activity:	No
Importer Activity:	No
Mixed Waste Generator:	No
Transporter Activity:	No
Transfer Facility Activity:	No
Recycler Activity with Storage:	No
Small Quantity On-Site Burner Exemption:	No
Smelting Melting and Refining Furnace Exemption:	No
Underground Injection Control:	No
Off-Site Waste Receipt:	No
Universal Waste Indicator:	No
Universal Waste Destination Facility:	No
Federal Universal Waste:	No
Active Site Fed-Reg Treatment Storage and Disposal Facility:	Not reported
Active Site Converter Treatment storage and Disposal Facility:	Not reported
Active Site State-Reg Treatment Storage and Disposal Facility:	Not reported
Active Site State-Reg Handler:	---
Federal Facility Indicator:	Not reported
Hazardous Secondary Material Indicator:	NN
Sub-Part K Indicator:	Not reported
Commercial TSD Indicator:	No
Treatment Storage and Disposal Type:	Not reported
2018 GPRA Permit Baseline:	Not on the Baseline
2018 GPRA Renewals Baseline:	Not on the Baseline
Permit Renewals Workload Universe:	Not reported
Permit Workload Universe:	Not reported
Permit Progress Universe:	Not reported
Post-Closure Workload Universe:	Not reported
Closure Workload Universe:	Not reported
202 GPRA Corrective Action Baseline:	No
Corrective Action Workload Universe:	No
Subject to Corrective Action Universe:	No
Non-TSDFs Where RCRA CA has Been Imposed Universe:	No
TSDFs Potentially Subject to CA Under 3004 (u)/(v) Universe:	No
TSDFs Only Subject to CA under Discretionary Auth Universe:	No
Corrective Action Priority Ranking:	No NCAPS ranking
Environmental Control Indicator:	No
Institutional Control Indicator:	No
Human Exposure Controls Indicator:	N/A
Groundwater Controls Indicator:	N/A
Operating TSDF Universe:	Not reported
Full Enforcement Universe:	Not reported
Significant Non-Complier Universe:	No
Unaddressed Significant Non-Complier Universe:	No
Addressed Significant Non-Complier Universe:	No
Significant Non-Complier With a Compliance Schedule Universe:	No
Financial Assurance Required:	Not reported
Handler Date of Last Change:	2015-04-14 00:00:00.0
Recognized Trader-Importer:	No
Recognized Trader-Exporter:	No

BELCHER CO OF NEW YORK INC THE (Continued) **1000104135**

Importer of Spent Lead Acid Batteries:	No
Exporter of Spent Lead Acid Batteries:	No
Recycler Activity Without Storage:	Not reported
Manifest Broker:	Not reported
Sub-Part P Indicator:	Not reported

Handler - Owner Operator:

Owner/Operator Indicator:	Operator
Owner/Operator Name:	THE BELCHER CO OF NEW YORK INC
Legal Status:	Private
Date Became Current:	Not reported
Date Ended Current:	Not reported
Owner/Operator Address:	NOT REQUIRED
Owner/Operator City,State,Zip:	NOT REQUIRED, WY 99999
Owner/Operator Telephone:	212-555-1212
Owner/Operator Telephone Ext:	Not reported
Owner/Operator Fax:	Not reported
Owner/Operator Email:	Not reported

Owner/Operator Indicator:	Owner
Owner/Operator Name:	THE BELCHER CO OF NEW YORK INC
Legal Status:	Private
Date Became Current:	Not reported
Date Ended Current:	Not reported
Owner/Operator Address:	NOT REQUIRED
Owner/Operator City,State,Zip:	NOT REQUIRED, WY 99999
Owner/Operator Telephone:	212-555-1212
Owner/Operator Telephone Ext:	Not reported
Owner/Operator Fax:	Not reported
Owner/Operator Email:	Not reported

Owner/Operator Indicator:	Owner
Owner/Operator Name:	THE BELCHER CO OF NEW YORK INC
Legal Status:	Private
Date Became Current:	Not reported
Date Ended Current:	Not reported
Owner/Operator Address:	NOT REQUIRED
Owner/Operator City,State,Zip:	NOT REQUIRED, WY 99999
Owner/Operator Telephone:	212-555-1212
Owner/Operator Telephone Ext:	Not reported
Owner/Operator Fax:	Not reported
Owner/Operator Email:	Not reported

Historic Generators:

Receive Date:	1999-07-08 00:00:00.0
Handler Name:	BELCHER CO OF NEW YORK INC THE
Federal Waste Generator Description:	Not a generator, verified
State District Owner:	NY
Large Quantity Handler of Universal Waste:	No
Recognized Trader Importer:	No
Recognized Trader Exporter:	No
Spent Lead Acid Battery Importer:	No
Spent Lead Acid Battery Exporter:	No
Current Record:	No
Non Storage Recycler Activity:	Not reported
Electronic Manifest Broker:	Not reported

BELCHER CO OF NEW YORK INC THE (Continued) **1000104135**

Receive Date:	2006-01-01 00:00:00.0
Handler Name:	BELCHER CO OF NEW YORK INC THE
Federal Waste Generator Description:	Not a generator, verified
State District Owner:	NY
Large Quantity Handler of Universal Waste:	No
Recognized Trader Importer:	No
Recognized Trader Exporter:	No
Spent Lead Acid Battery Importer:	No
Spent Lead Acid Battery Exporter:	No
Current Record:	No
Non Storage Recycler Activity:	Not reported
Electronic Manifest Broker:	Not reported

Receive Date:	2007-01-01 00:00:00.0
Handler Name:	BELCHER CO OF NEW YORK INC THE
Federal Waste Generator Description:	Not a generator, verified
State District Owner:	NY
Large Quantity Handler of Universal Waste:	No
Recognized Trader Importer:	No
Recognized Trader Exporter:	No
Spent Lead Acid Battery Importer:	No
Spent Lead Acid Battery Exporter:	No
Current Record:	Yes
Non Storage Recycler Activity:	Not reported
Electronic Manifest Broker:	Not reported

Receive Date:	1980-08-18 00:00:00.0
Handler Name:	BELCHER CO OF NEW YORK INC THE
Federal Waste Generator Description:	Large Quantity Generator
State District Owner:	NY
Large Quantity Handler of Universal Waste:	No
Recognized Trader Importer:	No
Recognized Trader Exporter:	No
Spent Lead Acid Battery Importer:	No
Spent Lead Acid Battery Exporter:	No
Current Record:	No
Non Storage Recycler Activity:	Not reported
Electronic Manifest Broker:	Not reported

FINDS:
Registry ID: 110004326667

Click Here:

Environmental Interest/Information System:
RCRAInfo is a national information system that supports the Resource Conservation and Recovery Act (RCRA) program through the tracking of events and activities related to facilities that generate, transport, and treat, store, or dispose of hazardous waste. RCRAInfo allows RCRA program staff to track the notification, permit, compliance, and corrective action activities required under RCRA.

Click this hyperlink while viewing on your computer to access additional FINDS: detail in the EDR Site Report.

ECHO:
Envid: 1000104135

BELCHER CO OF NEW YORK INC THE (Continued) **1000104135**

Registry ID:	110004326667
DFR URL:	http://echo.epa.gov/detailed-facility-report?fid=110004326667
Name:	BELCHER CO OF NEW YORK INC THE
Address:	4095 9TH AVE
City,State,Zip:	NEW YORK, NY 10034

AE435 **RIVER OIL TERMINAL** **NY MOSF** **S108413234**
ENE **4095 NINTH AVENUE** **N/A**
1/8-1/4 **NEW YORK, NY 10034**
0.231 mi.
1221 ft. **Site 6 of 7 in cluster AE**

Relative:
Lower

Actual:
30 ft.

MOSF:

Name:	RIVER OIL TERMINAL
Address:	4095 NINTH AVENUE
City,State,Zip:	NEW YORK, NY 10034
Facility ID:	2-1740
Program Type:	MOSF
Tank Status:	Unregulated/Closed
Expiration Date:	Not reported
Dec Region:	2
UTMX:	591736.90022
UTMY:	4525052.14497

AG436 **211 LLC** **NY AST** **A100292482**
SSW **514 WEST 211TH STREET** **N/A**
1/8-1/4 **NEW YORK, NY 10034**
0.231 mi.
1221 ft. **Site 1 of 7 in cluster AG**

Relative:
Lower

Actual:
24 ft.

AST:

Name:	211 LLC
Address:	514 WEST 211TH STREET
City,State,Zip:	NEW YORK, NY 10034
Region:	STATE
DEC Region:	2
Site Status:	Active
Facility Id:	2-195200
Program Type:	PBS
UTM X:	591209.38065
UTM Y:	4524575.00778
Expiration Date:	08/23/2022
Site Type:	Apartment Building/Office Building

Affiliation Records:

Site Id:	6297
Affiliation Type:	Mail Contact
Company Name:	211 LLC
Contact Type:	Not reported
Contact Name:	MAURICE SOHAYEGH
Address1:	95 DELANCY ST., SUITE 206
Address2:	Not reported
City:	NY
State:	NY
Zip Code:	10002
Country Code:	001
Phone:	(646) 998-3456

211 LLC (Continued) **A100292482**

EMail:	Not reported
Fax Number:	Not reported
Modified By:	ACDANIEL
Date Last Modified:	2017-11-22

Site Id:	6297
Affiliation Type:	Facility Operator
Company Name:	211 LLC
Contact Type:	Not reported
Contact Name:	ABEL
Address1:	Not reported
Address2:	Not reported
City:	Not reported
State:	NN
Zip Code:	Not reported
Country Code:	001
Phone:	(212) 470-6504
EMail:	Not reported
Fax Number:	Not reported
Modified By:	DMPOKRZY
Date Last Modified:	2017-09-22

Site Id:	6297
Affiliation Type:	Emergency Contact
Company Name:	211 LLC
Contact Type:	Not reported
Contact Name:	MAURICE SOHAYEGH
Address1:	Not reported
Address2:	Not reported
City:	Not reported
State:	NN
Zip Code:	Not reported
Country Code:	999
Phone:	(646) 998-3456
EMail:	Not reported
Fax Number:	Not reported
Modified By:	ACDANIEL
Date Last Modified:	2017-11-22

Site Id:	6297
Affiliation Type:	Facility Owner
Company Name:	211 LLC
Contact Type:	MGR
Contact Name:	MAURICE SOHAYEGH
Address1:	95 DELANCY ST, SUITE 206
Address2:	Not reported
City:	NY
State:	NY
Zip Code:	10002
Country Code:	001
Phone:	(646) 998-3456
EMail:	Not reported
Fax Number:	Not reported
Modified By:	DMPOKRZY
Date Last Modified:	2017-09-22

211 LLC (Continued) **A100292482**

Tank Info:

Tank Number:	001
Tank Id:	10867
Material Code:	0003
Common Name of Substance:	#6 Fuel Oil (On-Site Consumption)

Equipment Records:

L00 - Piping Leak Detection - None
F00 - Pipe External Protection - None
A00 - Tank Internal Protection - None
B01 - Tank External Protection - Painted/Asphalt Coating
D01 - Pipe Type - Steel/Carbon Steel/Iron
G10 - Tank Secondary Containment - Impervious Underlayment
K00 - Spill Prevention - None
E00 - Piping Secondary Containment - None
H00 - Tank Leak Detection - None
C01 - Pipe Location - Aboveground
J02 - Dispenser - Suction Dispenser
I05 - Overfill - Vent Whistle

Tank Location:	Aboveground - on saddles, legs, racks, etc.... Tank bottom is elevated above grade or tank pad, allowing visual inspection.
Tank Type:	Stainless Steel Alloy
Tank Status:	In Service
Pipe Model:	Not reported
Install Date:	01/01/1960
Capacity Gallons:	5000
Tightness Test Method:	NN
Date Test:	Not reported
Next Test Date:	Not reported
Date Tank Closed:	Not reported
Register:	True
Modified By:	ACDANIEL
Last Modified:	11/22/2017
Material Name:	#6 fuel oil (on-site consumption)

AH437 **CON EDISON** **NY MANIFEST** **S119076679**
SE **320 W 215TH ST** **N/A**
1/8-1/4 **NEW YORK, NY 10034**
0.233 mi.
1230 ft. **Site 1 of 20 in cluster AH**

Relative:
Lower

Actual:
11 ft.

NY MANIFEST:

Name:	CON EDISON
Address:	320 W 215TH ST
City,State,Zip:	NEW YORK, NY 10034
Country:	USA
EPA ID:	NYP004810723
Facility Status:	Not reported
Location Address 1:	W 215TH ST & E 9TH AVE
Code:	BP
Location Address 2:	SB 24269
Total Tanks:	Not reported
Location City:	NEW YORK
Location State:	NY
Location Zip:	Not reported
Location Zip 4:	Not reported

CON EDISON (Continued) **S119076679**

NY MANIFEST:

EPAID:	NYP004810723
Mailing Name:	CON EDISON
Mailing Contact:	DENNIS HUACON
Mailing Address 1:	4 IRVING PL 15TH FL
Mailing Address 2:	Not reported
Mailing City:	NEW YORK
Mailing State:	NY
Mailing Zip:	10003
Mailing Zip 4:	Not reported
Mailing Country:	USA
Mailing Phone:	2124603770

NY MANIFEST:

Document ID:	Not reported
Manifest Status:	Not reported
seq:	Not reported
Year:	Not reported
Trans1 State ID:	NJ0000027193
Trans2 State ID:	Not reported
Generator Ship Date:	07/21/2015
Trans1 Recv Date:	07/21/2015
Trans2 Recv Date:	Not reported
TSD Site Recv Date:	07/23/2015
Part A Recv Date:	Not reported
Part B Recv Date:	Not reported
Generator EPA ID:	NYP004810723
Trans1 EPA ID:	Not reported
Trans2 EPA ID:	Not reported
TSDF ID 1:	NJD002200046
TSDF ID 2:	Not reported
Manifest Tracking Number:	014466922JJK
Import Indicator:	N
Export Indicator:	N
Discr Quantity Indicator:	N
Discr Type Indicator:	N
Discr Residue Indicator:	N
Discr Partial Reject Indicator:	N
Discr Full Reject Indicator:	N
Manifest Ref Number:	Not reported
Alt Facility RCRA ID:	Not reported
Alt Facility Sign Date:	Not reported
MGMT Method Type Code:	H110
Waste Code:	Not reported
Waste Code:	Not reported
Waste Code:	Not reported
Waste Code:	Not reported
Waste Code:	Not reported
Waste Code:	Not reported
Quantity:	500
Units:	P - Pounds
Number of Containers:	1
Container Type:	TT - Cargo tank, tank trucks
Handling Method:	T Chemical, physical, or biological treatment.
Specific Gravity:	1
Waste Code:	D008

CON EDISON (Continued) **S119076679**

Waste Code 1_2:	Not reported
Waste Code 1_3:	Not reported
Waste Code 1_4:	Not reported
Waste Code 1_5:	Not reported
Waste Code 1_6:	Not reported

AH438 **CON EDISON** **NJ MANIFEST** **S120674249**
SE **320 W 215TH ST** **N/A**
1/8-1/4 **NEW YORK, NY 10034**
0.233 mi.
1230 ft. **Site 2 of 20 in cluster AH**

Relative:
Lower

Actual:
11 ft.

NJ MANIFEST:

EPA Id:	NYP004810723
Mail Address:	IRVING PL 15TH FL NE
Mail City/State/Zip:	NEW YORK, NY 10003
Facility Phone:	Not reported
Emergency Phone:	Not reported
Contact:	THOMAS TEELING
Comments:	Not reported
SIC Code:	Not reported
County:	NY061
Municipal:	Not reported
Previous EPA Id:	Not reported
Gen Flag:	Not reported
Trans Flag:	Not reported
TSDF Flag:	Not reported
Name Change:	Not reported
Date Change:	Not reported

Manifest:

Manifest Number:	014466922JJK
EPA ID:	NYP004810723
Date Shipped:	7/21/2015
TSDF EPA ID:	NJD002200046
Transporter EPA ID:	NJ0000027193
Transporter 2 EPA ID:	Not reported
Transporter 3 EPA ID:	Not reported
Transporter 4 EPA ID:	Not reported
Transporter 5 EPA ID:	Not reported
Transporter 6 EPA ID:	Not reported
Transporter 7 EPA ID:	Not reported
Transporter 8 EPA ID:	Not reported
Transporter 9 EPA ID:	Not reported
Transporter 10 EPA ID:	Not reported
Date Trans1 Transported Waste:	Not reported
Date Trans2 Transported Waste:	Not reported
Date Trans3 Transported Waste:	Not reported
Date Trans4 Transported Waste:	Not reported
Date Trans5 Transported Waste:	Not reported
Date Trans6 Transported Waste:	Not reported
Date Trans7 Transported Waste:	Not reported
Date Trans8 Transported Waste:	Not reported
Date Trans9 Transported Waste:	Not reported
Date Trans10 Transported Waste:	Not reported
Date TSDF Received Waste:	Not reported
TSDF EPA Facility Name:	Not reported

CON EDISON (Continued) **S120674249**

QTY Units:	Not reported
Transporter SEQ ID:	Not reported
Transporter-1 Date:	Not reported
Waste SEQ ID:	Not reported
Waste Type Code 2:	Not reported
Waste Type Code 3:	Not reported
Waste Type Code 4:	Not reported
Waste Type Code 5:	Not reported
Waste Type Code 6:	Not reported
Date Accepted:	Not reported
Manifest Discrepancy Type:	Not reported
Data Entry Number:	Not reported
Was Load Rejected:	NEW YORK, NY 10003
Reason Load Was Rejected:	Not reported

AH439 **CON EDISON** **RCRA NonGen / NLR** **1019905577**
SE **320 W 215TH ST** **NYP004811234**
1/8-1/4 **NEW YORK, NY 10034**
0.233 mi.
1230 ft. **Site 3 of 20 in cluster AH**

Relative:
Lower

Actual:
11 ft.

RCRA-LQG:

Date Form Received by Agency:	2015-07-22 00:00:00.0
Handler Name:	CON EDISON
Handler Address:	320 W 215TH ST
Handler City,State,Zip:	NEW YORK, NY 10034
EPA ID:	NYP004811234
Contact Name:	THOMAS TEELING
Contact Address:	Not reported
Contact City,State,Zip:	Not reported
Contact Telephone:	212-460-3770
Contact Fax:	Not reported
Contact Email:	Not reported
Contact Title:	Not reported
EPA Region:	02
Land Type:	Private
Federal Waste Generator Description:	Not a generator, verified
Non-Notifier:	Not reported
Biennial Report Cycle:	Not reported
Accessibility:	Not reported
Active Site Indicator:	Not reported
State District Owner:	NY
State District:	NYSDEC R2
Mailing Address:	IRVING PL 15TH FL NE
Mailing City,State,Zip:	NEW YORK, NY 10003
Owner Name:	Not reported
Owner Type:	Not reported
Operator Name:	Not reported
Operator Type:	Not reported
Short-Term Generator Activity:	No
Importer Activity:	No
Mixed Waste Generator:	No
Transporter Activity:	No
Transfer Facility Activity:	No
Recycler Activity with Storage:	No
Small Quantity On-Site Burner Exemption:	No

CON EDISON (Continued) **1019905577**

Smelting Melting and Refining Furnace Exemption:	No
Underground Injection Control:	No
Off-Site Waste Receipt:	No
Universal Waste Indicator:	No
Universal Waste Destination Facility:	No
Federal Universal Waste:	No
Active Site Fed-Reg Treatment Storage and Disposal Facility:	Not reported
Active Site Converter Treatment storage and Disposal Facility:	Not reported
Active Site State-Reg Treatment Storage and Disposal Facility:	Not reported
Active Site State-Reg Handler:	---
Federal Facility Indicator:	Not reported
Hazardous Secondary Material Indicator:	NN
Sub-Part K Indicator:	Not reported
Commercial TSD Indicator:	No
Treatment Storage and Disposal Type:	Not reported
2018 GPRA Permit Baseline:	Not on the Baseline
2018 GPRA Renewals Baseline:	Not on the Baseline
Permit Renewals Workload Universe:	Not reported
Permit Workload Universe:	Not reported
Permit Progress Universe:	Not reported
Post-Closure Workload Universe:	Not reported
Closure Workload Universe:	Not reported
202 GPRA Corrective Action Baseline:	No
Corrective Action Workload Universe:	No
Subject to Corrective Action Universe:	No
Non-TSDFs Where RCRA CA has Been Imposed Universe:	No
TSDFs Potentially Subject to CA Under 3004 (u)/(v) Universe:	No
TSDFs Only Subject to CA under Discretionary Auth Universe:	No
Corrective Action Priority Ranking:	No NCAPS ranking
Environmental Control Indicator:	No
Institutional Control Indicator:	No
Human Exposure Controls Indicator:	N/A
Groundwater Controls Indicator:	N/A
Operating TSDF Universe:	Not reported
Full Enforcement Universe:	Not reported
Significant Non-Complier Universe:	No
Unaddressed Significant Non-Complier Universe:	No
Addressed Significant Non-Complier Universe:	No
Significant Non-Complier With a Compliance Schedule Universe:	No
Financial Assurance Required:	Not reported
Handler Date of Last Change:	2016-09-09 15:28:59.0
Recognized Trader-Importer:	No
Recognized Trader-Exporter:	No
Importer of Spent Lead Acid Batteries:	No
Exporter of Spent Lead Acid Batteries:	No
Recycler Activity Without Storage:	Not reported
Manifest Broker:	Not reported
Sub-Part P Indicator:	Not reported

Historic Generators:

Receive Date:	2015-07-22 00:00:00.0
Handler Name:	CON EDISON
Federal Waste Generator Description:	Small Quantity Generator
State District Owner:	NY
Large Quantity Handler of Universal Waste:	No
Recognized Trader Importer:	No
Recognized Trader Exporter:	No
Spent Lead Acid Battery Importer:	No

CON EDISON (Continued) **1019905577**

Spent Lead Acid Battery Exporter:	No
Current Record:	No
Non Storage Recycler Activity:	Not reported
Electronic Manifest Broker:	Not reported
Receive Date:	2015-07-22 00:00:00.0
Handler Name:	CON EDISON
Federal Waste Generator Description:	Not a generator, verified
State District Owner:	NY
Large Quantity Handler of Universal Waste:	No
Recognized Trader Importer:	No
Recognized Trader Exporter:	No
Spent Lead Acid Battery Importer:	No
Spent Lead Acid Battery Exporter:	No
Current Record:	Yes
Non Storage Recycler Activity:	Not reported
Electronic Manifest Broker:	Not reported

AH440 **CON EDISON** **RCRA NonGen / NLR** **1019905529**
SE **320 W 215TH ST** **NYP004810723**
1/8-1/4 **NEW YORK, NY 10034**
0.233 mi.
1230 ft. **Site 4 of 20 in cluster AH**

Relative:
Lower

Actual:
11 ft.

RCRA-LQG:

Date Form Received by Agency:	2015-07-22 00:00:00.0
Handler Name:	CON EDISON
Handler Address:	320 W 215TH ST
Handler City,State,Zip:	NEW YORK, NY 10034
EPA ID:	NYP004810723
Contact Name:	THOMAS TEELING
Contact Address:	Not reported
Contact City,State,Zip:	Not reported
Contact Telephone:	212-460-3770
Contact Fax:	Not reported
Contact Email:	Not reported
Contact Title:	Not reported
EPA Region:	02
Land Type:	Private
Federal Waste Generator Description:	Not a generator, verified
Non-Notifier:	Not reported
Biennial Report Cycle:	Not reported
Accessibility:	Not reported
Active Site Indicator:	Not reported
State District Owner:	NY
State District:	NYSDEC R2
Mailing Address:	IRVING PL 15TH FL NE
Mailing City,State,Zip:	NEW YORK, NY 10003
Owner Name:	Not reported
Owner Type:	Not reported
Operator Name:	Not reported
Operator Type:	Not reported
Short-Term Generator Activity:	No
Importer Activity:	No
Mixed Waste Generator:	No
Transporter Activity:	No
Transfer Facility Activity:	No

CON EDISON (Continued) **1019905529**

Recycler Activity with Storage:	No
Small Quantity On-Site Burner Exemption:	No
Smelting Melting and Refining Furnace Exemption:	No
Underground Injection Control:	No
Off-Site Waste Receipt:	No
Universal Waste Indicator:	No
Universal Waste Destination Facility:	No
Federal Universal Waste:	No
Active Site Fed-Reg Treatment Storage and Disposal Facility:	Not reported
Active Site Converter Treatment storage and Disposal Facility:	Not reported
Active Site State-Reg Treatment Storage and Disposal Facility:	Not reported
Active Site State-Reg Handler:	---
Federal Facility Indicator:	Not reported
Hazardous Secondary Material Indicator:	NN
Sub-Part K Indicator:	Not reported
Commercial TSD Indicator:	No
Treatment Storage and Disposal Type:	Not reported
2018 GPRA Permit Baseline:	Not on the Baseline
2018 GPRA Renewals Baseline:	Not on the Baseline
Permit Renewals Workload Universe:	Not reported
Permit Workload Universe:	Not reported
Permit Progress Universe:	Not reported
Post-Closure Workload Universe:	Not reported
Closure Workload Universe:	Not reported
202 GPRA Corrective Action Baseline:	No
Corrective Action Workload Universe:	No
Subject to Corrective Action Universe:	No
Non-TSDFs Where RCRA CA has Been Imposed Universe:	No
TSDFs Potentially Subject to CA Under 3004 (u)/(v) Universe:	No
TSDFs Only Subject to CA under Discretionary Auth Universe:	No
Corrective Action Priority Ranking:	No NCAPS ranking
Environmental Control Indicator:	No
Institutional Control Indicator:	No
Human Exposure Controls Indicator:	N/A
Groundwater Controls Indicator:	N/A
Operating TSDF Universe:	Not reported
Full Enforcement Universe:	Not reported
Significant Non-Complier Universe:	No
Unaddressed Significant Non-Complier Universe:	No
Addressed Significant Non-Complier Universe:	No
Significant Non-Complier With a Compliance Schedule Universe:	No
Financial Assurance Required:	Not reported
Handler Date of Last Change:	2016-09-09 15:28:59.0
Recognized Trader-Importer:	No
Recognized Trader-Exporter:	No
Importer of Spent Lead Acid Batteries:	No
Exporter of Spent Lead Acid Batteries:	No
Recycler Activity Without Storage:	Not reported
Manifest Broker:	Not reported
Sub-Part P Indicator:	Not reported

Historic Generators:

Receive Date:	2015-07-22 00:00:00.0
Handler Name:	CON EDISON
Federal Waste Generator Description:	Small Quantity Generator
State District Owner:	NY
Large Quantity Handler of Universal Waste:	No
Recognized Trader Importer:	No

CON EDISON (Continued) **1019905529**

Recognized Trader Exporter:	No
Spent Lead Acid Battery Importer:	No
Spent Lead Acid Battery Exporter:	No
Current Record:	No
Non Storage Recycler Activity:	Not reported
Electronic Manifest Broker:	Not reported

Receive Date:	2015-07-22 00:00:00.0
Handler Name:	CON EDISON
Federal Waste Generator Description:	Not a generator, verified
State District Owner:	NY
Large Quantity Handler of Universal Waste:	No
Recognized Trader Importer:	No
Recognized Trader Exporter:	No
Spent Lead Acid Battery Importer:	No
Spent Lead Acid Battery Exporter:	No
Current Record:	Yes
Non Storage Recycler Activity:	Not reported
Electronic Manifest Broker:	Not reported

AH441 **CON EDISON** **NY MANIFEST** **S119076698**
SE **320 W 215TH ST** **N/A**
1/8-1/4 **NEW YORK, NY 10034**
0.233 mi.
1230 ft. **Site 5 of 20 in cluster AH**

Relative:
Lower

Actual:
11 ft.

NY MANIFEST:

Name:	CON EDISON
Address:	320 W 215TH ST
City,State,Zip:	NEW YORK, NY 10034
Country:	USA
EPA ID:	NYP004811234
Facility Status:	Not reported
Location Address 1:	W 215TH ST & 9TH AVE
Code:	BP
Location Address 2:	SB 24270
Total Tanks:	Not reported
Location City:	NEW YORK
Location State:	NY
Location Zip:	Not reported
Location Zip 4:	Not reported

NY MANIFEST:

EPAID:	NYP004811234
Mailing Name:	CON EDISON
Mailing Contact:	DENNIS HUACON
Mailing Address 1:	4 IRVING PL 15TH FL
Mailing Address 2:	Not reported
Mailing City:	NEW YORK
Mailing State:	NY
Mailing Zip:	10003
Mailing Zip 4:	Not reported
Mailing Country:	USA
Mailing Phone:	2124603770

NY MANIFEST:

Document ID:	Not reported

CON EDISON (Continued) **S119076698**

Manifest Status:	Not reported
seq:	Not reported
Year:	Not reported
Trans1 State ID:	NJ0000027193
Trans2 State ID:	Not reported
Generator Ship Date:	07/22/2015
Trans1 Recv Date:	07/22/2015
Trans2 Recv Date:	Not reported
TSD Site Recv Date:	07/24/2015
Part A Recv Date:	Not reported
Part B Recv Date:	Not reported
Generator EPA ID:	NYP004811234
Trans1 EPA ID:	Not reported
Trans2 EPA ID:	Not reported
TSDF ID 1:	NJD002200046
TSDF ID 2:	Not reported
Manifest Tracking Number:	014467828JJK
Import Indicator:	N
Export Indicator:	N
Discr Quantity Indicator:	N
Discr Type Indicator:	N
Discr Residue Indicator:	N
Discr Partial Reject Indicator:	N
Discr Full Reject Indicator:	N
Manifest Ref Number:	Not reported
Alt Facility RCRA ID:	Not reported
Alt Facility Sign Date:	Not reported
MGMT Method Type Code:	H110
Waste Code:	Not reported
Waste Code:	Not reported
Waste Code:	Not reported
Waste Code:	Not reported
Waste Code:	Not reported
Waste Code:	Not reported
Quantity:	500
Units:	P - Pounds
Number of Containers:	1
Container Type:	TT - Cargo tank, tank trucks
Handling Method:	T Chemical, physical, or biological treatment.
Specific Gravity:	1
Waste Code:	D008
Waste Code 1_2:	Not reported
Waste Code 1_3:	Not reported
Waste Code 1_4:	Not reported
Waste Code 1_5:	Not reported
Waste Code 1_6:	Not reported

AH442 **CON EDISON** **NJ MANIFEST** **S120674297**
SE **320 W 215TH ST** **N/A**
1/8-1/4 **NEW YORK, NY 10034**
0.233 mi.
1230 ft. **Site 6 of 20 in cluster AH**

Relative:
Lower

Actual:
11 ft.

NJ MANIFEST:

EPA Id:	NYP004811234
Mail Address:	IRVING PL 15TH FL NE
Mail City/State/Zip:	NEW YORK, NY 10003
Facility Phone:	Not reported
Emergency Phone:	Not reported
Contact:	THOMAS TEELING
Comments:	Not reported
SIC Code:	Not reported
County:	NY061
Municipal:	Not reported
Previous EPA Id:	Not reported
Gen Flag:	Not reported
Trans Flag:	Not reported
TSDF Flag:	Not reported
Name Change:	Not reported
Date Change:	Not reported

Manifest:

Manifest Number:	014467828JJK
EPA ID:	NYP004811234
Date Shipped:	7/22/2015
TSDF EPA ID:	NJD002200046
Transporter EPA ID:	NJ0000027193
Transporter 2 EPA ID:	Not reported
Transporter 3 EPA ID:	Not reported
Transporter 4 EPA ID:	Not reported
Transporter 5 EPA ID:	Not reported
Transporter 6 EPA ID:	Not reported
Transporter 7 EPA ID:	Not reported
Transporter 8 EPA ID:	Not reported
Transporter 9 EPA ID:	Not reported
Transporter 10 EPA ID:	Not reported
Date Trans1 Transported Waste:	Not reported
Date Trans2 Transported Waste:	Not reported
Date Trans3 Transported Waste:	Not reported
Date Trans4 Transported Waste:	Not reported
Date Trans5 Transported Waste:	Not reported
Date Trans6 Transported Waste:	Not reported
Date Trans7 Transported Waste:	Not reported
Date Trans8 Transported Waste:	Not reported
Date Trans9 Transported Waste:	Not reported
Date Trans10 Transported Waste:	Not reported
Date TSDF Received Waste:	Not reported
TSDF EPA Facility Name:	Not reported
QTY Units:	Not reported
Transporter SEQ ID:	Not reported
Transporter-1 Date:	Not reported
Waste SEQ ID:	Not reported
Waste Type Code 2:	Not reported
Waste Type Code 3:	Not reported
Waste Type Code 4:	Not reported
Waste Type Code 5:	Not reported
Waste Type Code 6:	Not reported

CON EDISON (Continued) **S120674297**

Date Accepted:	Not reported
Manifest Discrepancy Type:	Not reported
Data Entry Number:	Not reported
Was Load Rejected:	NEW YORK, NY 10003
Reason Load Was Rejected:	Not reported

AH443 **NYC DEP** **NY MANIFEST** **1009235674**
SE **310 W 215 ST** **N/A**
1/8-1/4 **NEW YORK, NY 10027**
0.233 mi.
1232 ft. **Site 7 of 20 in cluster AH**

Relative:
Lower

Actual:
11 ft.

NY MANIFEST:

Name:	NYC DEP
Address:	310 W 215 ST
City,State,Zip:	NEW YORK, NY 10027
Country:	USA
EPA ID:	NYP003661485
Facility Status:	Not reported
Location Address 1:	310 W 215 ST
Code:	BP
Location Address 2:	Not reported
Total Tanks:	Not reported
Location City:	NEW YORK
Location State:	NY
Location Zip:	10027
Location Zip 4:	Not reported

NY MANIFEST:

EPAID:	NYP003661485
Mailing Name:	NYC DEP
Mailing Contact:	CHRIS HAAS
Mailing Address 1:	96 05 HORACE HARDING EXPY
Mailing Address 2:	Not reported
Mailing City:	CORONA
Mailing State:	NY
Mailing Zip:	11368
Mailing Zip 4:	Not reported
Mailing Country:	USA
Mailing Phone:	7185956291

NY MANIFEST:

Document ID:	NYG3540006
Manifest Status:	Not reported
seq:	01
Year:	2002
Trans1 State ID:	45348PANY
Trans2 State ID:	Not reported
Generator Ship Date:	11/22/2002
Trans1 Recv Date:	11/22/2002
Trans2 Recv Date:	Not reported
TSD Site Recv Date:	11/29/2002
Part A Recv Date:	Not reported
Part B Recv Date:	Not reported
Generator EPA ID:	NYP003661485
Trans1 EPA ID:	NYD049178296

NYC DEP (Continued) **1009235674**

Trans2 EPA ID:	Not reported
TSDF ID 1:	NYD049178296
TSDF ID 2:	Not reported
Manifest Tracking Number:	Not reported
Import Indicator:	Not reported
Export Indicator:	Not reported
Discr Quantity Indicator:	Not reported
Discr Type Indicator:	Not reported
Discr Residue Indicator:	Not reported
Discr Partial Reject Indicator:	Not reported
Discr Full Reject Indicator:	Not reported
Manifest Ref Number:	Not reported
Alt Facility RCRA ID:	Not reported
Alt Facility Sign Date:	Not reported
MGMT Method Type Code:	Not reported
Waste Code:	D001 - NON-LISTED IGNITABLE WASTES
Waste Code:	Not reported
Waste Code:	Not reported
Waste Code:	Not reported
Waste Code:	Not reported
Waste Code:	Not reported
Quantity:	00200
Units:	P - Pounds
Number of Containers:	001
Container Type:	DM - Metal drums, barrels
Handling Method:	B Incineration, heat recovery, burning.
Specific Gravity:	01.00

AH444 **CON ED** **NY MANIFEST** **S119076654**
SE **300 W 215TH ST** **N/A**
1/8-1/4 **NEW YORK, NY 10034**
0.234 mi.
1237 ft. **Site 8 of 20 in cluster AH**

Relative:
Lower

Actual:
11 ft.

NY MANIFEST:

Name:	CON ED
Address:	300 W 215TH ST
City,State,Zip:	NEW YORK, NY 10034
Country:	USA
EPA ID:	NYP004809962
Facility Status:	Not reported
Location Address 1:	W 215 ST AND E 9 AVE
Code:	BP
Location Address 2:	SB 24267
Total Tanks:	Not reported
Location City:	NEW YORK
Location State:	NY
Location Zip:	10034
Location Zip 4:	Not reported

NY MANIFEST:

EPAID:	NYP004809962
Mailing Name:	CON ED
Mailing Contact:	TOM TEELING
Mailing Address 1:	4 IRVING PLACE - 15TH FLOOR
Mailing Address 2:	Not reported
Mailing City:	NEW YORK

CON ED (Continued) **S119076654**

Mailing State:	NY
Mailing Zip:	10003
Mailing Zip 4:	Not reported
Mailing Country:	USA
Mailing Phone:	2124603770

NY MANIFEST:

Document ID:	Not reported
Manifest Status:	Not reported
seq:	Not reported
Year:	Not reported
Trans1 State ID:	NJ0000027193
Trans2 State ID:	Not reported
Generator Ship Date:	07/20/2015
Trans1 Recv Date:	07/20/2015
Trans2 Recv Date:	Not reported
TSD Site Recv Date:	07/23/2015
Part A Recv Date:	Not reported
Part B Recv Date:	Not reported
Generator EPA ID:	NYP004809962
Trans1 EPA ID:	Not reported
Trans2 EPA ID:	Not reported
TSDF ID 1:	NJD002200046
TSDF ID 2:	Not reported
Manifest Tracking Number:	014466919JJK
Import Indicator:	N
Export Indicator:	N
Discr Quantity Indicator:	N
Discr Type Indicator:	N
Discr Residue Indicator:	N
Discr Partial Reject Indicator:	N
Discr Full Reject Indicator:	N
Manifest Ref Number:	Not reported
Alt Facility RCRA ID:	Not reported
Alt Facility Sign Date:	Not reported
MGMT Method Type Code:	H110
Waste Code:	Not reported
Waste Code:	Not reported
Waste Code:	Not reported
Waste Code:	Not reported
Waste Code:	Not reported
Waste Code:	Not reported
Quantity:	500
Units:	P - Pounds
Number of Containers:	1
Container Type:	TT - Cargo tank, tank trucks
Handling Method:	T Chemical, physical, or biological treatment.
Specific Gravity:	1
Waste Code:	D008
Waste Code 1_2:	Not reported
Waste Code 1_3:	Not reported
Waste Code 1_4:	Not reported
Waste Code 1_5:	Not reported
Waste Code 1_6:	Not reported

AH445 SE 1/8-1/4 0.234 mi. 1237 ft. | **CON EDISON**
300 W 215TH ST
NEW YORK, NY 10034

Site 9 of 20 in cluster AH

RCRA NonGen / NLR | **1019905464**
NYP004809962

Relative: Lower

Actual: 11 ft.

RCRA-LQG:

Date Form Received by Agency:	2015-07-21 00:00:00.0
Handler Name:	CON EDISON
Handler Address:	300 W 215TH ST
Handler City,State,Zip:	NEW YORK, NY 10034
EPA ID:	NYP004809962
Contact Name:	THOMAS TEELING
Contact Address:	Not reported
Contact City,State,Zip:	Not reported
Contact Telephone:	212-460-3770
Contact Fax:	Not reported
Contact Email:	Not reported
Contact Title:	Not reported
EPA Region:	02
Land Type:	Private
Federal Waste Generator Description:	Not a generator, verified
Non-Notifier:	Not reported
Biennial Report Cycle:	Not reported
Accessibility:	Not reported
Active Site Indicator:	Not reported
State District Owner:	NY
State District:	NYSDEC R2
Mailing Address:	IRVING PL 15TH FL NE
Mailing City,State,Zip:	NEW YORK, NY 10003
Owner Name:	Not reported
Owner Type:	Not reported
Operator Name:	Not reported
Operator Type:	Not reported
Short-Term Generator Activity:	No
Importer Activity:	No
Mixed Waste Generator:	No
Transporter Activity:	No
Transfer Facility Activity:	No
Recycler Activity with Storage:	No
Small Quantity On-Site Burner Exemption:	No
Smelting Melting and Refining Furnace Exemption:	No
Underground Injection Control:	No
Off-Site Waste Receipt:	No
Universal Waste Indicator:	No
Universal Waste Destination Facility:	No
Federal Universal Waste:	No
Active Site Fed-Reg Treatment Storage and Disposal Facility:	Not reported
Active Site Converter Treatment storage and Disposal Facility:	Not reported
Active Site State-Reg Treatment Storage and Disposal Facility:	Not reported
Active Site State-Reg Handler:	---
Federal Facility Indicator:	Not reported
Hazardous Secondary Material Indicator:	NN
Sub-Part K Indicator:	Not reported
Commercial TSD Indicator:	No
Treatment Storage and Disposal Type:	Not reported
2018 GPRA Permit Baseline:	Not on the Baseline
2018 GPRA Renewals Baseline:	Not on the Baseline
Permit Renewals Workload Universe:	Not reported

CON EDISON (Continued) **1019905464**

Permit Workload Universe:	Not reported
Permit Progress Universe:	Not reported
Post-Closure Workload Universe:	Not reported
Closure Workload Universe:	Not reported
202 GPRA Corrective Action Baseline:	No
Corrective Action Workload Universe:	No
Subject to Corrective Action Universe:	No
Non-TSDFs Where RCRA CA has Been Imposed Universe:	No
TSDFs Potentially Subject to CA Under 3004 (u)/(v) Universe:	No
TSDFs Only Subject to CA under Discretionary Auth Universe:	No
Corrective Action Priority Ranking:	No NCAPS ranking
Environmental Control Indicator:	No
Institutional Control Indicator:	No
Human Exposure Controls Indicator:	N/A
Groundwater Controls Indicator:	N/A
Operating TSDF Universe:	Not reported
Full Enforcement Universe:	Not reported
Significant Non-Complier Universe:	No
Unaddressed Significant Non-Complier Universe:	No
Addressed Significant Non-Complier Universe:	No
Significant Non-Complier With a Compliance Schedule Universe:	No
Financial Assurance Required:	Not reported
Handler Date of Last Change:	2016-09-09 15:28:59.0
Recognized Trader-Importer:	No
Recognized Trader-Exporter:	No
Importer of Spent Lead Acid Batteries:	No
Exporter of Spent Lead Acid Batteries:	No
Recycler Activity Without Storage:	Not reported
Manifest Broker:	Not reported
Sub-Part P Indicator:	Not reported

Historic Generators:

Receive Date:	2015-07-21 00:00:00.0
Handler Name:	CON EDISON
Federal Waste Generator Description:	Small Quantity Generator
State District Owner:	NY
Large Quantity Handler of Universal Waste:	No
Recognized Trader Importer:	No
Recognized Trader Exporter:	No
Spent Lead Acid Battery Importer:	No
Spent Lead Acid Battery Exporter:	No
Current Record:	No
Non Storage Recycler Activity:	Not reported
Electronic Manifest Broker:	Not reported

Receive Date:	2015-07-21 00:00:00.0
Handler Name:	CON EDISON
Federal Waste Generator Description:	Not a generator, verified
State District Owner:	NY
Large Quantity Handler of Universal Waste:	No
Recognized Trader Importer:	No
Recognized Trader Exporter:	No
Spent Lead Acid Battery Importer:	No
Spent Lead Acid Battery Exporter:	No
Current Record:	Yes
Non Storage Recycler Activity:	Not reported
Electronic Manifest Broker:	Not reported

AH446 **CON EDISON** **NJ MANIFEST** **S120674182**
SE **300 W 215TH ST** **N/A**
1/8-1/4 **NEW YORK, NY 10034**
0.234 mi.
1237 ft. **Site 10 of 20 in cluster AH**

Relative:
Lower

Actual:
11 ft.

NJ MANIFEST:

EPA Id:	NYP004809962
Mail Address:	IRVING PL 15TH FL NE
Mail City/State/Zip:	NEW YORK, NY 10003
Facility Phone:	Not reported
Emergency Phone:	Not reported
Contact:	THOMAS TEELING
Comments:	Not reported
SIC Code:	Not reported
County:	NY061
Municipal:	Not reported
Previous EPA Id:	Not reported
Gen Flag:	Not reported
Trans Flag:	Not reported
TSDF Flag:	Not reported
Name Change:	Not reported
Date Change:	Not reported

Manifest:

Manifest Number:	014466919JJK
EPA ID:	NYP004809962
Date Shipped:	7/20/2015
TSDF EPA ID:	NJD002200046
Transporter EPA ID:	NJ0000027193
Transporter 2 EPA ID:	Not reported
Transporter 3 EPA ID:	Not reported
Transporter 4 EPA ID:	Not reported
Transporter 5 EPA ID:	Not reported
Transporter 6 EPA ID:	Not reported
Transporter 7 EPA ID:	Not reported
Transporter 8 EPA ID:	Not reported
Transporter 9 EPA ID:	Not reported
Transporter 10 EPA ID:	Not reported
Date Trans1 Transported Waste:	Not reported
Date Trans2 Transported Waste:	Not reported
Date Trans3 Transported Waste:	Not reported
Date Trans4 Transported Waste:	Not reported
Date Trans5 Transported Waste:	Not reported
Date Trans6 Transported Waste:	Not reported
Date Trans7 Transported Waste:	Not reported
Date Trans8 Transported Waste:	Not reported
Date Trans9 Transported Waste:	Not reported
Date Trans10 Transported Waste:	Not reported
Date TSDF Received Waste:	Not reported
TSDF EPA Facility Name:	Not reported
QTY Units:	Not reported
Transporter SEQ ID:	Not reported
Transporter-1 Date:	Not reported
Waste SEQ ID:	Not reported
Waste Type Code 2:	Not reported
Waste Type Code 3:	Not reported
Waste Type Code 4:	Not reported
Waste Type Code 5:	Not reported
Waste Type Code 6:	Not reported

CON EDISON (Continued) **S120674182**

Date Accepted:	Not reported
Manifest Discrepancy Type:	Not reported
Data Entry Number:	Not reported
Was Load Rejected:	NEW YORK, NY 10003
Reason Load Was Rejected:	Not reported

AH447 **CON EDISON** **RCRA NonGen / NLR** **1019905460**
SE **180 W 215TH ST** **FINDS** **NYP004809913**
1/8-1/4 **NEW YORK, NY 10034** **ECHO**
0.234 mi.
1237 ft. **Site 11 of 20 in cluster AH**

Relative:
Lower

Actual:
11 ft.

RCRA-LQG:

Date Form Received by Agency:	2015-07-21 00:00:00.0
Handler Name:	CON EDISON
Handler Address:	180 W 215TH ST
Handler City,State,Zip:	NEW YORK, NY 10034
EPA ID:	NYP004809913
Contact Name:	THOMAS TEELING
Contact Address:	Not reported
Contact City,State,Zip:	Not reported
Contact Telephone:	212-460-3770
Contact Fax:	Not reported
Contact Email:	Not reported
Contact Title:	Not reported
EPA Region:	02
Land Type:	Private
Federal Waste Generator Description:	Not a generator, verified
Non-Notifier:	Not reported
Biennial Report Cycle:	Not reported
Accessibility:	Not reported
Active Site Indicator:	Not reported
State District Owner:	NY
State District:	NYSDEC R2
Mailing Address:	IRVING PL 15TH FL NE
Mailing City,State,Zip:	NEW YORK, NY 10003
Owner Name:	Not reported
Owner Type:	Not reported
Operator Name:	Not reported
Operator Type:	Not reported
Short-Term Generator Activity:	No
Importer Activity:	No
Mixed Waste Generator:	No
Transporter Activity:	No
Transfer Facility Activity:	No
Recycler Activity with Storage:	No
Small Quantity On-Site Burner Exemption:	No
Smelting Melting and Refining Furnace Exemption:	No
Underground Injection Control:	No
Off-Site Waste Receipt:	No
Universal Waste Indicator:	No
Universal Waste Destination Facility:	No
Federal Universal Waste:	No
Active Site Fed-Reg Treatment Storage and Disposal Facility:	Not reported
Active Site Converter Treatment storage and Disposal Facility:	Not reported
Active Site State-Reg Treatment Storage and Disposal Facility:	Not reported

CON EDISON (Continued) **1019905460**

Active Site State-Reg Handler:	---
Federal Facility Indicator:	Not reported
Hazardous Secondary Material Indicator:	NN
Sub-Part K Indicator:	Not reported
Commercial TSD Indicator:	No
Treatment Storage and Disposal Type:	Not reported
2018 GPRA Permit Baseline:	Not on the Baseline
2018 GPRA Renewals Baseline:	Not on the Baseline
Permit Renewals Workload Universe:	Not reported
Permit Workload Universe:	Not reported
Permit Progress Universe:	Not reported
Post-Closure Workload Universe:	Not reported
Closure Workload Universe:	Not reported
202 GPRA Corrective Action Baseline:	No
Corrective Action Workload Universe:	No
Subject to Corrective Action Universe:	No
Non-TSDFs Where RCRA CA has Been Imposed Universe:	No
TSDFs Potentially Subject to CA Under 3004 (u)/(v) Universe:	No
TSDFs Only Subject to CA under Discretionary Auth Universe:	No
Corrective Action Priority Ranking:	No NCAPS ranking
Environmental Control Indicator:	No
Institutional Control Indicator:	No
Human Exposure Controls Indicator:	N/A
Groundwater Controls Indicator:	N/A
Operating TSDF Universe:	Not reported
Full Enforcement Universe:	Not reported
Significant Non-Complier Universe:	No
Unaddressed Significant Non-Complier Universe:	No
Addressed Significant Non-Complier Universe:	No
Significant Non-Complier With a Compliance Schedule Universe:	No
Financial Assurance Required:	Not reported
Handler Date of Last Change:	2016-09-09 15:28:59.0
Recognized Trader-Importer:	No
Recognized Trader-Exporter:	No
Importer of Spent Lead Acid Batteries:	No
Exporter of Spent Lead Acid Batteries:	No
Recycler Activity Without Storage:	Not reported
Manifest Broker:	Not reported
Sub-Part P Indicator:	Not reported

Historic Generators:

Receive Date:	2015-07-21 00:00:00.0
Handler Name:	CON EDISON
Federal Waste Generator Description:	Small Quantity Generator
State District Owner:	NY
Large Quantity Handler of Universal Waste:	No
Recognized Trader Importer:	No
Recognized Trader Exporter:	No
Spent Lead Acid Battery Importer:	No
Spent Lead Acid Battery Exporter:	No
Current Record:	No
Non Storage Recycler Activity:	Not reported
Electronic Manifest Broker:	Not reported

Receive Date:	2015-07-21 00:00:00.0
Handler Name:	CON EDISON
Federal Waste Generator Description:	Not a generator, verified
State District Owner:	NY

CON EDISON (Continued) **1019905460**

Large Quantity Handler of Universal Waste:	No
Recognized Trader Importer:	No
Recognized Trader Exporter:	No
Spent Lead Acid Battery Importer:	No
Spent Lead Acid Battery Exporter:	No
Current Record:	Yes
Non Storage Recycler Activity:	Not reported
Electronic Manifest Broker:	Not reported

FINDS:
Registry ID: 110069679333

Click Here:

Environmental Interest/Information System:
RCRAInfo is a national information system that supports the Resource Conservation and Recovery Act (RCRA) program through the tracking of events and activities related to facilities that generate, transport, and treat, store, or dispose of hazardous waste. RCRAInfo allows RCRA program staff to track the notification, permit, compliance, and corrective action activities required under RCRA.

Click this hyperlink while viewing on your computer to access additional FINDS: detail in the EDR Site Report.

ECHO:

Envid:	1019905460
Registry ID:	110069679333
DFR URL:	http://echo.epa.gov/detailed-facility-report?fid=110069679333
Name:	CON EDISON
Address:	300 W 215TH ST
City,State,Zip:	NEW YORK, NY 10034

AD448 **CON EDISON** **NY AST** **U003390857**
SW **181 VERMILYEA AVE** **NY MANIFEST** **N/A**
1/8-1/4 **NEW YORK, NY 10034**
0.237 mi.
1250 ft. **Site 25 of 30 in cluster AD**

Relative:
Lower

Actual:
26 ft.

AST:

Name:	181 REALTY CORP
Address:	181 VERMILYEA AVENUE
City,State,Zip:	NEW YORK, NY 10034
Region:	STATE
DEC Region:	2
Site Status:	Active
Facility Id:	2-331848
Program Type:	PBS
UTM X:	591133.02082
UTM Y:	4524598.48616
Expiration Date:	07/02/2023
Site Type:	Apartment Building/Office Building

Affiliation Records:

Site Id:	15682
Affiliation Type:	Mail Contact
Company Name:	181 REALTY CORP
Contact Type:	AUTHORIZED SIGNER/MGR

CON EDISON (Continued) **U003390857**

Contact Name:	ISUF CELAJ
Address1:	754 MACE AVE
Address2:	Not reported
City:	BRONX
State:	NY
Zip Code:	10467
Country Code:	001
Phone:	(718) 882-8116
EMail:	ISUFCELAJ1@AOL.COM
Fax Number:	Not reported
Modified By:	ACDANIEL
Date Last Modified:	2020-01-13

Site Id:	15682
Affiliation Type:	Facility Operator
Company Name:	181 REALTY CORP.
Contact Type:	Not reported
Contact Name:	GEZIN CEKAJ
Address1:	Not reported
Address2:	Not reported
City:	Not reported
State:	NN
Zip Code:	Not reported
Country Code:	001
Phone:	(917) 935-9157
EMail:	Not reported
Fax Number:	Not reported
Modified By:	ACDANIEL
Date Last Modified:	2020-01-13

Site Id:	15682
Affiliation Type:	Emergency Contact
Company Name:	181 Realty Corp
Contact Type:	Not reported
Contact Name:	SHABAN CELAJ
Address1:	754 Mace Avenue
Address2:	Not reported
City:	Bronx
State:	NY
Zip Code:	10467
Country Code:	999
Phone:	718-882-8116
EMail:	ISURCELAJ1@AOL.COM
Fax Number:	Not reported
Modified By:	DMMOLOUG
Date Last Modified:	2011-10-20

Site Id:	15682
Affiliation Type:	Facility Owner
Company Name:	181 REALTY CORP.
Contact Type:	AUTHORIZED SIGNER/MGR
Contact Name:	ISUF CELAJ
Address1:	754 MACE AVE
Address2:	Not reported
City:	BRONX
State:	NY
Zip Code:	10467

CON EDISON (Continued) **U003390857**

Country Code:	001
Phone:	(718) 882-8116
EMail:	ISUFCELAJ1@AOL.COM
Fax Number:	Not reported
Modified By:	ACDANIEL
Date Last Modified:	2020-01-13

Tank Info:

Tank Number:	001
Tank Id:	20273
Material Code:	0001
Common Name of Substance:	#2 Fuel Oil (On-Site Consumption)

Equipment Records:

	I04 - Overfill - Product Level Gauge (A/G)
	G00 - Tank Secondary Containment - None
	J02 - Dispenser - Suction Dispenser
	A00 - Tank Internal Protection - None
	D01 - Pipe Type - Steel/Carbon Steel/Iron
	H00 - Tank Leak Detection - None
	L09 - Piping Leak Detection - Exempt Suction Piping
	B00 - Tank External Protection - None
	C00 - Pipe Location - No Piping
	F00 - Pipe External Protection - None
Tank Location:	Aboveground - on saddles, legs, racks, etc.... Tank bottom is elevated above grade or tank pad, allowing visual inspection.
Tank Type:	Steel/Carbon Steel/Iron
Tank Status:	In Service
Pipe Model:	Not reported
Install Date:	01/01/1970
Capacity Gallons:	3000
Tightness Test Method:	NN
Date Test:	Not reported
Next Test Date:	Not reported
Date Tank Closed:	Not reported
Register:	True
Modified By:	KAKYER
Last Modified:	04/14/2017
Material Name:	#4 fuel oil (on-site consumption)

NY MANIFEST:

Name:	CON EDISON
Address:	181 VERMILYEA AVE
City,State,Zip:	NEW YORK, NY 10034
Country:	USA
EPA ID:	NYP004810673
Facility Status:	Not reported
Location Address 1:	181 VEZMILYEA AVE
Code:	BP
Location Address 2:	SB 47473
Total Tanks:	Not reported
Location City:	NEW YORK
Location State:	NY
Location Zip:	Not reported
Location Zip 4:	Not reported

CON EDISON (Continued) **U003390857**

NY MANIFEST:

EPAID:	NYP004810673
Mailing Name:	CON EDISON
Mailing Contact:	DENNIS HUACON
Mailing Address 1:	4 IRVING PL 15TH FL
Mailing Address 2:	Not reported
Mailing City:	NEW YORK
Mailing State:	NY
Mailing Zip:	10003
Mailing Zip 4:	Not reported
Mailing Country:	USA
Mailing Phone:	2124603770

NY MANIFEST:

Document ID:	Not reported
Manifest Status:	Not reported
seq:	Not reported
Year:	Not reported
Trans1 State ID:	NJ0000027193
Trans2 State ID:	Not reported
Generator Ship Date:	07/21/2015
Trans1 Recv Date:	07/21/2015
Trans2 Recv Date:	Not reported
TSD Site Recv Date:	07/23/2015
Part A Recv Date:	Not reported
Part B Recv Date:	Not reported
Generator EPA ID:	NYP004810673
Trans1 EPA ID:	Not reported
Trans2 EPA ID:	Not reported
TSDF ID 1:	NJD002200046
TSDF ID 2:	Not reported
Manifest Tracking Number:	014472454JJK
Import Indicator:	N
Export Indicator:	N
Discr Quantity Indicator:	N
Discr Type Indicator:	N
Discr Residue Indicator:	N
Discr Partial Reject Indicator:	N
Discr Full Reject Indicator:	N
Manifest Ref Number:	Not reported
Alt Facility RCRA ID:	Not reported
Alt Facility Sign Date:	Not reported
MGMT Method Type Code:	H110
Waste Code:	Not reported
Waste Code:	Not reported
Waste Code:	Not reported
Waste Code:	Not reported
Waste Code:	Not reported
Waste Code:	Not reported
Quantity:	1500
Units:	P - Pounds
Number of Containers:	1
Container Type:	TT - Cargo tank, tank trucks
Handling Method:	T Chemical, physical, or biological treatment.
Specific Gravity:	1
Waste Code:	D008

CON EDISON (Continued) **U003390857**

Waste Code 1_2:	Not reported
Waste Code 1_3:	Not reported
Waste Code 1_4:	Not reported
Waste Code 1_5:	Not reported
Waste Code 1_6:	Not reported

AD449 **CON EDISON** **RCRA NonGen / NLR** **1019905524**
SW **181 VERMILYEA AVE** **FINDS** **NYP004810673**
1/8-1/4 **NEW YORK, NY 10034** **ECHO**
0.237 mi.
1250 ft. **Site 26 of 30 in cluster AD**

Relative:
Lower

Actual:
26 ft.

RCRA-LQG:

Date Form Received by Agency:	2015-07-22 00:00:00.0
Handler Name:	CON EDISON
Handler Address:	181 VERMILYEA AVE
Handler City,State,Zip:	NEW YORK, NY 10034
EPA ID:	NYP004810673
Contact Name:	THOMAS TEELING
Contact Address:	Not reported
Contact City,State,Zip:	Not reported
Contact Telephone:	212-460-3770
Contact Fax:	Not reported
Contact Email:	Not reported
Contact Title:	Not reported
EPA Region:	02
Land Type:	Private
Federal Waste Generator Description:	Not a generator, verified
Non-Notifier:	Not reported
Biennial Report Cycle:	Not reported
Accessibility:	Not reported
Active Site Indicator:	Not reported
State District Owner:	NY
State District:	NYSDEC R2
Mailing Address:	IRVING PL 15TH FL NE
Mailing City,State,Zip:	NEW YORK, NY 10003
Owner Name:	Not reported
Owner Type:	Not reported
Operator Name:	Not reported
Operator Type:	Not reported
Short-Term Generator Activity:	No
Importer Activity:	No
Mixed Waste Generator:	No
Transporter Activity:	No
Transfer Facility Activity:	No
Recycler Activity with Storage:	No
Small Quantity On-Site Burner Exemption:	No
Smelting Melting and Refining Furnace Exemption:	No
Underground Injection Control:	No
Off-Site Waste Receipt:	No
Universal Waste Indicator:	No
Universal Waste Destination Facility:	No
Federal Universal Waste:	No
Active Site Fed-Reg Treatment Storage and Disposal Facility:	Not reported
Active Site Converter Treatment storage and Disposal Facility:	Not reported
Active Site State-Reg Treatment Storage and Disposal Facility:	Not reported
Active Site State-Reg Handler:	---

CON EDISON (Continued) **1019905524**

Federal Facility Indicator:	Not reported
Hazardous Secondary Material Indicator:	NN
Sub-Part K Indicator:	Not reported
Commercial TSD Indicator:	No
Treatment Storage and Disposal Type:	Not reported
2018 GPRA Permit Baseline:	Not on the Baseline
2018 GPRA Renewals Baseline:	Not on the Baseline
Permit Renewals Workload Universe:	Not reported
Permit Workload Universe:	Not reported
Permit Progress Universe:	Not reported
Post-Closure Workload Universe:	Not reported
Closure Workload Universe:	Not reported
202 GPRA Corrective Action Baseline:	No
Corrective Action Workload Universe:	No
Subject to Corrective Action Universe:	No
Non-TSDFs Where RCRA CA has Been Imposed Universe:	No
TSDFs Potentially Subject to CA Under 3004 (u)/(v) Universe:	No
TSDFs Only Subject to CA under Discretionary Auth Universe:	No
Corrective Action Priority Ranking:	No NCAPS ranking
Environmental Control Indicator:	No
Institutional Control Indicator:	No
Human Exposure Controls Indicator:	N/A
Groundwater Controls Indicator:	N/A
Operating TSDF Universe:	Not reported
Full Enforcement Universe:	Not reported
Significant Non-Complier Universe:	No
Unaddressed Significant Non-Complier Universe:	No
Addressed Significant Non-Complier Universe:	No
Significant Non-Complier With a Compliance Schedule Universe:	No
Financial Assurance Required:	Not reported
Handler Date of Last Change:	2016-09-09 15:28:59.0
Recognized Trader-Importer:	No
Recognized Trader-Exporter:	No
Importer of Spent Lead Acid Batteries:	No
Exporter of Spent Lead Acid Batteries:	No
Recycler Activity Without Storage:	Not reported
Manifest Broker:	Not reported
Sub-Part P Indicator:	Not reported

Historic Generators:

Receive Date:	2015-07-22 00:00:00.0
Handler Name:	CON EDISON
Federal Waste Generator Description:	Small Quantity Generator
State District Owner:	NY
Large Quantity Handler of Universal Waste:	No
Recognized Trader Importer:	No
Recognized Trader Exporter:	No
Spent Lead Acid Battery Importer:	No
Spent Lead Acid Battery Exporter:	No
Current Record:	No
Non Storage Recycler Activity:	Not reported
Electronic Manifest Broker:	Not reported

Receive Date:	2015-07-22 00:00:00.0
Handler Name:	CON EDISON
Federal Waste Generator Description:	Not a generator, verified
State District Owner:	NY
Large Quantity Handler of Universal Waste:	No

CON EDISON (Continued) **1019905524**

Recognized Trader Importer:	No
Recognized Trader Exporter:	No
Spent Lead Acid Battery Importer:	No
Spent Lead Acid Battery Exporter:	No
Current Record:	Yes
Non Storage Recycler Activity:	Not reported
Electronic Manifest Broker:	Not reported

FINDS:
Registry ID: 110069682908

Click Here:

Environmental Interest/Information System:
RCRAInfo is a national information system that supports the Resource Conservation and Recovery Act (RCRA) program through the tracking of events and activities related to facilities that generate, transport, and treat, store, or dispose of hazardous waste. RCRAInfo allows RCRA program staff to track the notification, permit, compliance, and corrective action activities required under RCRA.

Click this hyperlink while viewing on your computer to access additional FINDS: detail in the EDR Site Report.

ECHO:

Envid:	1019905524
Registry ID:	110069682908
DFR URL:	http://echo.epa.gov/detailed-facility-report?fid=110069682908
Name:	CON EDISON
Address:	181 VERMILYEA AVE
City,State,Zip:	NEW YORK, NY 10034

AD450 **CON EDISON SERVICE BOX 47473** **RCRA NonGen / NLR** **1014918869**
SW **181 VERMILYEA AVE N OF ISHAM ST** **NJ MANIFEST** **NYP004224887**
1/8-1/4 **NEW YORK, NY 10034** **NY MANIFEST**
0.237 mi.
1250 ft. **Site 27 of 30 in cluster AD**

Relative:
Lower

Actual:
26 ft.

RCRA-LQG:

Date Form Received by Agency:	2011-02-19 00:00:00.0
Handler Name:	CON EDISON SERVICE BOX 47473
Handler Address:	181 VERMILYEA AVE N OF ISHAM ST
Handler City,State,Zip:	NEW YORK, NY 10034
EPA ID:	NYP004224887
Contact Name:	MEGAN KUDLACK
Contact Address:	Not reported
Contact City,State,Zip:	Not reported
Contact Telephone:	212-427-1277
Contact Fax:	Not reported
Contact Email:	Not reported
Contact Title:	ADMINISTRATIVE ASSISTANT L1-2
EPA Region:	02
Land Type:	Private
Federal Waste Generator Description:	Not a generator, verified
Non-Notifier:	Not reported
Biennial Report Cycle:	Not reported
Accessibility:	Not reported

CON EDISON SERVICE BOX 47473 (Continued) **1014918869**

Active Site Indicator:	Not reported
State District Owner:	NY
State District:	NYSDEC R2
Mailing Address:	IRVING PL RM 828
Mailing City,State,Zip:	NEW YORK, NY 10003
Owner Name:	Not reported
Owner Type:	Not reported
Operator Name:	Not reported
Operator Type:	Not reported
Short-Term Generator Activity:	No
Importer Activity:	No
Mixed Waste Generator:	No
Transporter Activity:	No
Transfer Facility Activity:	No
Recycler Activity with Storage:	No
Small Quantity On-Site Burner Exemption:	No
Smelting Melting and Refining Furnace Exemption:	No
Underground Injection Control:	No
Off-Site Waste Receipt:	No
Universal Waste Indicator:	No
Universal Waste Destination Facility:	No
Federal Universal Waste:	No
Active Site Fed-Reg Treatment Storage and Disposal Facility:	Not reported
Active Site Converter Treatment storage and Disposal Facility:	Not reported
Active Site State-Reg Treatment Storage and Disposal Facility:	Not reported
Active Site State-Reg Handler:	---
Federal Facility Indicator:	Not reported
Hazardous Secondary Material Indicator:	NN
Sub-Part K Indicator:	Not reported
Commercial TSD Indicator:	No
Treatment Storage and Disposal Type:	Not reported
2018 GPRA Permit Baseline:	Not on the Baseline
2018 GPRA Renewals Baseline:	Not on the Baseline
Permit Renewals Workload Universe:	Not reported
Permit Workload Universe:	Not reported
Permit Progress Universe:	Not reported
Post-Closure Workload Universe:	Not reported
Closure Workload Universe:	Not reported
202 GPRA Corrective Action Baseline:	No
Corrective Action Workload Universe:	No
Subject to Corrective Action Universe:	No
Non-TSDFs Where RCRA CA has Been Imposed Universe:	No
TSDFs Potentially Subject to CA Under 3004 (u)/(v) Universe:	No
TSDFs Only Subject to CA under Discretionary Auth Universe:	No
Corrective Action Priority Ranking:	No NCAPS ranking
Environmental Control Indicator:	No
Institutional Control Indicator:	No
Human Exposure Controls Indicator:	N/A
Groundwater Controls Indicator:	N/A
Operating TSDF Universe:	Not reported
Full Enforcement Universe:	Not reported
Significant Non-Complier Universe:	No
Unaddressed Significant Non-Complier Universe:	No
Addressed Significant Non-Complier Universe:	No
Significant Non-Complier With a Compliance Schedule Universe:	No
Financial Assurance Required:	Not reported
Handler Date of Last Change:	2011-07-01 13:05:47.0

CON EDISON SERVICE BOX 47473 (Continued) **1014918869**

Recognized Trader-Importer:	No
Recognized Trader-Exporter:	No
Importer of Spent Lead Acid Batteries:	No
Exporter of Spent Lead Acid Batteries:	No
Recycler Activity Without Storage:	Not reported
Manifest Broker:	Not reported
Sub-Part P Indicator:	Not reported

Historic Generators:

Receive Date:	2011-01-20 00:00:00.0
Handler Name:	CON EDISON SERVICE BOX 47473
Federal Waste Generator Description:	Conditionally Exempt Small Quantity Generator
State District Owner:	NY
Large Quantity Handler of Universal Waste:	No
Recognized Trader Importer:	No
Recognized Trader Exporter:	No
Spent Lead Acid Battery Importer:	No
Spent Lead Acid Battery Exporter:	No
Current Record:	No
Non Storage Recycler Activity:	Not reported
Electronic Manifest Broker:	Not reported

Receive Date:	2011-02-19 00:00:00.0
Handler Name:	CON EDISON SERVICE BOX 47473
Federal Waste Generator Description:	Not a generator, verified
State District Owner:	NY
Large Quantity Handler of Universal Waste:	No
Recognized Trader Importer:	No
Recognized Trader Exporter:	No
Spent Lead Acid Battery Importer:	No
Spent Lead Acid Battery Exporter:	No
Current Record:	Yes
Non Storage Recycler Activity:	Not reported
Electronic Manifest Broker:	Not reported

NJ MANIFEST:

EPA Id:	NYP004810673
Mail Address:	IRVING PL 15TH FL NE
Mail City/State/Zip:	NEW YORK, NY 10003
Facility Phone:	Not reported
Emergency Phone:	Not reported
Contact:	THOMAS TEELING
Comments:	Not reported
SIC Code:	Not reported
County:	NY061
Municipal:	Not reported
Previous EPA Id:	Not reported
Gen Flag:	Not reported
Trans Flag:	Not reported
TSDF Flag:	Not reported
Name Change:	Not reported
Date Change:	Not reported

Manifest:

Manifest Number:	014472454JJK
EPA ID:	NYP004810673
Date Shipped:	7/21/2015

CON EDISON SERVICE BOX 47473 (Continued) **1014918869**

TSDF EPA ID:	NJD002200046
Transporter EPA ID:	NJ0000027193
Transporter 2 EPA ID:	Not reported
Transporter 3 EPA ID:	Not reported
Transporter 4 EPA ID:	Not reported
Transporter 5 EPA ID:	Not reported
Transporter 6 EPA ID:	Not reported
Transporter 7 EPA ID:	Not reported
Transporter 8 EPA ID:	Not reported
Transporter 9 EPA ID:	Not reported
Transporter 10 EPA ID:	Not reported
Date Trans1 Transported Waste:	Not reported
Date Trans2 Transported Waste:	Not reported
Date Trans3 Transported Waste:	Not reported
Date Trans4 Transported Waste:	Not reported
Date Trans5 Transported Waste:	Not reported
Date Trans6 Transported Waste:	Not reported
Date Trans7 Transported Waste:	Not reported
Date Trans8 Transported Waste:	Not reported
Date Trans9 Transported Waste:	Not reported
Date Trans10 Transported Waste:	Not reported
Date TSDF Received Waste:	Not reported
TSDF EPA Facility Name:	Not reported
QTY Units:	Not reported
Transporter SEQ ID:	Not reported
Transporter-1 Date:	Not reported
Waste SEQ ID:	Not reported
Waste Type Code 2:	Not reported
Waste Type Code 3:	Not reported
Waste Type Code 4:	Not reported
Waste Type Code 5:	Not reported
Waste Type Code 6:	Not reported
Date Accepted:	Not reported
Manifest Discrepancy Type:	Not reported
Data Entry Number:	Not reported
Was Load Rejected:	NEW YORK, NY 10003
Reason Load Was Rejected:	Not reported

EPA Id:	NYP004224887
Mail Address:	IRVING PL RM 828
Mail City/State/Zip:	NEW YORK, NY 10003
Facility Phone:	Not reported
Emergency Phone:	Not reported
Contact:	MEGAN KUDLACK
Comments:	Not reported
SIC Code:	Not reported
County:	NY061
Municipal:	Not reported
Previous EPA Id:	Not reported
Gen Flag:	Not reported
Trans Flag:	Not reported
TSDF Flag:	Not reported
Name Change:	Not reported
Date Change:	Not reported

CON EDISON SERVICE BOX 47473 (Continued) **1014918869**

Manifest:

Manifest Number:	007655951JJK
EPA ID:	NYP004224887
Date Shipped:	1/20/2011
TSDF EPA ID:	NJD002200046
Transporter EPA ID:	NJ0000027193
Transporter 2 EPA ID:	Not reported
Transporter 3 EPA ID:	Not reported
Transporter 4 EPA ID:	Not reported
Transporter 5 EPA ID:	Not reported
Transporter 6 EPA ID:	Not reported
Transporter 7 EPA ID:	Not reported
Transporter 8 EPA ID:	Not reported
Transporter 9 EPA ID:	Not reported
Transporter 10 EPA ID:	Not reported
Date Trans1 Transported Waste:	Not reported
Date Trans2 Transported Waste:	Not reported
Date Trans3 Transported Waste:	Not reported
Date Trans4 Transported Waste:	Not reported
Date Trans5 Transported Waste:	Not reported
Date Trans6 Transported Waste:	Not reported
Date Trans7 Transported Waste:	Not reported
Date Trans8 Transported Waste:	Not reported
Date Trans9 Transported Waste:	Not reported
Date Trans10 Transported Waste:	Not reported
Date TSDF Received Waste:	Not reported
TSDF EPA Facility Name:	Not reported
QTY Units:	Not reported
Transporter SEQ ID:	Not reported
Transporter-1 Date:	Not reported
Waste SEQ ID:	Not reported
Waste Type Code 2:	Not reported
Waste Type Code 3:	Not reported
Waste Type Code 4:	Not reported
Waste Type Code 5:	Not reported
Waste Type Code 6:	Not reported
Date Accepted:	Not reported
Manifest Discrepancy Type:	Not reported
Data Entry Number:	Not reported
Was Load Rejected:	NEW YORK, NY 10003
Reason Load Was Rejected:	Not reported

Waste:

Manifest Year:	Not reported
Waste Code:	D008
Hand Code:	H111
Quantity:	500.00 Pounds

NY MANIFEST:

Name:	CONSOLIDATED EDISON
Address:	181 VERMILYEA AVE N OF ISHAM S
City,State,Zip:	NEW YORK, NY 10034
Country:	USA
EPA ID:	NYP004224887

CON EDISON SERVICE BOX 47473 (Continued) **1014918869**

Facility Status:	Not reported
Location Address 1:	181 VERMIYLEA AVE
Code:	BP
Location Address 2:	Not reported
Total Tanks:	Not reported
Location City:	NEW YORK
Location State:	NY
Location Zip:	10002
Location Zip 4:	Not reported

NY MANIFEST:

EPAID:	NYP004224887
Mailing Name:	CONSOLIDATED EDISON
Mailing Contact:	TOM TEELING
Mailing Address 1:	4 IRVING PLACE RM 828
Mailing Address 2:	Not reported
Mailing City:	NEW YORK
Mailing State:	NY
Mailing Zip:	10003
Mailing Zip 4:	Not reported
Mailing Country:	USA
Mailing Phone:	2124603770

NY MANIFEST:

Document ID:	Not reported
Manifest Status:	Not reported
seq:	Not reported
Year:	Not reported
Trans1 State ID:	NJ0000027193
Trans2 State ID:	Not reported
Generator Ship Date:	01/20/2011
Trans1 Recv Date:	01/20/2011
Trans2 Recv Date:	Not reported
TSD Site Recv Date:	01/28/2011
Part A Recv Date:	Not reported
Part B Recv Date:	Not reported
Generator EPA ID:	NYP004224887
Trans1 EPA ID:	Not reported
Trans2 EPA ID:	Not reported
TSDF ID 1:	NJD002200046
TSDF ID 2:	Not reported
Manifest Tracking Number:	007655951JJK
Import Indicator:	N
Export Indicator:	N
Discr Quantity Indicator:	N
Discr Type Indicator:	N
Discr Residue Indicator:	N
Discr Partial Reject Indicator:	N
Discr Full Reject Indicator:	N
Manifest Ref Number:	Not reported
Alt Facility RCRA ID:	Not reported
Alt Facility Sign Date:	Not reported
MGMT Method Type Code:	H111
Waste Code:	Not reported
Waste Code:	Not reported
Waste Code:	Not reported
Waste Code:	Not reported

CON EDISON SERVICE BOX 47473 (Continued) **1014918869**

Waste Code:	Not reported
Waste Code:	Not reported
Quantity:	500
Units:	P - Pounds
Number of Containers:	1
Container Type:	TT - Cargo tank, tank trucks
Handling Method:	T Chemical, physical, or biological treatment.
Specific Gravity:	1
Waste Code:	D008
Waste Code 1_2:	Not reported
Waste Code 1_3:	Not reported
Waste Code 1_4:	Not reported
Waste Code 1_5:	Not reported
Waste Code 1_6:	Not reported

AH451 **NYC DEPT OF SANTIATION** **NY LTANKS** **S104950950**
SE **301 WEST 214TH ST** **N/A**
1/8-1/4 **NEW YORK, NY**
0.238 mi.
1256 ft. **Site 12 of 20 in cluster AH**

Relative:
Lower

Actual:
9 ft.

LTANKS:

Name:	NYC DEPT OF SANTIATION
Address:	301 WEST 214TH ST
City,State,Zip:	NEW YORK, NY
Spill Number/Closed Date:	0012251 / 2003-12-02
Facility ID:	0012251
Site ID:	93352
Spill Date:	2001-02-14
Spill Cause:	Tank Test Failure
Spill Source:	Institutional, Educational, Gov., Other
Spill Class:	B3
Cleanup Ceased:	Not reported
SWIS:	3101
Investigator:	JAKOLLEE
Referred To:	Not reported
Reported to Dept:	2001-02-14
CID:	389
Water Affected:	Not reported
Spill Notifier:	Tank Tester
Last Inspection:	Not reported
Recommended Penalty:	False
Meets Standard:	True
UST Involvement:	False
Remediation Phase:	0
Date Entered In Computer:	2001-02-14
Spill Record Last Update:	2003-12-02
Spiller Name:	Not reported
Spiller Company:	NYC DEPT OF SANTIATION
Spiller Address:	301 WEST 214TH ST
Spiller County:	001
Spiller Contact:	Not reported
Spiller Phone:	Not reported
Spiller Extention:	Not reported
DEC Region:	2
DER Facility ID:	83695
DEC Memo:	"Prior to Sept, 2004 data translation this spill Lead_DEC Field was

NYC DEPT OF SANTIATION (Continued) **S104950950**

KOLLEENY BOTH TANKS WERE PULLED IN OCTOBER 2002; POST-EXCAVATION SOIL SAMPLES SHOWED NO SIGNIFICANT IMPACT. OK TO CLOSE."

Remarks: "CALLER REPORTING A FAILED TANK TEST NO RELEASE"

All TTF:

Facility ID:	0012251
Spill Number:	0012251
Spill Tank Test:	1526097
Site ID:	93352
Tank Number:	1
Tank Size:	12000
Material:	Not reported
EPA UST:	Not reported
UST:	Not reported
Cause:	Not reported
Source:	Not reported
Test Method:	99
Test Method 2:	Alternate Test per former 613.5(a)(2)(v)
Leak Rate:	.00
Gross Fail:	F
Modified By:	Spills
Last Modified Date:	Not reported

Facility ID:	0012251
Spill Number:	0012251
Spill Tank Test:	1526098
Site ID:	93352
Tank Number:	2
Tank Size:	12000
Material:	Not reported
EPA UST:	Not reported
UST:	Not reported
Cause:	Not reported
Source:	Not reported
Test Method:	99
Test Method 2:	Alternate Test per former 613.5(a)(2)(v)
Leak Rate:	.00
Gross Fail:	Not reported
Modified By:	Spills
Last Modified Date:	Not reported

All Materials:

Site ID:	93352
Operable Unit ID:	834152
Operable Unit:	01
Material ID:	542529
Material Code:	0001A
Material Name:	#2 fuel oil
Case No.:	Not reported
Material FA:	Petroleum
Quantity:	.00
Units:	G
Recovered:	.00
Oxygenate:	Not reported

AI452 WSW 1/8-1/4 0.239 mi. 1260 ft. | **CON ED**
COOPER ST & ISHAM
NEW YORK, NY 10034 | **NY MANIFEST** | **S119076876**
N/A

Site 1 of 13 in cluster AI

Relative: Higher

Actual: 50 ft.

NY MANIFEST:

Name:	CON ED
Address:	COOPER ST & ISHAM
City,State,Zip:	NEW YORK, NY 10034
Country:	USA
EPA ID:	NYP004815318
Facility Status:	Not reported
Location Address 1:	COOPER ST AND ISHAM ST
Code:	BP
Location Address 2:	SB 37523
Total Tanks:	Not reported
Location City:	NEW YORK
Location State:	NY
Location Zip:	10034
Location Zip 4:	Not reported

NY MANIFEST:

EPAID:	NYP004815318
Mailing Name:	CON ED
Mailing Contact:	TOM TEELING
Mailing Address 1:	4 IRVING PLACE - 15TH FLOOR
Mailing Address 2:	Not reported
Mailing City:	NEW YORK
Mailing State:	NY
Mailing Zip:	10003
Mailing Zip 4:	Not reported
Mailing Country:	USA
Mailing Phone:	2124603770

NY MANIFEST:

Document ID:	Not reported
Manifest Status:	Not reported
seq:	Not reported
Year:	Not reported
Trans1 State ID:	NJ0000027193
Trans2 State ID:	Not reported
Generator Ship Date:	07/30/2015
Trans1 Recv Date:	07/30/2015
Trans2 Recv Date:	Not reported
TSD Site Recv Date:	08/05/2015
Part A Recv Date:	Not reported
Part B Recv Date:	Not reported
Generator EPA ID:	NYP004815318
Trans1 EPA ID:	Not reported
Trans2 EPA ID:	Not reported
TSDF ID 1:	NJD002200046
TSDF ID 2:	Not reported
Manifest Tracking Number:	014472774JJK
Import Indicator:	N
Export Indicator:	N
Discr Quantity Indicator:	N
Discr Type Indicator:	N
Discr Residue Indicator:	N

CON ED (Continued) **S119076876**

Discr Partial Reject Indicator:	N
Discr Full Reject Indicator:	N
Manifest Ref Number:	Not reported
Alt Facility RCRA ID:	Not reported
Alt Facility Sign Date:	Not reported
MGMT Method Type Code:	H110
Waste Code:	Not reported
Waste Code:	Not reported
Waste Code:	Not reported
Waste Code:	Not reported
Waste Code:	Not reported
Waste Code:	Not reported
Quantity:	250
Units:	P - Pounds
Number of Containers:	1
Container Type:	TT - Cargo tank, tank trucks
Handling Method:	T Chemical, physical, or biological treatment.
Specific Gravity:	1
Waste Code:	D008
Waste Code 1_2:	Not reported
Waste Code 1_3:	Not reported
Waste Code 1_4:	Not reported
Waste Code 1_5:	Not reported
Waste Code 1_6:	Not reported

AI453 **CON EDISON** **RCRA NonGen / NLR** **1014397900**
WSW **ISHAM ST & PARK TERR W** **NJ MANIFEST** **NYP004202438**
1/8-1/4 **NEW YORK, NY 10034** **NY MANIFEST**
0.239 mi.
1260 ft. **Site 2 of 13 in cluster AI**

Relative:
Higher

Actual:
50 ft.

RCRA-LQG:

Date Form Received by Agency:	2020-04-02 00:00:00.0
Handler Name:	CON EDISON
Handler Address:	ISHAM ST & PARK TERR W
Handler City,State,Zip:	NEW YORK, NY 10034
EPA ID:	NYP004202438
Contact Name:	Not reported
Contact Address:	Not reported
Contact City,State,Zip:	Not reported
Contact Telephone:	Not reported
Contact Fax:	Not reported
Contact Email:	Not reported
Contact Title:	Not reported
EPA Region:	02
Land Type:	Private
Federal Waste Generator Description:	Not a generator, verified
Non-Notifier:	Not reported
Biennial Report Cycle:	Not reported
Accessibility:	Not reported
Active Site Indicator:	Not reported
State District Owner:	NY
State District:	NYSDEC R2
Mailing Address:	Not reported
Mailing City,State,Zip:	Not reported
Owner Name:	Not reported
Owner Type:	Not reported

CON EDISON (Continued) **1014397900**

Operator Name:	Not reported
Operator Type:	Not reported
Short-Term Generator Activity:	No
Importer Activity:	No
Mixed Waste Generator:	No
Transporter Activity:	No
Transfer Facility Activity:	No
Recycler Activity with Storage:	No
Small Quantity On-Site Burner Exemption:	No
Smelting Melting and Refining Furnace Exemption:	No
Underground Injection Control:	No
Off-Site Waste Receipt:	No
Universal Waste Indicator:	No
Universal Waste Destination Facility:	No
Federal Universal Waste:	No
Active Site Fed-Reg Treatment Storage and Disposal Facility:	Not reported
Active Site Converter Treatment storage and Disposal Facility:	Not reported
Active Site State-Reg Treatment Storage and Disposal Facility:	Not reported
Active Site State-Reg Handler:	---
Federal Facility Indicator:	Not reported
Hazardous Secondary Material Indicator:	N
Sub-Part K Indicator:	Not reported
Commercial TSD Indicator:	No
Treatment Storage and Disposal Type:	Not reported
2018 GPRA Permit Baseline:	Not on the Baseline
2018 GPRA Renewals Baseline:	Not on the Baseline
Permit Renewals Workload Universe:	Not reported
Permit Workload Universe:	Not reported
Permit Progress Universe:	Not reported
Post-Closure Workload Universe:	Not reported
Closure Workload Universe:	Not reported
202 GPRA Corrective Action Baseline:	No
Corrective Action Workload Universe:	No
Subject to Corrective Action Universe:	No
Non-TSDFs Where RCRA CA has Been Imposed Universe:	No
TSDFs Potentially Subject to CA Under 3004 (u)/(v) Universe:	No
TSDFs Only Subject to CA under Discretionary Auth Universe:	No
Corrective Action Priority Ranking:	No NCAPS ranking
Environmental Control Indicator:	No
Institutional Control Indicator:	No
Human Exposure Controls Indicator:	N/A
Groundwater Controls Indicator:	N/A
Operating TSDF Universe:	Not reported
Full Enforcement Universe:	Not reported
Significant Non-Complier Universe:	No
Unaddressed Significant Non-Complier Universe:	No
Addressed Significant Non-Complier Universe:	No
Significant Non-Complier With a Compliance Schedule Universe:	No
Financial Assurance Required:	Not reported
Handler Date of Last Change:	2020-04-02 16:22:02.0
Recognized Trader-Importer:	No
Recognized Trader-Exporter:	No
Importer of Spent Lead Acid Batteries:	No
Exporter of Spent Lead Acid Batteries:	No
Recycler Activity Without Storage:	No
Manifest Broker:	No
Sub-Part P Indicator:	No

CON EDISON (Continued) **1014397900**

Historic Generators:

Receive Date:	2010-02-13 00:00:00.0
Handler Name:	CON EDISON
Federal Waste Generator Description:	Not a generator, verified
State District Owner:	NY
Large Quantity Handler of Universal Waste:	No
Recognized Trader Importer:	No
Recognized Trader Exporter:	No
Spent Lead Acid Battery Importer:	No
Spent Lead Acid Battery Exporter:	No
Current Record:	No
Non Storage Recycler Activity:	Not reported
Electronic Manifest Broker:	Not reported

Receive Date:	2020-04-02 00:00:00.0
Handler Name:	CON EDISON
Federal Waste Generator Description:	Not a generator, verified
State District Owner:	NY
Large Quantity Handler of Universal Waste:	No
Recognized Trader Importer:	No
Recognized Trader Exporter:	No
Spent Lead Acid Battery Importer:	No
Spent Lead Acid Battery Exporter:	No
Current Record:	Yes
Non Storage Recycler Activity:	No
Electronic Manifest Broker:	No

NJ MANIFEST:

EPA Id:	NYP004202438
Mail Address:	4 IRVING PL, RM 828
Mail City/State/Zip:	NEW YORK, NY 10003
Facility Phone:	Not reported
Emergency Phone:	Not reported
Contact:	PATRICK HANLEY
Comments:	Not reported
SIC Code:	Not reported
County:	NY061
Municipal:	Not reported
Previous EPA Id:	Not reported
Gen Flag:	Not reported
Trans Flag:	Not reported
TSDF Flag:	Not reported
Name Change:	Not reported
Date Change:	Not reported

Manifest:

Manifest Number:	001085305GBF
EPA ID:	NYP004202438
Date Shipped:	02/13/2010
TSDF EPA ID:	NJD002200046
Transporter EPA ID:	NJ0000027193
Transporter 2 EPA ID:	Not reported
Transporter 3 EPA ID:	Not reported
Transporter 4 EPA ID:	Not reported
Transporter 5 EPA ID:	Not reported
Transporter 6 EPA ID:	Not reported

CON EDISON (Continued) **1014397900**

Transporter 7 EPA ID:	Not reported
Transporter 8 EPA ID:	Not reported
Transporter 9 EPA ID:	Not reported
Transporter 10 EPA ID:	Not reported
Date Trans1 Transported Waste:	02/13/2010
Date Trans2 Transported Waste:	Not reported
Date Trans3 Transported Waste:	Not reported
Date Trans4 Transported Waste:	Not reported
Date Trans5 Transported Waste:	Not reported
Date Trans6 Transported Waste:	Not reported
Date Trans7 Transported Waste:	Not reported
Date Trans8 Transported Waste:	Not reported
Date Trans9 Transported Waste:	Not reported
Date Trans10 Transported Waste:	Not reported
Date TSDF Received Waste:	02/13/2010
TSDF EPA Facility Name:	Not reported
QTY Units:	Not reported
Transporter SEQ ID:	Not reported
Transporter-1 Date:	Not reported
Waste SEQ ID:	Not reported
Waste Type Code 2:	Not reported
Waste Type Code 3:	Not reported
Waste Type Code 4:	Not reported
Waste Type Code 5:	Not reported
Waste Type Code 6:	Not reported
Date Accepted:	Not reported
Manifest Discrepancy Type:	Not reported
Data Entry Number:	Not reported
Was Load Rejected:	NEW YORK, NY 10003
Reason Load Was Rejected:	Not reported

Waste:

Manifest Year:	Not reported
Waste Code:	D008
Hand Code:	H111
Quantity:	1000 P

NY MANIFEST:

Name:	CONSOLIDATED EDISON
Address:	ISHAM ST & PARK TERR W
City,State,Zip:	NEW YORK, NY 10034
Country:	USA
EPA ID:	NYP004202438
Facility Status:	Not reported
Location Address 1:	N/E/C ISHAM ST & PARK TERRACE WEST
Code:	BP
Location Address 2:	Not reported
Total Tanks:	Not reported
Location City:	NEW YORK
Location State:	NY
Location Zip:	10034
Location Zip 4:	Not reported

NY MANIFEST:

EPAID:	NYP004202438

CON EDISON (Continued) **1014397900**

Mailing Name:	CONSOLIDATED EDISON
Mailing Contact:	FRANKLYN MURRAY
Mailing Address 1:	4 IRVING PLACE RM 828
Mailing Address 2:	Not reported
Mailing City:	NEW YORK
Mailing State:	NY
Mailing Zip:	10003
Mailing Zip 4:	Not reported
Mailing Country:	USA
Mailing Phone:	2124602808

NY MANIFEST:

Document ID:	Not reported
Manifest Status:	Not reported
seq:	Not reported
Year:	Not reported
Trans1 State ID:	NJ0000027193
Trans2 State ID:	Not reported
Generator Ship Date:	02/13/2010
Trans1 Recv Date:	02/13/2010
Trans2 Recv Date:	Not reported
TSD Site Recv Date:	02/13/2010
Part A Recv Date:	Not reported
Part B Recv Date:	Not reported
Generator EPA ID:	NYP004202438
Trans1 EPA ID:	Not reported
Trans2 EPA ID:	Not reported
TSDF ID 1:	NJD002200046
TSDF ID 2:	Not reported
Manifest Tracking Number:	001085305GBF
Import Indicator:	N
Export Indicator:	N
Discr Quantity Indicator:	N
Discr Type Indicator:	N
Discr Residue Indicator:	N
Discr Partial Reject Indicator:	N
Discr Full Reject Indicator:	N
Manifest Ref Number:	Not reported
Alt Facility RCRA ID:	Not reported
Alt Facility Sign Date:	Not reported
MGMT Method Type Code:	H111
Waste Code:	Not reported
Waste Code:	Not reported
Waste Code:	Not reported
Waste Code:	Not reported
Waste Code:	Not reported
Waste Code:	Not reported
Quantity:	1000
Units:	P - Pounds
Number of Containers:	1
Container Type:	TT - Cargo tank, tank trucks
Handling Method:	T Chemical, physical, or biological treatment.
Specific Gravity:	1
Waste Code:	D008
Waste Code 1_2:	Not reported
Waste Code 1_3:	Not reported
Waste Code 1_4:	Not reported

CON EDISON (Continued) **1014397900**

Waste Code 1_5: Not reported
Waste Code 1_6: Not reported

AI454 **CON ED** **NY MANIFEST** **S119076909**
WSW **ISHAM ST & COOPER ST** **N/A**
1/8-1/4 **NEW YORK, NY 10034**
0.239 mi.
1260 ft. **Site 3 of 13 in cluster AI**

Relative:
Higher

Actual:
50 ft.

NY MANIFEST:
Name: CON ED
Address: ISHAM ST & COOPER ST
City,State,Zip: NEW YORK, NY 10034
Country: USA
EPA ID: NYP004816110
Facility Status: Not reported
Location Address 1: ISHAM ST AND COOPER ST
Code: BP
Location Address 2: SB 37520
Total Tanks: Not reported
Location City: NEW YORK
Location State: NY
Location Zip: 10034
Location Zip 4: Not reported

NY MANIFEST:
EPAID: NYP004816110
Mailing Name: CON ED
Mailing Contact: TOM TEELING
Mailing Address 1: 4 IRVING PLACE - 15TH FLOOR
Mailing Address 2: Not reported
Mailing City: NEW YORK
Mailing State: NY
Mailing Zip: 10003
Mailing Zip 4: Not reported
Mailing Country: USA
Mailing Phone: 2124603770

NY MANIFEST:
Document ID: Not reported
Manifest Status: Not reported
seq: Not reported
Year: Not reported
Trans1 State ID: NJ0000027193
Trans2 State ID: Not reported
Generator Ship Date: 07/30/2015
Trans1 Recv Date: 07/30/2015
Trans2 Recv Date: Not reported
TSD Site Recv Date: 07/31/2015
Part A Recv Date: Not reported
Part B Recv Date: Not reported
Generator EPA ID: NYP004816110
Trans1 EPA ID: Not reported
Trans2 EPA ID: Not reported
TSDF ID 1: NJD002200046
TSDF ID 2: Not reported
Manifest Tracking Number: 014472810JJK

CON ED (Continued) **S119076909**

Import Indicator:	N
Export Indicator:	N
Discr Quantity Indicator:	N
Discr Type Indicator:	N
Discr Residue Indicator:	N
Discr Partial Reject Indicator:	N
Discr Full Reject Indicator:	N
Manifest Ref Number:	Not reported
Alt Facility RCRA ID:	Not reported
Alt Facility Sign Date:	Not reported
MGMT Method Type Code:	H110
Waste Code:	Not reported
Waste Code:	Not reported
Waste Code:	Not reported
Waste Code:	Not reported
Waste Code:	Not reported
Waste Code:	Not reported
Quantity:	500
Units:	P - Pounds
Number of Containers:	1
Container Type:	TT - Cargo tank, tank trucks
Handling Method:	T Chemical, physical, or biological treatment.
Specific Gravity:	1
Waste Code:	D008
Waste Code 1_2:	Not reported
Waste Code 1_3:	Not reported
Waste Code 1_4:	Not reported
Waste Code 1_5:	Not reported
Waste Code 1_6:	Not reported

AI455 **CON EDISON** **RCRA NonGen / NLR** **1019905938**
WSW **COOPER ST & ISHAM** **ECHO** **NYP004815318**
1/8-1/4 **NEW YORK, NY 10034**
0.239 mi.
1260 ft. **Site 4 of 13 in cluster AI**

Relative:
Higher

Actual:
50 ft.

RCRA-LQG:

Date Form Received by Agency:	2015-07-30 00:00:00.0
Handler Name:	CON EDISON
Handler Address:	COOPER ST & ISHAM
Handler City,State,Zip:	NEW YORK, NY 10034
EPA ID:	NYP004815318
Contact Name:	THOMAS TEELING
Contact Address:	Not reported
Contact City,State,Zip:	Not reported
Contact Telephone:	212-460-3770
Contact Fax:	Not reported
Contact Email:	Not reported
Contact Title:	Not reported
EPA Region:	02
Land Type:	Private
Federal Waste Generator Description:	Not a generator, verified
Non-Notifier:	Not reported
Biennial Report Cycle:	Not reported
Accessibility:	Not reported
Active Site Indicator:	Not reported
State District Owner:	NY

CON EDISON (Continued) **1019905938**

State District:	NYSDEC R2
Mailing Address:	IRVING PL 15TH FL NE
Mailing City,State,Zip:	NEW YORK, NY 10003
Owner Name:	Not reported
Owner Type:	Not reported
Operator Name:	Not reported
Operator Type:	Not reported
Short-Term Generator Activity:	No
Importer Activity:	No
Mixed Waste Generator:	No
Transporter Activity:	No
Transfer Facility Activity:	No
Recycler Activity with Storage:	No
Small Quantity On-Site Burner Exemption:	No
Smelting Melting and Refining Furnace Exemption:	No
Underground Injection Control:	No
Off-Site Waste Receipt:	No
Universal Waste Indicator:	No
Universal Waste Destination Facility:	No
Federal Universal Waste:	No
Active Site Fed-Reg Treatment Storage and Disposal Facility:	Not reported
Active Site Converter Treatment storage and Disposal Facility:	Not reported
Active Site State-Reg Treatment Storage and Disposal Facility:	Not reported
Active Site State-Reg Handler:	---
Federal Facility Indicator:	Not reported
Hazardous Secondary Material Indicator:	NN
Sub-Part K Indicator:	Not reported
Commercial TSD Indicator:	No
Treatment Storage and Disposal Type:	Not reported
2018 GPRA Permit Baseline:	Not on the Baseline
2018 GPRA Renewals Baseline:	Not on the Baseline
Permit Renewals Workload Universe:	Not reported
Permit Workload Universe:	Not reported
Permit Progress Universe:	Not reported
Post-Closure Workload Universe:	Not reported
Closure Workload Universe:	Not reported
202 GPRA Corrective Action Baseline:	No
Corrective Action Workload Universe:	No
Subject to Corrective Action Universe:	No
Non-TSDFs Where RCRA CA has Been Imposed Universe:	No
TSDFs Potentially Subject to CA Under 3004 (u)/(v) Universe:	No
TSDFs Only Subject to CA under Discretionary Auth Universe:	No
Corrective Action Priority Ranking:	No NCAPS ranking
Environmental Control Indicator:	No
Institutional Control Indicator:	No
Human Exposure Controls Indicator:	N/A
Groundwater Controls Indicator:	N/A
Operating TSDF Universe:	Not reported
Full Enforcement Universe:	Not reported
Significant Non-Complier Universe:	No
Unaddressed Significant Non-Complier Universe:	No
Addressed Significant Non-Complier Universe:	No
Significant Non-Complier With a Compliance Schedule Universe:	No
Financial Assurance Required:	Not reported
Handler Date of Last Change:	2016-09-09 15:28:59.0
Recognized Trader-Importer:	No
Recognized Trader-Exporter:	No

CON EDISON (Continued) **1019905938**

Importer of Spent Lead Acid Batteries:	No
Exporter of Spent Lead Acid Batteries:	No
Recycler Activity Without Storage:	Not reported
Manifest Broker:	Not reported
Sub-Part P Indicator:	Not reported

Historic Generators:

Receive Date:	2015-07-30 00:00:00.0
Handler Name:	CON EDISON
Federal Waste Generator Description:	Small Quantity Generator
State District Owner:	NY
Large Quantity Handler of Universal Waste:	No
Recognized Trader Importer:	No
Recognized Trader Exporter:	No
Spent Lead Acid Battery Importer:	No
Spent Lead Acid Battery Exporter:	No
Current Record:	No
Non Storage Recycler Activity:	Not reported
Electronic Manifest Broker:	Not reported

Receive Date:	2015-07-30 00:00:00.0
Handler Name:	CON EDISON
Federal Waste Generator Description:	Not a generator, verified
State District Owner:	NY
Large Quantity Handler of Universal Waste:	No
Recognized Trader Importer:	No
Recognized Trader Exporter:	No
Spent Lead Acid Battery Importer:	No
Spent Lead Acid Battery Exporter:	No
Current Record:	Yes
Non Storage Recycler Activity:	Not reported
Electronic Manifest Broker:	Not reported

ECHO:

Envid:	1019905938
Registry ID:	110069696154
DFR URL:	http://echo.epa.gov/detailed-facility-report?fid=110069696154
Name:	CON EDISON
Address:	COOPER ST & ISHAM
City,State,Zip:	NEW YORK, NY 10034

AI456 **CON EDISON** **NJ MANIFEST** **S120674751**
WSW **ISHAM ST & COOPER ST** **N/A**
1/8-1/4 **NEW YORK, NY 10034**
0.239 mi.
1260 ft. **Site 5 of 13 in cluster AI**

Relative:
Higher

Actual:
50 ft.

NJ MANIFEST:

EPA Id:	NYP004816110
Mail Address:	IRVING PL 15TH FL NE
Mail City/State/Zip:	NEW YORK, NY 10003
Facility Phone:	Not reported
Emergency Phone:	Not reported
Contact:	THOMAS TEELING
Comments:	Not reported
SIC Code:	Not reported
County:	NY061

CON EDISON (Continued) **S120674751**

Municipal:	Not reported
Previous EPA Id:	Not reported
Gen Flag:	Not reported
Trans Flag:	Not reported
TSDF Flag:	Not reported
Name Change:	Not reported
Date Change:	Not reported

Manifest:

Manifest Number:	014472810JJK
EPA ID:	NYP004816110
Date Shipped:	7/30/2015
TSDF EPA ID:	NJD002200046
Transporter EPA ID:	NJ0000027193
Transporter 2 EPA ID:	Not reported
Transporter 3 EPA ID:	Not reported
Transporter 4 EPA ID:	Not reported
Transporter 5 EPA ID:	Not reported
Transporter 6 EPA ID:	Not reported
Transporter 7 EPA ID:	Not reported
Transporter 8 EPA ID:	Not reported
Transporter 9 EPA ID:	Not reported
Transporter 10 EPA ID:	Not reported
Date Trans1 Transported Waste:	Not reported
Date Trans2 Transported Waste:	Not reported
Date Trans3 Transported Waste:	Not reported
Date Trans4 Transported Waste:	Not reported
Date Trans5 Transported Waste:	Not reported
Date Trans6 Transported Waste:	Not reported
Date Trans7 Transported Waste:	Not reported
Date Trans8 Transported Waste:	Not reported
Date Trans9 Transported Waste:	Not reported
Date Trans10 Transported Waste:	Not reported
Date TSDF Received Waste:	Not reported
TSDF EPA Facility Name:	Not reported
QTY Units:	Not reported
Transporter SEQ ID:	Not reported
Transporter-1 Date:	Not reported
Waste SEQ ID:	Not reported
Waste Type Code 2:	Not reported
Waste Type Code 3:	Not reported
Waste Type Code 4:	Not reported
Waste Type Code 5:	Not reported
Waste Type Code 6:	Not reported
Date Accepted:	Not reported
Manifest Discrepancy Type:	Not reported
Data Entry Number:	Not reported
Was Load Rejected:	NEW YORK, NY 10003
Reason Load Was Rejected:	Not reported

AI457 **CON EDISON** **RCRA NonGen / NLR** **1019906003**
WSW **ISHAM ST & COOPER ST** **NYP004816110**
1/8-1/4 **NEW YORK, NY 10034**
0.239 mi.
1260 ft. **Site 6 of 13 in cluster AI**

Relative:
Higher

Actual:
50 ft.

RCRA-LQG:

Date Form Received by Agency:	2015-07-30 00:00:00.0
Handler Name:	CON EDISON
Handler Address:	ISHAM ST & COOPER ST
Handler City,State,Zip:	NEW YORK, NY 10034
EPA ID:	NYP004816110
Contact Name:	THOMAS TEELING
Contact Address:	Not reported
Contact City,State,Zip:	Not reported
Contact Telephone:	212-460-3770
Contact Fax:	Not reported
Contact Email:	Not reported
Contact Title:	Not reported
EPA Region:	02
Land Type:	Private
Federal Waste Generator Description:	Not a generator, verified
Non-Notifier:	Not reported
Biennial Report Cycle:	Not reported
Accessibility:	Not reported
Active Site Indicator:	Not reported
State District Owner:	NY
State District:	NYSDEC R2
Mailing Address:	IRVING PL 15TH FL NE
Mailing City,State,Zip:	NEW YORK, NY 10003
Owner Name:	Not reported
Owner Type:	Not reported
Operator Name:	Not reported
Operator Type:	Not reported
Short-Term Generator Activity:	No
Importer Activity:	No
Mixed Waste Generator:	No
Transporter Activity:	No
Transfer Facility Activity:	No
Recycler Activity with Storage:	No
Small Quantity On-Site Burner Exemption:	No
Smelting Melting and Refining Furnace Exemption:	No
Underground Injection Control:	No
Off-Site Waste Receipt:	No
Universal Waste Indicator:	No
Universal Waste Destination Facility:	No
Federal Universal Waste:	No
Active Site Fed-Reg Treatment Storage and Disposal Facility:	Not reported
Active Site Converter Treatment storage and Disposal Facility:	Not reported
Active Site State-Reg Treatment Storage and Disposal Facility:	Not reported
Active Site State-Reg Handler:	---
Federal Facility Indicator:	Not reported
Hazardous Secondary Material Indicator:	NN
Sub-Part K Indicator:	Not reported
Commercial TSD Indicator:	No
Treatment Storage and Disposal Type:	Not reported
2018 GPRA Permit Baseline:	Not on the Baseline
2018 GPRA Renewals Baseline:	Not on the Baseline
Permit Renewals Workload Universe:	Not reported

CON EDISON (Continued) **1019906003**

Permit Workload Universe:	Not reported
Permit Progress Universe:	Not reported
Post-Closure Workload Universe:	Not reported
Closure Workload Universe:	Not reported
202 GPRA Corrective Action Baseline:	No
Corrective Action Workload Universe:	No
Subject to Corrective Action Universe:	No
Non-TSDFs Where RCRA CA has Been Imposed Universe:	No
TSDFs Potentially Subject to CA Under 3004 (u)/(v) Universe:	No
TSDFs Only Subject to CA under Discretionary Auth Universe:	No
Corrective Action Priority Ranking:	No NCAPS ranking
Environmental Control Indicator:	No
Institutional Control Indicator:	No
Human Exposure Controls Indicator:	N/A
Groundwater Controls Indicator:	N/A
Operating TSDF Universe:	Not reported
Full Enforcement Universe:	Not reported
Significant Non-Complier Universe:	No
Unaddressed Significant Non-Complier Universe:	No
Addressed Significant Non-Complier Universe:	No
Significant Non-Complier With a Compliance Schedule Universe:	No
Financial Assurance Required:	Not reported
Handler Date of Last Change:	2016-09-09 15:28:59.0
Recognized Trader-Importer:	No
Recognized Trader-Exporter:	No
Importer of Spent Lead Acid Batteries:	No
Exporter of Spent Lead Acid Batteries:	No
Recycler Activity Without Storage:	Not reported
Manifest Broker:	Not reported
Sub-Part P Indicator:	Not reported

Historic Generators:

Receive Date:	2015-07-30 00:00:00.0
Handler Name:	CON EDISON
Federal Waste Generator Description:	Small Quantity Generator
State District Owner:	NY
Large Quantity Handler of Universal Waste:	No
Recognized Trader Importer:	No
Recognized Trader Exporter:	No
Spent Lead Acid Battery Importer:	No
Spent Lead Acid Battery Exporter:	No
Current Record:	No
Non Storage Recycler Activity:	Not reported
Electronic Manifest Broker:	Not reported

Receive Date:	2015-07-30 00:00:00.0
Handler Name:	CON EDISON
Federal Waste Generator Description:	Not a generator, verified
State District Owner:	NY
Large Quantity Handler of Universal Waste:	No
Recognized Trader Importer:	No
Recognized Trader Exporter:	No
Spent Lead Acid Battery Importer:	No
Spent Lead Acid Battery Exporter:	No
Current Record:	Yes
Non Storage Recycler Activity:	Not reported
Electronic Manifest Broker:	Not reported

AI458 **CON EDISON** **NJ MANIFEST** **S120674683**
WSW **COOPER ST & ISHAM** **N/A**
1/8-1/4 **NEW YORK, NY 10034**
0.239 mi.
1260 ft. **Site 7 of 13 in cluster AI**

Relative:
Higher

Actual:
50 ft.

NJ MANIFEST:

EPA Id:	NYP004815318
Mail Address:	IRVING PL 15TH FL NE
Mail City/State/Zip:	NEW YORK, NY 10003
Facility Phone:	Not reported
Emergency Phone:	Not reported
Contact:	THOMAS TEELING
Comments:	Not reported
SIC Code:	Not reported
County:	NY061
Municipal:	Not reported
Previous EPA Id:	Not reported
Gen Flag:	Not reported
Trans Flag:	Not reported
TSDF Flag:	Not reported
Name Change:	Not reported
Date Change:	Not reported

Manifest:

Manifest Number:	014472774JJK
EPA ID:	NYP004815318
Date Shipped:	7/30/2015
TSDF EPA ID:	NJD002200046
Transporter EPA ID:	NJ0000027193
Transporter 2 EPA ID:	Not reported
Transporter 3 EPA ID:	Not reported
Transporter 4 EPA ID:	Not reported
Transporter 5 EPA ID:	Not reported
Transporter 6 EPA ID:	Not reported
Transporter 7 EPA ID:	Not reported
Transporter 8 EPA ID:	Not reported
Transporter 9 EPA ID:	Not reported
Transporter 10 EPA ID:	Not reported
Date Trans1 Transported Waste:	Not reported
Date Trans2 Transported Waste:	Not reported
Date Trans3 Transported Waste:	Not reported
Date Trans4 Transported Waste:	Not reported
Date Trans5 Transported Waste:	Not reported
Date Trans6 Transported Waste:	Not reported
Date Trans7 Transported Waste:	Not reported
Date Trans8 Transported Waste:	Not reported
Date Trans9 Transported Waste:	Not reported
Date Trans10 Transported Waste:	Not reported
Date TSDF Received Waste:	Not reported
TSDF EPA Facility Name:	Not reported
QTY Units:	Not reported
Transporter SEQ ID:	Not reported
Transporter-1 Date:	Not reported
Waste SEQ ID:	Not reported
Waste Type Code 2:	Not reported
Waste Type Code 3:	Not reported
Waste Type Code 4:	Not reported
Waste Type Code 5:	Not reported
Waste Type Code 6:	Not reported

CON EDISON (Continued) **S120674683**

Date Accepted:	Not reported
Manifest Discrepancy Type:	Not reported
Data Entry Number:	Not reported
Was Load Rejected:	NEW YORK, NY 10003
Reason Load Was Rejected:	Not reported

AH459 **M12 SANITATION GARAGE** **NY LTANKS** **S116555765**
SE **301 WEST 215 ST** **N/A**
1/8-1/4 **NY, NY**
0.239 mi.
1262 ft. **Site 13 of 20 in cluster AH**

Relative:
Lower

Actual:
8 ft.

LTANKS:

Name:	M12 SANITATION GARAGE
Address:	301 WEST 215 ST
City,State,Zip:	NY, NY
Spill Number/Closed Date:	1400730 / Not Reported
Facility ID:	1400730
Site ID:	493976
Spill Date:	2014-04-22
Spill Cause:	Tank Test Failure
Spill Source:	Commercial/Industrial
Spill Class:	D4
Cleanup Ceased:	Not reported
SWIS:	3101
Investigator:	adzhitom
Referred To:	Not reported
Reported to Dept:	2014-04-22
CID:	Not reported
Water Affected:	Not reported
Spill Notifier:	Other
Last Inspection:	Not reported
Recommended Penalty:	False
Meets Standard:	False
UST Involvement:	False
Remediation Phase:	1
Date Entered In Computer:	2014-04-22
Spill Record Last Update:	2015-03-18
Spiller Name:	Not reported
Spiller Company:	M12
Spiller Address:	Not reported
Spiller County:	999
Spiller Contact:	JAY SHAH
Spiller Phone:	(718) 334-9138
Spiller Extention:	Not reported
DEC Region:	2
DER Facility ID:	448910
DEC Memo:	"03-18-2015 - V. Brevdo This TTF Spill Case is re-assigned to Remediation Section B as per discussion with Chief of Spill Response on 03/17/2015. Case is further assigned to Mr. Alex Zhitomirsky as a Project Manager. VB"
Remarks:	"12000 gal ust"

All Materials:

Site ID:	493976
Operable Unit ID:	1243512

M12 SANITATION GARAGE (Continued) **S116555765**

Operable Unit:	01
Material ID:	2244192
Material Code:	0001A
Material Name:	#2 fuel oil
Case No.:	Not reported
Material FA:	Petroleum
Quantity:	Not reported
Units:	G
Recovered:	Not reported
Oxygenate:	Not reported

AH460 **CON EDISON** **RCRA NonGen / NLR** **1019907362**
SE **301 W 215TH ST** **FINDS** **NYP004833188**
1/8-1/4 **NEW YORK, NY 10034** **ECHO**
0.239 mi.
1262 ft. **Site 14 of 20 in cluster AH**

Relative:
Lower

Actual:
8 ft.

RCRA-LQG:

Date Form Received by Agency:	2015-09-01 00:00:00.0
Handler Name:	CON EDISON
Handler Address:	301 W 215TH ST
Handler City,State,Zip:	NEW YORK, NY 10034
EPA ID:	NYP004833188
Contact Name:	THOMAS TEELING
Contact Address:	Not reported
Contact City,State,Zip:	Not reported
Contact Telephone:	212-460-3770
Contact Fax:	Not reported
Contact Email:	Not reported
Contact Title:	Not reported
EPA Region:	02
Land Type:	Private
Federal Waste Generator Description:	Not a generator, verified
Non-Notifier:	Not reported
Biennial Report Cycle:	Not reported
Accessibility:	Not reported
Active Site Indicator:	Not reported
State District Owner:	NY
State District:	NYSDEC R2
Mailing Address:	IRVING PL 15TH FL NE
Mailing City,State,Zip:	NEW YORK, NY 10003
Owner Name:	Not reported
Owner Type:	Not reported
Operator Name:	Not reported
Operator Type:	Not reported
Short-Term Generator Activity:	No
Importer Activity:	No
Mixed Waste Generator:	No
Transporter Activity:	No
Transfer Facility Activity:	No
Recycler Activity with Storage:	No
Small Quantity On-Site Burner Exemption:	No
Smelting Melting and Refining Furnace Exemption:	No
Underground Injection Control:	No
Off-Site Waste Receipt:	No
Universal Waste Indicator:	No
Universal Waste Destination Facility:	No

CON EDISON (Continued) **1019907362**

Federal Universal Waste:	No
Active Site Fed-Reg Treatment Storage and Disposal Facility:	Not reported
Active Site Converter Treatment storage and Disposal Facility:	Not reported
Active Site State-Reg Treatment Storage and Disposal Facility:	Not reported
Active Site State-Reg Handler:	---
Federal Facility Indicator:	Not reported
Hazardous Secondary Material Indicator:	NN
Sub-Part K Indicator:	Not reported
Commercial TSD Indicator:	No
Treatment Storage and Disposal Type:	Not reported
2018 GPRA Permit Baseline:	Not on the Baseline
2018 GPRA Renewals Baseline:	Not on the Baseline
Permit Renewals Workload Universe:	Not reported
Permit Workload Universe:	Not reported
Permit Progress Universe:	Not reported
Post-Closure Workload Universe:	Not reported
Closure Workload Universe:	Not reported
202 GPRA Corrective Action Baseline:	No
Corrective Action Workload Universe:	No
Subject to Corrective Action Universe:	No
Non-TSDFs Where RCRA CA has Been Imposed Universe:	No
TSDFs Potentially Subject to CA Under 3004 (u)/(v) Universe:	No
TSDFs Only Subject to CA under Discretionary Auth Universe:	No
Corrective Action Priority Ranking:	No NCAPS ranking
Environmental Control Indicator:	No
Institutional Control Indicator:	No
Human Exposure Controls Indicator:	N/A
Groundwater Controls Indicator:	N/A
Operating TSDF Universe:	Not reported
Full Enforcement Universe:	Not reported
Significant Non-Complier Universe:	No
Unaddressed Significant Non-Complier Universe:	No
Addressed Significant Non-Complier Universe:	No
Significant Non-Complier With a Compliance Schedule Universe:	No
Financial Assurance Required:	Not reported
Handler Date of Last Change:	2016-09-09 15:28:59.0
Recognized Trader-Importer:	No
Recognized Trader-Exporter:	No
Importer of Spent Lead Acid Batteries:	No
Exporter of Spent Lead Acid Batteries:	No
Recycler Activity Without Storage:	Not reported
Manifest Broker:	Not reported
Sub-Part P Indicator:	Not reported

Historic Generators:

Receive Date:	2015-09-01 00:00:00.0
Handler Name:	CON EDISON
Federal Waste Generator Description:	Small Quantity Generator
State District Owner:	NY
Large Quantity Handler of Universal Waste:	No
Recognized Trader Importer:	No
Recognized Trader Exporter:	No
Spent Lead Acid Battery Importer:	No
Spent Lead Acid Battery Exporter:	No
Current Record:	No
Non Storage Recycler Activity:	Not reported
Electronic Manifest Broker:	Not reported

CON EDISON (Continued) **1019907362**

Receive Date:	2015-09-01 00:00:00.0
Handler Name:	CON EDISON
Federal Waste Generator Description:	Not a generator, verified
State District Owner:	NY
Large Quantity Handler of Universal Waste:	No
Recognized Trader Importer:	No
Recognized Trader Exporter:	No
Spent Lead Acid Battery Importer:	No
Spent Lead Acid Battery Exporter:	No
Current Record:	Yes
Non Storage Recycler Activity:	Not reported
Electronic Manifest Broker:	Not reported

FINDS:
Registry ID: 110069693291

Click Here:

Environmental Interest/Information System:
RCRAInfo is a national information system that supports the Resource Conservation and Recovery Act (RCRA) program through the tracking of events and activities related to facilities that generate, transport, and treat, store, or dispose of hazardous waste. RCRAInfo allows RCRA program staff to track the notification, permit, compliance, and corrective action activities required under RCRA.

Click this hyperlink while viewing on your computer to access additional FINDS: detail in the EDR Site Report.

ECHO:

Envid:	1019907362
Registry ID:	110069693291
DFR URL:	http://echo.epa.gov/detailed-facility-report?fid=110069693291
Name:	CON EDISON
Address:	301 W 215TH ST
City,State,Zip:	NEW YORK, NY 10034

AH461 **NYC DEPT OF SANITATION - J SCHIAVONE** **NY Spills** **1000141006**
SE **301 W 215TH ST M-W-12** **RCRA NonGen / NLR** **NYD986869741**
1/8-1/4 **NEW YORK, NY 10034** **FINDS**
0.239 mi. **ECHO**
1262 ft. **Site 15 of 20 in cluster AH** **NY MANIFEST**

Relative:
Lower

Actual:
8 ft.

SPILLS:

Name:	SANITATION GARAGE
Address:	301 WEST 215TH ST
City,State,Zip:	NEW YORK, NY 10012
Spill Number/Closed Date:	1901763 / Not Reported
Facility ID:	1901763
Facility Type:	ER
DER Facility ID:	539918
Site ID:	588659
DEC Region:	2
Spill Cause:	Equipment Failure
Spill Class:	Not reported
SWIS:	3101
Spill Date:	2019-05-20

NYC DEPT OF SANITATION - J SCHIAVONE (Continued) **1000141006**

Investigator:	RHLIN
Referred To:	Not reported
Reported to Dept:	2019-05-20
CID:	Not reported
Water Affected:	Not reported
Spill Source:	Institutional, Educational, Gov., Other
Spill Notifier:	Other
Cleanup Ceased:	Not reported
Cleanup Meets Std:	False
Last Inspection:	Not reported
Recommended Penalty:	False
UST Trust:	False
Remediation Phase:	1
Date Entered In Computer:	2019-05-20
Spill Record Last Update:	2019-05-20
Spiller Name:	TONY PELLIGRINO
Spiller Company:	SANITATION GARAGE
Spiller Address:	301 WEST 215TH ST
Spiller Company:	999
Contact Name:	TONY PELLIGRINO
DEC Memo:	"TTF letter sent to: DSNY 125 Worth St. Room 823B New York, NY 10013 Attn: Frank Scarpaci PBS # 2-602986 Assigned to DEC Lin for follow up and closure."
Remarks:	"line test failure no release"

All Materials:

Site ID:	588659
Operable Unit ID:	1336316
Operable Unit:	01
Material ID:	2345657
Material Code:	0008
Material Name:	diesel
Case No.:	Not reported
Material FA:	Petroleum
Quantity:	Not reported
Units:	Not reported
Recovered:	Not reported
Oxygenate:	Not reported

RCRA-LQG:

Date Form Received by Agency:	2007-01-01 00:00:00.0
Handler Name:	NYC DEPT OF SANITATION - J SCHIAVONE
Handler Address:	301 W 215TH ST M-W-12
Handler City,State,Zip:	NEW YORK, NY 10034-1140
EPA ID:	NYD986869741
Contact Name:	Not reported
Contact Address:	58TH ST ROOM 404
Contact City,State,Zip:	WOODSIDE, NY 11377
Contact Telephone:	Not reported
Contact Fax:	Not reported
Contact Email:	Not reported
Contact Title:	Not reported
EPA Region:	02
Land Type:	Not reported
Federal Waste Generator Description:	Not a generator, verified
Non-Notifier:	Not reported

NYC DEPT OF SANITATION - J SCHIAVONE (Continued) **1000141006**

Biennial Report Cycle:	Not reported
Accessibility:	Not reported
Active Site Indicator:	Not reported
State District Owner:	NY
State District:	NYSDEC R2
Mailing Address:	58TH ST ROOM 404
Mailing City,State,Zip:	WOODSIDE, NY 11377
Owner Name:	CITY OF NEW YORK
Owner Type:	Private
Operator Name:	CITY OF NEW YORK
Operator Type:	Private
Short-Term Generator Activity:	No
Importer Activity:	No
Mixed Waste Generator:	No
Transporter Activity:	No
Transfer Facility Activity:	No
Recycler Activity with Storage:	No
Small Quantity On-Site Burner Exemption:	No
Smelting Melting and Refining Furnace Exemption:	No
Underground Injection Control:	No
Off-Site Waste Receipt:	No
Universal Waste Indicator:	No
Universal Waste Destination Facility:	No
Federal Universal Waste:	No
Active Site Fed-Reg Treatment Storage and Disposal Facility:	Not reported
Active Site Converter Treatment storage and Disposal Facility:	Not reported
Active Site State-Reg Treatment Storage and Disposal Facility:	Not reported
Active Site State-Reg Handler:	---
Federal Facility Indicator:	Not reported
Hazardous Secondary Material Indicator:	NN
Sub-Part K Indicator:	Not reported
Commercial TSD Indicator:	No
Treatment Storage and Disposal Type:	Not reported
2018 GPRA Permit Baseline:	Not on the Baseline
2018 GPRA Renewals Baseline:	Not on the Baseline
Permit Renewals Workload Universe:	Not reported
Permit Workload Universe:	Not reported
Permit Progress Universe:	Not reported
Post-Closure Workload Universe:	Not reported
Closure Workload Universe:	Not reported
202 GPRA Corrective Action Baseline:	No
Corrective Action Workload Universe:	No
Subject to Corrective Action Universe:	No
Non-TSDFs Where RCRA CA has Been Imposed Universe:	No
TSDFs Potentially Subject to CA Under 3004 (u)/(v) Universe:	No
TSDFs Only Subject to CA under Discretionary Auth Universe:	No
Corrective Action Priority Ranking:	No NCAPS ranking
Environmental Control Indicator:	No
Institutional Control Indicator:	No
Human Exposure Controls Indicator:	N/A
Groundwater Controls Indicator:	N/A
Operating TSDF Universe:	Not reported
Full Enforcement Universe:	Not reported
Significant Non-Complier Universe:	No
Unaddressed Significant Non-Complier Universe:	No
Addressed Significant Non-Complier Universe:	No
Significant Non-Complier With a Compliance Schedule Universe:	No

NYC DEPT OF SANITATION - J SCHIAVONE (Continued) **1000141006**

Financial Assurance Required:	Not reported
Handler Date of Last Change:	2015-04-14 00:00:00.0
Recognized Trader-Importer:	No
Recognized Trader-Exporter:	No
Importer of Spent Lead Acid Batteries:	No
Exporter of Spent Lead Acid Batteries:	No
Recycler Activity Without Storage:	Not reported
Manifest Broker:	Not reported
Sub-Part P Indicator:	Not reported

Handler - Owner Operator:

Owner/Operator Indicator:	Owner
Owner/Operator Name:	CITY OF NEW YORK
Legal Status:	Private
Date Became Current:	Not reported
Date Ended Current:	Not reported
Owner/Operator Address:	NOT REQUIRED
Owner/Operator City,State,Zip:	NOT REQUIRED, WY 99999
Owner/Operator Telephone:	212-555-1212
Owner/Operator Telephone Ext:	Not reported
Owner/Operator Fax:	Not reported
Owner/Operator Email:	Not reported

Owner/Operator Indicator:	Owner
Owner/Operator Name:	CITY OF NEW YORK
Legal Status:	Private
Date Became Current:	Not reported
Date Ended Current:	Not reported
Owner/Operator Address:	NOT REQUIRED
Owner/Operator City,State,Zip:	NOT REQUIRED, WY 99999
Owner/Operator Telephone:	212-555-1212
Owner/Operator Telephone Ext:	Not reported
Owner/Operator Fax:	Not reported
Owner/Operator Email:	Not reported

Owner/Operator Indicator:	Operator
Owner/Operator Name:	CITY OF NEW YORK
Legal Status:	Private
Date Became Current:	Not reported
Date Ended Current:	Not reported
Owner/Operator Address:	NOT REQUIRED
Owner/Operator City,State,Zip:	NOT REQUIRED, WY 99999
Owner/Operator Telephone:	212-555-1212
Owner/Operator Telephone Ext:	Not reported
Owner/Operator Fax:	Not reported
Owner/Operator Email:	Not reported

Historic Generators:

Receive Date:	1999-07-08 00:00:00.0
Handler Name:	NYC DEPT OF SANITATION - J SCHIAVONE
Federal Waste Generator Description:	Not a generator, verified
State District Owner:	NY
Large Quantity Handler of Universal Waste:	No
Recognized Trader Importer:	No
Recognized Trader Exporter:	No
Spent Lead Acid Battery Importer:	No
Spent Lead Acid Battery Exporter:	No

NYC DEPT OF SANITATION - J SCHIAVONE (Continued) **1000141006**

Current Record:	No
Non Storage Recycler Activity:	Not reported
Electronic Manifest Broker:	Not reported

Receive Date:	2006-01-01 00:00:00.0
Handler Name:	NYC DEPT OF SANITATION - J SCHIAVONE
Federal Waste Generator Description:	Not a generator, verified
State District Owner:	NY
Large Quantity Handler of Universal Waste:	No
Recognized Trader Importer:	No
Recognized Trader Exporter:	No
Spent Lead Acid Battery Importer:	No
Spent Lead Acid Battery Exporter:	No
Current Record:	No
Non Storage Recycler Activity:	Not reported
Electronic Manifest Broker:	Not reported

Receive Date:	2007-01-01 00:00:00.0
Handler Name:	NYC DEPT OF SANITATION - J SCHIAVONE
Federal Waste Generator Description:	Not a generator, verified
State District Owner:	NY
Large Quantity Handler of Universal Waste:	No
Recognized Trader Importer:	No
Recognized Trader Exporter:	No
Spent Lead Acid Battery Importer:	No
Spent Lead Acid Battery Exporter:	No
Current Record:	Yes
Non Storage Recycler Activity:	Not reported
Electronic Manifest Broker:	Not reported

Receive Date:	1988-06-14 00:00:00.0
Handler Name:	NYC DEPT OF SANITATION - J SCHIAVONE
Federal Waste Generator Description:	Large Quantity Generator
State District Owner:	NY
Large Quantity Handler of Universal Waste:	No
Recognized Trader Importer:	No
Recognized Trader Exporter:	No
Spent Lead Acid Battery Importer:	No
Spent Lead Acid Battery Exporter:	No
Current Record:	No
Non Storage Recycler Activity:	Not reported
Electronic Manifest Broker:	Not reported

FINDS:
Registry ID: 110004436619

Click Here:

Environmental Interest/Information System:
RCRAInfo is a national information system that supports the Resource Conservation and Recovery Act (RCRA) program through the tracking of events and activities related to facilities that generate, transport, and treat, store, or dispose of hazardous waste. RCRAInfo allows RCRA program staff to track the notification, permit, compliance, and corrective action activities required under RCRA.

NYC DEPT OF SANITATION - J SCHIAVONE (Continued) **1000141006**

Click this hyperlink while viewing on your computer to access additional FINDS: detail in the EDR Site Report.

ECHO:

Envid:	1000141006
Registry ID:	110004436619
DFR URL:	http://echo.epa.gov/detailed-facility-report?fid=110004436619
Name:	NYC DEPT OF SANITATION - J SCHIAVONE
Address:	301 W 215TH ST M-W-12
City,State,Zip:	NEW YORK, NY 10034

NY MANIFEST:

Name:	CON ED
Address:	301 W 215TH ST
City,State,Zip:	NEW YORK, NY 10034
Country:	USA
EPA ID:	NYP004833188
Facility Status:	Not reported
Location Address 1:	F/O 301 WEST 215TH ST
Code:	BP
Location Address 2:	SB 24267
Total Tanks:	Not reported
Location City:	NEW YORK
Location State:	NY
Location Zip:	10034
Location Zip 4:	Not reported

NY MANIFEST:

EPAID:	NYP004833188
Mailing Name:	CON ED
Mailing Contact:	TOM TEELING
Mailing Address 1:	4 IRVING PLACE - 15TH FLOOR
Mailing Address 2:	Not reported
Mailing City:	NEW YORK
Mailing State:	NY
Mailing Zip:	10003
Mailing Zip 4:	Not reported
Mailing Country:	USA
Mailing Phone:	2124603770

NY MANIFEST:

Document ID:	Not reported
Manifest Status:	Not reported
seq:	Not reported
Year:	Not reported
Trans1 State ID:	NJ0000027193
Trans2 State ID:	Not reported
Generator Ship Date:	09/01/2015
Trans1 Recv Date:	09/01/2015
Trans2 Recv Date:	Not reported
TSD Site Recv Date:	09/04/2015
Part A Recv Date:	Not reported
Part B Recv Date:	Not reported
Generator EPA ID:	NYP004833188
Trans1 EPA ID:	Not reported
Trans2 EPA ID:	Not reported

NYC DEPT OF SANITATION - J SCHIAVONE (Continued) **1000141006**

TSDF ID 1:	NJD002200046
TSDF ID 2:	Not reported
Manifest Tracking Number:	014472899JJK
Import Indicator:	N
Export Indicator:	N
Discr Quantity Indicator:	N
Discr Type Indicator:	N
Discr Residue Indicator:	N
Discr Partial Reject Indicator:	N
Discr Full Reject Indicator:	N
Manifest Ref Number:	Not reported
Alt Facility RCRA ID:	Not reported
Alt Facility Sign Date:	Not reported
MGMT Method Type Code:	H110
Waste Code:	Not reported
Waste Code:	Not reported
Waste Code:	Not reported
Waste Code:	Not reported
Waste Code:	Not reported
Waste Code:	Not reported
Quantity:	500
Units:	P - Pounds
Number of Containers:	1
Container Type:	TT - Cargo tank, tank trucks
Handling Method:	T Chemical, physical, or biological treatment.
Specific Gravity:	1
Waste Code:	D008
Waste Code 1_2:	Not reported
Waste Code 1_3:	Not reported
Waste Code 1_4:	Not reported
Waste Code 1_5:	Not reported
Waste Code 1_6:	Not reported

Name:	NYC SANITATION/J SCHIAVONE
Address:	301 W 215TH ST M-W-12
City,State,Zip:	NEW YORK, NY 10034-1140
Country:	USA
EPA ID:	NYD986869741
Facility Status:	Not reported
Location Address 1:	M-W-12 301 WEST 215TH
Code:	BP
Location Address 2:	Not reported
Total Tanks:	Not reported
Location City:	NEW YORK
Location State:	NY
Location Zip:	10034
Location Zip 4:	Not reported

NY MANIFEST:

EPAID:	NYD986869741
Mailing Name:	NYC SANITATION/J SCHIAVONE
Mailing Contact:	FOREMAN WILLIAMS
Mailing Address 1:	52-35 58TH STREET ROOM 404
Mailing Address 2:	Not reported
Mailing City:	WOODSIDE
Mailing State:	NY
Mailing Zip:	11377

NYC DEPT OF SANITATION - J SCHIAVONE (Continued) **1000141006**

Mailing Zip 4:	Not reported
Mailing Country:	USA
Mailing Phone:	2125674600

NY MANIFEST:

Document ID:	NJA2564474
Manifest Status:	K
seq:	Not reported
Year:	1996
Trans1 State ID:	NJDEPES58
Trans2 State ID:	Not reported
Generator Ship Date:	09/18/1996
Trans1 Recv Date:	09/18/1996
Trans2 Recv Date:	/ /
TSD Site Recv Date:	09/18/1996
Part A Recv Date:	/ /
Part B Recv Date:	10/22/1996
Generator EPA ID:	NYD986869741
Trans1 EPA ID:	NJ0000027193
Trans2 EPA ID:	Not reported
TSDF ID 1:	NJD002200046
TSDF ID 2:	Not reported
Manifest Tracking Number:	Not reported
Import Indicator:	Not reported
Export Indicator:	Not reported
Discr Quantity Indicator:	Not reported
Discr Type Indicator:	Not reported
Discr Residue Indicator:	Not reported
Discr Partial Reject Indicator:	Not reported
Discr Full Reject Indicator:	Not reported
Manifest Ref Number:	Not reported
Alt Facility RCRA ID:	Not reported
Alt Facility Sign Date:	Not reported
MGMT Method Type Code:	Not reported
Waste Code:	D018 - BENZENE 0.5 MG/L TCLP
Waste Code:	Not reported
Waste Code:	Not reported
Waste Code:	Not reported
Waste Code:	Not reported
Waste Code:	Not reported
Quantity:	00055
Units:	G - Gallons (liquids only)* (8.3 pounds)
Number of Containers:	001
Container Type:	DM - Metal drums, barrels
Handling Method:	B Incineration, heat recovery, burning.
Specific Gravity:	100
Waste Code:	D018 - BENZENE 0.5 MG/L TCLP
Waste Code:	Not reported
Waste Code:	Not reported
Waste Code:	Not reported
Waste Code:	Not reported
Quantity:	00275
Units:	G - Gallons (liquids only)* (8.3 pounds)
Number of Containers:	005
Container Type:	DM - Metal drums, barrels
Handling Method:	B Incineration, heat recovery, burning.
Specific Gravity:	100

NYC DEPT OF SANITATION - J SCHIAVONE (Continued) **1000141006**

Waste Code:	D018 - BENZENE 0.5 MG/L TCLP
Waste Code:	Not reported
Waste Code:	Not reported
Waste Code:	Not reported
Waste Code:	Not reported
Quantity:	00385
Units:	G - Gallons (liquids only)* (8.3 pounds)
Number of Containers:	007
Container Type:	DM - Metal drums, barrels
Handling Method:	B Incineration, heat recovery, burning.
Specific Gravity:	100

Click this hyperlink while viewing on your computer to access additional NY MANIFEST: detail in the EDR Site Report.

AH462 **MANHATTAN WEST 12 DOS -DDC** **NY LTANKS** **S103478327**
SE **301 WEST 215TH STREET** **NY Spills** **N/A**
1/8-1/4 **MANHATTAN, NY**
0.239 mi.
1262 ft. **Site 16 of 20 in cluster AH**

Relative:
Lower

Actual:
8 ft.

LTANKS:

Name:	MANHATTAN WEST 12 DOS -DDC
Address:	301 WEST 215TH STREET
City,State,Zip:	MANHATTAN, NY
Spill Number/Closed Date:	9604675 / 2005-01-06
Facility ID:	9604675
Site ID:	262006
Spill Date:	1996-07-09
Spill Cause:	Tank Test Failure
Spill Source:	Commercial/Industrial
Spill Class:	B3
Cleanup Ceased:	Not reported
SWIS:	3101
Investigator:	JAKOLLEE
Referred To:	Not reported
Reported to Dept:	1996-07-09
CID:	207
Water Affected:	Not reported
Spill Notifier:	Tank Tester
Last Inspection:	Not reported
Recommended Penalty:	False
Meets Standard:	False
UST Involvement:	False
Remediation Phase:	0
Date Entered In Computer:	1996-07-09
Spill Record Last Update:	2005-07-07
Spiller Name:	WILLIAM FENNELL
Spiller Company:	DEPT OF SANITATION
Spiller Address:	301 WEST 215TH ST
Spiller County:	001
Spiller Contact:	JERRY KASPAR
Spiller Phone:	(800) 646-3161
Spiller Extention:	Not reported
DEC Region:	2
DER Facility ID:	184432
DEC Memo:	"Prior to Sept, 2004 data translation this spill Lead_DEC Field was

MANHATTAN WEST 12 DOS -DDC (Continued) **S103478327**

Remarks:	KOLLEENY This spill is closed to consolidate; refer to open spill #9604262 for this site, which is being remediated by LiRo Engineering under the NYCDDC Consent Order. -J. Kolleeny 1/6/05 " "no product leakage - test is pass/fail - tanks are for diesel storage"

All TTF:

Facility ID:	9604675
Spill Number:	9604675
Spill Tank Test:	1544629
Site ID:	262006
Tank Number:	1
Tank Size:	4000
Material:	Not reported
EPA UST:	Not reported
UST:	Not reported
Cause:	Not reported
Source:	Not reported
Test Method:	20
Test Method 2:	USTest 2000/P/LL plus USTest 2000/U
Leak Rate:	.00
Gross Fail:	Not reported
Modified By:	Spills
Last Modified Date:	Not reported

Facility ID:	9604675
Spill Number:	9604675
Spill Tank Test:	1544630
Site ID:	262006
Tank Number:	2
Tank Size:	4000
Material:	Not reported
EPA UST:	Not reported
UST:	Not reported
Cause:	Not reported
Source:	Not reported
Test Method:	20
Test Method 2:	USTest 2000/P/LL plus USTest 2000/U
Leak Rate:	.00
Gross Fail:	Not reported
Modified By:	Spills
Last Modified Date:	Not reported

Name:	MANHATTAN WEST 12 DOS -DDC
Address:	301 WEST 215TH STREET
City,State,Zip:	MANHATTAN, NY
Spill Number/Closed Date:	9807598 / 1998-10-26
Facility ID:	9807598
Site ID:	210474
Spill Date:	1998-09-21
Spill Cause:	Tank Test Failure
Spill Source:	Commercial/Industrial
Spill Class:	C3
Cleanup Ceased:	Not reported
SWIS:	3101
Investigator:	JAKOLLEE
Referred To:	Not reported

MANHATTAN WEST 12 DOS -DDC (Continued) **S103478327**

Reported to Dept:	1998-09-22
CID:	211
Water Affected:	Not reported
Spill Notifier:	Tank Tester
Last Inspection:	Not reported
Recommended Penalty:	False
Meets Standard:	False
UST Involvement:	True
Remediation Phase:	0
Date Entered In Computer:	1998-09-22
Spill Record Last Update:	2004-12-21
Spiller Name:	JAY SHAH
Spiller Company:	NY CITY DEPT SANITATION
Spiller Address:	Not reported
Spiller County:	001
Spiller Contact:	JAY SHAH
Spiller Phone:	(718) 334-9138
Spiller Extention:	Not reported
DEC Region:	2
DER Facility ID:	184432
DEC Memo:	"Prior to Sept, 2004 data translation this spill Lead_DEC Field was KOLLEENY GARAGE FOREMAN ASKED FOR TANK TEST BECAUSE OF INVENTORY RECONCILIATION DISCREPANCIES. TANK TESTED ON 9/21/98 BY PRO TEST ENTERPRISES USING HORNER EZY CHECK (UNDERFILL VACUUM TEST), AND FAILED. TANK RE-TESTED ON 10/13/98 BY CROMPCO CORP. USING UST 2000 TEST (UNDERFILL PRESSURE TEST) AND PASSED; TANK AND ALL PIPING APPEAR TIGHT. BASED ON THIS, KOLLEENY GAVE DOS APPROVAL TO PUT TANK BACK IN SERVICE. WILL VISIT SITE TO CHECK INVENTORY RECONCILIATION IN 30 DAYS."
Remarks:	""

All TTF:

Facility ID:	9807598
Spill Number:	9807598
Spill Tank Test:	1546278
Site ID:	210474
Tank Number:	1
Tank Size:	4000
Material:	0008
EPA UST:	Not reported
UST:	Not reported
Cause:	Not reported
Source:	Not reported
Test Method:	03
Test Method 2:	Horner EZ Check I or II
Leak Rate:	.00
Gross Fail:	F
Modified By:	Spills
Last Modified Date:	Not reported

All Materials:

Site ID:	210474
Operable Unit ID:	1068660
Operable Unit:	01
Material ID:	318680
Material Code:	0008
Material Name:	diesel

MANHATTAN WEST 12 DOS -DDC (Continued) **S103478327**

Case No.:	Not reported
Material FA:	Petroleum
Quantity:	.00
Units:	G
Recovered:	.00
Oxygenate:	Not reported

SPILLS:

Name:	MANHATTAN WEST 12 DOS -DDC
Address:	301 WEST 215TH STREET
City,State,Zip:	MANHATTAN, NY
Spill Number/Closed Date:	9604262 / 2013-08-06
Facility ID:	9604262
Facility Type:	ER
DER Facility ID:	184432
Site ID:	223052
DEC Region:	2
Spill Cause:	Unknown
Spill Class:	C3
SWIS:	3101
Spill Date:	1996-06-28
Investigator:	ADZHITOM
Referred To:	NFA
Reported to Dept:	1996-06-28
CID:	252
Water Affected:	Not reported
Spill Source:	Unknown
Spill Notifier:	Other
Cleanup Ceased:	Not reported
Cleanup Meets Std:	False
Last Inspection:	Not reported
Recommended Penalty:	False
UST Trust:	False
Remediation Phase:	0
Date Entered In Computer:	1996-06-28
Spill Record Last Update:	2013-08-06
Spiller Name:	WILLIAM FENNELL
Spiller Company:	DEPT OF SANITATION
Spiller Address:	301 WEST 215TH ST
Spiller Company:	001
Contact Name:	WILLIAM FENNELL
DEC Memo:	"Prior to Sept, 2004 data translation this spill Lead_DEC Field was KOLLEENY Also, refer to spill # 9604408. -II (12/14/04). Site was first investigated by Lehrer McGovern Bovis and Raritan Enviro Sciences; they installed a limited product recovery system, with recovered & treated groundwater (from depression pump) going to percolation trench. Site was transferred to LiRo, and they removed the old system and installed a more extensive multi-phase extraction system, which is currently operating to address soil and groundwater contamination and recover small amounts of free product. This site transferred from Kolleeny to A. Zhitomirsky on 4/15/05. - JK 6-20-2005 Reviewed a Monitoring Report for January-March 2005. The report presented remedial system performance and groundwater monitoring data. The report stated that based on the site monitoring data, the MPE system is effectively treating contamination. In the report LiRo proposed to shut down Header No.2 and only operating the

MANHATTAN WEST 12 DOS -DDC (Continued) **S103478327**

system on Header No.1. This will allow the system to operate on the remaining area of contamination. The Department concured with this proposal. AZ 7-18-2005 Reviewed a Monitoring Report for April-June 2005. The report presented remedial system performance and groundwater monitoring data. The report stated that based on the site monitoring data, the MPE system is effectively treating contamination. In the report LiRo recommends installing ORC socks in wells MW-8 and MW-10 to treat MTBE in groundwater. The Department concured with this proposal. AZ 12-27-2005. Reviewed a Monitoring Report for July - September 2005. The report presented remedial system performance and groundwater monitoring data. The report stated that based on the site monitoring data, the MPE system is effectively treating contamination. In the report LiRo recommended installing ORC socks in wells MW-9 and MW-13 to treat groundwater contamination. The Department concurred with this proposal. Also, the Department concurred with LiRo proposals to shut down extraction wells EW-5, EW-6, EW-9 and EW-10. Remaining extraction wells should continue to remediate remaining groundwater contamination. Proposed confirmation soil borings were approved. AZ 4-5-2006 Reviewed a Monitoring Report for October - December 2005. The report presented remedial system performance and groundwater monitoring data. The report stated that based on the site monitoring data, the MPE system is effectively treating contamination. Gw and soil contamination exists in the area of MW-8, MW-10, and MW-13. LiRo recommended turning on wells EW-11,EW-12, EW-18 and EW-19. AZ 5-11-2006 Reviewed a Monitoring Report for January - March 2006 received on April 13, 2006. The report presented remedial system performance and groundwater monitoring data. The system was shut down for 14 days in March 2006 due to sensor replacement. As of March 2006 LiRo is no longer the consultant fr the site. Gw and soil contamination exists in the area of MW-8, MW-10, and MW-13. AZ 11-13-2006 Reviewed a Monitoring Report for April - July 2006 received on August 23, 2006. The report presented remedial system performance and groundwater monitoring data. MW-03 is apparently short circuited by EW-08. Wells MW-05, MW-10 and MW-14 were not accessible for sampling. A confirmation soil plan will be prepared by URS. AZ 1-2-2006 Reviewed a Confirmation Soil Plan dated September 26, 2006, and a Monitoring report for August through October 2006 dated November 14, 2006. Low vacuum in MW- 3, MW-7, MW-14. URS recommended advancement of three new borings in contaminated areas. AZ 1-3-2006 Could not locate borings which encountered contaminated soil in previous investigations on the site plan. GW Samples were not collected from MW-10, MW-12, MW-09 since they were unaccessible due to the parked vehicles. I informed Jane Staten that all wells should be sampled in order to apply for NFA. Contacted Jane Staten (URS) via e-mail and phone and requested clarification of the boring locations. AZ 3-20-2007 Contacted Jane Staten (URS). URS provided clarifications following DEC request for existing borings locations. 3 confirmation borings will be advanced. The dual phase system is down due to the liquid ring pump failure since February 17, 2007. System repairs will be postponed until the full round of gw and soil sampling is performed. AZ 3-21-2007 Reviewed monitoring report for November 2006 - January 2007. On December 6, 2006 the MPE system was off due to the blockage in the seal water piping. The system was repaired.M W-02 was destroyed. No gw compounds exceeded DEC Quality Criteria. Soil sampling will be performed. I requested that downgradient wells are sampled. AZ 11-20-2007 Reviewed report dated Aug.7, 2007. A spike in MTBE level

MANHATTAN WEST 12 DOS -DDC (Continued) **S103478327**

in MW-12 (2,100 ppb). The soil analytical results showed sliight exceedances but PID readings were high and petro odor noticed. URS proposed additional soil borings UBR-04,UBR-05 and UBR-06 near UBR-01,UBR-02 and UBR-03. No groundwater map with the plume was submitted. Spoke with Jane Staten and sent the following e-mail: As per our discussion of the above site, proposed soil borings are approved. The report submitted on August 13, 2007, did not contain groundwater map with the contaminant plume. Whenever groundwater sampling is performed, groundwater plume map with the latest sampling results should be compiled. I concur with your proposals to sample all existing groundwater wells. Special attention should be given to sampling the downgradient wells. AZ 4-29-2008 Reviewed Contamination Soil Sampling Results/Recommended strategy report dated February 5, 2008. MTBE contamination ranged from 24 ppb to 1,100 ppb in two wells. There is a slight rise in MTBE concentrations in MW-12 over the last three sampling events. Recent soil sampling showed a significantly elevated concentration of total xylenes in UBR-04 (8' TO 10' bgs) - 44, 000. MPE system is off-line. The Harlem River is situated approximately 200' from the site. Discussed the site with Jane Staten (URS). I proposed to install ORC socks in MW-12 and leave MPE system in-place. Jane Staten proposed quarterly monitoring of the select wells. An e-mail with these conclusions was sent to URS/DDC/VB. AZ 12-24-2008 Reviewed Groundwater monitoring data through 2nd quarter 2008 dated August 8, 2008.ORC sock was installed in MW-12 in June 2008. Monitoring was performed on July 14, 2008. Well MW-12 exhibited MTBE at a concentration of 340 ppb. No other VOCs were detected in MW-12. The improved groundwater quality in MW-12 may be attributed to the ORC socks. AZ 1-8-2009 Reviewed Groundwater monitoring data through 3rd quarter 2008 dated November 14, 2008. It appears that the ORC sock placed in MW-12 should be replaced, however MW-12 box needs repair, the sock will be installed after the repairs are made. The work was planned for December 2008. In October 2008 all wells were sampled.. MTBE was the only contaminant detected. Concentrations ranged from 23 ppb to 720 ppb. Concentration of MTBE has increased from 340 ppb to 720 ppb in MW-12. AZ 5-14-2009 Reviewed groundwater monitoring data through 1st quarter 2009 dated February 16, 2008. In January 2009 all wells were sampled. MW-08 and MW-12 exhibited MTBE at concentrations of 260 ppb and 42 ppb respectively. MW-12 also exhibited benzene slightly above criteria. Well MW-08 exhibited an unexpected increase in MTBE concentrations. AZ 9-21-09 Reviewed groundwater monitoring data through 2nd quarter 2009 dated May 27, 2009. In April 2009 all wells were sampled. MW-08, MW-10 and MW-13 exhibited MTBE at concentrations ranging from 25 ppb to 260 ppb. DEC requested installation of ORC socks which were consequently installed. The ORC socks in MW-12 are improving groundwater quality MTBE concentrations in this well continues to decrease. Well MW-9 was destroyed. AZ 1-26-10 Reviewed groundwater monitoring data through 3rd quarter 2009 dated August 25, 2009. In July 2009 all wells were sampled. MW-08, MW-10,MW-'12 and MW-13 exhibited MTBE at concentrations ranging from 12 ppb to 310 ppb. DEC requested installation of ORC socks which were consequently installed. URS will replace ORC sock in well MW-12 to reduce MTBE concentrations. Well MW-9 was destroyed. AZ 2-16-2010 Reviewed groundwater monitoring data through 4th quarter 2009 dated October 28, 2009. Wells exhibited MTBE at concentrations ranging from 11 ppb to 85 ppb. Well MW-9 was destroyed. AZ 4-21-2010 Reviewed groundwater monitoring data through 1ST quarter 20010 dated February 17, 2010.

MANHATTAN WEST 12 DOS -DDC (Continued) **S103478327**

Well MW-08 exhibited MTBE at concentrations of 100 ppb and MW-12 exhibited MTBE at concentrations of 260 ppb. ORC sock was placed in well MW-12 and may have contributed to the decrease of MTBE concentrations. Analytical data for well MW-08 sine October 2007 shows fluctuating MTBE concentrations and there is no decreasing contamination trend in this well. AZ 4-23-2010 An e-mail was sent to J. Staten (URS): I have reviewed groundwater monitoring data through 1st quarter 2010 for the above site. Well MW-08 exhibited MTBE at concentrations of 100 ppb and well MW-12 exhibited MTBE at concentrations of 260 ppb. ORC sock was placed in well MW-12 and may have contributed to the decrease of MTBE concentrations. Analytical data for well MW-08 sine October 2007 shows fluctuating MTBE concentrations and there is no decreasing contamination trend in this well. URS proposed spill closure for this site. Spill closure can not be granted at this time. However, monitoring reports could be submitted semi-annually. ORC sock should be placed in MW-8, if this has not been done before. AZ 2-17-2011 An e-mail was sent to K.Shenahan/Asbagh/V. brevdo: I have reviewed semi-annual monitoring report for the above site dated October 13, 2010. Monitoring well MW-06 can be removed from the scheduled sampling. AZ 2-18-2011 Discussed this site with URS at the quarterly meeting. URS informed DEC that MW-06 had a reading of about 300 pbb in January. DEC requested continuing monitoring of MW-06. An e-mail was sent to URS on 2-18-2011. AZ 7-8-2011 Reviewed gw monitoring report through February 2011 and dated May 19, 2011. An email was sent to URS/DDC/V. Brevdo: Dear Kevin, I have reviewed a quarterly monitoring report through February 2011 and dated May 19, 2011, for the above site. The report states that there are some discrepancies in the tank inventory between URS's records and PBS records. This discrepancy should be clarified. A site visit should be conducted to confirm the tanks status. If necessary, GPR studies should be performed to verify if the tanks in question are removed or closed in place. After discrepancies are clarified, a corrected PBS form should be submitted to NYSDEC PBS Section. Contamination was unexpectedly found in a monitoring well MW-6. As per URS recommendation, if re-sampling confirms contamination, an investigation should be performed to determine the extent of the problem. AZ 8-6-2012 The spill was discussed at the DEC/DDC/URS meeting on August 2, 2012. Groundwater monitoring report for the fourth quarter 2011 and first quarter 2012, dated May 17,2012 was discussed. The report stated that all available wells were sampled. However, wells EW-08 AND EW-20 were blocked, EW-09 was destroyed, EW-02 and EW-11 had obstructions in the well. It was decided that URS will attempt to sample blocked wells. Regarding the wells which were destroyed and/or had obstructions, historical data will be submitted to DEC. Groundwater results in nine wells exceeded VOC criteria. Also, after removal of ORC socks, concentrations in three wells rebounded: MW-12 (from 30 ppb to 300 ppb),EW-11 (from 0 ppb to 171 ppb) and EW-13 (from 0 ppb to 200 ppb). URS will continue monitoring this site. I have discussed the site with K. Shenahan over the phone. AZ 8-7-2012 E-mail received from K. Shenahan: Alex, We are sampling the extraction wells they are designated as EW wells. Only two EW wells are not functioning. EW-02 could not be sampled due to an obstruction. It is relatively close to the boundary of dissolved-phase contamination, located between wells MW-13 and MW-14, and about 15 feet or so from each. Analytical data from MW-13 and MW-14 over the past 5 years shows low contamination. EW-09 is reported as being destroyed. It is upgradient from the

MANHATTAN WEST 12 DOS -DDC (Continued) **S103478327**

plume, and total VOCs in nearby wells have been 2 ppb or Not Detected over the past 5 years. I recommend that we sample the wells listed and if the levels are such that we could petition for closure we could see if it is necessary to acquire data from these locations. AZ 6-7-2012 An e-mail received from URS: From: McDaid, Daniel Sent: Tuesday, August 07, 2012 4:19 PM To: Shanahan, Kevin Subject: RE: Man W12 sampling Wells within the boundary of dissolved-phase contamination: MW-06 MW-08 MW-10 MW-12 EW-01 EW-11 EW-12 EW-15 EW-18 The following wells were not sampled (green font indicates that the sample collection could be re-attempted): EW-02 Obstruction EW-08 Vehicle parked over well EW-09 Destroyed EW-16 Not enough water EW-20 Vehicle parked over well In summary, here is a full list of wells to be sampled during the upcoming site visit: MW-06 MW-08 MW-10 MW-12 EW-01 EW-08 Vehicle parked over well EW-11 EW-12 EW-15 EW-16 Not enough water EW-18 EW-20 Vehicle parked over well Notes EW-02 could not be sampled due to obstruction. It is relatively close to the boundary of dissolved-phase contamination, located between wells MW-13 and MW-14, and about 15 feet or so from each. Analytical data from MW-13 and MW-14 over the past 5 years shows minimal contamination (See attached). EW-09 is reported as being destroyed. It is upgradient from the plume, and total VOCs in nearby wells (See attached) have been 2ppb or ND over the past 5 years. URS has never sampled any of the extraction wells before, and there is no historical data for these wells in the ISRP. AZ 11-19-2012 Discussed the site with K. Shenahan. There is persistant MTBE contamination probably related to soil MTBE contamination. A soil map attached to the report is not legible. URS will submit another map. AZ 11-20-2012 Email from K.Shanahan: Alex, Yesterday you called me to discuss the above referenced site and specifically URS' report dated September 21, 2012 . You indicated that Figure 3 in Attachment B was not legible enough to discern the boring locations. I have sent you a hard copy in a separate letter. In the meantime, the pdf version is attached. AZ 11-21-2012 An e-mail was sent to K. SHenahan and V. Brevdo Dear Kevin, We have discussed this site yesterday and today. The groundwater at the site still has MTBE contamination which exceeds the standards by an order of magnitude. A reason for this contamination could be that soil at the site was grossly contaminated with MTBE. In order to trace groundwater contamination we need to prepare detailed soil maps showing original soil contaminant levels and the latest confirmation soil borings results. It was agreed that URS will submit these maps to DEC. Sincerely, Alexander Zhitomirsky 5-13-2013 On April 3 and 4, 2012, URS sampled monitoring wells. The data showed that the groundwater in the northeastern corner of the sanitation garage continued to be impacted with low concentrations of volatile organic compounds (VOCs) including MTBE. The highest total VOC concentration detected was in MW-12 with 300 ppb (MTBE was the only compound detected). I have reviewed a Historical Soil Sampling Analytical Results report dated February 1, 2012. The report stated that free phase at the site was treated by a passive product recovery system which was converted to operate as an active groundwater and product recovery system. Also, product recovery was performed using a vac truck. A multi-phase extraction system was constructed at the site in 2003 and was shut down due to equipment failure in 2007. The site still has lingering groundwater impacts detected in the northeastern corner near the dispensers. Given the most current soil and groundwater data for the site, URS recommended natural attenuation of remaining soil and groundwater contamination. URS

MANHATTAN WEST 12 DOS -DDC (Continued) **S103478327**

recommended no further action for this site. The report stated that soil sampling completed after MPE system was terminated. In 2007 soil samples were collected. PID screening had elevated measurements indicating petroleum constituents. Moderately elevated VOC exceedances were present in the sample collected from UBR-04. AZ 8-5-2013 Reviewed Groundwater Monitoring Report and Request for Spill Closure dated May 10, 2013. A total of 1,018 gallons of product were reported as being collected by RES through 1999. LiRo reported collecting an additional 88 gallons of free product.. No free product has been observed at the site since September 2003. The most recent soil sampling was conducted in 2007/2008. The soil data indicated that a limited area of contamination remained in the area of MW-08, MW-12, and MW-13 near the former dispenser area. The highest total VOC concentration was about 46,000 ppb. groundwater sampling from from January 2013 ranged from 52 PPB TO 224 PPB in those wells with exceedances of the the NYSDEC criteria. In the latest sampling event in April 2013, the highest total VOC concentration observed was 175 ppb. Based on the above information,URS requested that DEC close spill number 9604262. This request is approved and the spill number is closed. However, there are some discrepancies between the PBS registration and URS' current understanding of the tanks status. A number of tanks are listed in the PBS database as aboveground tanks (ASTs) tanks were closed in place. It is assumed that most if not all of these ASTs were removed from the site.Additionally, PBS lists tanks Nos. 008 and 009 as closed in place, although URS believes that these tanks have been removed. URS should perform a site inspection and very the tanks status. An updated PBS information should filed. URS inform NYSDEC when the above information is filed. AZ 8-6-2013 The following e-mail was sent to Kevin Shenahan, M. Asbagh and Vadim Brevdo: Dear Kevin, I have reviewed Groundwater Monitoring Report and Request for Spill Closure dated May 10, 2013. A total of 1,018 gallons of product were reported as being collected by RES through 1999. LiRo reported collecting an additional 88 gallons of free product. No free product has been observed at the site since September 2003. The most recent soil sampling was conducted in 2007/2008. The soil data indicated that a limited area of contamination remained in the area of MW-08, MW-12, and MW-13 near the former dispenser area. The highest total VOC concentration was about 46,000 ppb. Groundwater sampling results from January 2013 sampling event, ranged from 52 ppb to 224 ppb, in those wells with exceedances of the NYSDEC criteria. In the latest sampling event in April 2013, the highest total VOC concentration observed was 175 ppb. Based on the above information,URS requested that DEC close spill number 9604262. This request is approved and the spill number is closed. However, there are some discrepancies between the PBS registration and URS' current understanding of the tanks status. A number of tanks are listed in the PBS database as aboveground tanks (ASTs) tanks closed in place. It is assumed by URS that most, if not all of these ASTs, were removed from the site.Additionally, PBS lists tanks Nos. 008 and 009 as closed in place, although URS believes that these tanks have been removed. URS should perform a site inspection and verify the status of the tanks. An updated PBS information should filed with the PBS Section of NYSDEC. URS should inform NYSDEC when the above information is filed. Based on the documentation provided to date, the New York State Department of Environmental Conservation (the Department) has closed the spill case number 9604262. All wells associated with this project should be closed according to the

MANHATTAN WEST 12 DOS -DDC (Continued) **S103478327**

Department's Groundwater Monitoring Well Decommissioning Procedures. All wells should gaged for the presence of free product before closure. The Department hereby reserves all of its rights concerning, and such forbearance shall not extend to, any further investigation or remedial action the Department deems necessary due to: I. The off-site migration of petroleum contaminants that was unknown at the time of this closure. II. Environmental conditions related to this spill case which were unknown to the Department at the time of this closure. III. Information received, in whole or part, after the Department's spill case closure, which indicates the corrective action was not sufficiently protective of human health and/or the environment. IV. Fraud in obtaining this spill case closure determination. As a precaution, we must bring your attention to our concerns for the future use of this site. If subsurface contamination is encountered while excavating for any construction activity, appropriate remedial and vapor mitigation efforts must be taken to fully prevent vapor intrusion into any site development and to ensure human health and safety. This spill closure does not exempt the Responsible Parties from compliance with any applicable laws and regulations. Please be advised that you should maintain a permanent file of all documentation and correspondence regarding this case for future use as the Department's files may not be maintained indefinitely. Sincerely, Alexander Zhitomirsky "

Remarks: "upon drilling for wells soil contamination was discovered still under investigation at this time"

All Materials:

Site ID:	223052
Operable Unit ID:	1031914
Operable Unit:	01
Material ID:	350550
Material Code:	0008
Material Name:	diesel
Case No.:	Not reported
Material FA:	Petroleum
Quantity:	.00
Units:	G
Recovered:	.00
Oxygenate:	Not reported

Name:	MANHATTAN WEST 12 DOS -DDC
Address:	301 WEST 215TH STREET
City,State,Zip:	MANHATTAN, NY
Spill Number/Closed Date:	9604408 / 2004-12-10
Facility ID:	9604408
Facility Type:	ER
DER Facility ID:	184432
Site ID:	223053
DEC Region:	2
Spill Cause:	Equipment Failure
Spill Class:	B3
SWIS:	3101
Spill Date:	1996-07-02
Investigator:	JAKOLLEE
Referred To:	Not reported
Reported to Dept:	1996-07-02
CID:	252

MANHATTAN WEST 12 DOS -DDC (Continued) **S103478327**

Water Affected:	Not reported
Spill Source:	Commercial/Industrial
Spill Notifier:	Responsible Party
Cleanup Ceased:	Not reported
Cleanup Meets Std:	False
Last Inspection:	Not reported
Recommended Penalty:	False
UST Trust:	False
Remediation Phase:	0
Date Entered In Computer:	1996-07-02
Spill Record Last Update:	2005-07-18
Spiller Name:	ENSA ENVIRONMENTAL
Spiller Company:	DEPARTMENT OF SANITATION
Spiller Address:	301 WEST 215TH STREET
Spiller Company:	001
Contact Name:	ENSA ENVIRONMENTAL
DEC Memo:	"Prior to Sept, 2004 data translation this spill Lead_DEC Field was KOLLEENY The Site is currently under remediation by LiRo. This spill is closed today, but refer to open spill # 9604262 for the same site.- IMDAD (12/10/04)."
Remarks:	"precision test done on gasoline line and it failed test still under investigation"

All Materials:

Site ID:	223053
Operable Unit ID:	1032057
Operable Unit:	01
Material ID:	347169
Material Code:	0009
Material Name:	gasoline
Case No.:	Not reported
Material FA:	Petroleum
Quantity:	.00
Units:	G
Recovered:	.00
Oxygenate:	Not reported

Name:	MANHATTAN WEST 12 DOS -DDC
Address:	301 WEST 215TH STREET
City,State,Zip:	MANHATTAN, NY
Spill Number/Closed Date:	0504296 / 2008-07-08
Facility ID:	0504296
Facility Type:	ER
DER Facility ID:	184432
Site ID:	349177
DEC Region:	2
Spill Cause:	Other
Spill Class:	C4
SWIS:	3101
Spill Date:	2005-07-11
Investigator:	ADZHITOM
Referred To:	NFA
Reported to Dept:	2005-07-11
CID:	409
Water Affected:	Not reported
Spill Source:	Commercial/Industrial
Spill Notifier:	Local Agency

MANHATTAN WEST 12 DOS -DDC (Continued) **S103478327**

Cleanup Ceased:	Not reported
Cleanup Meets Std:	False
Last Inspection:	Not reported
Recommended Penalty:	False
UST Trust:	False
Remediation Phase:	0
Date Entered In Computer:	2005-07-13
Spill Record Last Update:	2009-04-21
Spiller Name:	TONY CAGGIANO
Spiller Company:	DOSM12
Spiller Address:	301 WEST 215TH ST/9TH AVE
Spiller Company:	001
Contact Name:	TONY CAGGIANO
DEC Memo:	"7-13-2005 This site is remediated under NYCDDC CO. Monitoring borings were completed in April 2005 and the results showed compliance with TAGM 4046. Contacted Steve Frank (LiRo). Requested to map exact location of the excavated tanks, excavate all contaminated soil, install new soil borings/wells if this area is not covered by the previous investigation. AZ 7-18-2005 Requested original laboratory data and tank closure report. AZ 3-23-2006 Contacted Steve Frank (LiRo) and requested an update for the site. AZ 3-21-2007 Reviewed monitoring report for November 2006 - January 2007. On December 6, 2006 the MPE system was off due to the blockage in the seal water piping. The system was repaired.M W-02 was destroyed. No gw compounds exceeded DEC Quality Criteria. Soil sampling will be performed. I requested that downgradient wells are sampled. AZ 4-30-2008 An e-mail requesting identification, investigation and remediation of the tanks associated with the spill was sent to Jane Staten (URS)/VB. Conversation w/Jane Staten. I confirmed that DEC requested information about this tank closure but never received it. URS has to map the tanks and sow locations of sampling points and their results in the USTs area. J. Staten will look into it. AZ 7-8-2008 I have reviewed a report for the above spill number dated June 2, 2008. URS stated in their report that in June 2005, The Franklin Company (Franklin) excavated three of five USTs contained in a vault located at the Manhattan 12 site. The USTs were identified as ##7, #10 and #11. The remaining two USTs located in the same tank vault, identified as #8, and #9, were previously closed in place (filled with concrete) in September 1996. Following removal of tanks #7, #10, and #11, Franklin collected five post-excavation samples. The analytical data showed that no compounds exceeded the NYSDEC TAGM #4046. Additional soil samples were collected in the vicinity of the tank vault. In July 2004 and April 2005, Liro collected confirmation soil samples to evaluate the effectiveness of the multiple-phase extraction system that began operating in March 2003. The analytical data showed that no compounds exceeded the NYSDEC TAGM #4046 recommended soil cleanup criteria. Collectively, the analytical data showed that soil in the vicinity of the tank vault had been remediated. Based on the submitted information, spill #0504296 is closed. An e-mail was sent to Jane Staten/DDC/V. Brevdo. AZ "
Remarks:	"FLORENE , TRIMETHELBEZINE. WAS FOUND ON THE N POINT SAMPLES TAKN AFTER TANK REMOVAL. THREE TANKS REMOVED."

All Materials:

Site ID:	349177
Operable Unit ID:	1106808
Operable Unit:	01
Material ID:	2096127

MANHATTAN WEST 12 DOS -DDC (Continued) **S103478327**

Material Code:	0854A
Material Name:	benzene
Case No.:	00071432
Material FA:	Hazardous Material
Quantity:	.00
Units:	G
Recovered:	.00
Oxygenate:	Not reported

Name:	NYCDOS 12TH GARAGE FLOOR
Address:	301 WEST 215TH STREET
City,State,Zip:	MANHATTAN, NY
Spill Number/Closed Date:	1007143 / 2010-10-04
Facility ID:	1007143
Facility Type:	ER
DER Facility ID:	184432
Site ID:	440532
DEC Region:	2
Spill Cause:	Equipment Failure
Spill Class:	Not reported
SWIS:	3101
Spill Date:	2010-10-04
Investigator:	JBVOUGHT
Referred To:	Not reported
Reported to Dept:	2010-10-04
CID:	Not reported
Water Affected:	Not reported
Spill Source:	Commercial/Industrial
Spill Notifier:	Other
Cleanup Ceased:	Not reported
Cleanup Meets Std:	False
Last Inspection:	Not reported
Recommended Penalty:	False
UST Trust:	False
Remediation Phase:	0
Date Entered In Computer:	2010-10-04
Spill Record Last Update:	2010-10-04
Spiller Name:	Not reported
Spiller Company:	NYCDOS
Spiller Address:	Not reported
Spiller Company:	999
Contact Name:	CHRIS LANARES
DEC Memo:	"10/4/10-Vought-Primary off hours responder. Called and spoke to NYCDOS Chris Lanares (646-885-4855) and spill was from leaking hydraulic hose from oil tank and cleanup acheived via 30 bags of speedy dry. Tank ia 3000-gallon UST. Spill did affect drains in building that lead to oil water separator. Oil water separator will be checked and emptied as well if necessary. Spill closed by Vought as no effect to soil or groundwater."
Remarks:	"200 gallons of hydraulic oil spilled onto floor. Contained at this time. Clean up will be done by private company."

All Materials:

Site ID:	440532
Operable Unit ID:	1191144
Operable Unit:	01
Material ID:	2186266

MANHATTAN WEST 12 DOS -DDC (Continued) **S103478327**

Material Code:	0010
Material Name:	hydraulic oil
Case No.:	Not reported
Material FA:	Petroleum
Quantity:	200.00
Units:	G
Recovered:	200.00
Oxygenate:	Not reported

AH463 **DSNY M DISTRICT 12 GARAGE** **NY UST** **U003178564**
SE **301 WEST 215TH STREET** **NY AST** **N/A**
1/8-1/4 **NEW YORK, NY 10034**
0.239 mi.
1262 ft. **Site 17 of 20 in cluster AH**

Relative:
Lower

Actual:
8 ft.

UST:

Name:	DSNY M DISTRICT 12 GARAGE
Address:	301 WEST 215TH STREET
City,State,Zip:	NEW YORK, NY 10034
Id/Status:	2-602986 / Active
Program Type:	PBS
Region:	STATE
DEC Region:	2
Expiration Date:	04/16/2022
UTM X:	591640.16904
UTM Y:	4524741.37088
Site Type:	Municipality (Incl. Waste Water Treatment Plants, Utilities, Swimming Pools, etc.)

Affiliation Records:

Site Id:	24941
Affiliation Type:	Facility Owner
Company Name:	NYC DEPT. OF SANITATION
Contact Type:	DEPUTY CHIEF
Contact Name:	JOHN CHINGAS
Address1:	125 WORTH STREET, RM 823B
Address2:	Not reported
City:	NEW YORK
State:	NY
Zip Code:	10013
Country Code:	001
Phone:	(646) 885-4856
EMail:	Not reported
Fax Number:	Not reported
Modified By:	MFLEONAR
Date Last Modified:	2017-08-31

Site Id:	24941
Affiliation Type:	Mail Contact
Company Name:	NYC DEPT. OF SANITATION
Contact Type:	Not reported
Contact Name:	FRANK SCARPACI
Address1:	125 WORTH STREET
Address2:	ROOM 823B
City:	NEW YORK
State:	NY
Zip Code:	10013
Country Code:	001

DSNY M DISTRICT 12 GARAGE (Continued) **U003178564**

Phone:	(646) 885-4887
EMail:	FSCARPACI@DSNY.NYC.GOV
Fax Number:	Not reported
Modified By:	MFLEONAR
Date Last Modified:	2017-08-31

Site Id:	24941
Affiliation Type:	Facility Operator
Company Name:	DSNY M DISTRICT 12 GARAGE
Contact Type:	Not reported
Contact Name:	FRANK TONKIN
Address1:	Not reported
Address2:	Not reported
City:	Not reported
State:	NN
Zip Code:	Not reported
Country Code:	001
Phone:	(212) 567-4600
EMail:	Not reported
Fax Number:	Not reported
Modified By:	DAFRANCI
Date Last Modified:	2016-11-10

Site Id:	24941
Affiliation Type:	Emergency Contact
Company Name:	NYC DEPT. OF SANITATION
Contact Type:	Not reported
Contact Name:	BUREAU OF CLEANING & COLLECTION
Address1:	Not reported
Address2:	Not reported
City:	Not reported
State:	NN
Zip Code:	Not reported
Country Code:	999
Phone:	(646) 885-5051
EMail:	Not reported
Fax Number:	Not reported
Modified By:	MFLEONAR
Date Last Modified:	2017-08-31

Tank Info:

Tank Number:	001
Tank ID:	52389
Tank Status:	Closed - Removed
Material Name:	Closed - Removed
Capacity Gallons:	550
Install Date:	12/01/1986
Date Tank Closed:	08/01/2000
Registered:	True
Tank Location:	Underground
Tank Type:	Steel/carbon steel
Material Code:	0022
Common Name of Substance:	Waste Oil/Used Oil

Tightness Test Method:	NN
Date Test:	Not reported

DSNY M DISTRICT 12 GARAGE (Continued) **U003178564**

Next Test Date: Not reported
Pipe Model: Not reported
Modified By: TRANSLAT
Last Modified: 04/14/2017

Equipment Records:

A00 - Tank Internal Protection - None
B01 - Tank External Protection - Painted/Asphalt Coating
F01 - Pipe External Protection - Painted/Asphalt Coating
G99 - Tank Secondary Containment - Other
J00 - Dispenser - None
H00 - Tank Leak Detection - None
I00 - Overfill - None
D02 - Pipe Type - Galvanized Steel
C02 - Pipe Location - Underground/On-ground

Tank Number: 001/1M
Tank ID: 58592
Tank Status: In Service
Material Name: In Service
Capacity Gallons: 1000
Install Date: 08/01/2000
Date Tank Closed: Not reported
Registered: True
Tank Location: Underground
Tank Type: Fiberglass coated steel
Material Code: 0022
Common Name of Substance: Waste Oil/Used Oil

Tightness Test Method: -
Date Test: Not reported
Next Test Date: Not reported
Pipe Model: Not reported
Modified By: MFLEONAR
Last Modified: 08/31/2017

Equipment Records:

E04 - Piping Secondary Containment - Double walled UG
A00 - Tank Internal Protection - None
D01 - Pipe Type - Steel/Carbon Steel/Iron
H01 - Tank Leak Detection - Interstitial - Electronic Monitoring
I03 - Overfill - Automatic Shut-Off
F05 - Pipe External Protection - Jacketed
J00 - Dispenser - None
B04 - Tank External Protection - Fiberglass
I02 - Overfill - High Level Alarm
K01 - Spill Prevention - Catch Basin
G04 - Tank Secondary Containment - Double-Walled (Underground)
C02 - Pipe Location - Underground/On-ground
L01 - Piping Leak Detection - Interstitial - Electronic Monitoring

Tank Number: 002
Tank ID: 52390
Tank Status: Closed - Removed
Material Name: Closed - Removed
Capacity Gallons: 550

DSNY M DISTRICT 12 GARAGE (Continued) **U003178564**

Install Date:	12/01/1986
Date Tank Closed:	08/01/2000
Registered:	True
Tank Location:	Underground
Tank Type:	Steel/carbon steel
Material Code:	9999
Common Name of Substance:	Other
Tightness Test Method:	NN
Date Test:	Not reported
Next Test Date:	Not reported
Pipe Model:	Not reported
Modified By:	TRANSLAT
Last Modified:	04/14/2017

Equipment Records:

A00 - Tank Internal Protection - None
B01 - Tank External Protection - Painted/Asphalt Coating
F01 - Pipe External Protection - Painted/Asphalt Coating
G99 - Tank Secondary Containment - Other
H00 - Tank Leak Detection - None
I00 - Overfill - None
D02 - Pipe Type - Galvanized Steel
J00 - Dispenser - None
C02 - Pipe Location - Underground/On-ground

Tank Number:	002/2M
Tank ID:	58593
Tank Status:	In Service
Material Name:	In Service
Capacity Gallons:	2000
Install Date:	08/01/2000
Date Tank Closed:	Not reported
Registered:	True
Tank Location:	Underground
Tank Type:	Fiberglass coated steel
Material Code:	0015
Common Name of Substance:	Motor Oil
Tightness Test Method:	-
Date Test:	Not reported
Next Test Date:	Not reported
Pipe Model:	Not reported
Modified By:	MFLEONAR
Last Modified:	08/31/2017

Equipment Records:

E04 - Piping Secondary Containment - Double walled UG
B04 - Tank External Protection - Fiberglass
I02 - Overfill - High Level Alarm
K01 - Spill Prevention - Catch Basin
L09 - Piping Leak Detection - Exempt Suction Piping
A00 - Tank Internal Protection - None
D01 - Pipe Type - Steel/Carbon Steel/Iron
H01 - Tank Leak Detection - Interstitial - Electronic Monitoring
I03 - Overfill - Automatic Shut-Off
F05 - Pipe External Protection - Jacketed

DSNY M DISTRICT 12 GARAGE (Continued) **U003178564**

G04 - Tank Secondary Containment - Double-Walled (Underground)
C03 - Pipe Location - Aboveground/Underground Combination
J02 - Dispenser - Suction Dispenser
L01 - Piping Leak Detection - Interstitial - Electronic Monitoring

Tank Number:	003
Tank ID:	52391
Tank Status:	Closed - Removed
Material Name:	Closed - Removed
Capacity Gallons:	1000
Install Date:	12/01/1986
Date Tank Closed:	08/01/2000
Registered:	True
Tank Location:	Underground
Tank Type:	Steel/carbon steel
Material Code:	0013
Common Name of Substance:	Lube Oil
Tightness Test Method:	NN
Date Test:	Not reported
Next Test Date:	Not reported
Pipe Model:	Not reported
Modified By:	TRANSLAT
Last Modified:	04/14/2017

Equipment Records:

D02 - Pipe Type - Galvanized Steel
H00 - Tank Leak Detection - None
I00 - Overfill - None
A00 - Tank Internal Protection - None
B01 - Tank External Protection - Painted/Asphalt Coating
F01 - Pipe External Protection - Painted/Asphalt Coating
G99 - Tank Secondary Containment - Other
J00 - Dispenser - None
C02 - Pipe Location - Underground/On-ground

Tank Number:	003/3M
Tank ID:	58594
Tank Status:	In Service
Material Name:	In Service
Capacity Gallons:	3000
Install Date:	08/01/2000
Date Tank Closed:	Not reported
Registered:	True
Tank Location:	Underground
Tank Type:	Fiberglass coated steel
Material Code:	0010
Common Name of Substance:	Hydraulic Oil
Tightness Test Method:	-
Date Test:	Not reported
Next Test Date:	Not reported
Pipe Model:	Not reported
Modified By:	MFLEONAR
Last Modified:	08/31/2017

DSNY M DISTRICT 12 GARAGE (Continued) **U003178564**

Equipment Records:

E04 - Piping Secondary Containment - Double walled UG
I03 - Overfill - Automatic Shut-Off
D01 - Pipe Type - Steel/Carbon Steel/Iron
H01 - Tank Leak Detection - Interstitial - Electronic Monitoring
A00 - Tank Internal Protection - None
F05 - Pipe External Protection - Jacketed
I02 - Overfill - High Level Alarm
K01 - Spill Prevention - Catch Basin
L09 - Piping Leak Detection - Exempt Suction Piping
B04 - Tank External Protection - Fiberglass
G04 - Tank Secondary Containment - Double-Walled (Underground)
J02 - Dispenser - Suction Dispenser
L01 - Piping Leak Detection - Interstitial - Electronic Monitoring
C03 - Pipe Location - Aboveground/Underground Combination

Tank Number:	004
Tank ID:	52392
Tank Status:	Closed - Removed
Material Name:	Closed - Removed
Capacity Gallons:	1000
Install Date:	12/01/1986
Date Tank Closed:	08/01/2000
Registered:	True
Tank Location:	Underground
Tank Type:	Steel/carbon steel
Material Code:	0013
Common Name of Substance:	Lube Oil
Tightness Test Method:	NN
Date Test:	Not reported
Next Test Date:	Not reported
Pipe Model:	Not reported
Modified By:	TRANSLAT
Last Modified:	04/14/2017

Equipment Records:

D02 - Pipe Type - Galvanized Steel
A00 - Tank Internal Protection - None
B01 - Tank External Protection - Painted/Asphalt Coating
F01 - Pipe External Protection - Painted/Asphalt Coating
G99 - Tank Secondary Containment - Other
H00 - Tank Leak Detection - None
I00 - Overfill - None
J00 - Dispenser - None
C02 - Pipe Location - Underground/On-ground

Tank Number:	005
Tank ID:	52393
Tank Status:	Closed - Removed
Material Name:	Closed - Removed
Capacity Gallons:	1000
Install Date:	12/01/1986
Date Tank Closed:	08/01/2000
Registered:	True

DSNY M DISTRICT 12 GARAGE (Continued) **U003178564**

Tank Location:	Underground
Tank Type:	Steel/carbon steel
Material Code:	9999
Common Name of Substance:	Other
Tightness Test Method:	NN
Date Test:	Not reported
Next Test Date:	Not reported
Pipe Model:	Not reported
Modified By:	TRANSLAT
Last Modified:	04/14/2017

Equipment Records:

H00 - Tank Leak Detection - None
I00 - Overfill - None
D02 - Pipe Type - Galvanized Steel
A00 - Tank Internal Protection - None
B01 - Tank External Protection - Painted/Asphalt Coating
F01 - Pipe External Protection - Painted/Asphalt Coating
G99 - Tank Secondary Containment - Other
J00 - Dispenser - None
C02 - Pipe Location - Underground/On-ground

Tank Number:	006
Tank ID:	52394
Tank Status:	Closed - Removed
Material Name:	Closed - Removed
Capacity Gallons:	1000
Install Date:	12/01/1986
Date Tank Closed:	08/01/2000
Registered:	True
Tank Location:	Underground
Tank Type:	Steel/carbon steel
Material Code:	9999
Common Name of Substance:	Other
Tightness Test Method:	NN
Date Test:	Not reported
Next Test Date:	Not reported
Pipe Model:	Not reported
Modified By:	TRANSLAT
Last Modified:	04/14/2017

Equipment Records:

D02 - Pipe Type - Galvanized Steel
H00 - Tank Leak Detection - None
I00 - Overfill - None
F01 - Pipe External Protection - Painted/Asphalt Coating
G99 - Tank Secondary Containment - Other
A00 - Tank Internal Protection - None
B01 - Tank External Protection - Painted/Asphalt Coating
C02 - Pipe Location - Underground/On-ground
J00 - Dispenser - None

Tank Number:	007/1
Tank ID:	52395

DSNY M DISTRICT 12 GARAGE (Continued) **U003178564**

Tank Status:	Closed - Removed
Material Name:	Closed - Removed
Capacity Gallons:	4000
Install Date:	12/01/1986
Date Tank Closed:	07/01/2005
Registered:	True
Tank Location:	Underground
Tank Type:	Steel/carbon steel
Material Code:	0008
Common Name of Substance:	Diesel
Tightness Test Method:	NN
Date Test:	Not reported
Next Test Date:	Not reported
Pipe Model:	Not reported
Modified By:	NRLOMBAR
Last Modified:	04/14/2017

Equipment Records:

B01 - Tank External Protection - Painted/Asphalt Coating
G99 - Tank Secondary Containment - Other
A01 - Tank Internal Protection - Epoxy Liner
D08 - Pipe Type - Equivalent Technology
I02 - Overfill - High Level Alarm
H05 - Tank Leak Detection - In-Tank System (ATG)
F05 - Pipe External Protection - Jacketed
C02 - Pipe Location - Underground/On-ground
J02 - Dispenser - Suction Dispenser

Tank Number:	008
Tank ID:	52396
Tank Status:	Closed - In Place
Material Name:	Closed - In Place
Capacity Gallons:	4000
Install Date:	Not reported
Date Tank Closed:	08/01/1996
Registered:	True
Tank Location:	Underground
Tank Type:	Steel/carbon steel
Material Code:	0008
Common Name of Substance:	Diesel
Tightness Test Method:	NN
Date Test:	Not reported
Next Test Date:	Not reported
Pipe Model:	Not reported
Modified By:	TRANSLAT
Last Modified:	04/14/2017

Equipment Records:

A00 - Tank Internal Protection - None
B01 - Tank External Protection - Painted/Asphalt Coating
F01 - Pipe External Protection - Painted/Asphalt Coating
G99 - Tank Secondary Containment - Other
D02 - Pipe Type - Galvanized Steel
I02 - Overfill - High Level Alarm
H05 - Tank Leak Detection - In-Tank System (ATG)

DSNY M DISTRICT 12 GARAGE (Continued) **U003178564**

C02 - Pipe Location - Underground/On-ground
J02 - Dispenser - Suction Dispenser

Tank Number:	009
Tank ID:	52397
Tank Status:	Closed - In Place
Material Name:	Closed - In Place
Capacity Gallons:	4000
Install Date:	Not reported
Date Tank Closed:	08/01/1996
Registered:	True
Tank Location:	Underground
Tank Type:	Steel/carbon steel
Material Code:	0008
Common Name of Substance:	Diesel
Tightness Test Method:	NN
Date Test:	Not reported
Next Test Date:	Not reported
Pipe Model:	Not reported
Modified By:	TRANSLAT
Last Modified:	04/14/2017

Equipment Records:

A00 - Tank Internal Protection - None
B01 - Tank External Protection - Painted/Asphalt Coating
F01 - Pipe External Protection - Painted/Asphalt Coating
G99 - Tank Secondary Containment - Other
I02 - Overfill - High Level Alarm
D02 - Pipe Type - Galvanized Steel
H05 - Tank Leak Detection - In-Tank System (ATG)
C02 - Pipe Location - Underground/On-ground
J02 - Dispenser - Suction Dispenser

Tank Number:	010/2
Tank ID:	52398
Tank Status:	Closed - Removed
Material Name:	Closed - Removed
Capacity Gallons:	4000
Install Date:	12/01/1986
Date Tank Closed:	07/01/2005
Registered:	True
Tank Location:	Underground
Tank Type:	Steel/carbon steel
Material Code:	0008
Common Name of Substance:	Diesel
Tightness Test Method:	NN
Date Test:	Not reported
Next Test Date:	Not reported
Pipe Model:	Not reported
Modified By:	NRLOMBAR
Last Modified:	04/14/2017

Equipment Records:

B01 - Tank External Protection - Painted/Asphalt Coating

DSNY M DISTRICT 12 GARAGE (Continued) **U003178564**

G99 - Tank Secondary Containment - Other
A01 - Tank Internal Protection - Epoxy Liner
D08 - Pipe Type - Equivalent Technology
I02 - Overfill - High Level Alarm
F05 - Pipe External Protection - Jacketed
C02 - Pipe Location - Underground/On-ground
J02 - Dispenser - Suction Dispenser
H05 - Tank Leak Detection - In-Tank System (ATG)

Tank Number:	011/3
Tank ID:	52399
Tank Status:	Closed - Removed
Material Name:	Closed - Removed
Capacity Gallons:	4000
Install Date:	12/01/1986
Date Tank Closed:	07/01/2005
Registered:	True
Tank Location:	Underground
Tank Type:	Steel/carbon steel
Material Code:	0009
Common Name of Substance:	Gasoline
Tightness Test Method:	NN
Date Test:	Not reported
Next Test Date:	Not reported
Pipe Model:	Not reported
Modified By:	NRLOMBAR
Last Modified:	04/14/2017

Equipment Records:

I02 - Overfill - High Level Alarm
A01 - Tank Internal Protection - Epoxy Liner
D08 - Pipe Type - Equivalent Technology
G99 - Tank Secondary Containment - Other
B01 - Tank External Protection - Painted/Asphalt Coating
F05 - Pipe External Protection - Jacketed
J02 - Dispenser - Suction Dispenser
C02 - Pipe Location - Underground/On-ground
H05 - Tank Leak Detection - In-Tank System (ATG)

Tank Number:	012
Tank ID:	52400
Tank Status:	Closed - Removed
Material Name:	Closed - Removed
Capacity Gallons:	12000
Install Date:	12/01/1986
Date Tank Closed:	07/01/2002
Registered:	True
Tank Location:	Underground
Tank Type:	Steel/carbon steel
Material Code:	0001
Common Name of Substance:	#2 Fuel Oil (On-Site Consumption)
Tightness Test Method:	NN
Date Test:	Not reported
Next Test Date:	Not reported

DSNY M DISTRICT 12 GARAGE (Continued) **U003178564**

Pipe Model: Not reported
Modified By: TRANSLAT
Last Modified: 04/14/2017

Equipment Records:

D02 - Pipe Type - Galvanized Steel
H00 - Tank Leak Detection - None
I00 - Overfill - None
F01 - Pipe External Protection - Painted/Asphalt Coating
G99 - Tank Secondary Containment - Other
A00 - Tank Internal Protection - None
B01 - Tank External Protection - Painted/Asphalt Coating
J00 - Dispenser - None
C02 - Pipe Location - Underground/On-ground

Tank Number: 012A/5
Tank ID: 65518
Tank Status: In Service
Material Name: In Service
Capacity Gallons: 12000
Install Date: 10/01/2002
Date Tank Closed: Not reported
Registered: True
Tank Location: Underground
Tank Type: 0
Material Code: 0001
Common Name of Substance: #2 Fuel Oil (On-Site Consumption)

Tightness Test Method: -
Date Test: Not reported
Next Test Date: Not reported
Pipe Model: Not reported
Modified By: MFLEONAR
Last Modified: 08/31/2017

Equipment Records:

E04 - Piping Secondary Containment - Double walled UG
L09 - Piping Leak Detection - Exempt Suction Piping
I02 - Overfill - High Level Alarm
K01 - Spill Prevention - Catch Basin
A00 - Tank Internal Protection - None
D01 - Pipe Type - Steel/Carbon Steel/Iron
H01 - Tank Leak Detection - Interstitial - Electronic Monitoring
I03 - Overfill - Automatic Shut-Off
B09 - Tank External Protection - Urethane
C03 - Pipe Location - Aboveground/Underground Combination
F04 - Pipe External Protection - Fiberglass
L01 - Piping Leak Detection - Interstitial - Electronic Monitoring
J02 - Dispenser - Suction Dispenser
G04 - Tank Secondary Containment - Double-Walled (Underground)

Tank Number: 012B/6
Tank ID: 65519
Tank Status: In Service
Material Name: In Service
Capacity Gallons: 12000

DSNY M DISTRICT 12 GARAGE (Continued) **U003178564**

Install Date:	10/01/2002
Date Tank Closed:	Not reported
Registered:	True
Tank Location:	Underground
Tank Type:	0
Material Code:	0001
Common Name of Substance:	#2 Fuel Oil (On-Site Consumption)
Tightness Test Method:	-
Date Test:	Not reported
Next Test Date:	Not reported
Pipe Model:	Not reported
Modified By:	MFLEONAR
Last Modified:	08/31/2017

Equipment Records:

A00 - Tank Internal Protection - None
D01 - Pipe Type - Steel/Carbon Steel/Iron
H01 - Tank Leak Detection - Interstitial - Electronic Monitoring
I03 - Overfill - Automatic Shut-Off
E04 - Piping Secondary Containment - Double walled UG
B09 - Tank External Protection - Urethane
I02 - Overfill - High Level Alarm
K01 - Spill Prevention - Catch Basin
L09 - Piping Leak Detection - Exempt Suction Piping
G04 - Tank Secondary Containment - Double-Walled (Underground)
C03 - Pipe Location - Aboveground/Underground Combination
F04 - Pipe External Protection - Fiberglass
J02 - Dispenser - Suction Dispenser
L01 - Piping Leak Detection - Interstitial - Electronic Monitoring

Tank Number:	013
Tank ID:	52401
Tank Status:	Closed - Removed
Material Name:	Closed - Removed
Capacity Gallons:	12000
Install Date:	12/01/1986
Date Tank Closed:	07/01/2002
Registered:	True
Tank Location:	Underground
Tank Type:	Steel/carbon steel
Material Code:	0001
Common Name of Substance:	#2 Fuel Oil (On-Site Consumption)
Tightness Test Method:	NN
Date Test:	Not reported
Next Test Date:	Not reported
Pipe Model:	Not reported
Modified By:	TRANSLAT
Last Modified:	04/14/2017

Equipment Records:

D02 - Pipe Type - Galvanized Steel
A00 - Tank Internal Protection - None
B01 - Tank External Protection - Painted/Asphalt Coating
F01 - Pipe External Protection - Painted/Asphalt Coating
G99 - Tank Secondary Containment - Other

DSNY M DISTRICT 12 GARAGE (Continued) **U003178564**

H00 - Tank Leak Detection - None
I00 - Overfill - None
J00 - Dispenser - None
C02 - Pipe Location - Underground/On-ground

Tank Number:	020
Tank ID:	64338
Tank Status:	Closed - Removed
Material Name:	Closed - Removed
Capacity Gallons:	275
Install Date:	Not reported
Date Tank Closed:	09/01/2002
Registered:	True
Tank Location:	Underground
Tank Type:	Steel/carbon steel
Material Code:	9999
Common Name of Substance:	Other
Tightness Test Method:	NN
Date Test:	Not reported
Next Test Date:	Not reported
Pipe Model:	Not reported
Modified By:	TRANSLAT
Last Modified:	04/14/2017

Equipment Records:

A00 - Tank Internal Protection - None
B01 - Tank External Protection - Painted/Asphalt Coating
D01 - Pipe Type - Steel/Carbon Steel/Iron
H00 - Tank Leak Detection - None
I00 - Overfill - None
F00 - Pipe External Protection - None
C02 - Pipe Location - Underground/On-ground
G00 - Tank Secondary Containment - None

Tank Number:	020/7
Tank ID:	64340
Tank Status:	In Service
Material Name:	In Service
Capacity Gallons:	550
Install Date:	11/01/2002
Date Tank Closed:	Not reported
Registered:	True
Tank Location:	Underground
Tank Type:	0
Material Code:	0022
Common Name of Substance:	Waste Oil/Used Oil
Tightness Test Method:	-
Date Test:	Not reported
Next Test Date:	Not reported
Pipe Model:	Not reported
Modified By:	MFLEONAR
Last Modified:	08/31/2017

Equipment Records:

DSNY M DISTRICT 12 GARAGE (Continued) **U003178564**

E04 - Piping Secondary Containment - Double walled UG
D06 - Pipe Type - Fiberglass Reinforced Plastic (FRP)
I02 - Overfill - High Level Alarm
A00 - Tank Internal Protection - None
H01 - Tank Leak Detection - Interstitial - Electronic Monitoring
K00 - Spill Prevention - None
G04 - Tank Secondary Containment - Double-Walled (Underground)
B09 - Tank External Protection - Urethane
L00 - Piping Leak Detection - None
J00 - Dispenser - None
C02 - Pipe Location - Underground/On-ground
F04 - Pipe External Protection - Fiberglass

Tank Number:	021
Tank ID:	64339
Tank Status:	Closed - Removed
Material Name:	Closed - Removed
Capacity Gallons:	275
Install Date:	Not reported
Date Tank Closed:	09/01/2002
Registered:	True
Tank Location:	Underground
Tank Type:	Steel/carbon steel
Material Code:	9999
Common Name of Substance:	Other
Tightness Test Method:	NN
Date Test:	Not reported
Next Test Date:	Not reported
Pipe Model:	Not reported
Modified By:	TRANSLAT
Last Modified:	04/14/2017

Equipment Records:

H00 - Tank Leak Detection - None
I00 - Overfill - None
D01 - Pipe Type - Steel/Carbon Steel/Iron
A00 - Tank Internal Protection - None
B01 - Tank External Protection - Painted/Asphalt Coating
F00 - Pipe External Protection - None
G00 - Tank Secondary Containment - None
C02 - Pipe Location - Underground/On-ground

Tank Number:	1
Tank ID:	207680
Tank Status:	In Service
Material Name:	In Service
Capacity Gallons:	4000
Install Date:	08/01/2005
Date Tank Closed:	Not reported
Registered:	True
Tank Location:	Underground
Tank Type:	Equivalent technology
Material Code:	2710
Common Name of Substance:	Biodiesel

DSNY M DISTRICT 12 GARAGE (Continued) **U003178564**

Tightness Test Method:	-
Date Test:	Not reported
Next Test Date:	Not reported
Pipe Model:	D
Modified By:	MFLEONAR
Last Modified:	08/31/2017

Equipment Records:

L07 - Piping Leak Detection - Pressurized Piping Leak Detector
B04 - Tank External Protection - Fiberglass
I02 - Overfill - High Level Alarm
K01 - Spill Prevention - Catch Basin
E04 - Piping Secondary Containment - Double walled UG
J01 - Dispenser - Pressurized Dispenser
A00 - Tank Internal Protection - None
D01 - Pipe Type - Steel/Carbon Steel/Iron
H01 - Tank Leak Detection - Interstitial - Electronic Monitoring
I03 - Overfill - Automatic Shut-Off
G04 - Tank Secondary Containment - Double-Walled (Underground)
C02 - Pipe Location - Underground/On-ground
F04 - Pipe External Protection - Fiberglass
L01 - Piping Leak Detection - Interstitial - Electronic Monitoring

Tank Number:	2
Tank ID:	207681
Tank Status:	In Service
Material Name:	In Service
Capacity Gallons:	4000
Install Date:	08/01/2005
Date Tank Closed:	Not reported
Registered:	True
Tank Location:	Underground
Tank Type:	Equivalent technology
Material Code:	2710
Common Name of Substance:	Biodiesel

Tightness Test Method:	-
Date Test:	Not reported
Next Test Date:	Not reported
Pipe Model:	D
Modified By:	MFLEONAR
Last Modified:	08/31/2017

Equipment Records:

J01 - Dispenser - Pressurized Dispenser
E04 - Piping Secondary Containment - Double walled UG
I03 - Overfill - Automatic Shut-Off
D01 - Pipe Type - Steel/Carbon Steel/Iron
H01 - Tank Leak Detection - Interstitial - Electronic Monitoring
A00 - Tank Internal Protection - None
I02 - Overfill - High Level Alarm
K01 - Spill Prevention - Catch Basin
B04 - Tank External Protection - Fiberglass
G04 - Tank Secondary Containment - Double-Walled (Underground)
L07 - Piping Leak Detection - Pressurized Piping Leak Detector
L01 - Piping Leak Detection - Interstitial - Electronic Monitoring
C02 - Pipe Location - Underground/On-ground

DSNY M DISTRICT 12 GARAGE (Continued) **U003178564**

F04 - Pipe External Protection - Fiberglass

Tank Number:	3
Tank ID:	207682
Tank Status:	In Service
Material Name:	In Service
Capacity Gallons:	4000
Install Date:	08/01/2005
Date Tank Closed:	Not reported
Registered:	True
Tank Location:	Underground
Tank Type:	Equivalent technology
Material Code:	2712
Common Name of Substance:	Gasoline/Ethanol
Tightness Test Method:	-
Date Test:	Not reported
Next Test Date:	Not reported
Pipe Model:	D
Modified By:	MFLEONAR
Last Modified:	08/31/2017

Equipment Records:

I02 - Overfill - High Level Alarm
K01 - Spill Prevention - Catch Basin
B04 - Tank External Protection - Fiberglass
H01 - Tank Leak Detection - Interstitial - Electronic Monitoring
I03 - Overfill - Automatic Shut-Off
A00 - Tank Internal Protection - None
D01 - Pipe Type - Steel/Carbon Steel/Iron
J01 - Dispenser - Pressurized Dispenser
E04 - Piping Secondary Containment - Double walled UG
L01 - Piping Leak Detection - Interstitial - Electronic Monitoring
C02 - Pipe Location - Underground/On-ground
F04 - Pipe External Protection - Fiberglass
L07 - Piping Leak Detection - Pressurized Piping Leak Detector
G04 - Tank Secondary Containment - Double-Walled (Underground)

Tank Number:	4
Tank ID:	207683
Tank Status:	Temporarily Out of Service
Material Name:	Temporarily Out of Service
Capacity Gallons:	4000
Install Date:	09/27/2004
Date Tank Closed:	Not reported
Registered:	True
Tank Location:	Underground
Tank Type:	0
Material Code:	2712
Common Name of Substance:	Gasoline/Ethanol
Tightness Test Method:	-
Date Test:	Not reported
Next Test Date:	Not reported
Pipe Model:	D
Modified By:	MFLEONAR

DSNY M DISTRICT 12 GARAGE (Continued) **U003178564**

Last Modified: 08/31/2017

Equipment Records:

A00 - Tank Internal Protection - None
D01 - Pipe Type - Steel/Carbon Steel/Iron
H01 - Tank Leak Detection - Interstitial - Electronic Monitoring
I03 - Overfill - Automatic Shut-Off
E04 - Piping Secondary Containment - Double walled UG
J01 - Dispenser - Pressurized Dispenser
I02 - Overfill - High Level Alarm
K01 - Spill Prevention - Catch Basin
B09 - Tank External Protection - Urethane
L07 - Piping Leak Detection - Pressurized Piping Leak Detector
C02 - Pipe Location - Underground/On-ground
F04 - Pipe External Protection - Fiberglass
L01 - Piping Leak Detection - Interstitial - Electronic Monitoring
G04 - Tank Secondary Containment - Double-Walled (Underground)

AST:

Name:	DSNY M DISTRICT 12 GARAGE
Address:	301 WEST 215TH STREET
City,State,Zip:	NEW YORK, NY 10034
Region:	STATE
DEC Region:	2
Site Status:	Active
Facility Id:	2-602986
Program Type:	PBS
UTM X:	591640.16904
UTM Y:	4524741.37088
Expiration Date:	04/16/2022
Site Type:	Municipality (Incl. Waste Water Treatment Plants, Utilities, Swimming Pools, etc.)

Affiliation Records:

Site Id:	24941
Affiliation Type:	Facility Owner
Company Name:	NYC DEPT. OF SANITATION
Contact Type:	DEPUTY CHIEF
Contact Name:	JOHN CHINGAS
Address1:	125 WORTH STREET, RM 823B
Address2:	Not reported
City:	NEW YORK
State:	NY
Zip Code:	10013
Country Code:	001
Phone:	(646) 885-4856
EMail:	Not reported
Fax Number:	Not reported
Modified By:	MFLEONAR
Date Last Modified:	2017-08-31

Site Id:	24941
Affiliation Type:	Mail Contact
Company Name:	NYC DEPT. OF SANITATION
Contact Type:	Not reported
Contact Name:	FRANK SCARPACI
Address1:	125 WORTH STREET
Address2:	ROOM 823B
City:	NEW YORK

DSNY M DISTRICT 12 GARAGE (Continued) **U003178564**

State:	NY
Zip Code:	10013
Country Code:	001
Phone:	(646) 885-4887
EMail:	FSCARPACI@DSNY.NYC.GOV
Fax Number:	Not reported
Modified By:	MFLEONAR
Date Last Modified:	2017-08-31

Site Id:	24941
Affiliation Type:	Facility Operator
Company Name:	DSNY M DISTRICT 12 GARAGE
Contact Type:	Not reported
Contact Name:	FRANK TONKIN
Address1:	Not reported
Address2:	Not reported
City:	Not reported
State:	NN
Zip Code:	Not reported
Country Code:	001
Phone:	(212) 567-4600
EMail:	Not reported
Fax Number:	Not reported
Modified By:	DAFRANCI
Date Last Modified:	2016-11-10

Site Id:	24941
Affiliation Type:	Emergency Contact
Company Name:	NYC DEPT. OF SANITATION
Contact Type:	Not reported
Contact Name:	BUREAU OF CLEANING & COLLECTION
Address1:	Not reported
Address2:	Not reported
City:	Not reported
State:	NN
Zip Code:	Not reported
Country Code:	999
Phone:	(646) 885-5051
EMail:	Not reported
Fax Number:	Not reported
Modified By:	MFLEONAR
Date Last Modified:	2017-08-31

Tank Info:

Tank Number:	014
Tank Id:	52402
Material Code:	0013
Common Name of Substance:	Lube Oil

Equipment Records:

A00 - Tank Internal Protection - None
B01 - Tank External Protection - Painted/Asphalt Coating
F01 - Pipe External Protection - Painted/Asphalt Coating
H00 - Tank Leak Detection - None
I00 - Overfill - None

DSNY M DISTRICT 12 GARAGE (Continued) **U003178564**

D02 - Pipe Type - Galvanized Steel
C01 - Pipe Location - Aboveground
G00 - Tank Secondary Containment - None

Tank Location:	Aboveground - contact with soil.... Tank bottom rests on soil, allowing no visual inspection.
Tank Type:	Steel/Carbon Steel/Iron
Tank Status:	Closed - In Place
Pipe Model:	Not reported
Install Date:	12/01/1986
Capacity Gallons:	550
Tightness Test Method:	NN
Date Test:	Not reported
Next Test Date:	Not reported
Date Tank Closed:	Not reported
Register:	True
Modified By:	TRANSLAT
Last Modified:	04/14/2017
Material Name:	lube oil

Tank Number:	015
Tank Id:	52403
Material Code:	9999
Common Name of Substance:	Other

Equipment Records:

H00 - Tank Leak Detection - None
I00 - Overfill - None
D02 - Pipe Type - Galvanized Steel
C01 - Pipe Location - Aboveground
A00 - Tank Internal Protection - None
B01 - Tank External Protection - Painted/Asphalt Coating
F01 - Pipe External Protection - Painted/Asphalt Coating
G00 - Tank Secondary Containment - None

Tank Location:	Aboveground - contact with soil.... Tank bottom rests on soil, allowing no visual inspection.
Tank Type:	Steel/Carbon Steel/Iron
Tank Status:	Closed - In Place
Pipe Model:	Not reported
Install Date:	12/01/1986
Capacity Gallons:	275
Tightness Test Method:	NN
Date Test:	Not reported
Next Test Date:	Not reported
Date Tank Closed:	Not reported
Register:	True
Modified By:	TRANSLAT
Last Modified:	04/14/2017
Material Name:	other

Tank Number:	016
Tank Id:	52404
Material Code:	9999
Common Name of Substance:	Other

DSNY M DISTRICT 12 GARAGE (Continued) **U003178564**

Equipment Records:

A00 - Tank Internal Protection - None
B01 - Tank External Protection - Painted/Asphalt Coating
F01 - Pipe External Protection - Painted/Asphalt Coating
D02 - Pipe Type - Galvanized Steel
H00 - Tank Leak Detection - None
I00 - Overfill - None
C01 - Pipe Location - Aboveground
G00 - Tank Secondary Containment - None

Tank Location:	Aboveground - contact with soil.... Tank bottom rests on soil, allowing no visual inspection.
Tank Type:	Steel/Carbon Steel/Iron
Tank Status:	Closed - In Place
Pipe Model:	Not reported
Install Date:	12/01/1986
Capacity Gallons:	275
Tightness Test Method:	NN
Date Test:	Not reported
Next Test Date:	Not reported
Date Tank Closed:	Not reported
Register:	True
Modified By:	TRANSLAT
Last Modified:	04/14/2017
Material Name:	other

Tank Number:	017
Tank Id:	52405
Material Code:	0013
Common Name of Substance:	Lube Oil

Equipment Records:

D02 - Pipe Type - Galvanized Steel
H00 - Tank Leak Detection - None
I00 - Overfill - None
A00 - Tank Internal Protection - None
B01 - Tank External Protection - Painted/Asphalt Coating
F01 - Pipe External Protection - Painted/Asphalt Coating
G00 - Tank Secondary Containment - None
C01 - Pipe Location - Aboveground

Tank Location:	Aboveground - contact with soil.... Tank bottom rests on soil, allowing no visual inspection.
Tank Type:	Steel/Carbon Steel/Iron
Tank Status:	Closed - In Place
Pipe Model:	Not reported
Install Date:	12/01/1986
Capacity Gallons:	275
Tightness Test Method:	NN
Date Test:	Not reported
Next Test Date:	Not reported
Date Tank Closed:	Not reported
Register:	True
Modified By:	TRANSLAT
Last Modified:	04/14/2017
Material Name:	lube oil

DSNY M DISTRICT 12 GARAGE (Continued) **U003178564**

Tank Number:	018
Tank Id:	52406
Material Code:	0013
Common Name of Substance:	Lube Oil

Equipment Records:

H00 - Tank Leak Detection - None
I00 - Overfill - None
D02 - Pipe Type - Galvanized Steel
A00 - Tank Internal Protection - None
B01 - Tank External Protection - Painted/Asphalt Coating
F01 - Pipe External Protection - Painted/Asphalt Coating
C01 - Pipe Location - Aboveground
G00 - Tank Secondary Containment - None

Tank Location:	Aboveground - contact with soil.... Tank bottom rests on soil, allowing no visual inspection.
Tank Type:	Steel/Carbon Steel/Iron
Tank Status:	Closed - In Place
Pipe Model:	Not reported
Install Date:	12/01/1986
Capacity Gallons:	275
Tightness Test Method:	NN
Date Test:	Not reported
Next Test Date:	Not reported
Date Tank Closed:	Not reported
Register:	True
Modified By:	TRANSLAT
Last Modified:	04/14/2017
Material Name:	lube oil

Tank Number:	019
Tank Id:	52407
Material Code:	9999
Common Name of Substance:	Other

Equipment Records:

A00 - Tank Internal Protection - None
B01 - Tank External Protection - Painted/Asphalt Coating
F01 - Pipe External Protection - Painted/Asphalt Coating
H00 - Tank Leak Detection - None
I00 - Overfill - None
D02 - Pipe Type - Galvanized Steel
C01 - Pipe Location - Aboveground
G00 - Tank Secondary Containment - None

Tank Location:	Aboveground - contact with soil.... Tank bottom rests on soil, allowing no visual inspection.
Tank Type:	Steel/Carbon Steel/Iron
Tank Status:	Closed - In Place
Pipe Model:	Not reported
Install Date:	12/01/1986
Capacity Gallons:	275
Tightness Test Method:	NN
Date Test:	Not reported
Next Test Date:	Not reported
Date Tank Closed:	Not reported

DSNY M DISTRICT 12 GARAGE (Continued) **U003178564**

Register:	True
Modified By:	TRANSLAT
Last Modified:	04/14/2017
Material Name:	other

AH464 **NYC DOS** **NY LTANKS** **S109063125**
SE **301 WEST 215TH ST.** **NY Spills** **N/A**
1/8-1/4 **NEW YORK, NY**
0.239 mi.
1262 ft. **Site 18 of 20 in cluster AH**

Relative:
Lower

Actual:
8 ft.

LTANKS:

Name:	SANITATION GARGE
Address:	301 WEST 215TH STREET
City,State,Zip:	NEW YORK, NY
Spill Number/Closed Date:	0802569 / 2008-08-21
Facility ID:	0802569
Site ID:	398724
Spill Date:	2008-06-06
Spill Cause:	Tank Test Failure
Spill Source:	Commercial/Industrial
Spill Class:	C4
Cleanup Ceased:	Not reported
SWIS:	3101
Investigator:	vszhune
Referred To:	Not reported
Reported to Dept:	2008-06-06
CID:	444
Water Affected:	Not reported
Spill Notifier:	Other
Last Inspection:	Not reported
Recommended Penalty:	False
Meets Standard:	False
UST Involvement:	Not reported
Remediation Phase:	0
Date Entered In Computer:	2008-06-06
Spill Record Last Update:	2008-08-21
Spiller Name:	JAY SHAH
Spiller Company:	SANITATION GARGE
Spiller Address:	301 WEST 215TH STREET
Spiller County:	001
Spiller Contact:	JAY SHAH
Spiller Phone:	(718) 334-9138
Spiller Extention:	Not reported
DEC Region:	2
DER Facility ID:	348068
DEC Memo:	"7/15/2008 TTF sent to: NYC Dept of Sanitation Director of Equipment 125 Worth Street New York, NY 10013 see eDocs Spill Closed - Duplicate spill case - Refer to spill #0802073"
Remarks:	"TANK WAS OK BUT SUNCTION LINE FAILED"

All TTF:

Facility ID:	0802569
Spill Number:	0802569
Spill Tank Test:	2486229
Site ID:	398724
Tank Number:	Not reported
Tank Size:	2000

NYC DOS (Continued) **S109063125**

Material:	Not reported
EPA UST:	Not reported
UST:	True
Cause:	Not reported
Source:	Not reported
Test Method:	03
Test Method 2:	Horner EZ Check I or II
Leak Rate:	.00
Gross Fail:	Not reported
Modified By:	Watchdog
Last Modified Date:	Not reported

All Materials:

Site ID:	398724
Operable Unit ID:	1155595
Operable Unit:	01
Material ID:	2146472
Material Code:	0022
Material Name:	waste oil/used oil
Case No.:	Not reported
Material FA:	Petroleum
Quantity:	.00
Units:	G
Recovered:	.00
Oxygenate:	Not reported

SPILLS:

Name:	NYC DOS
Address:	301 WEST 215TH ST.
City,State,Zip:	NEW YORK, NY
Spill Number/Closed Date:	0802073 / 2010-03-09
Facility ID:	0802073
Facility Type:	ER
DER Facility ID:	347519
Site ID:	398147
DEC Region:	2
Spill Cause:	Unknown
Spill Class:	C4
SWIS:	3101
Spill Date:	2008-05-22
Investigator:	adzhitom
Referred To:	NFA
Reported to Dept:	2008-05-22
CID:	406
Water Affected:	Not reported
Spill Source:	Commercial/Industrial
Spill Notifier:	Other
Cleanup Ceased:	Not reported
Cleanup Meets Std:	False
Last Inspection:	Not reported
Recommended Penalty:	False
UST Trust:	Not reported
Remediation Phase:	0
Date Entered In Computer:	2008-05-22
Spill Record Last Update:	2010-03-09

NYC DOS (Continued) **S109063125**

Spiller Name: JAY SHAW
Spiller Company: NYC DOS
Spiller Address: 301 WEST 215TH ST.
Spiller Company: 001
Contact Name: JAY SHAW
DEC Memo: "Double walled tank, line, sump and they found oil in the sump. When F&N opened up the boot they found the whole secondary containment was filled with oil. DOS foreman said that the tank & system was taken out of service for repairs. 8-6-2008 An e-mail was sent to DDC/URS/V. Brevdo: There is a new spill caused by a hydraulic oil tank. The spill records state that oil was found in the sump. F&N found that the whole secondary containment was filled with oil. DOS foreman said that the tank & system was taken out of service for repairs. The tank area should be investigated. Please submit an investigation plan to DEC. AZ 8/21/2008 There was a duplicate spill number for this tank test failure. Spill # 0802569 was closed out and referred to this case. 8-21-2008 Received a NYC DOS report stating that the motor oil tank #2 (2,000 gallon UST) failed an air tightness test. Follow up testing by Fenley & Nicol showed that there is a leak in the piping (suction line). NYC DOS suspended use of this tank. I sent an e-mail to DDC/URS/V. Brevdo requesting investigation of the spill. AZ 3-9-2010 Reviewed URS report dated August 20, 2009. The report stated that the cause of this spill was a failed tightness test of the suction line associated with 2,000-gallon motor oil UST. In May 2009 Franklin Company Contractors initiated work by tightness testing the suction line. The primary, inner line was tested at 30 psi and the secondary, outer pipe was tested at 5 psi for 30 minutes. During the test, Franklin observed that pressure in the primary pipe dropped while pressure in the secondary pipe increased. These results indicated that there was a break in the primary line but that the secondary pipe was tight. Any release from the primary pipe was contained by the secondary pipe and returned to the tank sump. Franklin excavated and removed the entire length of the old suction line. Franklin found no break in the secondary line and no evidence of soil contamination. Franklin installed and tightness tested a new double-walled suction line. Based on the above information, URS requested closure of this spill number. The request is granted. The e-mail confirming spill closure was sent to J. Staten, Ms. Asbagh (NYC DDDC) and V. Brevdo. AZ"
Remarks: "Motor oil line failed. Material is leaking into the piping sump. No impact to the environment. The line will be taken out of service and repaired. Unknown who is doing the repair work."

All Materials:
Site ID: 398147
Operable Unit ID: 1155049
Operable Unit: 01
Material ID: 2145895
Material Code: 0010
Material Name: hydraulic oil
Case No.: Not reported
Material FA: Petroleum
Quantity: .00
Units: G
Recovered: .00
Oxygenate: Not reported

AH465 **CON EDISON** **NJ MANIFEST** **S120676222**
SE **301 W 215TH ST** **N/A**
1/8-1/4 **NEW YORK, NY 10034**
0.239 mi.
1262 ft. **Site 19 of 20 in cluster AH**

Relative:
Lower

Actual:
8 ft.

NJ MANIFEST:

EPA Id:	NYP004833188
Mail Address:	IRVING PL 15TH FL NE
Mail City/State/Zip:	NEW YORK, NY 10003
Facility Phone:	Not reported
Emergency Phone:	Not reported
Contact:	THOMAS TEELING
Comments:	Not reported
SIC Code:	Not reported
County:	NY061
Municipal:	Not reported
Previous EPA Id:	Not reported
Gen Flag:	Not reported
Trans Flag:	Not reported
TSDF Flag:	Not reported
Name Change:	Not reported
Date Change:	Not reported

Manifest:

Manifest Number:	014472899JJK
EPA ID:	NYP004833188
Date Shipped:	9/1/2015
TSDF EPA ID:	NJD002200046
Transporter EPA ID:	NJ0000027193
Transporter 2 EPA ID:	Not reported
Transporter 3 EPA ID:	Not reported
Transporter 4 EPA ID:	Not reported
Transporter 5 EPA ID:	Not reported
Transporter 6 EPA ID:	Not reported
Transporter 7 EPA ID:	Not reported
Transporter 8 EPA ID:	Not reported
Transporter 9 EPA ID:	Not reported
Transporter 10 EPA ID:	Not reported
Date Trans1 Transported Waste:	Not reported
Date Trans2 Transported Waste:	Not reported
Date Trans3 Transported Waste:	Not reported
Date Trans4 Transported Waste:	Not reported
Date Trans5 Transported Waste:	Not reported
Date Trans6 Transported Waste:	Not reported
Date Trans7 Transported Waste:	Not reported
Date Trans8 Transported Waste:	Not reported
Date Trans9 Transported Waste:	Not reported
Date Trans10 Transported Waste:	Not reported
Date TSDF Received Waste:	Not reported
TSDF EPA Facility Name:	Not reported
QTY Units:	Not reported
Transporter SEQ ID:	Not reported
Transporter-1 Date:	Not reported
Waste SEQ ID:	Not reported
Waste Type Code 2:	Not reported
Waste Type Code 3:	Not reported
Waste Type Code 4:	Not reported
Waste Type Code 5:	Not reported
Waste Type Code 6:	Not reported

CON EDISON (Continued) **S120676222**

Date Accepted:	Not reported
Manifest Discrepancy Type:	Not reported
Data Entry Number:	Not reported
Was Load Rejected:	NEW YORK, NY 10003
Reason Load Was Rejected:	Not reported

AH466 **NYC DEPT OF SANITATION** **NY LTANKS** **S112810188**
SE **301 WEST 215TH ST** **N/A**
1/8-1/4 **NEW YORK, NY**
0.239 mi.
1262 ft. **Site 20 of 20 in cluster AH**

Relative:
Lower

Actual:
8 ft.

LTANKS:

Name:	NYC DEPT OF SANITATION
Address:	301 WEST 215TH ST
City,State,Zip:	NEW YORK, NY
Spill Number/Closed Date:	1214373 / 2013-05-16
Facility ID:	1214373
Site ID:	477611
Spill Date:	2013-01-08
Spill Cause:	Tank Test Failure
Spill Source:	Institutional, Educational, Gov., Other
Spill Class:	C4
Cleanup Ceased:	Not reported
SWIS:	3101
Investigator:	SFRAHMAN
Referred To:	Not reported
Reported to Dept:	2013-01-08
CID:	Not reported
Water Affected:	Not reported
Spill Notifier:	Tank Tester
Last Inspection:	Not reported
Recommended Penalty:	False
Meets Standard:	False
UST Involvement:	False
Remediation Phase:	0
Date Entered In Computer:	2013-01-08
Spill Record Last Update:	2013-05-16
Spiller Name:	JAY SHAW
Spiller Company:	NYC DEPT OF SANITATION
Spiller Address:	301 WEST 215TH ST
Spiller County:	999
Spiller Contact:	JAY SHAW
Spiller Phone:	(718) 334-9138
Spiller Extention:	Not reported
DEC Region:	2
DER Facility ID:	432904
DEC Memo:	"Left messege for Michael and Jay Shah.(sr) ** Closure report in edocs.Tank passed test.No release to the environment, contained in secondary containment.**"
Remarks:	"unk retest, tank contents removed"

All Materials:

Site ID:	477611
Operable Unit ID:	1227412
Operable Unit:	01

NYC DEPT OF SANITATION (Continued) **S112810188**

Material ID:	2224734
Material Code:	0303A
Material Name:	ethanol
Case No.:	00064175
Material FA:	Other
Quantity:	Not reported
Units:	Not reported
Recovered:	Not reported
Oxygenate:	Not reported

AG467 **CONSOLIDATED EDISON** **NY MANIFEST** **1009242152**
SSW **SHERMAN AVE & 10TH AVE** **N/A**
1/8-1/4 **NEW YORK, NY**
0.239 mi.
1263 ft. **Site 2 of 7 in cluster AG**

Relative:
Lower

Actual:
20 ft.

NY MANIFEST:

Name:	CONSOLIDATED EDISON
Address:	SHERMAN AVE & 10TH AVE
City,State,Zip:	NEW YORK, NY
Country:	USA
EPA ID:	NYP004108643
Facility Status:	Not reported
Location Address 1:	SHERMAN AVE & 10TH AVE
Code:	BP
Location Address 2:	Not reported
Total Tanks:	Not reported
Location City:	NEW YORK
Location State:	NY
Location Zip:	Not reported
Location Zip 4:	Not reported

NY MANIFEST:

EPAID:	NYP004108643
Mailing Name:	CONSOLIDATED EDISON
Mailing Contact:	FRANKLIN MURRAY
Mailing Address 1:	4 IRVING PLACE RM 828
Mailing Address 2:	Not reported
Mailing City:	NEW YORK
Mailing State:	NY
Mailing Zip:	10003
Mailing Zip 4:	Not reported
Mailing Country:	USA
Mailing Phone:	2124602808

NY MANIFEST:

Document ID:	NYE0261483
Manifest Status:	Not reported
seq:	01
Year:	2003
Trans1 State ID:	46630JM
Trans2 State ID:	46590JE
Generator Ship Date:	03/18/2003
Trans1 Recv Date:	03/18/2003
Trans2 Recv Date:	03/19/2003
TSD Site Recv Date:	03/20/2003
Part A Recv Date:	Not reported

CONSOLIDATED EDISON (Continued) **1009242152**

Part B Recv Date:	Not reported
Generator EPA ID:	NYP004108643
Trans1 EPA ID:	NYD006982359
Trans2 EPA ID:	NYD006982359
TSDF ID 1:	NYD077444263
TSDF ID 2:	Not reported
Manifest Tracking Number:	Not reported
Import Indicator:	Not reported
Export Indicator:	Not reported
Discr Quantity Indicator:	Not reported
Discr Type Indicator:	Not reported
Discr Residue Indicator:	Not reported
Discr Partial Reject Indicator:	Not reported
Discr Full Reject Indicator:	Not reported
Manifest Ref Number:	Not reported
Alt Facility RCRA ID:	Not reported
Alt Facility Sign Date:	Not reported
MGMT Method Type Code:	Not reported
Waste Code:	B007 - OTHER MISCELLANEOUS PCB WASTES
Waste Code:	Not reported
Waste Code:	Not reported
Waste Code:	Not reported
Waste Code:	Not reported
Waste Code:	Not reported
Quantity:	00050
Units:	K - Kilograms (2.2 pounds)
Number of Containers:	001
Container Type:	DM - Metal drums, barrels
Handling Method:	L Landfill.
Specific Gravity:	01.00

AG468 **CON ED** **NY MANIFEST** **S116044163**
SSW **10TH AVE AND SHERMAN AVE** **N/A**
1/8-1/4 **NEW YORK, NY 10034**
0.239 mi.
1263 ft. **Site 3 of 7 in cluster AG**

Relative:
Lower

Actual:
20 ft.

NY MANIFEST:

Name:	CON ED
Address:	10TH AVE AND SHERMAN AVE
City,State,Zip:	NEW YORK, NY 10034
Country:	USA
EPA ID:	NYP004405544
Facility Status:	Not reported
Location Address 1:	10TH AVE AND SHERMAN AVE
Code:	BP
Location Address 2:	SB 43447
Total Tanks:	Not reported
Location City:	NEW YORK
Location State:	NY
Location Zip:	10034
Location Zip 4:	Not reported

NY MANIFEST:

EPAID:	NYP004405544
Mailing Name:	CON ED
Mailing Contact:	TOM TEELING

CON ED (Continued) **S116044163**

Mailing Address 1:	4 IRVING PLACE - 15TH FLOOR
Mailing Address 2:	Not reported
Mailing City:	NEW YORK
Mailing State:	NY
Mailing Zip:	10003
Mailing Zip 4:	Not reported
Mailing Country:	USA
Mailing Phone:	2124603770

NY MANIFEST:

Document ID:	Not reported
Manifest Status:	Not reported
seq:	Not reported
Year:	Not reported
Trans1 State ID:	NJD003812047
Trans2 State ID:	Not reported
Generator Ship Date:	12/12/2013
Trans1 Recv Date:	12/12/2013
Trans2 Recv Date:	Not reported
TSD Site Recv Date:	12/13/2013
Part A Recv Date:	Not reported
Part B Recv Date:	Not reported
Generator EPA ID:	NYP004405544
Trans1 EPA ID:	Not reported
Trans2 EPA ID:	Not reported
TSDF ID 1:	NJD991291105
TSDF ID 2:	Not reported
Manifest Tracking Number:	002299737GBF
Import Indicator:	N
Export Indicator:	N
Discr Quantity Indicator:	N
Discr Type Indicator:	N
Discr Residue Indicator:	N
Discr Partial Reject Indicator:	N
Discr Full Reject Indicator:	N
Manifest Ref Number:	Not reported
Alt Facility RCRA ID:	Not reported
Alt Facility Sign Date:	Not reported
MGMT Method Type Code:	H110
Waste Code:	Not reported
Waste Code:	Not reported
Waste Code:	Not reported
Waste Code:	Not reported
Waste Code:	Not reported
Waste Code:	Not reported
Quantity:	1000
Units:	P - Pounds
Number of Containers:	1
Container Type:	TT - Cargo tank, tank trucks
Handling Method:	T Chemical, physical, or biological treatment.
Specific Gravity:	1
Waste Code:	D008
Waste Code 1_2:	Not reported
Waste Code 1_3:	Not reported
Waste Code 1_4:	Not reported
Waste Code 1_5:	Not reported
Waste Code 1_6:	Not reported

AG469 SSW 1/8-1/4 0.239 mi. 1263 ft. | **CON EDISON MANHOLE 408**
SHERMAN AVE & W 10TH AVE
NEW YORK, NY 10034

RCRA NonGen / NLR
NJ MANIFEST
NY MANIFEST

1014957430
NYP004231791

Site 4 of 7 in cluster AG

Relative: Lower

Actual: 20 ft.

RCRA-LQG:

Date Form Received by Agency:	2011-04-20 00:00:00.0
Handler Name:	CON EDISON MANHOLE 408
Handler Address:	SHERMAN AVE & W 10TH AVE
Handler City,State,Zip:	NEW YORK, NY 10034
EPA ID:	NYP004231791
Contact Name:	DONALD SENNO
Contact Address:	Not reported
Contact City,State,Zip:	Not reported
Contact Telephone:	212-460-2757
Contact Fax:	Not reported
Contact Email:	Not reported
Contact Title:	SR SPECIALIST
EPA Region:	02
Land Type:	Private
Federal Waste Generator Description:	Not a generator, verified
Non-Notifier:	Not reported
Biennial Report Cycle:	Not reported
Accessibility:	Not reported
Active Site Indicator:	Not reported
State District Owner:	NY
State District:	NYSDEC R2
Mailing Address:	4 IRVING PL, 15TH NE
Mailing City,State,Zip:	NEW YORK, NY 10003
Owner Name:	Not reported
Owner Type:	Not reported
Operator Name:	Not reported
Operator Type:	Not reported
Short-Term Generator Activity:	No
Importer Activity:	No
Mixed Waste Generator:	No
Transporter Activity:	No
Transfer Facility Activity:	No
Recycler Activity with Storage:	No
Small Quantity On-Site Burner Exemption:	No
Smelting Melting and Refining Furnace Exemption:	No
Underground Injection Control:	No
Off-Site Waste Receipt:	No
Universal Waste Indicator:	No
Universal Waste Destination Facility:	No
Federal Universal Waste:	No
Active Site Fed-Reg Treatment Storage and Disposal Facility:	Not reported
Active Site Converter Treatment storage and Disposal Facility:	Not reported
Active Site State-Reg Treatment Storage and Disposal Facility:	Not reported
Active Site State-Reg Handler:	---
Federal Facility Indicator:	Not reported
Hazardous Secondary Material Indicator:	NN
Sub-Part K Indicator:	Not reported
Commercial TSD Indicator:	No
Treatment Storage and Disposal Type:	Not reported
2018 GPRA Permit Baseline:	Not on the Baseline
2018 GPRA Renewals Baseline:	Not on the Baseline
Permit Renewals Workload Universe:	Not reported

CON EDISON MANHOLE 408 (Continued) **1014957430**

Permit Workload Universe:	Not reported
Permit Progress Universe:	Not reported
Post-Closure Workload Universe:	Not reported
Closure Workload Universe:	Not reported
202 GPRA Corrective Action Baseline:	No
Corrective Action Workload Universe:	No
Subject to Corrective Action Universe:	No
Non-TSDFs Where RCRA CA has Been Imposed Universe:	No
TSDFs Potentially Subject to CA Under 3004 (u)/(v) Universe:	No
TSDFs Only Subject to CA under Discretionary Auth Universe:	No
Corrective Action Priority Ranking:	No NCAPS ranking
Environmental Control Indicator:	No
Institutional Control Indicator:	No
Human Exposure Controls Indicator:	N/A
Groundwater Controls Indicator:	N/A
Operating TSDF Universe:	Not reported
Full Enforcement Universe:	Not reported
Significant Non-Complier Universe:	No
Unaddressed Significant Non-Complier Universe:	No
Addressed Significant Non-Complier Universe:	No
Significant Non-Complier With a Compliance Schedule Universe:	No
Financial Assurance Required:	Not reported
Handler Date of Last Change:	2012-09-11 15:02:11.0
Recognized Trader-Importer:	No
Recognized Trader-Exporter:	No
Importer of Spent Lead Acid Batteries:	No
Exporter of Spent Lead Acid Batteries:	No
Recycler Activity Without Storage:	Not reported
Manifest Broker:	Not reported
Sub-Part P Indicator:	Not reported

Handler - Owner Operator:

Owner/Operator Indicator:	Operator
Owner/Operator Name:	CONSOLIDATED EDISON COMPANY OF NY, INC.
Legal Status:	Private
Date Became Current:	2011-03-21 00:00:00.
Date Ended Current:	Not reported
Owner/Operator Address:	4 IRVING PLACE, 15TH FL
Owner/Operator City,State,Zip:	NEW YORK, NY 10003
Owner/Operator Telephone:	Not reported
Owner/Operator Telephone Ext:	Not reported
Owner/Operator Fax:	Not reported
Owner/Operator Email:	Not reported

Owner/Operator Indicator:	Owner
Owner/Operator Name:	CONSOLIDATED EDISON COMPANY OF NY, INC.
Legal Status:	Private
Date Became Current:	2011-03-21 00:00:00.
Date Ended Current:	Not reported
Owner/Operator Address:	4 IRVING PLACE, 15TH FL
Owner/Operator City,State,Zip:	NEW YORK, NY 10003
Owner/Operator Telephone:	Not reported
Owner/Operator Telephone Ext:	Not reported
Owner/Operator Fax:	Not reported
Owner/Operator Email:	Not reported

Historic Generators:

CON EDISON MANHOLE 408 (Continued) **1014957430**

Receive Date:	2012-03-06 00:00:00.0
Handler Name:	CON EDISON - MANHOLE 408
Federal Waste Generator Description:	Large Quantity Generator
State District Owner:	NY
Large Quantity Handler of Universal Waste:	No
Recognized Trader Importer:	No
Recognized Trader Exporter:	No
Spent Lead Acid Battery Importer:	No
Spent Lead Acid Battery Exporter:	No
Current Record:	No
Non Storage Recycler Activity:	Not reported
Electronic Manifest Broker:	Not reported

Receive Date:	2011-03-21 00:00:00.0
Handler Name:	CON EDISON MANHOLE 408
Federal Waste Generator Description:	Conditionally Exempt Small Quantity Generator
State District Owner:	NY
Large Quantity Handler of Universal Waste:	No
Recognized Trader Importer:	No
Recognized Trader Exporter:	No
Spent Lead Acid Battery Importer:	No
Spent Lead Acid Battery Exporter:	No
Current Record:	No
Non Storage Recycler Activity:	Not reported
Electronic Manifest Broker:	Not reported

Receive Date:	2011-04-20 00:00:00.0
Handler Name:	CON EDISON MANHOLE 408
Federal Waste Generator Description:	Not a generator, verified
State District Owner:	NY
Large Quantity Handler of Universal Waste:	No
Recognized Trader Importer:	No
Recognized Trader Exporter:	No
Spent Lead Acid Battery Importer:	No
Spent Lead Acid Battery Exporter:	No
Current Record:	Yes
Non Storage Recycler Activity:	Not reported
Electronic Manifest Broker:	Not reported

List of NAICS Codes and Descriptions:

NAICS Code:	221122
NAICS Description:	ELECTRIC POWER DISTRIBUTION

NJ MANIFEST:

EPA Id:	NYP004231791
Mail Address:	IRVING PLACE
Mail City/State/Zip:	NEW YORK, NY 10003
Facility Phone:	Not reported
Emergency Phone:	Not reported
Contact:	DENNIS HUACON
Comments:	Not reported
SIC Code:	Not reported
County:	NY061
Municipal:	Not reported
Previous EPA Id:	Not reported

CON EDISON MANHOLE 408 (Continued) **1014957430**

Gen Flag:	Not reported
Trans Flag:	Not reported
TSDF Flag:	Not reported
Name Change:	Not reported
Date Change:	Not reported

Manifest:

Manifest Number:	007019019JJK
EPA ID:	NYP004231791
Date Shipped:	3/21/2011
TSDF EPA ID:	NJD002200046
Transporter EPA ID:	NJ0000027193
Transporter 2 EPA ID:	Not reported
Transporter 3 EPA ID:	Not reported
Transporter 4 EPA ID:	Not reported
Transporter 5 EPA ID:	Not reported
Transporter 6 EPA ID:	Not reported
Transporter 7 EPA ID:	Not reported
Transporter 8 EPA ID:	Not reported
Transporter 9 EPA ID:	Not reported
Transporter 10 EPA ID:	Not reported
Date Trans1 Transported Waste:	Not reported
Date Trans2 Transported Waste:	Not reported
Date Trans3 Transported Waste:	Not reported
Date Trans4 Transported Waste:	Not reported
Date Trans5 Transported Waste:	Not reported
Date Trans6 Transported Waste:	Not reported
Date Trans7 Transported Waste:	Not reported
Date Trans8 Transported Waste:	Not reported
Date Trans9 Transported Waste:	Not reported
Date Trans10 Transported Waste:	Not reported
Date TSDF Received Waste:	Not reported
TSDF EPA Facility Name:	Not reported
QTY Units:	Not reported
Transporter SEQ ID:	Not reported
Transporter-1 Date:	Not reported
Waste SEQ ID:	Not reported
Waste Type Code 2:	Not reported
Waste Type Code 3:	Not reported
Waste Type Code 4:	Not reported
Waste Type Code 5:	Not reported
Waste Type Code 6:	Not reported
Date Accepted:	Not reported
Manifest Discrepancy Type:	Not reported
Data Entry Number:	Not reported
Was Load Rejected:	NEW YORK, NY 10003
Reason Load Was Rejected:	Not reported

Waste:

Manifest Year:	Not reported
Waste Code:	D018
Hand Code:	H141
Quantity:	1,000.00 gallons

CON EDISON MANHOLE 408 (Continued) **1014957430**

NY MANIFEST:

Name:	CONSOLIDATED EDISON
Address:	SHERMAN AVE & W 10TH AVE
City,State,Zip:	NEW YORK, NY 10034
Country:	USA
EPA ID:	NYP004231791
Facility Status:	Not reported
Location Address 1:	SHERMAN AVE & W 10TH AVE
Code:	BP
Location Address 2:	Not reported
Total Tanks:	Not reported
Location City:	NEW YORK
Location State:	NY
Location Zip:	10034
Location Zip 4:	Not reported

NY MANIFEST:

EPAID:	NYP004231791
Mailing Name:	CONSOLIDATED EDISON
Mailing Contact:	TOM TEELING
Mailing Address 1:	4 IRVING PLACE RM 828
Mailing Address 2:	Not reported
Mailing City:	NEW YORK
Mailing State:	NY
Mailing Zip:	10003
Mailing Zip 4:	Not reported
Mailing Country:	USA
Mailing Phone:	2124603770

NY MANIFEST:

Document ID:	Not reported
Manifest Status:	Not reported
seq:	Not reported
Year:	Not reported
Trans1 State ID:	NJ0000027193
Trans2 State ID:	Not reported
Generator Ship Date:	03/21/2011
Trans1 Recv Date:	03/21/2011
Trans2 Recv Date:	Not reported
TSD Site Recv Date:	03/23/2011
Part A Recv Date:	Not reported
Part B Recv Date:	Not reported
Generator EPA ID:	NYP004231791
Trans1 EPA ID:	Not reported
Trans2 EPA ID:	Not reported
TSDF ID 1:	NJD002200046
TSDF ID 2:	Not reported
Manifest Tracking Number:	007019019JJK
Import Indicator:	N
Export Indicator:	N
Discr Quantity Indicator:	N
Discr Type Indicator:	N
Discr Residue Indicator:	N
Discr Partial Reject Indicator:	N
Discr Full Reject Indicator:	N
Manifest Ref Number:	Not reported
Alt Facility RCRA ID:	Not reported

CON EDISON MANHOLE 408 (Continued) **1014957430**

Alt Facility Sign Date:	Not reported
MGMT Method Type Code:	H141
Waste Code:	Not reported
Waste Code:	Not reported
Waste Code:	Not reported
Waste Code:	Not reported
Waste Code:	Not reported
Waste Code:	Not reported
Quantity:	1000
Units:	G - Gallons (liquids only)* (8.3 pounds)
Number of Containers:	1
Container Type:	TT - Cargo tank, tank trucks
Handling Method:	L Landfill.
Specific Gravity:	1
Waste Code:	D018
Waste Code 1_2:	D008
Waste Code 1_3:	D001
Waste Code 1_4:	Not reported
Waste Code 1_5:	Not reported
Waste Code 1_6:	Not reported

AD470 **170 VERMILYEA AVE** **NY AST** **U003391172**
SW **170 VERMILYEA AVE** **N/A**
1/8-1/4 **NEW YORK, NY 10034**
0.240 mi.
1267 ft. **Site 28 of 30 in cluster AD**

Relative:
Lower

Actual:
27 ft.

AST:

Name:	170 VERMILYEA AVE
Address:	170 VERMILYEA AVE
City,State,Zip:	NEW YORK, NY 10034
Region:	STATE
DEC Region:	2
Site Status:	Active
Facility Id:	2-334596
Program Type:	PBS
UTM X:	591115.22896
UTM Y:	4524620.76292
Expiration Date:	06/11/2024
Site Type:	Apartment Building/Office Building

Affiliation Records:

Site Id:	15922
Affiliation Type:	Mail Contact
Company Name:	EXECUTIVE TOWERS
Contact Type:	MANAGING AGENT
Contact Name:	JOEL KOHEN
Address1:	P.O. BOX 772
Address2:	Not reported
City:	NEW YORK
State:	NY
Zip Code:	10033
Country Code:	001
Phone:	(212) 444-9954
EMail:	INFO@EXECUTIVETOWERSNYC.COM
Fax Number:	Not reported
Modified By:	JSMACRI

170 VERMILYEA AVE (Continued) **U003391172**

Date Last Modified: 2019-04-23

Site Id: 15922
Affiliation Type: Facility Operator
Company Name: 170 VERMILYEA AVE
Contact Type: Not reported
Contact Name: MAXIMO CRUZ
Address1: Not reported
Address2: Not reported
City: Not reported
State: NN
Zip Code: Not reported
Country Code: 001
Phone: (212) 444-9954
EMail: Not reported
Fax Number: Not reported
Modified By: MFLEONAR
Date Last Modified: 2017-11-06

Site Id: 15922
Affiliation Type: Emergency Contact
Company Name: 170 VERMILYEA LLC
Contact Type: Not reported
Contact Name: ALEX KOHEN
Address1: Not reported
Address2: Not reported
City: Not reported
State: NN
Zip Code: Not reported
Country Code: 999
Phone: (917) 348-9461
EMail: Not reported
Fax Number: Not reported
Modified By: MFLEONAR
Date Last Modified: 2017-11-06

Site Id: 15922
Affiliation Type: Facility Owner
Company Name: 170 VERMILYEA LLC
Contact Type: MANAGER
Contact Name: JOEL KOHEN
Address1: P.O. BOX 772
Address2: Not reported
City: NEW YORK
State: NY
Zip Code: 10033
Country Code: 001
Phone: (212) 444-9954
EMail: Not reported
Fax Number: Not reported
Modified By: JSMACRI
Date Last Modified: 2019-04-23

Tank Info:

Tank Number: 009
Tank Id: 20888

170 VERMILYEA AVE (Continued) **U003391172**

Material Code: 0001
Common Name of Substance: #2 Fuel Oil (On-Site Consumption)

Equipment Records:

F00 - Pipe External Protection - None
K01 - Spill Prevention - Catch Basin
E00 - Piping Secondary Containment - None
A01 - Tank Internal Protection - Epoxy Liner
B01 - Tank External Protection - Painted/Asphalt Coating
D01 - Pipe Type - Steel/Carbon Steel/Iron
I04 - Overfill - Product Level Gauge (A/G)
C01 - Pipe Location - Aboveground
L00 - Piping Leak Detection - None
J03 - Dispenser - Gravity
G00 - Tank Secondary Containment - None
H99 - Tank Leak Detection - Other

Tank Location: Aboveground - contact with soil.... Tank bottom rests on soil, allowing no visual inspection.
Tank Type: Steel/Carbon Steel/Iron
Tank Status: In Service
Pipe Model: Not reported
Install Date: 01/01/1989
Capacity Gallons: 5000
Tightness Test Method: -
Date Test: Not reported
Next Test Date: Not reported
Date Tank Closed: Not reported
Register: True
Modified By: MFLEONAR
Last Modified: 11/06/2017
Material Name: #2 fuel oil (on-site consumption)

AD471 **U21 EINY** **NY AST** **A100129037**
SW **573 ISHAM STREET** **N/A**
1/8-1/4 **NEW YORK, NY 10034**
0.241 mi.
1270 ft. **Site 29 of 30 in cluster AD**

Relative:
Lower

Actual:
28 ft.

AST:
Name: U21 EINY
Address: 573 ISHAM STREET
City,State,Zip: NEW YORK, NY 10034
Region: STATE
DEC Region: 2
Site Status: Unregulated/Closed
Facility Id: 2-315494
Program Type: PBS
UTM X: 591082.69908
UTM Y: 4524591.35372
Expiration Date: N/A
Site Type: Unknown

Affiliation Records:
Site Id: 14424
Affiliation Type: Facility Owner
Company Name: U21 EINY
Contact Type: Not reported
Contact Name: Not reported

U21 EINY (Continued) **A100129037**

Address1:	675 WEST END AVE
Address2:	Not reported
City:	NEW YORK
State:	NY
Zip Code:	10025
Country Code:	001
Phone:	(212) 749-5399
EMail:	Not reported
Fax Number:	Not reported
Modified By:	TRANSLAT
Date Last Modified:	2004-03-04

Site Id:	14424
Affiliation Type:	Mail Contact
Company Name:	U21 EINY
Contact Type:	Not reported
Contact Name:	Not reported
Address1:	675 WEST END AVE
Address2:	Not reported
City:	NEW YORK
State:	NY
Zip Code:	10025
Country Code:	001
Phone:	(212) 749-5399
EMail:	Not reported
Fax Number:	Not reported
Modified By:	TRANSLAT
Date Last Modified:	2004-03-04

Site Id:	14424
Affiliation Type:	Facility Operator
Company Name:	U21 EINY
Contact Type:	Not reported
Contact Name:	UZI EINY
Address1:	Not reported
Address2:	Not reported
City:	Not reported
State:	NN
Zip Code:	Not reported
Country Code:	001
Phone:	(212) 749-5399
EMail:	Not reported
Fax Number:	Not reported
Modified By:	TRANSLAT
Date Last Modified:	2004-03-04

Site Id:	14424
Affiliation Type:	Emergency Contact
Company Name:	U21 EINY
Contact Type:	Not reported
Contact Name:	UZI EINY
Address1:	Not reported
Address2:	Not reported
City:	Not reported
State:	NN
Zip Code:	Not reported
Country Code:	001

U21 EINY (Continued) **A100129037**

Phone:	(212) 749-5399
EMail:	Not reported
Fax Number:	Not reported
Modified By:	TRANSLAT
Date Last Modified:	2004-03-04

Tank Info:

Tank Number:	001
Tank Id:	12871
Material Code:	0001
Common Name of Substance:	#2 Fuel Oil (On-Site Consumption)

Equipment Records:

L09 - Piping Leak Detection - Exempt Suction Piping
A00 - Tank Internal Protection - None
D01 - Pipe Type - Steel/Carbon Steel/Iron
G99 - Tank Secondary Containment - Other
I04 - Overfill - Product Level Gauge (A/G)
B00 - Tank External Protection - None
C00 - Pipe Location - No Piping
F00 - Pipe External Protection - None
J02 - Dispenser - Suction Dispenser
H05 - Tank Leak Detection - In-Tank System (ATG)

Tank Location:	Aboveground in subterranean vault with access for inspections..... Tank in subterranean vault but accessible for inspection.
Tank Type:	Steel/Carbon Steel/Iron
Tank Status:	Tank Converted to Non-Regulated Use
Pipe Model:	Not reported
Install Date:	Not reported
Capacity Gallons:	3000
Tightness Test Method:	NN
Date Test:	Not reported
Next Test Date:	Not reported
Date Tank Closed:	Not reported
Register:	True
Modified By:	NRLOMBAR
Last Modified:	04/14/2017
Material Name:	#2 fuel oil (on-site consumption)

Tank Number:	001
Tank Id:	21404
Material Code:	0001
Common Name of Substance:	#2 Fuel Oil (On-Site Consumption)

Equipment Records:

E00 - Piping Secondary Containment - None
G03 - Tank Secondary Containment - Vault (w/o access)
H00 - Tank Leak Detection - None
B00 - Tank External Protection - None
C00 - Pipe Location - No Piping
F00 - Pipe External Protection - None
A00 - Tank Internal Protection - None
D01 - Pipe Type - Steel/Carbon Steel/Iron
I04 - Overfill - Product Level Gauge (A/G)

U21 EINY (Continued) **A100129037**

	J00 - Dispenser - None
	K99 - Spill Prevention - Other
	L02 - Piping Leak Detection - Interstitial - Manual Monitoring
Tank Location:	Aboveground - contact with soil.... Tank bottom rests on soil, allowing no visual inspection.
Tank Type:	Steel/Carbon Steel/Iron
Tank Status:	In Service
Pipe Model:	Not reported
Install Date:	01/01/1921
Capacity Gallons:	3000
Tightness Test Method:	NN
Date Test:	Not reported
Next Test Date:	Not reported
Date Tank Closed:	Not reported
Register:	True
Modified By:	NTFREEMA
Last Modified:	04/14/2017
Material Name:	#2 fuel oil (on-site consumption)

Affiliation Records:

Site Id:	18707
Affiliation Type:	Mail Contact
Company Name:	ARON REALTY HOLDINGS INC.
Contact Type:	Not reported
Contact Name:	MICHAEL DANIEL
Address1:	FORT GEORGE STATION
Address2:	P.O. BOX 697
City:	NEW YORK
State:	NY
Zip Code:	10040
Country Code:	001
Phone:	(212) 491-2635
EMail:	BLDGMNG@GMAIL.COM
Fax Number:	Not reported
Modified By:	NTFREEMA
Date Last Modified:	2015-02-04

Site Id:	18707
Affiliation Type:	Facility Operator
Company Name:	ARON REALTY HOLDINGS INC.
Contact Type:	Not reported
Contact Name:	MICHAEL BLAK
Address1:	Not reported
Address2:	Not reported
City:	Not reported
State:	NN
Zip Code:	Not reported
Country Code:	001
Phone:	(212) 491-2635
EMail:	Not reported
Fax Number:	Not reported
Modified By:	dxliving
Date Last Modified:	2008-10-15

Site Id:	18707
Affiliation Type:	Emergency Contact
Company Name:	ARON REALTY HOLDINGS INC.

U21 EINY (Continued) **A100129037**

Contact Type:	Not reported
Contact Name:	SHY GALOR
Address1:	Not reported
Address2:	Not reported
City:	Not reported
State:	NN
Zip Code:	Not reported
Country Code:	999
Phone:	(212) 491-2597
EMail:	Not reported
Fax Number:	Not reported
Modified By:	MSBAPTIS
Date Last Modified:	2010-01-15

Site Id:	18707
Affiliation Type:	Facility Owner
Company Name:	ARON REALTY HOLDINGS INC.
Contact Type:	OWNER
Contact Name:	MICHAEL DANIEL
Address1:	234 W 147TH STREET
Address2:	Not reported
City:	NEW YORK
State:	NY
Zip Code:	10039
Country Code:	001
Phone:	(212) 491-2635
EMail:	Not reported
Fax Number:	Not reported
Modified By:	JSMACRI
Date Last Modified:	2020-01-24

Tank Info:

Tank Number:	001
Tank Id:	12871
Material Code:	0001
Common Name of Substance:	#2 Fuel Oil (On-Site Consumption)

Equipment Records:

	L09 - Piping Leak Detection - Exempt Suction Piping
	A00 - Tank Internal Protection - None
	D01 - Pipe Type - Steel/Carbon Steel/Iron
	G99 - Tank Secondary Containment - Other
	I04 - Overfill - Product Level Gauge (A/G)
	B00 - Tank External Protection - None
	C00 - Pipe Location - No Piping
	F00 - Pipe External Protection - None
	J02 - Dispenser - Suction Dispenser
	H05 - Tank Leak Detection - In-Tank System (ATG)
Tank Location:	Aboveground in subterranean vault with access for inspections.....
	Tank in subterranean vault but accessible for inspection.
Tank Type:	Steel/Carbon Steel/Iron
Tank Status:	Tank Converted to Non-Regulated Use
Pipe Model:	Not reported
Install Date:	Not reported
Capacity Gallons:	3000

U21 EINY (Continued) **A100129037**

Tightness Test Method:	NN
Date Test:	Not reported
Next Test Date:	Not reported
Date Tank Closed:	Not reported
Register:	True
Modified By:	NRLOMBAR
Last Modified:	04/14/2017
Material Name:	#2 fuel oil (on-site consumption)

Tank Number:	001
Tank Id:	21404
Material Code:	0001
Common Name of Substance:	#2 Fuel Oil (On-Site Consumption)

Equipment Records:

E00 - Piping Secondary Containment - None
G03 - Tank Secondary Containment - Vault (w/o access)
H00 - Tank Leak Detection - None
B00 - Tank External Protection - None
C00 - Pipe Location - No Piping
F00 - Pipe External Protection - None
A00 - Tank Internal Protection - None
D01 - Pipe Type - Steel/Carbon Steel/Iron
I04 - Overfill - Product Level Gauge (A/G)
J00 - Dispenser - None
K99 - Spill Prevention - Other
L02 - Piping Leak Detection - Interstitial - Manual Monitoring

Tank Location:	Aboveground - contact with soil.... Tank bottom rests on soil, allowing no visual inspection.
Tank Type:	Steel/Carbon Steel/Iron
Tank Status:	In Service
Pipe Model:	Not reported
Install Date:	01/01/1921
Capacity Gallons:	3000
Tightness Test Method:	NN
Date Test:	Not reported
Next Test Date:	Not reported
Date Tank Closed:	Not reported
Register:	True
Modified By:	NTFREEMA
Last Modified:	04/14/2017
Material Name:	#2 fuel oil (on-site consumption)

AF472 **CON EDISON** **NJ MANIFEST** **S120673846**
SW **4971 BROADWAY** **N/A**
1/8-1/4 **NEW YORK, NY 10034**
0.242 mi.
1276 ft. **Site 7 of 13 in cluster AF**

Relative:
Lower

Actual:
35 ft.

NJ MANIFEST:

EPA Id:	NYP004806337
Mail Address:	IRVING PL 15TH FL NE
Mail City/State/Zip:	NEW YORK, NY 10003
Facility Phone:	Not reported
Emergency Phone:	Not reported
Contact:	THOMAS TEELING

CON EDISON (Continued) **S120673846**

Comments:	Not reported
SIC Code:	Not reported
County:	NY061
Municipal:	Not reported
Previous EPA Id:	Not reported
Gen Flag:	Not reported
Trans Flag:	Not reported
TSDF Flag:	Not reported
Name Change:	Not reported
Date Change:	Not reported

Manifest:

Manifest Number:	014466954JJK
EPA ID:	NYP004806337
Date Shipped:	7/14/2015
TSDF EPA ID:	NJD002200046
Transporter EPA ID:	NJ0000027193
Transporter 2 EPA ID:	Not reported
Transporter 3 EPA ID:	Not reported
Transporter 4 EPA ID:	Not reported
Transporter 5 EPA ID:	Not reported
Transporter 6 EPA ID:	Not reported
Transporter 7 EPA ID:	Not reported
Transporter 8 EPA ID:	Not reported
Transporter 9 EPA ID:	Not reported
Transporter 10 EPA ID:	Not reported
Date Trans1 Transported Waste:	Not reported
Date Trans2 Transported Waste:	Not reported
Date Trans3 Transported Waste:	Not reported
Date Trans4 Transported Waste:	Not reported
Date Trans5 Transported Waste:	Not reported
Date Trans6 Transported Waste:	Not reported
Date Trans7 Transported Waste:	Not reported
Date Trans8 Transported Waste:	Not reported
Date Trans9 Transported Waste:	Not reported
Date Trans10 Transported Waste:	Not reported
Date TSDF Received Waste:	Not reported
TSDF EPA Facility Name:	Not reported
QTY Units:	Not reported
Transporter SEQ ID:	Not reported
Transporter-1 Date:	Not reported
Waste SEQ ID:	Not reported
Waste Type Code 2:	Not reported
Waste Type Code 3:	Not reported
Waste Type Code 4:	Not reported
Waste Type Code 5:	Not reported
Waste Type Code 6:	Not reported
Date Accepted:	Not reported
Manifest Discrepancy Type:	Not reported
Data Entry Number:	Not reported
Was Load Rejected:	NEW YORK, NY 10003
Reason Load Was Rejected:	Not reported

AF473 **CON EDISON** **RCRA NonGen / NLR** **1019905142**
SW **4971 BROADWAY** **FINDS** **NYP004806337**
1/8-1/4 **NEW YORK, NY 10034** **ECHO**
0.242 mi.
1276 ft. **Site 8 of 13 in cluster AF**

Relative:
Lower

Actual:
35 ft.

RCRA-LQG:

Date Form Received by Agency:	2015-07-14 00:00:00.0
Handler Name:	CON EDISON
Handler Address:	4971 BROADWAY
Handler City,State,Zip:	NEW YORK, NY 10034
EPA ID:	NYP004806337
Contact Name:	THOMAS TEELING
Contact Address:	Not reported
Contact City,State,Zip:	Not reported
Contact Telephone:	212-460-3770
Contact Fax:	Not reported
Contact Email:	Not reported
Contact Title:	Not reported
EPA Region:	02
Land Type:	Private
Federal Waste Generator Description:	Not a generator, verified
Non-Notifier:	Not reported
Biennial Report Cycle:	Not reported
Accessibility:	Not reported
Active Site Indicator:	Not reported
State District Owner:	NY
State District:	NYSDEC R2
Mailing Address:	IRVING PL 15TH FL NE
Mailing City,State,Zip:	NEW YORK, NY 10003
Owner Name:	Not reported
Owner Type:	Not reported
Operator Name:	Not reported
Operator Type:	Not reported
Short-Term Generator Activity:	No
Importer Activity:	No
Mixed Waste Generator:	No
Transporter Activity:	No
Transfer Facility Activity:	No
Recycler Activity with Storage:	No
Small Quantity On-Site Burner Exemption:	No
Smelting Melting and Refining Furnace Exemption:	No
Underground Injection Control:	No
Off-Site Waste Receipt:	No
Universal Waste Indicator:	No
Universal Waste Destination Facility:	No
Federal Universal Waste:	No
Active Site Fed-Reg Treatment Storage and Disposal Facility:	Not reported
Active Site Converter Treatment storage and Disposal Facility:	Not reported
Active Site State-Reg Treatment Storage and Disposal Facility:	Not reported
Active Site State-Reg Handler:	---
Federal Facility Indicator:	Not reported
Hazardous Secondary Material Indicator:	NN
Sub-Part K Indicator:	Not reported
Commercial TSD Indicator:	No
Treatment Storage and Disposal Type:	Not reported
2018 GPRA Permit Baseline:	Not on the Baseline
2018 GPRA Renewals Baseline:	Not on the Baseline
Permit Renewals Workload Universe:	Not reported

CON EDISON (Continued) **1019905142**

Permit Workload Universe:	Not reported
Permit Progress Universe:	Not reported
Post-Closure Workload Universe:	Not reported
Closure Workload Universe:	Not reported
202 GPRA Corrective Action Baseline:	No
Corrective Action Workload Universe:	No
Subject to Corrective Action Universe:	No
Non-TSDFs Where RCRA CA has Been Imposed Universe:	No
TSDFs Potentially Subject to CA Under 3004 (u)/(v) Universe:	No
TSDFs Only Subject to CA under Discretionary Auth Universe:	No
Corrective Action Priority Ranking:	No NCAPS ranking
Environmental Control Indicator:	No
Institutional Control Indicator:	No
Human Exposure Controls Indicator:	N/A
Groundwater Controls Indicator:	N/A
Operating TSDF Universe:	Not reported
Full Enforcement Universe:	Not reported
Significant Non-Complier Universe:	No
Unaddressed Significant Non-Complier Universe:	No
Addressed Significant Non-Complier Universe:	No
Significant Non-Complier With a Compliance Schedule Universe:	No
Financial Assurance Required:	Not reported
Handler Date of Last Change:	2016-09-09 15:28:59.0
Recognized Trader-Importer:	No
Recognized Trader-Exporter:	No
Importer of Spent Lead Acid Batteries:	No
Exporter of Spent Lead Acid Batteries:	No
Recycler Activity Without Storage:	Not reported
Manifest Broker:	Not reported
Sub-Part P Indicator:	Not reported

Historic Generators:

Receive Date:	2015-07-14 00:00:00.0
Handler Name:	CON EDISON
Federal Waste Generator Description:	Small Quantity Generator
State District Owner:	NY
Large Quantity Handler of Universal Waste:	No
Recognized Trader Importer:	No
Recognized Trader Exporter:	No
Spent Lead Acid Battery Importer:	No
Spent Lead Acid Battery Exporter:	No
Current Record:	No
Non Storage Recycler Activity:	Not reported
Electronic Manifest Broker:	Not reported

Receive Date:	2015-07-14 00:00:00.0
Handler Name:	CON EDISON
Federal Waste Generator Description:	Not a generator, verified
State District Owner:	NY
Large Quantity Handler of Universal Waste:	No
Recognized Trader Importer:	No
Recognized Trader Exporter:	No
Spent Lead Acid Battery Importer:	No
Spent Lead Acid Battery Exporter:	No
Current Record:	Yes
Non Storage Recycler Activity:	Not reported
Electronic Manifest Broker:	Not reported

CON EDISON (Continued) **1019905142**

FINDS:
Registry ID: 110069670546

Click Here:

Environmental Interest/Information System:
RCRAInfo is a national information system that supports the Resource Conservation and Recovery Act (RCRA) program through the tracking of events and activities related to facilities that generate, transport, and treat, store, or dispose of hazardous waste. RCRAInfo allows RCRA program staff to track the notification, permit, compliance, and corrective action activities required under RCRA.

Click this hyperlink while viewing on your computer to access additional FINDS: detail in the EDR Site Report.

ECHO:

Envid:	1019905142
Registry ID:	110069670546
DFR URL:	http://echo.epa.gov/detailed-facility-report?fid=110069670546
Name:	CON EDISON
Address:	4971 BROADWAY
City,State,Zip:	NEW YORK, NY 10034

AF474 **CON EDISON** **NY MANIFEST** **S119076467**
SW **4971 BROADWAY** **N/A**
1/8-1/4 **NEW YORK, NY 10034**
0.242 mi.
1276 ft. **Site 9 of 13 in cluster AF**

Relative:
Lower

Actual:
35 ft.

NY MANIFEST:

Name:	CON EDISON
Address:	4971 BROADWAY
City,State,Zip:	NEW YORK, NY 10034
Country:	USA
EPA ID:	NYP004806337
Facility Status:	Not reported
Location Address 1:	F/O 4971 BROADWAY
Code:	BP
Location Address 2:	SB 28209
Total Tanks:	Not reported
Location City:	NEW YORK
Location State:	NY
Location Zip:	10034
Location Zip 4:	Not reported

NY MANIFEST:

EPAID:	NYP004806337
Mailing Name:	CON EDISON
Mailing Contact:	TOM TEELING
Mailing Address 1:	4 IRVING PLACE - 15TH FLOOR
Mailing Address 2:	Not reported
Mailing City:	NEW YORK
Mailing State:	NY
Mailing Zip:	10003
Mailing Zip 4:	Not reported
Mailing Country:	USA
Mailing Phone:	Not reported

CON EDISON (Continued) **S119076467**

NY MANIFEST:

Document ID:	Not reported
Manifest Status:	Not reported
seq:	Not reported
Year:	Not reported
Trans1 State ID:	NJ0000027193
Trans2 State ID:	Not reported
Generator Ship Date:	07/14/2015
Trans1 Recv Date:	07/14/2015
Trans2 Recv Date:	Not reported
TSD Site Recv Date:	07/16/2015
Part A Recv Date:	Not reported
Part B Recv Date:	Not reported
Generator EPA ID:	NYP004806337
Trans1 EPA ID:	Not reported
Trans2 EPA ID:	Not reported
TSDF ID 1:	NJD002200046
TSDF ID 2:	Not reported
Manifest Tracking Number:	014466954JJK
Import Indicator:	N
Export Indicator:	N
Discr Quantity Indicator:	N
Discr Type Indicator:	N
Discr Residue Indicator:	N
Discr Partial Reject Indicator:	N
Discr Full Reject Indicator:	N
Manifest Ref Number:	Not reported
Alt Facility RCRA ID:	Not reported
Alt Facility Sign Date:	Not reported
MGMT Method Type Code:	H110
Waste Code:	Not reported
Waste Code:	Not reported
Waste Code:	Not reported
Waste Code:	Not reported
Waste Code:	Not reported
Waste Code:	Not reported
Quantity:	1000
Units:	P - Pounds
Number of Containers:	1
Container Type:	TT - Cargo tank, tank trucks
Handling Method:	T Chemical, physical, or biological treatment.
Specific Gravity:	1
Waste Code:	D008
Waste Code 1_2:	Not reported
Waste Code 1_3:	Not reported
Waste Code 1_4:	Not reported
Waste Code 1_5:	Not reported
Waste Code 1_6:	Not reported

AI475 GOOD SHEPARD SCHOOL **NY LTANKS** **S102662625**
WSW 608 ISHAM ST **N/A**
1/8-1/4 MANHATTAN, NY
0.242 mi.
1277 ft. **Site 8 of 13 in cluster AI**

Relative:
Higher

Actual:
48 ft.

LTANKS:

Name:	608 ISHAM STREET
Address:	608 ISHAM STREET
City,State,Zip:	MANHATTAN, NY
Spill Number/Closed Date:	0205346 / 2004-11-09
Facility ID:	0205346
Site ID:	268693
Spill Date:	2002-08-21
Spill Cause:	Tank Test Failure
Spill Source:	Commercial/Industrial
Spill Class:	B3
Cleanup Ceased:	Not reported
SWIS:	3101
Investigator:	CESAWYER
Referred To:	Not reported
Reported to Dept:	2002-08-21
CID:	204
Water Affected:	Not reported
Spill Notifier:	Responsible Party
Last Inspection:	Not reported
Recommended Penalty:	False
Meets Standard:	False
UST Involvement:	False
Remediation Phase:	0
Date Entered In Computer:	2002-08-21
Spill Record Last Update:	2004-11-09
Spiller Name:	FATHER DESILVA
Spiller Company:	608 ISHAM STREET
Spiller Address:	608 ISHAM STREET
Spiller County:	001
Spiller Contact:	PHILLIP FAZIN
Spiller Phone:	(516) 939-2959
Spiller Extention:	Not reported
DEC Region:	2
DER Facility ID:	267535
DEC Memo:	"Prior to Sept, 2004 data translation this spill Lead_DEC Field was SAWYER 1/6/04-Vought-Spill transferred from Vought to Austin. 1/27/04 - Sawyer - Spill transferred from Austin to Sawyer. 11/9/04 - Sawyer - Received information from PTC indicating that the 5000 gallon tank on this proprty was repaired and subsequently passed a tank test on 1/15/03. There were no releases encountered during the repair. No further action required. Closed."
Remarks:	"CHURCH AT LOCATION "

All TTF:

Facility ID:	0205346
Spill Number:	0205346
Spill Tank Test:	1527393
Site ID:	268693
Tank Number:	2
Tank Size:	5000
Material:	0001
EPA UST:	Not reported
UST:	Not reported

GOOD SHEPARD SCHOOL (Continued) **S102662625**

Cause:	Not reported
Source:	Not reported
Test Method:	03
Test Method 2:	Horner EZ Check I or II
Leak Rate:	.00
Gross Fail:	Not reported
Modified By:	Spills
Last Modified Date:	Not reported

All Materials:

Site ID:	268693
Operable Unit ID:	858032
Operable Unit:	01
Material ID:	519544
Material Code:	0001A
Material Name:	#2 fuel oil
Case No.:	Not reported
Material FA:	Petroleum
Quantity:	.00
Units:	G
Recovered:	.00
Oxygenate:	Not reported

Name:	608 ISHAM STREET
Address:	608 ISHAM STREET
City,State,Zip:	MANHATTAN, NY
Spill Number/Closed Date:	0205348 / 2004-12-22
Facility ID:	0205348
Site ID:	268694
Spill Date:	2002-08-21
Spill Cause:	Tank Test Failure
Spill Source:	Commercial/Industrial
Spill Class:	C3
Cleanup Ceased:	Not reported
SWIS:	3101
Investigator:	CESAWYER
Referred To:	Not reported
Reported to Dept:	2002-08-21
CID:	204
Water Affected:	Not reported
Spill Notifier:	Tank Tester
Last Inspection:	Not reported
Recommended Penalty:	False
Meets Standard:	False
UST Involvement:	False
Remediation Phase:	0
Date Entered In Computer:	2002-08-21
Spill Record Last Update:	2004-12-22
Spiller Name:	FATHER DESILVA
Spiller Company:	608 ISHAM STREET
Spiller Address:	608 ISHAM STREET
Spiller County:	001
Spiller Contact:	PHILLIP FAZIN
Spiller Phone:	(516) 939-2959
Spiller Extention:	Not reported
DEC Region:	2

GOOD SHEPARD SCHOOL (Continued) **S102662625**

DER Facility ID:	267535
DEC Memo:	"Prior to Sept, 2004 data translation this spill Lead_DEC Field was VOUGHT 8/21/2002-VOUGHT-Duplicate spill report. See spill #0205346. This spill closed by Vought. 11/9/04 - Sawyer - Reopened this TTF is for 3000 gallon tank 0205346 was for a 5000 that was repaired and retested tight. The Department will try to get tank closure information. 12/22/04 - Sawyer - Received information from Sharima Ryan of RND Sevices for abandonment and subsequent paperwork that was sent to PBS department to update registration. No further action required. Closed."
Remarks:	"CHURCH AT LOCATION"

All TTF:

Facility ID:	0205348
Spill Number:	0205348
Spill Tank Test:	1527394
Site ID:	268694
Tank Number:	3
Tank Size:	3000
Material:	0001
EPA UST:	Not reported
UST:	Not reported
Cause:	Not reported
Source:	Not reported
Test Method:	03
Test Method 2:	Horner EZ Check I or II
Leak Rate:	.00
Gross Fail:	Not reported
Modified By:	Spills
Last Modified Date:	Not reported

All Materials:

Site ID:	268694
Operable Unit ID:	858034
Operable Unit:	01
Material ID:	519546
Material Code:	0001A
Material Name:	#2 fuel oil
Case No.:	Not reported
Material FA:	Petroleum
Quantity:	.00
Units:	G
Recovered:	.00
Oxygenate:	Not reported

Name:	GOOD SHEPARD SCHOOL
Address:	608 ISHAM ST
City,State,Zip:	MANHATTAN, NY
Spill Number/Closed Date:	9515733 / 1997-07-31
Facility ID:	9515733
Site ID:	214493
Spill Date:	1996-03-07
Spill Cause:	Tank Overfill
Spill Source:	Institutional, Educational, Gov., Other
Spill Class:	C4
Cleanup Ceased:	Not reported

GOOD SHEPARD SCHOOL (Continued) **S102662625**

SWIS:	3101
Investigator:	KSTANG
Referred To:	Not reported
Reported to Dept:	1996-03-07
CID:	349
Water Affected:	Not reported
Spill Notifier:	Responsible Party
Last Inspection:	Not reported
Recommended Penalty:	False
Meets Standard:	False
UST Involvement:	False
Remediation Phase:	0
Date Entered In Computer:	1996-03-07
Spill Record Last Update:	1997-08-07
Spiller Name:	JIM CAREY
Spiller Company:	CASTLE OIL CORPORATION
Spiller Address:	290 LOCUST AVENUE
Spiller County:	001
Spiller Contact:	MANUEL
Spiller Phone:	(212) 567-1300
Spiller Extention:	Not reported
DEC Region:	2
DER Facility ID:	177720
DEC Memo:	"Prior to Sept, 2004 data translation this spill Lead_DEC Field was TANG AFTER CONSIDERING THE FACT THAT THE SPILL OCCURRED A LONG TIME AGO, AND THE REMARKS INDICATING NO LONG-TERM FOLLOW-UP AS BEING NEEDED; I HAVE DECIDED TO CLOSE THIS SPILL."
Remarks:	"driver error - driver cleaned it up"

All Materials:

Site ID:	214493
Operable Unit ID:	1026775
Operable Unit:	01
Material ID:	355852
Material Code:	0001A
Material Name:	#2 fuel oil
Case No.:	Not reported
Material FA:	Petroleum
Quantity:	5.00
Units:	G
Recovered:	5.00
Oxygenate:	Not reported

AI476 **ROMAN CATHOLIC CHURCH OF GOOD SHEPHERD** **NY UST** **U000403842**
WSW **608 ISHAM STREET** **NY AST** **N/A**
1/8-1/4 **NEW YORK, NY 10034**
0.242 mi.
1277 ft. **Site 9 of 13 in cluster AI**

Relative:
Higher

Actual:
48 ft.

UST:

Name:	ROMAN CATHOLIC CHURCH OF GOOD SHEPHERD
Address:	608 ISHAM STREET
City,State,Zip:	NEW YORK, NY 10034-9998
Id/Status:	2-327816 / Unregulated/Closed
Program Type:	PBS
Region:	STATE
DEC Region:	2

ROMAN CATHOLIC CHURCH OF GOOD SHEPHERD (Continued) **U000403842**

Expiration Date:	N/A
UTM X:	591015.90273
UTM Y:	4524778.32431
Site Type:	School

Affiliation Records:

Site Id:	15326
Affiliation Type:	Facility Owner
Company Name:	ROMAN CATHOLIC CHURCH OF GOOD SHEPHERD
Contact Type:	Not reported
Contact Name:	Not reported
Address1:	608 ISHAM STREET
Address2:	Not reported
City:	NEW YORK
State:	NY
Zip Code:	10034
Country Code:	001
Phone:	(212) 567-1300
EMail:	Not reported
Fax Number:	Not reported
Modified By:	NRLOMBAR
Date Last Modified:	2004-11-15

Site Id:	15326
Affiliation Type:	Mail Contact
Company Name:	GOOD SHEPHERD CHURCH
Contact Type:	Not reported
Contact Name:	FATHER LIONEL DE SILVA
Address1:	608 ISHAM STREET
Address2:	Not reported
City:	NEW YORK
State:	NY
Zip Code:	10034
Country Code:	001
Phone:	(212) 567-1300
EMail:	Not reported
Fax Number:	Not reported
Modified By:	NRLOMBAR
Date Last Modified:	2004-12-10

Site Id:	15326
Affiliation Type:	Facility Operator
Company Name:	ROMAN CATHOLIC CHURCH OF GOOD SHEPHERD
Contact Type:	Not reported
Contact Name:	JULIO LOPEZ
Address1:	Not reported
Address2:	Not reported
City:	Not reported
State:	NN
Zip Code:	Not reported
Country Code:	001
Phone:	(212) 567-1300
EMail:	Not reported
Fax Number:	Not reported
Modified By:	NRLOMBAR
Date Last Modified:	2004-11-15

Site Id:	15326

ROMAN CATHOLIC CHURCH OF GOOD SHEPHERD (Continued) **U000403842**

Affiliation Type:	Emergency Contact
Company Name:	ROMAN CATHOLIC CHURCH OF GOOD SHEPHERD
Contact Type:	Not reported
Contact Name:	FR. LIONEL DE SILVA
Address1:	Not reported
Address2:	Not reported
City:	Not reported
State:	NN
Zip Code:	Not reported
Country Code:	999
Phone:	(212) 567-1300
EMail:	Not reported
Fax Number:	Not reported
Modified By:	NRLOMBAR
Date Last Modified:	2004-11-15

Tank Info:

Tank Number:	001
Tank ID:	20113
Tank Status:	Closed - In Place
Material Name:	Closed - In Place
Capacity Gallons:	2000
Install Date:	Not reported
Date Tank Closed:	03/18/2004
Registered:	True
Tank Location:	Underground
Tank Type:	Steel/carbon steel
Material Code:	0001
Common Name of Substance:	#2 Fuel Oil (On-Site Consumption)
Tightness Test Method:	21
Date Test:	08/21/2002
Next Test Date:	Not reported
Pipe Model:	Not reported
Modified By:	NRLOMBAR
Last Modified:	04/14/2017

Equipment Records:

D01 - Pipe Type - Steel/Carbon Steel/Iron
A01 - Tank Internal Protection - Epoxy Liner
H00 - Tank Leak Detection - None
L09 - Piping Leak Detection - Exempt Suction Piping
B00 - Tank External Protection - None
F00 - Pipe External Protection - None
I04 - Overfill - Product Level Gauge (A/G)
C02 - Pipe Location - Underground/On-ground
G00 - Tank Secondary Containment - None
J02 - Dispenser - Suction Dispenser

Tank Number:	002
Tank ID:	20114
Tank Status:	Closed - In Place
Material Name:	Closed - In Place
Capacity Gallons:	5000
Install Date:	Not reported

ROMAN CATHOLIC CHURCH OF GOOD SHEPHERD (Continued) **U000403842**

Date Tank Closed:	03/18/2004
Registered:	True
Tank Location:	Underground
Tank Type:	Steel/carbon steel
Material Code:	0001
Common Name of Substance:	#2 Fuel Oil (On-Site Consumption)
Tightness Test Method:	03
Date Test:	10/01/1997
Next Test Date:	Not reported
Pipe Model:	Not reported
Modified By:	NRLOMBAR
Last Modified:	04/14/2017

Equipment Records:

B00 - Tank External Protection - None
F00 - Pipe External Protection - None
A01 - Tank Internal Protection - Epoxy Liner
H00 - Tank Leak Detection - None
L09 - Piping Leak Detection - Exempt Suction Piping
I04 - Overfill - Product Level Gauge (A/G)
D01 - Pipe Type - Steel/Carbon Steel/Iron
C02 - Pipe Location - Underground/On-ground
G00 - Tank Secondary Containment - None
J02 - Dispenser - Suction Dispenser

AST:

Name:	ROMAN CATHOLIC CHURCH OF GOOD SHEPHERD
Address:	608 ISHAM STREET
City,State,Zip:	NEW YORK, NY 10034-9998
Region:	STATE
DEC Region:	2
Site Status:	Unregulated/Closed
Facility Id:	2-327816
Program Type:	PBS
UTM X:	591015.90273
UTM Y:	4524778.32431
Expiration Date:	N/A
Site Type:	School

Affiliation Records:

Site Id:	15326
Affiliation Type:	Facility Owner
Company Name:	ROMAN CATHOLIC CHURCH OF GOOD SHEPHERD
Contact Type:	Not reported
Contact Name:	Not reported
Address1:	608 ISHAM STREET
Address2:	Not reported
City:	NEW YORK
State:	NY
Zip Code:	10034
Country Code:	001
Phone:	(212) 567-1300
EMail:	Not reported
Fax Number:	Not reported
Modified By:	NRLOMBAR
Date Last Modified:	2004-11-15

ROMAN CATHOLIC CHURCH OF GOOD SHEPHERD (Continued) **U000403842**

Site Id:	15326
Affiliation Type:	Mail Contact
Company Name:	GOOD SHEPHERD CHURCH
Contact Type:	Not reported
Contact Name:	FATHER LIONEL DE SILVA
Address1:	608 ISHAM STREET
Address2:	Not reported
City:	NEW YORK
State:	NY
Zip Code:	10034
Country Code:	001
Phone:	(212) 567-1300
EMail:	Not reported
Fax Number:	Not reported
Modified By:	NRLOMBAR
Date Last Modified:	2004-12-10

Site Id:	15326
Affiliation Type:	Facility Operator
Company Name:	ROMAN CATHOLIC CHURCH OF GOOD SHEPHERD
Contact Type:	Not reported
Contact Name:	JULIO LOPEZ
Address1:	Not reported
Address2:	Not reported
City:	Not reported
State:	NN
Zip Code:	Not reported
Country Code:	001
Phone:	(212) 567-1300
EMail:	Not reported
Fax Number:	Not reported
Modified By:	NRLOMBAR
Date Last Modified:	2004-11-15

Site Id:	15326
Affiliation Type:	Emergency Contact
Company Name:	ROMAN CATHOLIC CHURCH OF GOOD SHEPHERD
Contact Type:	Not reported
Contact Name:	FR. LIONEL DE SILVA
Address1:	Not reported
Address2:	Not reported
City:	Not reported
State:	NN
Zip Code:	Not reported
Country Code:	999
Phone:	(212) 567-1300
EMail:	Not reported
Fax Number:	Not reported
Modified By:	NRLOMBAR
Date Last Modified:	2004-11-15

Tank Info:

Tank Number:	003
Tank Id:	20115
Material Code:	0001
Common Name of Substance:	#2 Fuel Oil (On-Site Consumption)

ROMAN CATHOLIC CHURCH OF GOOD SHEPHERD (Continued) **U000403842**

Equipment Records:

	B00 - Tank External Protection - None
	A01 - Tank Internal Protection - Epoxy Liner
	C02 - Pipe Location - Underground/On-ground
	D01 - Pipe Type - Steel/Carbon Steel/Iron
	H00 - Tank Leak Detection - None
	L09 - Piping Leak Detection - Exempt Suction Piping
	F00 - Pipe External Protection - None
	I04 - Overfill - Product Level Gauge (A/G)
	G00 - Tank Secondary Containment - None
	J02 - Dispenser - Suction Dispenser
Tank Location:	Partially buried tank (tank with 10% or more below ground).... Tank is less than 90% above grade, partially buried.
Tank Type:	Steel/Carbon Steel/Iron
Tank Status:	Closed - In Place
Pipe Model:	Not reported
Install Date:	12/01/1950
Capacity Gallons:	3000
Tightness Test Method:	03
Date Test:	10/01/1997
Next Test Date:	Not reported
Date Tank Closed:	03/01/2004
Register:	True
Modified By:	NRLOMBAR
Last Modified:	04/14/2017
Material Name:	#2 fuel oil (on-site consumption)

AI477 **CONSOLIDATED EDISON** **NY MANIFEST** **S119072927**
WSW **OPP 175 COOPER ST** **N/A**
1/8-1/4 **NEW YORK, NY**
0.243 mi.
1282 ft. **Site 10 of 13 in cluster AI**

Relative:
Higher

Actual:
50 ft.

NY MANIFEST:

Name:	CONSOLIDATED EDISON
Address:	OPP 175 COOPER ST
City,State,Zip:	NEW YORK, NY
Country:	USA
EPA ID:	NYP004151924
Facility Status:	Not reported
Location Address 1:	opp 175 cooper st
Code:	BP
Location Address 2:	mh2417
Total Tanks:	Not reported
Location City:	new york
Location State:	NY
Location Zip:	Not reported
Location Zip 4:	Not reported

NY MANIFEST:

EPAID:	NYP004151924
Mailing Name:	consolidated edison
Mailing Contact:	franklyn murray
Mailing Address 1:	4 irving pl rm 828
Mailing Address 2:	Not reported
Mailing City:	new york
Mailing State:	NY
Mailing Zip:	10003

CONSOLIDATED EDISON (Continued) **S119072927**

Mailing Zip 4:	Not reported
Mailing Country:	USA
Mailing Phone:	2124602808

NY MANIFEST:

Document ID:	Not reported
Manifest Status:	Not reported
seq:	Not reported
Year:	Not reported
Trans1 State ID:	NYD006982359
Trans2 State ID:	NJ0000027193
Generator Ship Date:	07/20/2007
Trans1 Recv Date:	07/20/2007
Trans2 Recv Date:	07/24/2007
TSD Site Recv Date:	07/24/2007
Part A Recv Date:	Not reported
Part B Recv Date:	Not reported
Generator EPA ID:	NYP004151924
Trans1 EPA ID:	Not reported
Trans2 EPA ID:	Not reported
TSDF ID 1:	NYD000706218
TSDF ID 2:	Not reported
Manifest Tracking Number:	001459542FLE
Import Indicator:	N
Export Indicator:	N
Discr Quantity Indicator:	N
Discr Type Indicator:	N
Discr Residue Indicator:	N
Discr Partial Reject Indicator:	N
Discr Full Reject Indicator:	N
Manifest Ref Number:	Not reported
Alt Facility RCRA ID:	Not reported
Alt Facility Sign Date:	Not reported
MGMT Method Type Code:	H141
Waste Code:	Not reported
Waste Code:	Not reported
Waste Code:	Not reported
Waste Code:	Not reported
Waste Code:	Not reported
Waste Code:	Not reported
Quantity:	300
Units:	P - Pounds
Number of Containers:	1
Container Type:	DT - Dump trucks
Handling Method:	T Chemical, physical, or biological treatment.
Specific Gravity:	1
Waste Code:	D008
Waste Code 1_2:	Not reported
Waste Code 1_3:	Not reported
Waste Code 1_4:	Not reported
Waste Code 1_5:	Not reported
Waste Code 1_6:	Not reported

AI478 WSW 1/8-1/4 0.243 mi. 1282 ft. | **CONSOLIDATED EDISON 175 COOPER ST NEW YORK, NY** | **NY MANIFEST** | **S108650485 N/A**

Site 11 of 13 in cluster AI

Relative: Higher

Actual: 50 ft.

NY MANIFEST:

Name:	CONSOLIDATED EDISON
Address:	175 COOPER ST
City,State,Zip:	NEW YORK, NY
Country:	USA
EPA ID:	NYP004151424
Facility Status:	Not reported
Location Address 1:	175 COOPER ST
Code:	BP
Location Address 2:	MH2417
Total Tanks:	Not reported
Location City:	NEW YORK
Location State:	NY
Location Zip:	Not reported
Location Zip 4:	Not reported

NY MANIFEST:

EPAID:	NYP004151424
Mailing Name:	CONSOLIDATED EDISON
Mailing Contact:	FRANKLYN MURRAY
Mailing Address 1:	4 IRVING PL RM 828
Mailing Address 2:	Not reported
Mailing City:	NEW YORK
Mailing State:	NY
Mailing Zip:	10003
Mailing Zip 4:	Not reported
Mailing Country:	USA
Mailing Phone:	2124602808

AF479 SW 1/8-1/4 0.243 mi. 1283 ft. | **CON EDISON BROADWAY & ISHAM ST NEW YORK, NY 10034** | **NJ MANIFEST** | **S120675434 N/A**

Site 10 of 13 in cluster AF

Relative: Lower

Actual: 34 ft.

NJ MANIFEST:

EPA Id:	NYP004824625
Mail Address:	IRVING PL 15TH FL NE
Mail City/State/Zip:	NEW YORK, NY 10003
Facility Phone:	Not reported
Emergency Phone:	Not reported
Contact:	THOMAS TEELING
Comments:	Not reported
SIC Code:	Not reported
County:	NY061
Municipal:	Not reported
Previous EPA Id:	Not reported
Gen Flag:	Not reported
Trans Flag:	Not reported
TSDF Flag:	Not reported
Name Change:	Not reported
Date Change:	Not reported

CON EDISON (Continued) **S120675434**

Manifest:

Manifest Number:	002612803GBF
EPA ID:	NYP004824625
Date Shipped:	8/16/2015
TSDF EPA ID:	NJD991291105
Transporter EPA ID:	NJD003812047
Transporter 2 EPA ID:	Not reported
Transporter 3 EPA ID:	Not reported
Transporter 4 EPA ID:	Not reported
Transporter 5 EPA ID:	Not reported
Transporter 6 EPA ID:	Not reported
Transporter 7 EPA ID:	Not reported
Transporter 8 EPA ID:	Not reported
Transporter 9 EPA ID:	Not reported
Transporter 10 EPA ID:	Not reported
Date Trans1 Transported Waste:	Not reported
Date Trans2 Transported Waste:	Not reported
Date Trans3 Transported Waste:	Not reported
Date Trans4 Transported Waste:	Not reported
Date Trans5 Transported Waste:	Not reported
Date Trans6 Transported Waste:	Not reported
Date Trans7 Transported Waste:	Not reported
Date Trans8 Transported Waste:	Not reported
Date Trans9 Transported Waste:	Not reported
Date Trans10 Transported Waste:	Not reported
Date TSDF Received Waste:	Not reported
TSDF EPA Facility Name:	Not reported
QTY Units:	Not reported
Transporter SEQ ID:	Not reported
Transporter-1 Date:	Not reported
Waste SEQ ID:	Not reported
Waste Type Code 2:	Not reported
Waste Type Code 3:	Not reported
Waste Type Code 4:	Not reported
Waste Type Code 5:	Not reported
Waste Type Code 6:	Not reported
Date Accepted:	Not reported
Manifest Discrepancy Type:	Not reported
Data Entry Number:	Not reported
Was Load Rejected:	NEW YORK, NY 10003
Reason Load Was Rejected:	Not reported

AF480 **CON EDISON** **RCRA NonGen / NLR** **1019906638**
SW **BROADWAY & ISHAM ST** **NYP004824625**
1/8-1/4 **NEW YORK, NY 10034**
0.243 mi.
1283 ft. **Site 11 of 13 in cluster AF**

Relative:
Lower

Actual:
34 ft.

RCRA-LQG:

Date Form Received by Agency:	2015-08-16 00:00:00.0
Handler Name:	CON EDISON
Handler Address:	BROADWAY & ISHAM ST
Handler City,State,Zip:	NEW YORK, NY 10034
EPA ID:	NYP004824625
Contact Name:	THOMAS TEELING

CON EDISON (Continued) **1019906638**

Contact Address:	Not reported
Contact City,State,Zip:	Not reported
Contact Telephone:	212-460-3770
Contact Fax:	Not reported
Contact Email:	Not reported
Contact Title:	Not reported
EPA Region:	02
Land Type:	Private
Federal Waste Generator Description:	Not a generator, verified
Non-Notifier:	Not reported
Biennial Report Cycle:	Not reported
Accessibility:	Not reported
Active Site Indicator:	Not reported
State District Owner:	NY
State District:	NYSDEC R2
Mailing Address:	IRVING PL 15TH FL NE
Mailing City,State,Zip:	NEW YORK, NY 10003
Owner Name:	Not reported
Owner Type:	Not reported
Operator Name:	Not reported
Operator Type:	Not reported
Short-Term Generator Activity:	No
Importer Activity:	No
Mixed Waste Generator:	No
Transporter Activity:	No
Transfer Facility Activity:	No
Recycler Activity with Storage:	No
Small Quantity On-Site Burner Exemption:	No
Smelting Melting and Refining Furnace Exemption:	No
Underground Injection Control:	No
Off-Site Waste Receipt:	No
Universal Waste Indicator:	No
Universal Waste Destination Facility:	No
Federal Universal Waste:	No
Active Site Fed-Reg Treatment Storage and Disposal Facility:	Not reported
Active Site Converter Treatment storage and Disposal Facility:	Not reported
Active Site State-Reg Treatment Storage and Disposal Facility:	Not reported
Active Site State-Reg Handler:	---
Federal Facility Indicator:	Not reported
Hazardous Secondary Material Indicator:	NN
Sub-Part K Indicator:	Not reported
Commercial TSD Indicator:	No
Treatment Storage and Disposal Type:	Not reported
2018 GPRA Permit Baseline:	Not on the Baseline
2018 GPRA Renewals Baseline:	Not on the Baseline
Permit Renewals Workload Universe:	Not reported
Permit Workload Universe:	Not reported
Permit Progress Universe:	Not reported
Post-Closure Workload Universe:	Not reported
Closure Workload Universe:	Not reported
202 GPRA Corrective Action Baseline:	No
Corrective Action Workload Universe:	No
Subject to Corrective Action Universe:	No
Non-TSDFs Where RCRA CA has Been Imposed Universe:	No
TSDFs Potentially Subject to CA Under 3004 (u)/(v) Universe:	No
TSDFs Only Subject to CA under Discretionary Auth Universe:	No
Corrective Action Priority Ranking:	No NCAPS ranking

CON EDISON (Continued) **1019906638**

Environmental Control Indicator:	No
Institutional Control Indicator:	No
Human Exposure Controls Indicator:	N/A
Groundwater Controls Indicator:	N/A
Operating TSDF Universe:	Not reported
Full Enforcement Universe:	Not reported
Significant Non-Complier Universe:	No
Unaddressed Significant Non-Complier Universe:	No
Addressed Significant Non-Complier Universe:	No
Significant Non-Complier With a Compliance Schedule Universe:	No
Financial Assurance Required:	Not reported
Handler Date of Last Change:	2016-09-09 15:28:59.0
Recognized Trader-Importer:	No
Recognized Trader-Exporter:	No
Importer of Spent Lead Acid Batteries:	No
Exporter of Spent Lead Acid Batteries:	No
Recycler Activity Without Storage:	Not reported
Manifest Broker:	Not reported
Sub-Part P Indicator:	Not reported

Historic Generators:

Receive Date:	2015-08-16 00:00:00.0
Handler Name:	CON EDISON
Federal Waste Generator Description:	Small Quantity Generator
State District Owner:	NY
Large Quantity Handler of Universal Waste:	No
Recognized Trader Importer:	No
Recognized Trader Exporter:	No
Spent Lead Acid Battery Importer:	No
Spent Lead Acid Battery Exporter:	No
Current Record:	No
Non Storage Recycler Activity:	Not reported
Electronic Manifest Broker:	Not reported

Receive Date:	2015-08-16 00:00:00.0
Handler Name:	CON EDISON
Federal Waste Generator Description:	Not a generator, verified
State District Owner:	NY
Large Quantity Handler of Universal Waste:	No
Recognized Trader Importer:	No
Recognized Trader Exporter:	No
Spent Lead Acid Battery Importer:	No
Spent Lead Acid Battery Exporter:	No
Current Record:	Yes
Non Storage Recycler Activity:	Not reported
Electronic Manifest Broker:	Not reported

AF481 **CON ED** **NY MANIFEST** **S119077222**
SW **BROADWAY & ISHAM ST** **N/A**
1/8-1/4 **NEW YORK, NY 10034**
0.243 mi.
1283 ft. **Site 12 of 13 in cluster AF**

Relative:
Lower

Actual:
34 ft.

NY MANIFEST:

Name:	CON ED
Address:	BROADWAY & ISHAM ST
City,State,Zip:	NEW YORK, NY 10034

CON ED (Continued) **S119077222**

Country:	USA
EPA ID:	NYP004824625
Facility Status:	Not reported
Location Address 1:	BROADWAY AND ISHAM STREET
Code:	BP
Location Address 2:	SB 28207
Total Tanks:	Not reported
Location City:	NEW YORK
Location State:	NY
Location Zip:	10034
Location Zip 4:	Not reported

NY MANIFEST:

EPAID:	NYP004824625
Mailing Name:	CON ED
Mailing Contact:	TOM TEELING
Mailing Address 1:	4 IRVING PLACE - 15TH FLOOR
Mailing Address 2:	Not reported
Mailing City:	NEW YORK
Mailing State:	NY
Mailing Zip:	10003
Mailing Zip 4:	Not reported
Mailing Country:	USA
Mailing Phone:	2124603770

NY MANIFEST:

Document ID:	Not reported
Manifest Status:	Not reported
seq:	Not reported
Year:	Not reported
Trans1 State ID:	NJD003812047
Trans2 State ID:	Not reported
Generator Ship Date:	08/16/2015
Trans1 Recv Date:	08/16/2015
Trans2 Recv Date:	Not reported
TSD Site Recv Date:	08/18/2015
Part A Recv Date:	Not reported
Part B Recv Date:	Not reported
Generator EPA ID:	NYP004824625
Trans1 EPA ID:	Not reported
Trans2 EPA ID:	Not reported
TSDF ID 1:	NJD991291105
TSDF ID 2:	Not reported
Manifest Tracking Number:	002612803GBF
Import Indicator:	N
Export Indicator:	N
Discr Quantity Indicator:	N
Discr Type Indicator:	N
Discr Residue Indicator:	N
Discr Partial Reject Indicator:	N
Discr Full Reject Indicator:	N
Manifest Ref Number:	Not reported
Alt Facility RCRA ID:	Not reported
Alt Facility Sign Date:	Not reported
MGMT Method Type Code:	H110
Waste Code:	Not reported
Waste Code:	Not reported

CON ED (Continued) **S119077222**

Waste Code:	Not reported
Waste Code:	Not reported
Waste Code:	Not reported
Waste Code:	Not reported
Quantity:	500
Units:	P - Pounds
Number of Containers:	1
Container Type:	TT - Cargo tank, tank trucks
Handling Method:	T Chemical, physical, or biological treatment.
Specific Gravity:	1
Waste Code:	D008
Waste Code 1_2:	Not reported
Waste Code 1_3:	Not reported
Waste Code 1_4:	Not reported
Waste Code 1_5:	Not reported
Waste Code 1_6:	Not reported

AF482 **CON EDISON** **RCRA NonGen / NLR** **1014395943**
SW **570 ISHAM ST & VERMILYEA AVE** **NJ MANIFEST** **NYP004181236**
1/8-1/4 **NEW YORK, NY 10034** **NY MANIFEST**
0.246 mi.
1299 ft. **Site 13 of 13 in cluster AF**

Relative:
Lower

Actual:
32 ft.

RCRA-LQG:

Date Form Received by Agency:	2016-06-01 00:00:00.0
Handler Name:	CON EDISON
Handler Address:	570 ISHAM ST & VERMILYEA AVE
Handler City,State,Zip:	NEW YORK, NY 10034
EPA ID:	NYP004181236
Contact Name:	DAVID DUKE
Contact Address:	Not reported
Contact City,State,Zip:	Not reported
Contact Telephone:	917-559-8971
Contact Fax:	Not reported
Contact Email:	Not reported
Contact Title:	Not reported
EPA Region:	02
Land Type:	Private
Federal Waste Generator Description:	Not a generator, verified
Non-Notifier:	Not reported
Biennial Report Cycle:	Not reported
Accessibility:	Not reported
Active Site Indicator:	Not reported
State District Owner:	NY
State District:	NYSDEC R2
Mailing Address:	4 IRVING PL, RM 828
Mailing City,State,Zip:	NEW YORK, NY 10003
Owner Name:	Not reported
Owner Type:	Not reported
Operator Name:	Not reported
Operator Type:	Not reported
Short-Term Generator Activity:	No
Importer Activity:	No
Mixed Waste Generator:	No
Transporter Activity:	No
Transfer Facility Activity:	No
Recycler Activity with Storage:	No

CON EDISON (Continued) **1014395943**

Small Quantity On-Site Burner Exemption:	No
Smelting Melting and Refining Furnace Exemption:	No
Underground Injection Control:	No
Off-Site Waste Receipt:	No
Universal Waste Indicator:	No
Universal Waste Destination Facility:	No
Federal Universal Waste:	No
Active Site Fed-Reg Treatment Storage and Disposal Facility:	Not reported
Active Site Converter Treatment storage and Disposal Facility:	Not reported
Active Site State-Reg Treatment Storage and Disposal Facility:	Not reported
Active Site State-Reg Handler:	---
Federal Facility Indicator:	Not reported
Hazardous Secondary Material Indicator:	NN
Sub-Part K Indicator:	Not reported
Commercial TSD Indicator:	No
Treatment Storage and Disposal Type:	Not reported
2018 GPRA Permit Baseline:	Not on the Baseline
2018 GPRA Renewals Baseline:	Not on the Baseline
Permit Renewals Workload Universe:	Not reported
Permit Workload Universe:	Not reported
Permit Progress Universe:	Not reported
Post-Closure Workload Universe:	Not reported
Closure Workload Universe:	Not reported
202 GPRA Corrective Action Baseline:	No
Corrective Action Workload Universe:	No
Subject to Corrective Action Universe:	No
Non-TSDFs Where RCRA CA has Been Imposed Universe:	No
TSDFs Potentially Subject to CA Under 3004 (u)/(v) Universe:	No
TSDFs Only Subject to CA under Discretionary Auth Universe:	No
Corrective Action Priority Ranking:	No NCAPS ranking
Environmental Control Indicator:	No
Institutional Control Indicator:	No
Human Exposure Controls Indicator:	N/A
Groundwater Controls Indicator:	N/A
Operating TSDF Universe:	Not reported
Full Enforcement Universe:	Not reported
Significant Non-Complier Universe:	No
Unaddressed Significant Non-Complier Universe:	No
Addressed Significant Non-Complier Universe:	No
Significant Non-Complier With a Compliance Schedule Universe:	No
Financial Assurance Required:	Not reported
Handler Date of Last Change:	2016-09-26 10:34:23.0
Recognized Trader-Importer:	No
Recognized Trader-Exporter:	No
Importer of Spent Lead Acid Batteries:	No
Exporter of Spent Lead Acid Batteries:	No
Recycler Activity Without Storage:	Not reported
Manifest Broker:	Not reported
Sub-Part P Indicator:	Not reported

Historic Generators:

Receive Date:	2009-06-25 00:00:00.0
Handler Name:	CON EDISON
Federal Waste Generator Description:	Conditionally Exempt Small Quantity Generator
State District Owner:	NY
Large Quantity Handler of Universal Waste:	No
Recognized Trader Importer:	No
Recognized Trader Exporter:	No

CON EDISON (Continued) **1014395943**

Spent Lead Acid Battery Importer:	No
Spent Lead Acid Battery Exporter:	No
Current Record:	No
Non Storage Recycler Activity:	Not reported
Electronic Manifest Broker:	Not reported

Receive Date:	2016-06-01 00:00:00.0
Handler Name:	CON EDISON
Federal Waste Generator Description:	Not a generator, verified
State District Owner:	NY
Large Quantity Handler of Universal Waste:	No
Recognized Trader Importer:	No
Recognized Trader Exporter:	No
Spent Lead Acid Battery Importer:	No
Spent Lead Acid Battery Exporter:	No
Current Record:	Yes
Non Storage Recycler Activity:	Not reported
Electronic Manifest Broker:	Not reported

NJ MANIFEST:

EPA Id:	NYP004181236
Mail Address:	4 IRVING PL, RM 828
Mail City/State/Zip:	NEW YORK, NY 10003
Facility Phone:	Not reported
Emergency Phone:	Not reported
Contact:	DAVID DUKE
Comments:	Not reported
SIC Code:	Not reported
County:	NY061
Municipal:	Not reported
Previous EPA Id:	Not reported
Gen Flag:	Not reported
Trans Flag:	Not reported
TSDF Flag:	Not reported
Name Change:	Not reported
Date Change:	Not reported

Manifest:

Manifest Number:	001083582GBF
EPA ID:	NYP004181236
Date Shipped:	06/26/2009
TSDF EPA ID:	NJD002200046
Transporter EPA ID:	NJ0000027193
Transporter 2 EPA ID:	Not reported
Transporter 3 EPA ID:	Not reported
Transporter 4 EPA ID:	Not reported
Transporter 5 EPA ID:	Not reported
Transporter 6 EPA ID:	Not reported
Transporter 7 EPA ID:	Not reported
Transporter 8 EPA ID:	Not reported
Transporter 9 EPA ID:	Not reported
Transporter 10 EPA ID:	Not reported
Date Trans1 Transported Waste:	06/26/2009
Date Trans2 Transported Waste:	Not reported
Date Trans3 Transported Waste:	Not reported
Date Trans4 Transported Waste:	Not reported

CON EDISON (Continued) **1014395943**

Date Trans5 Transported Waste:	Not reported
Date Trans6 Transported Waste:	Not reported
Date Trans7 Transported Waste:	Not reported
Date Trans8 Transported Waste:	Not reported
Date Trans9 Transported Waste:	Not reported
Date Trans10 Transported Waste:	Not reported
Date TSDF Received Waste:	06/26/2009
TSDF EPA Facility Name:	Not reported
QTY Units:	Not reported
Transporter SEQ ID:	Not reported
Transporter-1 Date:	Not reported
Waste SEQ ID:	Not reported
Waste Type Code 2:	Not reported
Waste Type Code 3:	Not reported
Waste Type Code 4:	Not reported
Waste Type Code 5:	Not reported
Waste Type Code 6:	Not reported
Date Accepted:	Not reported
Manifest Discrepancy Type:	Not reported
Data Entry Number:	Not reported
Was Load Rejected:	NEW YORK, NY 10003
Reason Load Was Rejected:	Not reported

Waste:

Manifest Year:	Not reported
Waste Code:	D008
Hand Code:	H111
Quantity:	2000 P

NY MANIFEST:

Name:	CONED
Address:	570 ISHAM ST & VERMILYEA AVE
City,State,Zip:	NEW YORK, NY 10034
Country:	USA
EPA ID:	NYP004181236
Facility Status:	Not reported
Location Address 1:	37527 F/O 570 ISHAM ST
Code:	BP
Location Address 2:	Not reported
Total Tanks:	Not reported
Location City:	NEW YORK
Location State:	NY
Location Zip:	10001
Location Zip 4:	Not reported

NY MANIFEST:

EPAID:	NYP004181236
Mailing Name:	CONED
Mailing Contact:	CONED
Mailing Address 1:	4 IRVING PLACE
Mailing Address 2:	ROOM 818
Mailing City:	NEW YORK
Mailing State:	NY
Mailing Zip:	10003
Mailing Zip 4:	Not reported

CON EDISON (Continued) **1014395943**

Mailing Country:	USA
Mailing Phone:	2124602808

NY MANIFEST:

Document ID:	Not reported
Manifest Status:	Not reported
seq:	Not reported
Year:	Not reported
Trans1 State ID:	NJ0000027193
Trans2 State ID:	Not reported
Generator Ship Date:	06/26/2009
Trans1 Recv Date:	06/26/2009
Trans2 Recv Date:	Not reported
TSD Site Recv Date:	06/26/2009
Part A Recv Date:	Not reported
Part B Recv Date:	Not reported
Generator EPA ID:	NYP004181236
Trans1 EPA ID:	Not reported
Trans2 EPA ID:	Not reported
TSDF ID 1:	NJD002200046
TSDF ID 2:	Not reported
Manifest Tracking Number:	001083582GBF
Import Indicator:	N
Export Indicator:	N
Discr Quantity Indicator:	N
Discr Type Indicator:	N
Discr Residue Indicator:	N
Discr Partial Reject Indicator:	N
Discr Full Reject Indicator:	N
Manifest Ref Number:	Not reported
Alt Facility RCRA ID:	Not reported
Alt Facility Sign Date:	Not reported
MGMT Method Type Code:	H111
Waste Code:	Not reported
Waste Code:	Not reported
Waste Code:	Not reported
Waste Code:	Not reported
Waste Code:	Not reported
Waste Code:	Not reported
Quantity:	2000
Units:	P - Pounds
Number of Containers:	1
Container Type:	TT - Cargo tank, tank trucks
Handling Method:	T Chemical, physical, or biological treatment.
Specific Gravity:	1
Waste Code:	D008
Waste Code 1_2:	Not reported
Waste Code 1_3:	Not reported
Waste Code 1_4:	Not reported
Waste Code 1_5:	Not reported
Waste Code 1_6:	Not reported

AD483 **CON ED** **NY MANIFEST** **S116044082**
SW **FO 173 VERMILYEA AVE** **N/A**
1/8-1/4 **NEW YORK, NY 10035**
0.246 mi.
1301 ft. **Site 30 of 30 in cluster AD**

Relative:
Lower

Actual:
26 ft.

NY MANIFEST:

Name:	CON ED
Address:	FO 173 VERMILYEA AVE
City,State,Zip:	NEW YORK, NY 10035
Country:	USA
EPA ID:	NYP004404711
Facility Status:	Not reported
Location Address 1:	FO 173 VERMILYEA AVE
Code:	BP
Location Address 2:	SB 47472
Total Tanks:	Not reported
Location City:	NEW YORK
Location State:	NY
Location Zip:	10035
Location Zip 4:	Not reported

NY MANIFEST:

EPAID:	NYP004404711
Mailing Name:	CON ED
Mailing Contact:	TOM TEELING
Mailing Address 1:	4 IRVING PLACE - 15TH FLOOR
Mailing Address 2:	Not reported
Mailing City:	NEW YORK
Mailing State:	NY
Mailing Zip:	10003
Mailing Zip 4:	Not reported
Mailing Country:	USA
Mailing Phone:	2124603770

NY MANIFEST:

Document ID:	Not reported
Manifest Status:	Not reported
seq:	Not reported
Year:	Not reported
Trans1 State ID:	NJD003812047
Trans2 State ID:	Not reported
Generator Ship Date:	12/12/2013
Trans1 Recv Date:	12/12/2013
Trans2 Recv Date:	Not reported
TSD Site Recv Date:	12/13/2013
Part A Recv Date:	Not reported
Part B Recv Date:	Not reported
Generator EPA ID:	NYP004404711
Trans1 EPA ID:	Not reported
Trans2 EPA ID:	Not reported
TSDF ID 1:	NJD991291105
TSDF ID 2:	Not reported
Manifest Tracking Number:	002299770GBF
Import Indicator:	N
Export Indicator:	N
Discr Quantity Indicator:	N
Discr Type Indicator:	N
Discr Residue Indicator:	N

CON ED (Continued) **S116044082**

Discr Partial Reject Indicator:	N
Discr Full Reject Indicator:	N
Manifest Ref Number:	Not reported
Alt Facility RCRA ID:	Not reported
Alt Facility Sign Date:	Not reported
MGMT Method Type Code:	H110
Waste Code:	Not reported
Waste Code:	Not reported
Waste Code:	Not reported
Waste Code:	Not reported
Waste Code:	Not reported
Waste Code:	Not reported
Quantity:	800
Units:	P - Pounds
Number of Containers:	1
Container Type:	TT - Cargo tank, tank trucks
Handling Method:	T Chemical, physical, or biological treatment.
Specific Gravity:	1
Waste Code:	D008
Waste Code 1_2:	Not reported
Waste Code 1_3:	Not reported
Waste Code 1_4:	Not reported
Waste Code 1_5:	Not reported
Waste Code 1_6:	Not reported

AJ484 **NEW YORK PRESBYTERIAN HOSPITAL** **RCRA-SQG** **1000206729**
NE **5141 BROADWAY** **NY UST** **NYD986890515**
1/8-1/4 **NEW YORK, NY 10034** **NY AST**
0.247 mi. **NY MANIFEST**
1306 ft. **Site 1 of 3 in cluster AJ**

Relative:
Higher

Actual:
38 ft.

RCRA-LQG:

Date Form Received by Agency:	2007-01-01 00:00:00.0
Handler Name:	NEW YORK PRESBYTERIAN HOSPITAL
Handler Address:	5141 BROADWAY
Handler City,State,Zip:	NEW YORK, NY 10034-1159
EPA ID:	NYD986890515
Contact Name:	GREGORY J CAMACHO
Contact Address:	W 165TH ST
Contact City,State,Zip:	NEW YORK, NY 10032
Contact Telephone:	212-305-3127
Contact Fax:	Not reported
Contact Email:	CAMACHG@NYP.ORG
Contact Title:	Not reported
EPA Region:	02
Land Type:	Private
Federal Waste Generator Description:	Small Quantity Generator
Non-Notifier:	Not reported
Biennial Report Cycle:	Not reported
Accessibility:	Not reported
Active Site Indicator:	Handler Activities
State District Owner:	NY
State District:	NYSDEC R2
Mailing Address:	W 165TH ST
Mailing City,State,Zip:	NEW YORK, NY 10032
Owner Name:	NEW YORK PRESBYTERIAN HOSP ALLEN PAVILIO
Owner Type:	Private

NEW YORK PRESBYTERIAN HOSPITAL (Continued) **1000206729**

Operator Name:	NEW YORK PRESBYTERIAN HOSP ALLEN PAVILIO
Operator Type:	Private
Short-Term Generator Activity:	No
Importer Activity:	No
Mixed Waste Generator:	No
Transporter Activity:	No
Transfer Facility Activity:	No
Recycler Activity with Storage:	No
Small Quantity On-Site Burner Exemption:	No
Smelting Melting and Refining Furnace Exemption:	No
Underground Injection Control:	No
Off-Site Waste Receipt:	No
Universal Waste Indicator:	No
Universal Waste Destination Facility:	No
Federal Universal Waste:	No
Active Site Fed-Reg Treatment Storage and Disposal Facility:	Not reported
Active Site Converter Treatment storage and Disposal Facility:	Not reported
Active Site State-Reg Treatment Storage and Disposal Facility:	Not reported
Active Site State-Reg Handler:	---
Federal Facility Indicator:	Not reported
Hazardous Secondary Material Indicator:	NN
Sub-Part K Indicator:	Not reported
Commercial TSD Indicator:	No
Treatment Storage and Disposal Type:	Not reported
2018 GPRA Permit Baseline:	Not on the Baseline
2018 GPRA Renewals Baseline:	Not on the Baseline
Permit Renewals Workload Universe:	Not reported
Permit Workload Universe:	Not reported
Permit Progress Universe:	Not reported
Post-Closure Workload Universe:	Not reported
Closure Workload Universe:	Not reported
202 GPRA Corrective Action Baseline:	No
Corrective Action Workload Universe:	No
Subject to Corrective Action Universe:	No
Non-TSDFs Where RCRA CA has Been Imposed Universe:	No
TSDFs Potentially Subject to CA Under 3004 (u)/(v) Universe:	No
TSDFs Only Subject to CA under Discretionary Auth Universe:	No
Corrective Action Priority Ranking:	No NCAPS ranking
Environmental Control Indicator:	No
Institutional Control Indicator:	No
Human Exposure Controls Indicator:	N/A
Groundwater Controls Indicator:	N/A
Operating TSDF Universe:	Not reported
Full Enforcement Universe:	Not reported
Significant Non-Complier Universe:	No
Unaddressed Significant Non-Complier Universe:	No
Addressed Significant Non-Complier Universe:	No
Significant Non-Complier With a Compliance Schedule Universe:	No
Financial Assurance Required:	Not reported
Handler Date of Last Change:	2015-04-14 00:00:00.0
Recognized Trader-Importer:	No
Recognized Trader-Exporter:	No
Importer of Spent Lead Acid Batteries:	No
Exporter of Spent Lead Acid Batteries:	No
Recycler Activity Without Storage:	Not reported
Manifest Broker:	Not reported
Sub-Part P Indicator:	Not reported

NEW YORK PRESBYTERIAN HOSPITAL (Continued) **1000206729**

Handler - Owner Operator:

Owner/Operator Indicator:	Owner
Owner/Operator Name:	NEW YORK PRESBYTERIAN HOSP ALLEN PAVILIO
Legal Status:	Private
Date Became Current:	2000-01-01 00:00:00.
Date Ended Current:	Not reported
Owner/Operator Address:	622 W 168TH ST
Owner/Operator City,State,Zip:	NEW YORK, NY 10032
Owner/Operator Telephone:	Not reported
Owner/Operator Telephone Ext:	Not reported
Owner/Operator Fax:	Not reported
Owner/Operator Email:	Not reported

Owner/Operator Indicator:	Owner
Owner/Operator Name:	NEW YORK PRESBYTERIAN HOSP ALLEN PAVILIO
Legal Status:	Private
Date Became Current:	2000-01-01 00:00:00.
Date Ended Current:	Not reported
Owner/Operator Address:	622 W 168TH ST
Owner/Operator City,State,Zip:	NEW YORK, NY 10032
Owner/Operator Telephone:	Not reported
Owner/Operator Telephone Ext:	Not reported
Owner/Operator Fax:	Not reported
Owner/Operator Email:	Not reported

Owner/Operator Indicator:	Owner
Owner/Operator Name:	PRESBYTERIAN HOSPITAL
Legal Status:	Private
Date Became Current:	Not reported
Date Ended Current:	Not reported
Owner/Operator Address:	NOT REQUIRED
Owner/Operator City,State,Zip:	NOT REQUIRED, WY 99999
Owner/Operator Telephone:	212-555-1212
Owner/Operator Telephone Ext:	Not reported
Owner/Operator Fax:	Not reported
Owner/Operator Email:	Not reported

Owner/Operator Indicator:	Operator
Owner/Operator Name:	NEW YORK PRESBYTERIAN HOSP ALLEN PAVILIO
Legal Status:	Private
Date Became Current:	2000-01-01 00:00:00.
Date Ended Current:	Not reported
Owner/Operator Address:	5141 BROADWAY
Owner/Operator City,State,Zip:	NEW YORK, NY 10034-1159
Owner/Operator Telephone:	212-305-3127
Owner/Operator Telephone Ext:	Not reported
Owner/Operator Fax:	Not reported
Owner/Operator Email:	Not reported

Owner/Operator Indicator:	Operator
Owner/Operator Name:	NEW YORK PRESBYTERIAN HOSP ALLEN PAVILIO
Legal Status:	Private
Date Became Current:	2000-01-01 00:00:00.
Date Ended Current:	Not reported
Owner/Operator Address:	5141 BROADWAY
Owner/Operator City,State,Zip:	NEW YORK, NY 10034-1159
Owner/Operator Telephone:	212-305-3127

NEW YORK PRESBYTERIAN HOSPITAL (Continued) **1000206729**

Owner/Operator Telephone Ext:	Not reported
Owner/Operator Fax:	Not reported
Owner/Operator Email:	Not reported

Historic Generators:

Receive Date:	1999-07-08 00:00:00.0
Handler Name:	ALLEN PAVILION
Federal Waste Generator Description:	Not a generator, verified
State District Owner:	NY
Large Quantity Handler of Universal Waste:	No
Recognized Trader Importer:	No
Recognized Trader Exporter:	No
Spent Lead Acid Battery Importer:	No
Spent Lead Acid Battery Exporter:	No
Current Record:	No
Non Storage Recycler Activity:	Not reported
Electronic Manifest Broker:	Not reported

Receive Date:	2006-01-01 00:00:00.0
Handler Name:	NEW YORK PRESBYTERIAN HOSPITAL
Federal Waste Generator Description:	Large Quantity Generator
State District Owner:	NY
Large Quantity Handler of Universal Waste:	No
Recognized Trader Importer:	No
Recognized Trader Exporter:	No
Spent Lead Acid Battery Importer:	No
Spent Lead Acid Battery Exporter:	No
Current Record:	No
Non Storage Recycler Activity:	Not reported
Electronic Manifest Broker:	Not reported

Receive Date:	2007-01-01 00:00:00.0
Handler Name:	NEW YORK PRESBYTERIAN HOSPITAL
Federal Waste Generator Description:	Small Quantity Generator
State District Owner:	NY
Large Quantity Handler of Universal Waste:	No
Recognized Trader Importer:	No
Recognized Trader Exporter:	No
Spent Lead Acid Battery Importer:	No
Spent Lead Acid Battery Exporter:	No
Current Record:	Yes
Non Storage Recycler Activity:	Not reported
Electronic Manifest Broker:	Not reported

Receive Date:	1990-02-23 00:00:00.0
Handler Name:	ALLEN PAVILION
Federal Waste Generator Description:	Small Quantity Generator
State District Owner:	NY
Large Quantity Handler of Universal Waste:	No
Recognized Trader Importer:	No
Recognized Trader Exporter:	No
Spent Lead Acid Battery Importer:	No
Spent Lead Acid Battery Exporter:	No
Current Record:	No
Non Storage Recycler Activity:	Not reported
Electronic Manifest Broker:	Not reported

NEW YORK PRESBYTERIAN HOSPITAL (Continued) **1000206729**

Receive Date:	2005-06-17 00:00:00.0
Handler Name:	NEW YORK PRESBYTERIAN HOSPITAL
Federal Waste Generator Description:	Large Quantity Generator
State District Owner:	NY
Large Quantity Handler of Universal Waste:	No
Recognized Trader Importer:	No
Recognized Trader Exporter:	No
Spent Lead Acid Battery Importer:	No
Spent Lead Acid Battery Exporter:	No
Current Record:	No
Non Storage Recycler Activity:	Not reported
Electronic Manifest Broker:	Not reported

List of NAICS Codes and Descriptions:

NAICS Code:	62211
NAICS Description:	GENERAL MEDICAL AND SURGICAL HOSPITALS

UST:

Name:	N.Y. PRESBYTERIAN - THE ALLEN HOSPITAL
Address:	5141 BROADWAY
City,State,Zip:	NEW YORK, NY 10034
Id/Status:	2-111120 / Active
Program Type:	PBS
Region:	STATE
DEC Region:	2
Expiration Date:	05/07/2022
UTM X:	591639.97155
UTM Y:	4525216.49062
Site Type:	Hospital/Nursing Home/Health Care

Affiliation Records:

Site Id:	3441
Affiliation Type:	Facility Owner
Company Name:	NEW YORK PRESBYTERIAN HOSPITAL
Contact Type:	DIRECTOR - FACILITIES OPERATIONS
Contact Name:	ROBERT PEREZ
Address1:	622 WEST 168TH STREET
Address2:	Not reported
City:	NEW YORK
State:	NY
Zip Code:	10032
Country Code:	001
Phone:	(212) 932-4002
EMail:	Not reported
Fax Number:	Not reported
Modified By:	DAFRANCI
Date Last Modified:	2019-06-13

Site Id:	3441
Affiliation Type:	Mail Contact
Company Name:	N.Y. PRESBYTERIAN - THE ALLEN HOSPITAL
Contact Type:	Not reported
Contact Name:	ROBERT PEREZ
Address1:	5141 BROADWAY
Address2:	Not reported
City:	NEW YORK

NEW YORK PRESBYTERIAN HOSPITAL (Continued) **1000206729**

State:	NY
Zip Code:	10034
Country Code:	001
Phone:	(212) 932-4002
EMail:	ROP9071@NYP.ORG
Fax Number:	Not reported
Modified By:	DAFRANCI
Date Last Modified:	2019-06-13

Site Id:	3441
Affiliation Type:	Facility Operator
Company Name:	N.Y. PRESBYTERIAN - THE ALLEN HOSPITAL
Contact Type:	Not reported
Contact Name:	ROBERT PEREZ
Address1:	Not reported
Address2:	Not reported
City:	Not reported
State:	NN
Zip Code:	Not reported
Country Code:	001
Phone:	(212) 932-5032
EMail:	Not reported
Fax Number:	Not reported
Modified By:	DAFRANCI
Date Last Modified:	2019-06-13

Site Id:	3441
Affiliation Type:	Emergency Contact
Company Name:	NEW YORK PRESBYTERIAN HOSPITAL
Contact Type:	Not reported
Contact Name:	ROBERT PEREZ
Address1:	Not reported
Address2:	Not reported
City:	Not reported
State:	NN
Zip Code:	Not reported
Country Code:	999
Phone:	(347) 504-4315
EMail:	Not reported
Fax Number:	Not reported
Modified By:	DAFRANCI
Date Last Modified:	2019-06-13

Tank Info:

Tank Number:	001
Tank ID:	4892
Tank Status:	In Service
Material Name:	In Service
Capacity Gallons:	15000
Install Date:	07/01/1986
Date Tank Closed:	Not reported
Registered:	True
Tank Location:	Underground
Tank Type:	Equivalent technology
Material Code:	0008
Common Name of Substance:	Diesel

NEW YORK PRESBYTERIAN HOSPITAL (Continued) **1000206729**

Tightness Test Method: 21
Date Test: 04/13/2018
Next Test Date: Not reported
Pipe Model: Not reported
Modified By: TLYE
Last Modified: 04/13/2018

Equipment Records:

A00 - Tank Internal Protection - None
B04 - Tank External Protection - Fiberglass
D06 - Pipe Type - Fiberglass Reinforced Plastic (FRP)
E00 - Piping Secondary Containment - None
I02 - Overfill - High Level Alarm
K01 - Spill Prevention - Catch Basin
L09 - Piping Leak Detection - Exempt Suction Piping
I05 - Overfill - Vent Whistle
C03 - Pipe Location - Aboveground/Underground Combination
F04 - Pipe External Protection - Fiberglass
G00 - Tank Secondary Containment - None
J02 - Dispenser - Suction Dispenser
H05 - Tank Leak Detection - In-Tank System (ATG)

AST:

Name: N.Y. PRESBYTERIAN - THE ALLEN HOSPITAL
Address: 5141 BROADWAY
City,State,Zip: NEW YORK, NY 10034
Region: STATE
DEC Region: 2
Site Status: Active
Facility Id: 2-111120
Program Type: PBS
UTM X: 591639.97155
UTM Y: 4525216.49062
Expiration Date: 05/07/2022
Site Type: Hospital/Nursing Home/Health Care

Affiliation Records:

Site Id: 3441
Affiliation Type: Facility Owner
Company Name: NEW YORK PRESBYTERIAN HOSPITAL
Contact Type: DIRECTOR - FACILITIES OPERATIONS
Contact Name: ROBERT PEREZ
Address1: 622 WEST 168TH STREET
Address2: Not reported
City: NEW YORK
State: NY
Zip Code: 10032
Country Code: 001
Phone: (212) 932-4002
EMail: Not reported
Fax Number: Not reported
Modified By: DAFRANCI
Date Last Modified: 2019-06-13

Site Id: 3441
Affiliation Type: Mail Contact
Company Name: N.Y. PRESBYTERIAN - THE ALLEN HOSPITAL
Contact Type: Not reported

NEW YORK PRESBYTERIAN HOSPITAL (Continued) **1000206729**

Contact Name:	ROBERT PEREZ
Address1:	5141 BROADWAY
Address2:	Not reported
City:	NEW YORK
State:	NY
Zip Code:	10034
Country Code:	001
Phone:	(212) 932-4002
EMail:	ROP9071@NYP.ORG
Fax Number:	Not reported
Modified By:	DAFRANCI
Date Last Modified:	2019-06-13

Site Id:	3441
Affiliation Type:	Facility Operator
Company Name:	N.Y. PRESBYTERIAN - THE ALLEN HOSPITAL
Contact Type:	Not reported
Contact Name:	ROBERT PEREZ
Address1:	Not reported
Address2:	Not reported
City:	Not reported
State:	NN
Zip Code:	Not reported
Country Code:	001
Phone:	(212) 932-5032
EMail:	Not reported
Fax Number:	Not reported
Modified By:	DAFRANCI
Date Last Modified:	2019-06-13

Site Id:	3441
Affiliation Type:	Emergency Contact
Company Name:	NEW YORK PRESBYTERIAN HOSPITAL
Contact Type:	Not reported
Contact Name:	ROBERT PEREZ
Address1:	Not reported
Address2:	Not reported
City:	Not reported
State:	NN
Zip Code:	Not reported
Country Code:	999
Phone:	(347) 504-4315
EMail:	Not reported
Fax Number:	Not reported
Modified By:	DAFRANCI
Date Last Modified:	2019-06-13

Tank Info:

Tank Number:	002
Tank Id:	219574
Material Code:	0008
Common Name of Substance:	Diesel

Equipment Records:

E00 - Piping Secondary Containment - None

NEW YORK PRESBYTERIAN HOSPITAL (Continued) **1000206729**

L09 - Piping Leak Detection - Exempt Suction Piping
A00 - Tank Internal Protection - None
B01 - Tank External Protection - Painted/Asphalt Coating
D01 - Pipe Type - Steel/Carbon Steel/Iron
F01 - Pipe External Protection - Painted/Asphalt Coating
G09 - Tank Secondary Containment - Modified Double-Walled (Aboveground)
K00 - Spill Prevention - None
H06 - Tank Leak Detection - Impervious Barrier/Concrete Pad (A/G)
C01 - Pipe Location - Aboveground
I04 - Overfill - Product Level Gauge (A/G)
I05 - Overfill - Vent Whistle
J02 - Dispenser - Suction Dispenser

Tank Location:	Aboveground - on saddles, legs, racks, etc.... Tank bottom is elevated above grade or tank pad, allowing visual inspection.
Tank Type:	Steel/Carbon Steel/Iron
Tank Status:	Temporarily Out of Service
Pipe Model:	Not reported
Install Date:	07/01/1986
Capacity Gallons:	250
Tightness Test Method:	-
Date Test:	Not reported
Next Test Date:	Not reported
Date Tank Closed:	05/17/2019
Register:	True
Modified By:	DAFRANCI
Last Modified:	06/13/2019
Material Name:	diesel

Tank Number:	003
Tank Id:	226340
Material Code:	0001
Common Name of Substance:	#2 Fuel Oil (On-Site Consumption)

Equipment Records:

A00 - Tank Internal Protection - None
B01 - Tank External Protection - Painted/Asphalt Coating
D01 - Pipe Type - Steel/Carbon Steel/Iron
E00 - Piping Secondary Containment - None
H00 - Tank Leak Detection - None
L09 - Piping Leak Detection - Exempt Suction Piping
C01 - Pipe Location - Aboveground
I04 - Overfill - Product Level Gauge (A/G)
F01 - Pipe External Protection - Painted/Asphalt Coating
K00 - Spill Prevention - None
I05 - Overfill - Vent Whistle
G00 - Tank Secondary Containment - None
J02 - Dispenser - Suction Dispenser

Tank Location:	Aboveground - on saddles, legs, racks, etc.... Tank bottom is elevated above grade or tank pad, allowing visual inspection.
Tank Type:	Steel/Carbon Steel/Iron
Tank Status:	Closed - Removed
Pipe Model:	Not reported
Install Date:	11/01/2007
Capacity Gallons:	2000
Tightness Test Method:	NN

NEW YORK PRESBYTERIAN HOSPITAL (Continued) **1000206729**

Date Test:	Not reported
Next Test Date:	Not reported
Date Tank Closed:	05/01/2009
Register:	True
Modified By:	NRLOMBAR
Last Modified:	04/14/2017
Material Name:	#2 fuel oil (on-site consumption)

Tank Number:	004
Tank Id:	226341
Material Code:	0001
Common Name of Substance:	#2 Fuel Oil (On-Site Consumption)

Equipment Records:

E00 - Piping Secondary Containment - None
H00 - Tank Leak Detection - None
L09 - Piping Leak Detection - Exempt Suction Piping
A00 - Tank Internal Protection - None
B01 - Tank External Protection - Painted/Asphalt Coating
D01 - Pipe Type - Steel/Carbon Steel/Iron
F01 - Pipe External Protection - Painted/Asphalt Coating
K00 - Spill Prevention - None
C01 - Pipe Location - Aboveground
I04 - Overfill - Product Level Gauge (A/G)
I05 - Overfill - Vent Whistle
G00 - Tank Secondary Containment - None
J02 - Dispenser - Suction Dispenser

Tank Location:	Aboveground - on saddles, legs, racks, etc.... Tank bottom is elevated above grade or tank pad, allowing visual inspection.
Tank Type:	Steel/Carbon Steel/Iron
Tank Status:	Closed - Removed
Pipe Model:	Not reported
Install Date:	11/01/2007
Capacity Gallons:	1100
Tightness Test Method:	NN
Date Test:	Not reported
Next Test Date:	Not reported
Date Tank Closed:	05/01/2009
Register:	True
Modified By:	NRLOMBAR
Last Modified:	04/14/2017
Material Name:	#2 fuel oil (on-site consumption)

Tank Number:	005
Tank Id:	230822
Material Code:	0008
Common Name of Substance:	Diesel

Equipment Records:

K00 - Spill Prevention - None
D01 - Pipe Type - Steel/Carbon Steel/Iron
F01 - Pipe External Protection - Painted/Asphalt Coating
G09 - Tank Secondary Containment - Modified Double-Walled (Aboveground)

NEW YORK PRESBYTERIAN HOSPITAL (Continued) **1000206729**

A00 - Tank Internal Protection - None
B01 - Tank External Protection - Painted/Asphalt Coating
L09 - Piping Leak Detection - Exempt Suction Piping
E00 - Piping Secondary Containment - None
I04 - Overfill - Product Level Gauge (A/G)
C01 - Pipe Location - Aboveground
H06 - Tank Leak Detection - Impervious Barrier/Concrete Pad (A/G)
J02 - Dispenser - Suction Dispenser
I05 - Overfill - Vent Whistle

Tank Location:	Aboveground - on saddles, legs, racks, etc.... Tank bottom is elevated above grade or tank pad, allowing visual inspection.
Tank Type:	Steel/Carbon Steel/Iron
Tank Status:	In Service
Pipe Model:	Not reported
Install Date:	06/01/2009
Capacity Gallons:	275
Tightness Test Method:	-
Date Test:	Not reported
Next Test Date:	Not reported
Date Tank Closed:	Not reported
Register:	True
Modified By:	MFLEONAR
Last Modified:	02/15/2018
Material Name:	diesel

NY MANIFEST:

Name:	NEW YORK PRESBYTERIAN HOSPITAL
Address:	5141 BROADWAY
City,State,Zip:	NEW YORK, NY 10034-1159
Country:	USA
EPA ID:	NYD986890515
Facility Status:	Not reported
Location Address 1:	5141 BROADWAY
Code:	BP
Location Address 2:	Not reported
Total Tanks:	Not reported
Location City:	NEW YORK
Location State:	NY
Location Zip:	10034
Location Zip 4:	Not reported

NY MANIFEST:

EPAID:	NYD986890515
Mailing Name:	NEW YORK PRESBYTERIAN HOSPITAL
Mailing Contact:	GREGORY CAMACHO
Mailing Address 1:	5141 BROADWAY
Mailing Address 2:	Not reported
Mailing City:	NEW YORK
Mailing State:	NY
Mailing Zip:	10034
Mailing Zip 4:	Not reported
Mailing Country:	USA
Mailing Phone:	2123053127

NY MANIFEST:

Document ID:	Not reported
Manifest Status:	Not reported

NEW YORK PRESBYTERIAN HOSPITAL (Continued) **1000206729**

seq:	Not reported
Year:	Not reported
Trans1 State ID:	MAC300016672
Trans2 State ID:	Not reported
Generator Ship Date:	12/30/2015
Trans1 Recv Date:	12/30/2015
Trans2 Recv Date:	Not reported
TSD Site Recv Date:	01/04/2016
Part A Recv Date:	Not reported
Part B Recv Date:	Not reported
Generator EPA ID:	NYD986890515
Trans1 EPA ID:	Not reported
Trans2 EPA ID:	Not reported
TSDF ID 1:	NYD077444263
TSDF ID 2:	Not reported
Manifest Tracking Number:	008914295FLE
Import Indicator:	N
Export Indicator:	N
Discr Quantity Indicator:	N
Discr Type Indicator:	N
Discr Residue Indicator:	N
Discr Partial Reject Indicator:	N
Discr Full Reject Indicator:	N
Manifest Ref Number:	Not reported
Alt Facility RCRA ID:	Not reported
Alt Facility Sign Date:	Not reported
MGMT Method Type Code:	H141
Waste Code:	Not reported
Waste Code:	Not reported
Waste Code:	Not reported
Waste Code:	Not reported
Waste Code:	Not reported
Waste Code:	Not reported
Quantity:	1
Units:	P - Pounds
Number of Containers:	1
Container Type:	CF - Fiber or plastic boxes, cartons
Handling Method:	B Incineration, heat recovery, burning.
Specific Gravity:	1
Waste Code:	P001
Waste Code 1_2:	P075
Waste Code 1_3:	P188
Waste Code 1_4:	P204
Waste Code 1_5:	Not reported
Waste Code 1_6:	Not reported

AJ485 **SPILL NUMBER 0201113** **NY LTANKS** **S106000028**
NE **5141 BROADWAY** **NY Spills** **N/A**
1/8-1/4 **MANHATTAN, NY**
0.247 mi.
1306 ft. **Site 2 of 3 in cluster AJ**

Relative:
Higher

Actual:
38 ft.

LTANKS:

Name:	PRESBYTARIAN HOSPITAL
Address:	5141 BROADWAY
City,State,Zip:	MANHATTAN, NY
Spill Number/Closed Date:	0306764 / 2005-01-25

SPILL NUMBER 0201113 (Continued) **S106000028**

Facility ID:	0306764
Site ID:	249859
Spill Date:	2003-09-26
Spill Cause:	Tank Test Failure
Spill Source:	Institutional, Educational, Gov., Other
Spill Class:	B3
Cleanup Ceased:	Not reported
SWIS:	3101
Investigator:	TJDEMEO
Referred To:	Not reported
Reported to Dept:	2003-09-26
CID:	297
Water Affected:	Not reported
Spill Notifier:	Tank Tester
Last Inspection:	Not reported
Recommended Penalty:	False
Meets Standard:	False
UST Involvement:	False
Remediation Phase:	0
Date Entered In Computer:	2003-09-26
Spill Record Last Update:	2005-01-25
Spiller Name:	BILL
Spiller Company:	PRESBYTARIAN HOSPITAL
Spiller Address:	5141 BROADWAY
Spiller County:	001
Spiller Contact:	BILL
Spiller Phone:	(212) 932-5032
Spiller Extention:	Not reported
DEC Region:	2
DER Facility ID:	204824
DEC Memo:	"Prior to Sept, 2004 data translation this spill Lead_DEC Field was DEMEO 9/26/03 DDO Sawyer sent tank test failure letter. 1/25/05 TJD Spill closure report received from GZA Environmental. Tank Test Failed due to loose/corroded fittings. Repairs were made (dry leak) and tank passed retest. Soil samples collected and analyzed due not reveal any significant TAGM Exceedances. Spill Closed. No further action required. "
Remarks:	"NO CONTAMINATION FOUND AROUND TANK"

All TTF:

Facility ID:	0306764
Spill Number:	0306764
Spill Tank Test:	1528708
Site ID:	249859
Tank Number:	1
Tank Size:	15000
Material:	0001
EPA UST:	Not reported
UST:	Not reported
Cause:	Not reported
Source:	Not reported
Test Method:	03
Test Method 2:	Horner EZ Check I or II
Leak Rate:	.00
Gross Fail:	Not reported
Modified By:	Spills
Last Modified Date:	Not reported

SPILL NUMBER 0201113 (Continued) **S106000028**

All Materials:

Site ID:	249859
Operable Unit ID:	873299
Operable Unit:	01
Material ID:	503950
Material Code:	0001A
Material Name:	#2 fuel oil
Case No.:	Not reported
Material FA:	Petroleum
Quantity:	.00
Units:	G
Recovered:	.00
Oxygenate:	Not reported

SPILLS:

Name:	SPILL NUMBER 0201113
Address:	5141 BROADWAY
City,State,Zip:	MANHATTAN, NY
Spill Number/Closed Date:	0201113 / 2002-05-15
Facility ID:	0201113
Facility Type:	ER
DER Facility ID:	204824
Site ID:	249858
DEC Region:	2
Spill Cause:	Equipment Failure
Spill Class:	C3
SWIS:	3101
Spill Date:	2002-04-29
Investigator:	JMKRIMGO
Referred To:	Not reported
Reported to Dept:	2002-04-29
CID:	396
Water Affected:	Not reported
Spill Source:	Commercial Vehicle
Spill Notifier:	Fire Department
Cleanup Ceased:	Not reported
Cleanup Meets Std:	False
Last Inspection:	Not reported
Recommended Penalty:	False
UST Trust:	False
Remediation Phase:	0
Date Entered In Computer:	2002-04-29
Spill Record Last Update:	2002-05-15
Spiller Name:	Not reported
Spiller Company:	YONKERS CONSTRUCTION
Spiller Address:	MIDLAND AVE
Spiller Company:	001
Contact Name:	FF MULQUEEN
DEC Memo:	"Prior to Sept, 2004 data translation this spill Lead_DEC Field was KRIMGOLD "
Remarks:	"trailer # 33005 spill from a piece of equiptment. fd on site doing clean up."

All Materials:

Site ID:	249858
Operable Unit ID:	854505

SPILL NUMBER 0201113 (Continued) **S106000028**

Operable Unit:	01
Material ID:	522539
Material Code:	0008
Material Name:	diesel
Case No.:	Not reported
Material FA:	Petroleum
Quantity:	20.00
Units:	G
Recovered:	.00
Oxygenate:	Not reported

AJ486 **NEW YORK PRESBYTERIAN HOSPITAL** **NJ MANIFEST** **S117984859**
NE **5141 BROADWAY** **N/A**
1/8-1/4 **NEW YORK, NY 10034**
0.247 mi.
1306 ft. **Site 3 of 3 in cluster AJ**

Relative:
Higher

Actual:
38 ft.

NJ MANIFEST:

EPA Id:	NYD986890515
Mail Address:	W 165TH ST
Mail City/State/Zip:	NEW YORK, NY 10032
Facility Phone:	Not reported
Emergency Phone:	Not reported
Contact:	GREGORY J CAMACHO
Comments:	Not reported
SIC Code:	Not reported
County:	NY061
Municipal:	Not reported
Previous EPA Id:	Not reported
Gen Flag:	Not reported
Trans Flag:	Not reported
TSDF Flag:	Not reported
Name Change:	Not reported
Date Change:	Not reported

Manifest:

Manifest Number:	000531101VES
EPA ID:	NYD986890515
Date Shipped:	3/20/2012
TSDF EPA ID:	NJD980536593
Transporter EPA ID:	NJD080631369
Transporter 2 EPA ID:	Not reported
Transporter 3 EPA ID:	Not reported
Transporter 4 EPA ID:	Not reported
Transporter 5 EPA ID:	Not reported
Transporter 6 EPA ID:	Not reported
Transporter 7 EPA ID:	Not reported
Transporter 8 EPA ID:	Not reported
Transporter 9 EPA ID:	Not reported
Transporter 10 EPA ID:	Not reported
Date Trans1 Transported Waste:	Not reported
Date Trans2 Transported Waste:	Not reported
Date Trans3 Transported Waste:	Not reported
Date Trans4 Transported Waste:	Not reported
Date Trans5 Transported Waste:	Not reported
Date Trans6 Transported Waste:	Not reported
Date Trans7 Transported Waste:	Not reported

NEW YORK PRESBYTERIAN HOSPITAL (Continued) **S117984859**

Date Trans8 Transported Waste:	Not reported
Date Trans9 Transported Waste:	Not reported
Date Trans10 Transported Waste:	Not reported
Date TSDF Received Waste:	Not reported
TSDF EPA Facility Name:	Not reported
QTY Units:	Not reported
Transporter SEQ ID:	Not reported
Transporter-1 Date:	Not reported
Waste SEQ ID:	Not reported
Waste Type Code 2:	Not reported
Waste Type Code 3:	Not reported
Waste Type Code 4:	Not reported
Waste Type Code 5:	Not reported
Waste Type Code 6:	Not reported
Date Accepted:	Not reported
Manifest Discrepancy Type:	Not reported
Data Entry Number:	Not reported
Was Load Rejected:	NEW YORK, NY 10032
Reason Load Was Rejected:	Not reported

Waste:

Manifest Year:	Not reported
Waste Code:	U002 U015 U035 U010 U034
Hand Code:	Not reported
Quantity:	40.00 Pounds

AG487 **CON EDISON** **RCRA NonGen / NLR** **1019906209**
SSW **276 SHERMAN AVE** **NYP004818482**
1/8-1/4 **NEW YORK, NY 10034**
0.248 mi.
1311 ft. **Site 5 of 7 in cluster AG**

Relative:
Lower

Actual:
21 ft.

RCRA-LQG:

Date Form Received by Agency:	2015-08-05 00:00:00.0
Handler Name:	CON EDISON
Handler Address:	276 SHERMAN AVE
Handler City,State,Zip:	NEW YORK, NY 10034
EPA ID:	NYP004818482
Contact Name:	THOMAS TEELING
Contact Address:	Not reported
Contact City,State,Zip:	Not reported
Contact Telephone:	212-460-3770
Contact Fax:	Not reported
Contact Email:	Not reported
Contact Title:	Not reported
EPA Region:	02
Land Type:	Private
Federal Waste Generator Description:	Not a generator, verified
Non-Notifier:	Not reported
Biennial Report Cycle:	Not reported
Accessibility:	Not reported
Active Site Indicator:	Not reported
State District Owner:	NY
State District:	NYSDEC R2
Mailing Address:	IRVING PL 15TH FL NE

CON EDISON (Continued) **1019906209**

Mailing City,State,Zip:	NEW YORK, NY 10003
Owner Name:	Not reported
Owner Type:	Not reported
Operator Name:	Not reported
Operator Type:	Not reported
Short-Term Generator Activity:	No
Importer Activity:	No
Mixed Waste Generator:	No
Transporter Activity:	No
Transfer Facility Activity:	No
Recycler Activity with Storage:	No
Small Quantity On-Site Burner Exemption:	No
Smelting Melting and Refining Furnace Exemption:	No
Underground Injection Control:	No
Off-Site Waste Receipt:	No
Universal Waste Indicator:	No
Universal Waste Destination Facility:	No
Federal Universal Waste:	No
Active Site Fed-Reg Treatment Storage and Disposal Facility:	Not reported
Active Site Converter Treatment storage and Disposal Facility:	Not reported
Active Site State-Reg Treatment Storage and Disposal Facility:	Not reported
Active Site State-Reg Handler:	---
Federal Facility Indicator:	Not reported
Hazardous Secondary Material Indicator:	NN
Sub-Part K Indicator:	Not reported
Commercial TSD Indicator:	No
Treatment Storage and Disposal Type:	Not reported
2018 GPRA Permit Baseline:	Not on the Baseline
2018 GPRA Renewals Baseline:	Not on the Baseline
Permit Renewals Workload Universe:	Not reported
Permit Workload Universe:	Not reported
Permit Progress Universe:	Not reported
Post-Closure Workload Universe:	Not reported
Closure Workload Universe:	Not reported
202 GPRA Corrective Action Baseline:	No
Corrective Action Workload Universe:	No
Subject to Corrective Action Universe:	No
Non-TSDFs Where RCRA CA has Been Imposed Universe:	No
TSDFs Potentially Subject to CA Under 3004 (u)/(v) Universe:	No
TSDFs Only Subject to CA under Discretionary Auth Universe:	No
Corrective Action Priority Ranking:	No NCAPS ranking
Environmental Control Indicator:	No
Institutional Control Indicator:	No
Human Exposure Controls Indicator:	N/A
Groundwater Controls Indicator:	N/A
Operating TSDF Universe:	Not reported
Full Enforcement Universe:	Not reported
Significant Non-Complier Universe:	No
Unaddressed Significant Non-Complier Universe:	No
Addressed Significant Non-Complier Universe:	No
Significant Non-Complier With a Compliance Schedule Universe:	No
Financial Assurance Required:	Not reported
Handler Date of Last Change:	2016-09-09 15:28:59.0
Recognized Trader-Importer:	No
Recognized Trader-Exporter:	No
Importer of Spent Lead Acid Batteries:	No
Exporter of Spent Lead Acid Batteries:	No

CON EDISON (Continued) **1019906209**

Recycler Activity Without Storage: Not reported
Manifest Broker: Not reported
Sub-Part P Indicator: Not reported

Historic Generators:

Receive Date:	2015-08-05 00:00:00.0
Handler Name:	CON EDISON
Federal Waste Generator Description:	Small Quantity Generator
State District Owner:	NY
Large Quantity Handler of Universal Waste:	No
Recognized Trader Importer:	No
Recognized Trader Exporter:	No
Spent Lead Acid Battery Importer:	No
Spent Lead Acid Battery Exporter:	No
Current Record:	No
Non Storage Recycler Activity:	Not reported
Electronic Manifest Broker:	Not reported

Receive Date:	2015-08-05 00:00:00.0
Handler Name:	CON EDISON
Federal Waste Generator Description:	Not a generator, verified
State District Owner:	NY
Large Quantity Handler of Universal Waste:	No
Recognized Trader Importer:	No
Recognized Trader Exporter:	No
Spent Lead Acid Battery Importer:	No
Spent Lead Acid Battery Exporter:	No
Current Record:	Yes
Non Storage Recycler Activity:	Not reported
Electronic Manifest Broker:	Not reported

AG488 **CON EDISON** **NJ MANIFEST** **S120674968**
SSW **276 SHERMAN AVE** **N/A**
1/8-1/4 **NEW YORK, NY 10034**
0.248 mi.
1311 ft. **Site 6 of 7 in cluster AG**

Relative:
Lower

Actual:
21 ft.

NJ MANIFEST:

EPA Id:	NYP004818482
Mail Address:	IRVING PL 15TH FL NE
Mail City/State/Zip:	NEW YORK, NY 10003
Facility Phone:	Not reported
Emergency Phone:	Not reported
Contact:	THOMAS TEELING
Comments:	Not reported
SIC Code:	Not reported
County:	NY061
Municipal:	Not reported
Previous EPA Id:	Not reported
Gen Flag:	Not reported
Trans Flag:	Not reported
TSDF Flag:	Not reported
Name Change:	Not reported
Date Change:	Not reported

Manifest:

Manifest Number:	014472561JJK
EPA ID:	NYP004818482

CON EDISON (Continued) **S120674968**

Date Shipped:	8/4/2015
TSDF EPA ID:	NJD002200046
Transporter EPA ID:	NJ0000027193
Transporter 2 EPA ID:	Not reported
Transporter 3 EPA ID:	Not reported
Transporter 4 EPA ID:	Not reported
Transporter 5 EPA ID:	Not reported
Transporter 6 EPA ID:	Not reported
Transporter 7 EPA ID:	Not reported
Transporter 8 EPA ID:	Not reported
Transporter 9 EPA ID:	Not reported
Transporter 10 EPA ID:	Not reported
Date Trans1 Transported Waste:	Not reported
Date Trans2 Transported Waste:	Not reported
Date Trans3 Transported Waste:	Not reported
Date Trans4 Transported Waste:	Not reported
Date Trans5 Transported Waste:	Not reported
Date Trans6 Transported Waste:	Not reported
Date Trans7 Transported Waste:	Not reported
Date Trans8 Transported Waste:	Not reported
Date Trans9 Transported Waste:	Not reported
Date Trans10 Transported Waste:	Not reported
Date TSDF Received Waste:	Not reported
TSDF EPA Facility Name:	Not reported
QTY Units:	Not reported
Transporter SEQ ID:	Not reported
Transporter-1 Date:	Not reported
Waste SEQ ID:	Not reported
Waste Type Code 2:	Not reported
Waste Type Code 3:	Not reported
Waste Type Code 4:	Not reported
Waste Type Code 5:	Not reported
Waste Type Code 6:	Not reported
Date Accepted:	Not reported
Manifest Discrepancy Type:	Not reported
Data Entry Number:	Not reported
Was Load Rejected:	NEW YORK, NY 10003
Reason Load Was Rejected:	Not reported

AG489 **CON EDISON** **NY AST** **U003394555**
SSW **276 SHERMAN AVE** **NY MANIFEST** **N/A**
1/8-1/4 **NEW YORK, NY 10034**
0.248 mi.
1311 ft. **Site 7 of 7 in cluster AG**

Relative:
Lower

Actual:
21 ft.

AST:

Name:	276 SHERMAN AVENUE
Address:	276 SHERMAN AVENUE
City,State,Zip:	NEW YORK, NY 10034
Region:	STATE
DEC Region:	2
Site Status:	Active
Facility Id:	2-457426
Program Type:	PBS
UTM X:	591187.89390
UTM Y:	4524527.45872

CON EDISON (Continued) **U003394555**

Expiration Date:	01/18/2024
Site Type:	Apartment Building/Office Building

Affiliation Records:

Site Id:	20211
Affiliation Type:	Facility Owner
Company Name:	276 REALTY, LLC.
Contact Type:	VICE PRESIDENT
Contact Name:	AARON BAUER
Address1:	1624 WEBSTER AVENUE
Address2:	Not reported
City:	BRONX
State:	NY
Zip Code:	10457
Country Code:	001
Phone:	(718) 583-4905
EMail:	Not reported
Fax Number:	Not reported
Modified By:	JSMACRI
Date Last Modified:	2019-01-11

Site Id:	20211
Affiliation Type:	Mail Contact
Company Name:	BB & BB MANAGEMENT CORP.
Contact Type:	Not reported
Contact Name:	Not reported
Address1:	1624 WEBSTER AVENUE
Address2:	Not reported
City:	BRONX
State:	NY
Zip Code:	10457
Country Code:	001
Phone:	(718) 583-4905
EMail:	Not reported
Fax Number:	Not reported
Modified By:	MSBAPTIS
Date Last Modified:	2014-01-31

Site Id:	20211
Affiliation Type:	Facility Operator
Company Name:	276 SHERMAN AVENUE
Contact Type:	Not reported
Contact Name:	MIGUEL TRINIDAD
Address1:	Not reported
Address2:	Not reported
City:	Not reported
State:	NN
Zip Code:	Not reported
Country Code:	001
Phone:	(646) 438-9114
EMail:	Not reported
Fax Number:	Not reported
Modified By:	JSMACRI
Date Last Modified:	2019-01-11

Site Id:	20211
Affiliation Type:	Emergency Contact
Company Name:	276 REALTY, LLC.

CON EDISON (Continued) **U003394555**

Contact Type:	Not reported
Contact Name:	AARON BAUER
Address1:	Not reported
Address2:	Not reported
City:	Not reported
State:	NN
Zip Code:	Not reported
Country Code:	001
Phone:	(718) 731-2383
EMail:	Not reported
Fax Number:	Not reported
Modified By:	TRANSLAT
Date Last Modified:	2004-03-04

Tank Info:

Tank Number:	001
Tank Id:	36808
Material Code:	0003
Common Name of Substance:	#6 Fuel Oil (On-Site Consumption)

Equipment Records:

	K00 - Spill Prevention - None
	A00 - Tank Internal Protection - None
	D01 - Pipe Type - Steel/Carbon Steel/Iron
	G02 - Tank Secondary Containment - Vault (w/access)
	B00 - Tank External Protection - None
	C00 - Pipe Location - No Piping
	F00 - Pipe External Protection - None
	H00 - Tank Leak Detection - None
	I00 - Overfill - None
	E00 - Piping Secondary Containment - None
	L00 - Piping Leak Detection - None
	J02 - Dispenser - Suction Dispenser
Tank Location:	Aboveground - on saddles, legs, racks, etc.... Tank bottom is elevated above grade or tank pad, allowing visual inspection.
Tank Type:	Steel/Carbon Steel/Iron
Tank Status:	In Service
Pipe Model:	Not reported
Install Date:	01/01/1926
Capacity Gallons:	4000
Tightness Test Method:	-
Date Test:	Not reported
Next Test Date:	Not reported
Date Tank Closed:	Not reported
Register:	True
Modified By:	JSMACRI
Last Modified:	01/11/2019
Material Name:	#2 fuel oil (on-site consumption)

NY MANIFEST:

Name:	CON EDISON
Address:	276 SHERMAN AVE
City,State,Zip:	NEW YORK, NY 10034
Country:	USA
EPA ID:	NYP004818482

CON EDISON (Continued) **U003394555**

Facility Status:	Not reported
Location Address 1:	276 SHERMAN AVE
Code:	BP
Location Address 2:	SB 46216
Total Tanks:	Not reported
Location City:	NEW YORK
Location State:	NY
Location Zip:	Not reported
Location Zip 4:	Not reported

NY MANIFEST:

EPAID:	NYP004818482
Mailing Name:	CON EDISON
Mailing Contact:	DENNIS HUACON
Mailing Address 1:	4 IRVING PL 15TH FL
Mailing Address 2:	Not reported
Mailing City:	NEW YORK
Mailing State:	NY
Mailing Zip:	10003
Mailing Zip 4:	Not reported
Mailing Country:	USA
Mailing Phone:	2124603770

NY MANIFEST:

Document ID:	Not reported
Manifest Status:	Not reported
seq:	Not reported
Year:	Not reported
Trans1 State ID:	NJ0000027193
Trans2 State ID:	Not reported
Generator Ship Date:	08/04/2015
Trans1 Recv Date:	08/04/2015
Trans2 Recv Date:	Not reported
TSD Site Recv Date:	08/05/2015
Part A Recv Date:	Not reported
Part B Recv Date:	Not reported
Generator EPA ID:	NYP004818482
Trans1 EPA ID:	Not reported
Trans2 EPA ID:	Not reported
TSDF ID 1:	NJD002200046
TSDF ID 2:	Not reported
Manifest Tracking Number:	014472561JJK
Import Indicator:	N
Export Indicator:	N
Discr Quantity Indicator:	N
Discr Type Indicator:	N
Discr Residue Indicator:	N
Discr Partial Reject Indicator:	N
Discr Full Reject Indicator:	N
Manifest Ref Number:	Not reported
Alt Facility RCRA ID:	Not reported
Alt Facility Sign Date:	Not reported
MGMT Method Type Code:	H110
Waste Code:	Not reported
Waste Code:	Not reported
Waste Code:	Not reported
Waste Code:	Not reported

CON EDISON (Continued) **U003394555**

Waste Code:	Not reported
Waste Code:	Not reported
Quantity:	500
Units:	P - Pounds
Number of Containers:	1
Container Type:	TT - Cargo tank, tank trucks
Handling Method:	T Chemical, physical, or biological treatment.
Specific Gravity:	1
Waste Code:	D008
Waste Code 1_2:	Not reported
Waste Code 1_3:	Not reported
Waste Code 1_4:	Not reported
Waste Code 1_5:	Not reported
Waste Code 1_6:	Not reported

AE490 **CONSOLIDATED EDISON** **NY MANIFEST** **S111158112**
ENE **W 220TH ST & 9TH AVE** **N/A**
1/8-1/4 **NEW YORK, NY 10034**
0.249 mi.
1315 ft. **Site 7 of 7 in cluster AE**

Relative:
Lower

Actual:
30 ft.

NY MANIFEST:

Name:	CONSOLIDATED EDISON
Address:	W 220TH ST & 9TH AVE
City,State,Zip:	NEW YORK, NY 10034
Country:	USA
EPA ID:	NYP004237305
Facility Status:	Not reported
Location Address 1:	W 220TH ST & 9TH AVE
Code:	BP
Location Address 2:	Not reported
Total Tanks:	Not reported
Location City:	NEW YORK
Location State:	NY
Location Zip:	10034
Location Zip 4:	Not reported

NY MANIFEST:

EPAID:	NYP004237305
Mailing Name:	CONSOLIDATED EDISON
Mailing Contact:	DENNIS HUACON
Mailing Address 1:	4 IRVING PLACE RM 828
Mailing Address 2:	Not reported
Mailing City:	NEW YORK
Mailing State:	NY
Mailing Zip:	10003
Mailing Zip 4:	Not reported
Mailing Country:	USA
Mailing Phone:	2124602757

NY MANIFEST:

Document ID:	Not reported
Manifest Status:	Not reported
seq:	Not reported
Year:	Not reported
Trans1 State ID:	NJ0000027193
Trans2 State ID:	NJ0000027193

CONSOLIDATED EDISON (Continued) **S111158112**

Generator Ship Date:	06/20/2011
Trans1 Recv Date:	06/20/2011
Trans2 Recv Date:	06/22/2011
TSD Site Recv Date:	06/24/2011
Part A Recv Date:	Not reported
Part B Recv Date:	Not reported
Generator EPA ID:	NYP004237305
Trans1 EPA ID:	Not reported
Trans2 EPA ID:	Not reported
TSDF ID 1:	NJD002200046
TSDF ID 2:	Not reported
Manifest Tracking Number:	007019455JJK
Import Indicator:	N
Export Indicator:	N
Discr Quantity Indicator:	N
Discr Type Indicator:	N
Discr Residue Indicator:	N
Discr Partial Reject Indicator:	N
Discr Full Reject Indicator:	N
Manifest Ref Number:	Not reported
Alt Facility RCRA ID:	Not reported
Alt Facility Sign Date:	Not reported
MGMT Method Type Code:	H111
Waste Code:	Not reported
Waste Code:	Not reported
Waste Code:	Not reported
Waste Code:	Not reported
Waste Code:	Not reported
Waste Code:	Not reported
Quantity:	500
Units:	P - Pounds
Number of Containers:	1
Container Type:	TT - Cargo tank, tank trucks
Handling Method:	T Chemical, physical, or biological treatment.
Specific Gravity:	1
Waste Code:	D008
Waste Code 1_2:	Not reported
Waste Code 1_3:	Not reported
Waste Code 1_4:	Not reported
Waste Code 1_5:	Not reported
Waste Code 1_6:	Not reported

AI491 **620 ISHAM STREET** **NY LTANKS** **S102671948**
WSW **620 ISHAM STREET** **N/A**
1/4-1/2 **MANHATTAN, NY**
0.255 mi.
1348 ft. **Site 12 of 13 in cluster AI**

Relative:
Higher

Actual:
55 ft.

LTANKS:

Name:	620 ISHAM STREET
Address:	620 ISHAM STREET
City,State,Zip:	MANHATTAN, NY
Spill Number/Closed Date:	9207502 / 1992-09-29
Facility ID:	9207502
Site ID:	125737
Spill Date:	1992-09-29
Spill Cause:	Tank Overfill

620 ISHAM STREET (Continued) **S102671948**

Spill Source:	Institutional, Educational, Gov., Other
Spill Class:	C4
Cleanup Ceased:	1992-09-29
SWIS:	3101
Investigator:	KSTANG
Referred To:	Not reported
Reported to Dept:	1992-09-29
CID:	Not reported
Water Affected:	Not reported
Spill Notifier:	Other
Last Inspection:	Not reported
Recommended Penalty:	False
Meets Standard:	True
UST Involvement:	False
Remediation Phase:	0
Date Entered In Computer:	1992-09-30
Spill Record Last Update:	2004-09-30
Spiller Name:	Not reported
Spiller Company:	Not reported
Spiller Address:	Not reported
Spiller County:	001
Spiller Contact:	Not reported
Spiller Phone:	Not reported
Spiller Extention:	Not reported
DEC Region:	2
DER Facility ID:	108749
DEC Memo:	"Prior to Sept, 2004 data translation this spill Lead_DEC Field was TANG "
Remarks:	"TANK GAUGE FAULTY-OIL LEAKED FROM VENT TO CONCRETE SIDEWALK AND DRIVEWAY-DRIVER CONTAINED W/SPEEDI-DRI AND SPILL ENROUTE TO COMPLETE CLEANUPWILL P/U AND DISPOSE."

All Materials:

Site ID:	125737
Operable Unit ID:	971152
Operable Unit:	01
Material ID:	408137
Material Code:	0001A
Material Name:	#2 fuel oil
Case No.:	Not reported
Material FA:	Petroleum
Quantity:	20.00
Units:	G
Recovered:	.00
Oxygenate:	Not reported

AI492 **PVT DWELLING TTF** **NY LTANKS** **S110490795**
WSW **101 COOPER ST** **N/A**
1/4-1/2 **MANHATTAN, NY**
0.274 mi.
1446 ft. **Site 13 of 13 in cluster AI**

Relative:
Higher

Actual:
50 ft.

LTANKS:

Name:	PVT DWELLING TTF
Address:	101 COOPER ST
City,State,Zip:	MANHATTAN, NY
Spill Number/Closed Date:	1003365 / 2015-10-19

PVT DWELLING TTF (Continued) **S110490795**

Facility ID:	1003365
Site ID:	436591
Spill Date:	2010-06-25
Spill Cause:	Tank Test Failure
Spill Source:	Private Dwelling
Spill Class:	C4
Cleanup Ceased:	Not reported
SWIS:	3101
Investigator:	RMOMAR
Referred To:	Not reported
Reported to Dept:	2010-06-25
CID:	Not reported
Water Affected:	Not reported
Spill Notifier:	Other
Last Inspection:	Not reported
Recommended Penalty:	False
Meets Standard:	False
UST Involvement:	False
Remediation Phase:	0
Date Entered In Computer:	2010-06-25
Spill Record Last Update:	2015-10-19
Spiller Name:	Not reported
Spiller Company:	101 COOPER ST
Spiller Address:	Not reported
Spiller County:	999
Spiller Contact:	RENE LEWIS
Spiller Phone:	Not reported
Spiller Extention:	Not reported
DEC Region:	2
DER Facility ID:	391523
DEC Memo:	"8/05/2015: Rashad Spill transferred from Sangesland to Rashad as per RSE. 8/18/2015: Rashad Caller remarks dry leak/5000 gallon UST. As per NYC building records 101 Cooper Street has an alternate address of 97-105 Cooper Street. According to PBS#2-255610, there is a 5,000 gallon #6 fuel oil tank aboveground on saddles, legs, stilts, rack or cradle. PBS indicated no last test date or next test date, reg. expires 11/16/2017. No other spill cases found for this site. No documents found in D2. Site owner information per PBS: 101 Cooper St. LLC 570 Seventh Ave New York, NY 10019 Mail Correspondent Information from PBS and NYC building records: Rosedale Management 21 West 38th, 8th Floor New York NY 10018 8/21/2015: Rashad Emailed Rene Lewis: After reviewing the spill report for 101 Cooper Street, New York, NY spill#1003365 dated 6/25/2010. I would like to request the following information: Failed system test report. Test results for supply/return and vent/fill lines. Property owner information. 9/14/2015: Rashad According to building records on 10/7/2010 a work order for PERMANENT CLOSURE OF 5000 GALLON UST, INSTALLATION OF 4000 GALLON AST, AND TWO (2) TEMPORARY 275 GALLON TANKS TO BE REMOVED PRIOR TO SIGNOFF. Email sent to ecrane@rosedalemanagement.com: I am currently reviewing an old spill case for 101 Cooper Street, Manhattan New York dated 6/25/2010 spill# 1003365. A tank test failure was reported in a 5,000 gallon tank, I would appreciate any information or reports you have on this tank. 9/16/2015: Rashad Elizabeth responded: I am attaching a copy of the pressure tank test for the oil tank conducted on June 25, 2010. The tank passed the test. Although there was some concern about the possibility of a spill, no spill actually occurred. Subsequently, the tank was

PVT DWELLING TTF (Continued) **S110490795**

replaced with an above-ground tank. Let me know if there are any other questions. She has attached passing tank test dated 6/25/10, it has been uploaded to D2. Tank test indicates tight tank in the 5000 gallon #6 fuel AST at 101 Cooper Street conducted on 6/25/10. Sent email to Elizabeth: Thank you for the report, would you happen to have the initial tank test report which failed, if not do you know why the tank failed? Elizabeth wrote back Sorry but I've never seen a failed tank test report. Here are the prior test results from 2005. 10/19/2015: Rashad Due to aboveground passing tank test and confirmation from Elizabeth that no spill actually occurred spill will be closed. "

Remarks: "dry leak/5000gal ust"

All Materials:

Site ID:	436591
Operable Unit ID:	1187283
Operable Unit:	01
Material ID:	2182158
Material Code:	0003A
Material Name:	#6 fuel oil
Case No.:	Not reported
Material FA:	Petroleum
Quantity:	Not reported
Units:	G
Recovered:	Not reported
Oxygenate:	Not reported

493
SW
1/4-1/2
0.277 mi.
1464 ft.

4960 BROADWAY
4960 BROADWAY
NEW YORK, NY

NY LTANKS **S106703770**
NY Spills **N/A**

Relative:
Lower

Actual:
36 ft.

LTANKS:

Name:	4960 BROADWAY
Address:	4960 BROADWAY
City,State,Zip:	NEW YORK, NY
Spill Number/Closed Date:	9513703 / 2004-10-14
Facility ID:	9513703
Site ID:	329319
Spill Date:	1996-01-29
Spill Cause:	Tank Test Failure
Spill Source:	Private Dwelling
Spill Class:	C3
Cleanup Ceased:	Not reported
SWIS:	3101
Investigator:	SMSANGES
Referred To:	Not reported
Reported to Dept:	1996-01-29
CID:	266
Water Affected:	Not reported
Spill Notifier:	Tank Tester
Last Inspection:	Not reported
Recommended Penalty:	False
Meets Standard:	True
UST Involvement:	False
Remediation Phase:	0

4960 BROADWAY (Continued) **S106703770**

Date Entered In Computer:	1996-01-29
Spill Record Last Update:	2004-10-14
Spiller Name:	JOHN HICKEY
Spiller Company:	Not reported
Spiller Address:	4960 BROADWAY
Spiller County:	001
Spiller Contact:	JOHN HICKEY
Spiller Phone:	(212) 942-3145
Spiller Extention:	Not reported
DEC Region:	2
DER Facility ID:	265009
DEC Memo:	"10/14/2004 Sangesland reviewed a package of info submitted by James Georgiano, Property Manager for Sol Goldman Investments, LLC. Submittal included photo of the AST and the surrounding area showing no oil spills or stains. Spill closed"
Remarks:	"CALLER BELIEVES LEAK IS AT POINT WHERE VENT GOES THROUGH TANK WALL. FEELS THERE IS LITTLE CHANCE OF CONTAMINATION. VENT LINE TO BE REPLACED AND TANK TO BE RE-TESTED."

All TTF:

Facility ID:	9513703
Spill Number:	9513703
Spill Tank Test:	1544378
Site ID:	329319
Tank Number:	1
Tank Size:	6000
Material:	0002
EPA UST:	Not reported
UST:	Not reported
Cause:	Not reported
Source:	Not reported
Test Method:	14
Test Method 2:	VacuTest
Leak Rate:	.00
Gross Fail:	F
Modified By:	Spills
Last Modified Date:	Not reported

All Materials:

Site ID:	329319
Operable Unit ID:	1028204
Operable Unit:	01
Material ID:	357414
Material Code:	0002A
Material Name:	#4 fuel oil
Case No.:	Not reported
Material FA:	Petroleum
Quantity:	.00
Units:	G
Recovered:	.00
Oxygenate:	Not reported

Name:	4960 BROADWAY
Address:	4960 BROADWAY
City,State,Zip:	NEW YORK, NY
Spill Number/Closed Date:	9612769 / 1997-01-28

4960 BROADWAY (Continued) **S106703770**

Facility ID:	9612769
Site ID:	329321
Spill Date:	1997-01-28
Spill Cause:	Tank Overfill
Spill Source:	Commercial/Industrial
Spill Class:	C4
Cleanup Ceased:	Not reported
SWIS:	3101
Investigator:	SMMARTIN
Referred To:	Not reported
Reported to Dept:	1997-01-28
CID:	297
Water Affected:	Not reported
Spill Notifier:	Responsible Party
Last Inspection:	Not reported
Recommended Penalty:	False
Meets Standard:	False
UST Involvement:	False
Remediation Phase:	0
Date Entered In Computer:	1997-01-28
Spill Record Last Update:	2002-02-15
Spiller Name:	TONY TORRE
Spiller Company:	ROYAL TRANSPORTATION
Spiller Address:	436 3RD AVE
Spiller County:	001
Spiller Contact:	Not reported
Spiller Phone:	Not reported
Spiller Extention:	Not reported
DEC Region:	2
DER Facility ID:	265009
DEC Memo:	"Prior to Sept, 2004 data translation this spill Lead_DEC Field was MARTINKAT "
Remarks:	"DRIVER OVERFILLED THE TANK - SPILL IN PROCESS OF CLEAN UP NOW"

All Materials:

Site ID:	329321
Operable Unit ID:	1044290
Operable Unit:	01
Material ID:	341416
Material Code:	0002A
Material Name:	#4 fuel oil
Case No.:	Not reported
Material FA:	Petroleum
Quantity:	6.00
Units:	G
Recovered:	.00
Oxygenate:	Not reported

SPILLS:

Name:	SOLIL MANAGEMENT APTS
Address:	4960 BROADWAY
City,State,Zip:	NEW YORK, NY
Spill Number/Closed Date:	9516556 / 1996-03-25
Facility ID:	9516556
Facility Type:	ER
DER Facility ID:	265009

4960 BROADWAY (Continued) **S106703770**

Site ID:	329320
DEC Region:	2
Spill Cause:	Equipment Failure
Spill Class:	C4
SWIS:	3101
Spill Date:	1996-03-25
Investigator:	SMMARTIN
Referred To:	Not reported
Reported to Dept:	1996-03-25
CID:	312
Water Affected:	Not reported
Spill Source:	Institutional, Educational, Gov., Other
Spill Notifier:	Other
Cleanup Ceased:	Not reported
Cleanup Meets Std:	False
Last Inspection:	Not reported
Recommended Penalty:	False
UST Trust:	False
Remediation Phase:	0
Date Entered In Computer:	1996-03-25
Spill Record Last Update:	1996-04-03
Spiller Name:	JOHN HICKEY
Spiller Company:	SOLIL MANAGEMENT APTS
Spiller Address:	4960 BROADWAY
Spiller Company:	001
Contact Name:	JOHN HICKEY
DEC Memo:	"Prior to Sept, 2004 data translation this spill Lead_DEC Field was MARTINKAT "
Remarks:	"defective gauge - spilled in basement - cleaned up"

All Materials:

Site ID:	329320
Operable Unit ID:	1031051
Operable Unit:	01
Material ID:	353069
Material Code:	0002A
Material Name:	#4 fuel oil
Case No.:	Not reported
Material FA:	Petroleum
Quantity:	5.00
Units:	G
Recovered:	5.00
Oxygenate:	Not reported

AK494 **THE DERMOT COMPANY** **NY LTANKS** **S109064287**
WSW **623-631 WEST 207TH ST** **N/A**
1/4-1/2 **NEW YORK, NY**
0.307 mi.
1622 ft. **Site 1 of 2 in cluster AK**

Relative:
Higher

Actual:
46 ft.

LTANKS:

Name:	THE DERMOT COMPANY
Address:	623-631 WEST 207TH ST
City,State,Zip:	NEW YORK, NY
Spill Number/Closed Date:	0800990 / 2009-02-13
Facility ID:	0800990
Site ID:	396841

THE DERMOT COMPANY (Continued) **S109064287**

Spill Date:	2008-04-24
Spill Cause:	Tank Test Failure
Spill Source:	Commercial/Industrial
Spill Class:	C4
Cleanup Ceased:	Not reported
SWIS:	3101
Investigator:	bkfalvey
Referred To:	Not reported
Reported to Dept:	2008-04-24
CID:	444
Water Affected:	Not reported
Spill Notifier:	Tank Tester
Last Inspection:	Not reported
Recommended Penalty:	False
Meets Standard:	False
UST Involvement:	Not reported
Remediation Phase:	0
Date Entered In Computer:	2008-04-24
Spill Record Last Update:	2009-02-13
Spiller Name:	CARMEN SANTIAGO
Spiller Company:	APART
Spiller Address:	623-631 WEST 207TH ST
Spiller County:	001
Spiller Contact:	CARMEN SANTIAGO
Spiller Phone:	(646) 673-6714
Spiller Extention:	Not reported
DEC Region:	2
DER Facility ID:	346312
DEC Memo:	"5/2/08 bf: Sent ttf letter to: Carmen Santiago 623-631 West 207th Street Investor, Inc. c/o The Dermot Company 1775 Broadway, Suite 510 New York, NY 10019 2/13/09 Received letter on 2/12/09 from Steve braun of approved Oil. Tank is AST. Manhole cover was regasketed and re-piped section of aboveground fill line weithin the tank room where a minor leak was found. Less than 5 gallons of oil was on concrete floor and cleaned with absorbent. NFA. bf "
Remarks:	"DRY LEAK"

All TTF:

Facility ID:	0800990
Spill Number:	0800990
Spill Tank Test:	2453592
Site ID:	396841
Tank Number:	Not reported
Tank Size:	4000
Material:	0002
EPA UST:	Not reported
UST:	True
Cause:	00
Source:	Not reported
Test Method:	03
Test Method 2:	Horner EZ Check I or II
Leak Rate:	.00
Gross Fail:	Not reported
Modified By:	Watchdog
Last Modified Date:	Not reported

All Materials:

THE DERMOT COMPANY (Continued) **S109064287**

Site ID:	396841
Operable Unit ID:	1153810
Operable Unit:	01
Material ID:	2144582
Material Code:	0001A
Material Name:	#2 fuel oil
Case No.:	Not reported
Material FA:	Petroleum
Quantity:	Not reported
Units:	G
Recovered:	.00
Oxygenate:	Not reported

AK495 **BROADWAY & 207TH ST** **NY LTANKS** **S103823998**
WSW **207TH ST & BROADWAY** **N/A**
1/4-1/2 **MANHATTAN, NY**
0.327 mi.
1728 ft. **Site 2 of 2 in cluster AK**

Relative:
Higher

Actual:
44 ft.

LTANKS:

Name:	BROADWAY & 207TH ST
Address:	207TH ST & BROADWAY
City,State,Zip:	MANHATTAN, NY
Spill Number/Closed Date:	9812706 / 2003-11-12
Facility ID:	9812706
Site ID:	206805
Spill Date:	1999-01-15
Spill Cause:	Tank Failure
Spill Source:	Commercial Vehicle
Spill Class:	B3
Cleanup Ceased:	Not reported
SWIS:	3101
Investigator:	MCTIBBE
Referred To:	Not reported
Reported to Dept:	1999-01-15
CID:	211
Water Affected:	Not reported
Spill Notifier:	Responsible Party
Last Inspection:	Not reported
Recommended Penalty:	False
Meets Standard:	False
UST Involvement:	False
Remediation Phase:	0
Date Entered In Computer:	1999-01-15
Spill Record Last Update:	2003-11-12
Spiller Name:	Not reported
Spiller Company:	NEW YORK TRANSIT AUTH
Spiller Address:	Not reported
Spiller County:	001
Spiller Contact:	SANJIV KURAY
Spiller Phone:	(718) 243-4581
Spiller Extention:	Not reported
DEC Region:	2
DER Facility ID:	171679
DEC Memo:	"Prior to Sept, 2004 data translation this spill Lead_DEC Field was TIBBE 3-3-03: Closed Due To The Nature / Extent Of The Spill Report.Transfered From Tomasello To Tibbe On 11/12/03.Spill From A

BROADWAY & 207TH ST (Continued) **S103823998**

Ruptured Tank On A Bus. Small Amount Entered Sewer. Dep Notified. Contained And Cleaned By Nyct."

Remarks: "fuel tank ruptured on bus - fire dept on scene - spill contained with pads"

All Materials:

Site ID:	206805
Operable Unit ID:	1073164
Operable Unit:	01
Material ID:	312989
Material Code:	0008
Material Name:	diesel
Case No.:	Not reported
Material FA:	Petroleum
Quantity:	50.00
Units:	G
Recovered:	.00
Oxygenate:	Not reported

AL496
SSW
1/4-1/2
0.347 mi.
1832 ft.

3896 10TH AVENUE - INWOOD CHARTER SCHOOL **NY VCP** **S121133131**
3896 10TH AVENUE **N/A**
NEW YORK CITY, NY

Site 1 of 3 in cluster AL

Relative:
Lower

Actual:
20 ft.

VCP NYC:

Project ID:	17TMP0448M, 17CVCP046M, 18EHAZ216M
Name:	3896 10TH AVENUE - INWOOD CHARTER SCHOOL
Address:	3896 10TH AVENUE
City,State,Zip:	NEW YORK CITY, NY
Borough:	Manhattan

AM497
NNE
1/4-1/2
0.365 mi.
1927 ft.

150 WEST 225TH STREET **NY LTANKS** **S105996979**
150 WEST 225TH STREET **N/A**
BRONX, NY

Site 1 of 3 in cluster AM

Relative:
Lower

Actual:
13 ft.

LTANKS:

Name:	SPILL NUMBER 0108590
Address:	150 WEST 225TH STREET
City,State,Zip:	BRONX, NY
Spill Number/Closed Date:	0108590 / 2003-10-29
Facility ID:	0108590
Site ID:	282795
Spill Date:	2001-11-27
Spill Cause:	Tank Overfill
Spill Source:	Commercial Vehicle
Spill Class:	C3
Cleanup Ceased:	Not reported
SWIS:	0301
Investigator:	MXTIPPLE
Referred To:	Not reported
Reported to Dept:	2001-11-27
CID:	205
Water Affected:	Not reported

150 WEST 225TH STREET (Continued) **S105996979**

Spill Notifier:	Responsible Party
Last Inspection:	Not reported
Recommended Penalty:	False
Meets Standard:	False
UST Involvement:	False
Remediation Phase:	0
Date Entered In Computer:	2001-11-27
Spill Record Last Update:	2003-10-29
Spiller Name:	CALLER
Spiller Company:	METRO OIL
Spiller Address:	500 KINGSLAND AVE
Spiller County:	001
Spiller Contact:	CALLER
Spiller Phone:	Not reported
Spiller Extention:	Not reported
DEC Region:	2
DER Facility ID:	229575
DEC Memo:	"Prior to Sept, 2004 data translation this spill Lead_DEC Field was TIPPLE 10/29/03 THIS SPILL NUMBER CLOSED AND REFERRED TO TANK TEST FAILURE AT SAME LOCATION SPILL # 02-07126//PBS# 2-116769"
Remarks:	"CLEANUP STARTED."

All Materials:

Site ID:	282795
Operable Unit ID:	846622
Operable Unit:	01
Material ID:	555577
Material Code:	0003A
Material Name:	#6 fuel oil
Case No.:	Not reported
Material FA:	Petroleum
Quantity:	5.00
Units:	G
Recovered:	.00
Oxygenate:	Not reported

Name:	150 WEST 225TH STREET
Address:	150 WEST 225TH STREET
City,State,Zip:	BRONX, NY
Spill Number/Closed Date:	0207126 / 2005-02-03
Facility ID:	0207126
Site ID:	282796
Spill Date:	2002-10-09
Spill Cause:	Tank Test Failure
Spill Source:	Private Dwelling
Spill Class:	B3
Cleanup Ceased:	Not reported
SWIS:	0301
Investigator:	TJDEMEO
Referred To:	Not reported
Reported to Dept:	2002-10-09
CID:	266
Water Affected:	Not reported
Spill Notifier:	Tank Tester
Last Inspection:	Not reported
Recommended Penalty:	False
Meets Standard:	True

150 WEST 225TH STREET (Continued) **S105996979**

UST Involvement:	False
Remediation Phase:	0
Date Entered In Computer:	2002-10-09
Spill Record Last Update:	2005-04-22
Spiller Name:	ANTOINETTE
Spiller Company:	Not reported
Spiller Address:	Not reported
Spiller County:	001
Spiller Contact:	Not reported
Spiller Phone:	Not reported
Spiller Extention:	Not reported
DEC Region:	2
DER Facility ID:	229575
DEC Memo:	"Prior to Sept, 2004 data translation this spill Lead_DEC Field was DEMEO 10/10/2002-VOUGHT-Tank test failure letter sent via fax and mail on 10/10/2002 to building owner (RY Management Mr. Robert Vacarello 1619 3rd Avenue 212-534-7771). 10/29/03 Tipple closed out spill # 01-08590 and referred that tank overfill to this #. Tipple also sent out a return receipt request letter Cert# 7001 0360 0000 8150 3374 to the owner's address requesting documentation//paperwork in Demeo's file. 1/21/04 Tipple received letter of intent, Controlled Combustion/ Miller Env. have been retained to conduct a subsurface investigation. 5/11/04 TJD Closure report submitted by Miller Environmental. Closure denied as report is missing required information. Letter sent detailing missing items. 8/20/04 TJD Demeo contacted Miller (Troy) in an effort to obtain status of documentation which was requested in DEC 5/11/04 letter. Troy will research and forward all required documentation. 2/3/05 TJD Closure report submitted by Miller Environmental. All missing information requested on 5/11/03 has been provided. Additional round of required samples have been completed. All VOC's reported to be non-detect. Minor SVOC contamination noted in laboratory analysis. No further action required. Spill closed."
Remarks:	"TANK BEING EVACUATED. TANK TO BE UNCOVERED AND EXAMINED FOR LEAKS."

All TTF:

Facility ID:	0207126
Spill Number:	0207126
Spill Tank Test:	1527560
Site ID:	282796
Tank Number:	1
Tank Size:	25000
Material:	0003
EPA UST:	Not reported
UST:	Not reported
Cause:	Not reported
Source:	Not reported
Test Method:	03
Test Method 2:	Horner EZ Check I or II
Leak Rate:	.00
Gross Fail:	F
Modified By:	Spills
Last Modified Date:	Not reported

All Materials:

Site ID:	282796
Operable Unit ID:	858831

150 WEST 225TH STREET (Continued) **S105996979**

Operable Unit:	01
Material ID:	517710
Material Code:	0003A
Material Name:	#6 fuel oil
Case No.:	Not reported
Material FA:	Petroleum
Quantity:	.00
Units:	G
Recovered:	.00
Oxygenate:	Not reported

AL498 **COMMERCIAL BLDG** **NY LTANKS** **S107489073**
SSW **513 W. 207TH ST.** **N/A**
1/4-1/2 **NEW YORK, NY**
0.392 mi.
2070 ft. **Site 2 of 3 in cluster AL**

Relative:
Lower

Actual:
21 ft.

LTANKS:

Name:	COMMERCIAL BLDG
Address:	513 W. 207TH ST.
City,State,Zip:	NEW YORK, NY
Spill Number/Closed Date:	0509515 / 2006-08-16
Facility ID:	0509515
Site ID:	355301
Spill Date:	2005-11-08
Spill Cause:	Tank Test Failure
Spill Source:	Commercial/Industrial
Spill Class:	C4
Cleanup Ceased:	Not reported
SWIS:	3101
Investigator:	rvketani
Referred To:	Not reported
Reported to Dept:	2005-11-08
CID:	406
Water Affected:	Not reported
Spill Notifier:	Tank Tester
Last Inspection:	Not reported
Recommended Penalty:	False
Meets Standard:	False
UST Involvement:	False
Remediation Phase:	0
Date Entered In Computer:	2005-11-08
Spill Record Last Update:	2006-08-16
Spiller Name:	MARLON JOSEPH
Spiller Company:	COMMERCIAL BLDG
Spiller Address:	513 W. 207TH ST.
Spiller County:	001
Spiller Contact:	MARLON JOSEPH
Spiller Phone:	(646) 772-7949
Spiller Extention:	Not reported
DEC Region:	2
DER Facility ID:	305314
DEC Memo:	"PBS 2-289647 Need to send a TTF letter Nov. 25, 2005 A Tank Test Failure Letter was sent to: Mr. Walter Delgado Audubon Partnershipp for Economic Devel 513 West 207th Street New York, NY 10034 05/17/06-Vought-Spill transferred from DEC Vought to DEC Ketani as per DEC Austin. 6/22/06 - Raphael Ketani. I called up Joe at PTC

COMMERCIAL BLDG (Continued) **S107489073**

(718) 624-4842. He said that this is an old case (spill happened 11/8/05) and that he will have Diana call me back. The tank is 2000 gal., contained #2 fuel oil, and is listed as in service. 7/5/06 - Raphael Ketani. I reached Diana. She gave me the phone number to Audubon (212) 544-2400. She said that they had a failed tank only test, abandoned the tank in place with slurry, had 2 275 gal. tanks installed in place, and other work. I called Audubon and was told to call Carmen Diaz after 12 noon. Ms. Diaz called me back to say that her contractor had sent her documents for the abandonmnent of the tank and other items. She asked which documents I needed. I told her I needed a revised PBS application for the 2000 gal. tank and any documents regarding cleanup and soil removal. She said she will call her vendor and get back to me. 7/11/06 - Raphael Ketani. I received a call from Nora Hines of the Audubon Partnership. She said that she was the assistant for Ms. Diaz. She said she had a bunch of papers that she could send me copies of regarding the work that was done at the site. Ms. Hines went through the list of documents, but none were the ones I needed. I checked the PBS record and the tank is still listed as in service. I told Ms. Hines that I needed a revised PBS application to show that the tank is abandoned and a report from PTC describing the abandonment work and the removal of any contamination. She said she will talk to Ms. Diaz on monday when she comes back and get the proper paperwork. 7/13/06 - Raphael Ketani. Ms. Hines FAXed me a copy of the current PBS record, and the failing tank test results (in the dry portion). I still need an official document regarding abandonment of the tank (and any cleanup that was needed) and a revised PBS application. 7/20/06 - Raphael Ketani. I spoke to Ms. Diaz regarding the revised PBS application and the official letter regarding the abandonment of the tank and the replacement. She said that the person who normally handles these documents is on vacation and will be back on monday. She said she will get me these documents. 7/25/06 - Raphael Ketani. Ms. Albertina Cabrera, assistant to Ms. Diaz, called up to ask what documents I needed from the Audubon Partnership. I told her that I needed a revised PBS and a letter describing the cleanup and the tank abandonment. She said she will send it. 8/15/06 - Raphael Ketani. Mark Salamack of PTC (718) 624-4842 called regarding the site. He said that he will submit to me a cover letter explaining what went on at the site, with soil test results, tanks test results, and a revised PBS application. 8/16/06 - Raphael Ketani. I received a FAX late yesterday from Mr. Salamack regarding the site. The FAX consisted of a letter to Sharif Rahman dated March 9, 2006 from PTC, soil analytical data, a site map, a copy of Mr. Rahman's tank test failure letter, and a copy of the closed record from the publicly accessible spill database. Mr. Rahman's spill case record number was 0507807 and was initiated due to a failed tank test for a 2000 gal. #2 fuel oil tank. His case was initiated on 9/29/05 and closed on 3/15/06. The case that I have, #0509515, also lists a 2000 gal. #2 fuel oil tank for the same site. This case was opened on 11/8/05 due to a tank test failure. The two cases appear to be exactly the same and are for the same site. I called up Mr. Salamack and he said that what they normally do is test the tank system first and then isolate the tank and test it alone. This would explain the two test dates. Based upon the documentation mentioned above that I received from Mr. Salamack, I am closing the spill case. "

Remarks: "System test was done in October 2005 and failed. Tank was then evacuated and the holes in the line were plugged. A tank test was

COMMERCIAL BLDG (Continued) **S107489073**

done today and it failed again. Now they are looking for a new tank and abandon the old one. (No release)"

All TTF:

Facility ID:	0509515
Spill Number:	0509515
Spill Tank Test:	1549497
Site ID:	355301
Tank Number:	1
Tank Size:	3000
Material:	0001
EPA UST:	Not reported
UST:	Not reported
Cause:	Not reported
Source:	Not reported
Test Method:	03
Test Method 2:	Horner EZ Check I or II
Leak Rate:	.00
Gross Fail:	Not reported
Modified By:	Watchdog
Last Modified Date:	Not reported

All Materials:

Site ID:	355301
Operable Unit ID:	1112668
Operable Unit:	01
Material ID:	2102713
Material Code:	0001A
Material Name:	#2 fuel oil
Case No.:	Not reported
Material FA:	Petroleum
Quantity:	.00
Units:	G
Recovered:	.00
Oxygenate:	Not reported

AL499 **AUDUBON PARTNERSHIP** **NY LTANKS** **U001836601**
SSW **513 WEST 207TH STREET** **NY UST** **N/A**
1/4-1/2 **NEW YORK, NY 10034**
0.392 mi.
2070 ft. **Site 3 of 3 in cluster AL**

Relative:
Lower

Actual:
21 ft.

LTANKS:

Name:	BUSINESS
Address:	513 WEST 207TH STREET
City,State,Zip:	NEW YORK, NY
Spill Number/Closed Date:	0507807 / 2006-03-15
Facility ID:	0507807
Site ID:	353294
Spill Date:	2005-09-29
Spill Cause:	Tank Test Failure
Spill Source:	Institutional, Educational, Gov., Other
Spill Class:	C4
Cleanup Ceased:	Not reported
SWIS:	3101
Investigator:	SFRAHMAN
Referred To:	Not reported

AUDUBON PARTNERSHIP (Continued) **U001836601**

Reported to Dept:	2005-09-29
CID:	444
Water Affected:	Not reported
Spill Notifier:	Tank Tester
Last Inspection:	Not reported
Recommended Penalty:	False
Meets Standard:	False
UST Involvement:	False
Remediation Phase:	0
Date Entered In Computer:	2005-09-29
Spill Record Last Update:	2006-03-15
Spiller Name:	MARLON JOESPH
Spiller Company:	BUSINESS
Spiller Address:	513 WEST 207TH STREET
Spiller County:	001
Spiller Contact:	MARLON JOESPH
Spiller Phone:	(718) 624-4842
Spiller Extention:	Not reported
DEC Region:	2
DER Facility ID:	300614
DEC Memo:	"TTF letter sent to: Chase Bank 1 Chase Plaza - 23rd Flr New York, NY 10081 Attn: Jack Fucich 03/01/06 Sharif Rahman- TTF letter was resent to AUDUBON PARTNERSHIP FOR ECONOMIC 513 West 207th Street New York, NY 10034 Attn: Carmen Diaz Fax:(212)544-0248 03/15/06 Sharif Rahman- Rec'd report from PTC. The tank is under the sidewalk. Lines run aboveground.The sidewalk was opened up and tank was emptied and cleaned out.Three holes were drilled through the bottom of the tank, a sample was taken from each hole. Samples were VOC/SVOC non detect. "
	Not reported
Remarks:	"dry portion leak, above liquid leak:"

All TTF:

Facility ID:	0507807
Spill Number:	0507807
Spill Tank Test:	1549349
Site ID:	353294
Tank Number:	1
Tank Size:	3000
Material:	0001
EPA UST:	Not reported
UST:	Not reported
Cause:	Not reported
Source:	Not reported
Test Method:	03
Test Method 2:	Horner EZ Check I or II
Leak Rate:	.00
Gross Fail:	Not reported
Modified By:	Watchdog
Last Modified Date:	Not reported

All Materials:

Site ID:	353294
Operable Unit ID:	1110756
Operable Unit:	01
Material ID:	2100796
Material Code:	0001A
Material Name:	#2 fuel oil

AUDUBON PARTNERSHIP (Continued) **U001836601**

Case No.:	Not reported
Material FA:	Petroleum
Quantity:	Not reported
Units:	G
Recovered:	.00
Oxygenate:	Not reported

UST:

Name:	AUDUBON PARTNERSHIP
Address:	513 WEST 207TH STREET
City,State,Zip:	NEW YORK, NY 10034
Id/Status:	2-289647 / Unregulated/Closed
Program Type:	PBS
Region:	STATE
DEC Region:	2
Expiration Date:	N/A
UTM X:	591073.48189
UTM Y:	4524333.05214
Site Type:	Other

Affiliation Records:

Site Id:	13053
Affiliation Type:	Mail Contact
Company Name:	AUDUBON PARTNERSHIP FOR
Contact Type:	Not reported
Contact Name:	CARMEN DIAZ
Address1:	ECONOMIC DEVELOPMENT LDC
Address2:	513 WEST 207TH STREET
City:	NEW YORK
State:	NY
Zip Code:	10034
Country Code:	001
Phone:	(212) 544-2400
EMail:	Not reported
Fax Number:	Not reported
Modified By:	NRLOMBAR
Date Last Modified:	2006-09-07

Site Id:	13053
Affiliation Type:	Facility Operator
Company Name:	AUDUBON PARTNERSHIP
Contact Type:	Not reported
Contact Name:	ALBERTINA CABRERA
Address1:	Not reported
Address2:	Not reported
City:	Not reported
State:	NN
Zip Code:	Not reported
Country Code:	001
Phone:	(212) 544-2400
EMail:	Not reported
Fax Number:	Not reported
Modified By:	NRLOMBAR
Date Last Modified:	2006-09-07

Site Id:	13053

AUDUBON PARTNERSHIP (Continued) **U001836601**

Affiliation Type:	Emergency Contact
Company Name:	AUDUBON PARTNERSHIP FOR ECONOMIC DEVELP
Contact Type:	Not reported
Contact Name:	WALTHER DELGADO
Address1:	Not reported
Address2:	Not reported
City:	Not reported
State:	NN
Zip Code:	Not reported
Country Code:	999
Phone:	(917) 771-6566
EMail:	Not reported
Fax Number:	Not reported
Modified By:	KXTANG
Date Last Modified:	2005-11-01

Site Id:	13053
Affiliation Type:	Facility Owner
Company Name:	LUIS A. MIRANDA
Contact Type:	CHAIR PERSON
Contact Name:	LUIS A. MIRANDA
Address1:	105 PAYSON AVE
Address2:	Not reported
City:	NEW YORK
State:	NY
Zip Code:	10034
Country Code:	001
Phone:	(212) 569-9148
EMail:	Not reported
Fax Number:	Not reported
Modified By:	NRLOMBAR
Date Last Modified:	2006-09-07

Tank Info:

Tank Number:	001
Tank ID:	18906
Tank Status:	Closed - In Place
Material Name:	Closed - In Place
Capacity Gallons:	2000
Install Date:	Not reported
Date Tank Closed:	03/21/2006
Registered:	True
Tank Location:	Underground
Tank Type:	Steel/carbon steel
Material Code:	0001
Common Name of Substance:	#2 Fuel Oil (On-Site Consumption)

Tightness Test Method:	00
Date Test:	Not reported
Next Test Date:	Not reported
Pipe Model:	Not reported
Modified By:	NRLOMBAR
Last Modified:	04/14/2017

Equipment Records:

A00 - Tank Internal Protection - None

AUDUBON PARTNERSHIP (Continued) **U001836601**

D01 - Pipe Type - Steel/Carbon Steel/Iron
K00 - Spill Prevention - None
E00 - Piping Secondary Containment - None
G03 - Tank Secondary Containment - Vault (w/o access)
H00 - Tank Leak Detection - None
B00 - Tank External Protection - None
F00 - Pipe External Protection - None
C03 - Pipe Location - Aboveground/Underground Combination
J02 - Dispenser - Suction Dispenser
I04 - Overfill - Product Level Gauge (A/G)
L00 - Piping Leak Detection - None

AM500 **1 JACOBUS PL** **NY LTANKS** **S104195018**
NNE **1 JACOBUS PLACE** **NY Spills** **N/A**
1/4-1/2 **BRONX, NY**
0.393 mi.
2076 ft. **Site 2 of 3 in cluster AM**

Relative:
Higher

Actual:
58 ft.

LTANKS:

Name:	SPILL NUMBER 9901195
Address:	1 JACOBUS PLACE
City,State,Zip:	BRONX, NY
Spill Number/Closed Date:	9901195 / 2004-02-02
Facility ID:	9901195
Site ID:	108446
Spill Date:	1999-04-30
Spill Cause:	Tank Overfill
Spill Source:	Private Dwelling
Spill Class:	C3
Cleanup Ceased:	Not reported
SWIS:	0301
Investigator:	SIGONA
Referred To:	Not reported
Reported to Dept:	1999-04-30
CID:	382
Water Affected:	Not reported
Spill Notifier:	Responsible Party
Last Inspection:	Not reported
Recommended Penalty:	False
Meets Standard:	False
UST Involvement:	False
Remediation Phase:	0
Date Entered In Computer:	1999-04-30
Spill Record Last Update:	2004-02-02
Spiller Name:	Not reported
Spiller Company:	UNKNOWN
Spiller Address:	Not reported
Spiller County:	999
Spiller Contact:	UNKNOWN
Spiller Phone:	Not reported
Spiller Extention:	Not reported
DEC Region:	2
DER Facility ID:	95302
DEC Memo:	""
Remarks:	"CALLER STATES TANK OVERFILLED. UNKNOWN IF IT WAS DUE TO TANK OR DRIVER. STILL UNDER INVESTIGATION. CLEAN UP BEING DONE BY CASTLE OIL COMPANY."

1 JACOBUS PL (Continued) **S104195018**

All Materials:

Site ID:	108446
Operable Unit ID:	1075960
Operable Unit:	01
Material ID:	304743
Material Code:	0002A
Material Name:	#4 fuel oil
Case No.:	Not reported
Material FA:	Petroleum
Quantity:	25.00
Units:	G
Recovered:	.00
Oxygenate:	Not reported

SPILLS:

Name:	1 JACOBUS PL
Address:	1 JACOBUS PLACE
City,State,Zip:	BRONX, NY
Spill Number/Closed Date:	9907079 / 2003-02-19
Facility ID:	9907079
Facility Type:	ER
DER Facility ID:	95302
Site ID:	116165
DEC Region:	2
Spill Cause:	Unknown
Spill Class:	C3
SWIS:	0301
Spill Date:	1999-09-14
Investigator:	TOMASELLO
Referred To:	Not reported
Reported to Dept:	1999-09-14
CID:	205
Water Affected:	Not reported
Spill Source:	Private Dwelling
Spill Notifier:	Responsible Party
Cleanup Ceased:	Not reported
Cleanup Meets Std:	False
Last Inspection:	Not reported
Recommended Penalty:	False
UST Trust:	False
Remediation Phase:	0
Date Entered In Computer:	1999-09-14
Spill Record Last Update:	2003-02-19
Spiller Name:	JACOB SELECHNICK
Spiller Company:	1 JACOBUS PL
Spiller Address:	1 JACOBUS PL
Spiller Company:	001
Contact Name:	CALLER
DEC Memo:	""
Remarks:	"CALLER REPORTED SPILL AFTER GUAGE BROKE. CLEANUP STARTED."

All Materials:

Site ID:	116165
Operable Unit ID:	1081370
Operable Unit:	01
Material ID:	299784

1 JACOBUS PL (Continued) **S104195018**

Material Code:	0002A
Material Name:	#4 fuel oil
Case No.:	Not reported
Material FA:	Petroleum
Quantity:	10.00
Units:	G
Recovered:	.00
Oxygenate:	Not reported

AN501 **119 ZECNILYEA AVE** **NY LTANKS** **S102672100**
SW **119 ZECNILYEA AVE** **N/A**
1/4-1/2 **MANHATTAN, NY**
0.394 mi.
2078 ft. **Site 1 of 2 in cluster AN**

Relative:
Lower

Actual:
24 ft.

LTANKS:

Name:	119 ZECNILYEA AVE
Address:	119 ZECNILYEA AVE
City,State,Zip:	MANHATTAN, NY
Spill Number/Closed Date:	9212593 / 1993-02-06
Facility ID:	9212593
Site ID:	200834
Spill Date:	1993-02-06
Spill Cause:	Tank Overfill
Spill Source:	Tank Truck
Spill Class:	C4
Cleanup Ceased:	1993-02-06
SWIS:	3101
Investigator:	SJMILLER
Referred To:	Not reported
Reported to Dept:	1993-02-06
CID:	Not reported
Water Affected:	Not reported
Spill Notifier:	Other
Last Inspection:	Not reported
Recommended Penalty:	False
Meets Standard:	True
UST Involvement:	False
Remediation Phase:	0
Date Entered In Computer:	1993-02-24
Spill Record Last Update:	2004-09-30
Spiller Name:	Not reported
Spiller Company:	MYSTIC TRANSPORT
Spiller Address:	Not reported
Spiller County:	001
Spiller Contact:	Not reported
Spiller Phone:	Not reported
Spiller Extention:	Not reported
DEC Region:	2
DER Facility ID:	167105
DEC Memo:	"Prior to Sept, 2004 data translation this spill Lead_DEC Field was MILLER "
Remarks:	"MYSTIC DRIVER DELIVERY OF FUEL-FAULTY GAGE"

All Materials:

Site ID:	200834
Operable Unit ID:	979614

119 ZECNILYEA AVE (Continued) **S102672100**

Operable Unit:	01
Material ID:	402431
Material Code:	0002A
Material Name:	#4 fuel oil
Case No.:	Not reported
Material FA:	Petroleum
Quantity:	6.00
Units:	G
Recovered:	.00
Oxygenate:	Not reported

AM502 **172 225TH ST/BX** **NY LTANKS** **S102671680**
NNE **172 225TH STREET** **N/A**
1/4-1/2 **NEW YORK CITY, NY**
0.394 mi.
2079 ft. **Site 3 of 3 in cluster AM**

Relative:
Higher

Actual:
38 ft.

LTANKS:

Name:	172 225TH ST/BX
Address:	172 225TH STREET
City,State,Zip:	NEW YORK CITY, NY
Spill Number/Closed Date:	9101232 / 1991-04-30
Facility ID:	9101232
Site ID:	94587
Spill Date:	1991-04-29
Spill Cause:	Tank Overfill
Spill Source:	Tank Truck
Spill Class:	Not reported
Cleanup Ceased:	1991-04-30
SWIS:	0301
Investigator:	FINGER
Referred To:	Not reported
Reported to Dept:	1991-04-30
CID:	Not reported
Water Affected:	Not reported
Spill Notifier:	Responsible Party
Last Inspection:	Not reported
Recommended Penalty:	False
Meets Standard:	True
UST Involvement:	False
Remediation Phase:	0
Date Entered In Computer:	1991-05-01
Spill Record Last Update:	2004-09-30
Spiller Name:	Not reported
Spiller Company:	WHALECO
Spiller Address:	1 COFFEY STREET
Spiller County:	001
Spiller Contact:	Not reported
Spiller Phone:	Not reported
Spiller Extention:	Not reported
DEC Region:	2
DER Facility ID:	84683
DEC Memo:	""
Remarks:	"GAUGE GAVE WAY WHILE FILLING TANK,SPILLED ONTO CELLAR FLOOR,DRIVER USED DRYSOL,WHALECO SPILL TEAM ON SCENE."

All Materials:

172 225TH ST/BX (Continued) **S102671680**

Site ID:	94587
Operable Unit ID:	954808
Operable Unit:	01
Material ID:	427357
Material Code:	0001A
Material Name:	#2 fuel oil
Case No.:	Not reported
Material FA:	Petroleum
Quantity:	4.00
Units:	G
Recovered:	.00
Oxygenate:	Not reported

503
WSW
1/4-1/2
0.395 mi.
2084 ft.

THE DERMOT COMPANY
121 SEAMAN AVE
NEW YORK, NY

NY LTANKS **S109064289**
N/A

Relative:
Higher

Actual:
53 ft.

LTANKS:

Name:	THE DERMOT COMPANY
Address:	121 SEAMAN AVE
City,State,Zip:	NEW YORK, NY
Spill Number/Closed Date:	0800992 / 2011-05-06
Facility ID:	0800992
Site ID:	396843
Spill Date:	2008-04-24
Spill Cause:	Tank Test Failure
Spill Source:	Commercial/Industrial
Spill Class:	C4
Cleanup Ceased:	Not reported
SWIS:	3101
Investigator:	bkfalvey
Referred To:	Not reported
Reported to Dept:	2008-04-24
CID:	444
Water Affected:	Not reported
Spill Notifier:	Tank Tester
Last Inspection:	Not reported
Recommended Penalty:	False
Meets Standard:	False
UST Involvement:	Not reported
Remediation Phase:	0
Date Entered In Computer:	2008-04-24
Spill Record Last Update:	2011-05-06
Spiller Name:	CARMEN SANTIAGO
Spiller Company:	APART
Spiller Address:	121 SEEMAN AVE
Spiller County:	001
Spiller Contact:	CARMEN SANTIAGO
Spiller Phone:	(646) 673-6714
Spiller Extention:	Not reported
DEC Region:	2
DER Facility ID:	346314
DEC Memo:	"5/2/08 bf: This tank is not registered. I called Carmen Santiago, property manager, (646)673-6714 and she confirmed that the tank is nort registered. I notified her that they are in violation for not

THE DERMOT COMPANY (Continued) **S109064289**

registering the tank. I told her I will be sending a ttf letter today and include an application, but she should register the tank asap. Sent ttf letter to; Carmen Santiago The Dermot Company 1775 Broadway, Suite 510 New York, NY 10019 5/6/11 Today received letter and passing ttt. Tank failure was due to vent line. No evidemce of contamination found. NFA. bf"

Remarks: "DRY LEAK"

All TTF:

Facility ID:	0800992
Spill Number:	0800992
Spill Tank Test:	2453594
Site ID:	396843
Tank Number:	Not reported
Tank Size:	5000
Material:	0001
EPA UST:	Not reported
UST:	True
Cause:	03
Source:	Not reported
Test Method:	03
Test Method 2:	Horner EZ Check I or II
Leak Rate:	.00
Gross Fail:	Not reported
Modified By:	Watchdog
Last Modified Date:	Not reported

All Materials:

Site ID:	396843
Operable Unit ID:	1153812
Operable Unit:	01
Material ID:	2144584
Material Code:	0001A
Material Name:	#2 fuel oil
Case No.:	Not reported
Material FA:	Petroleum
Quantity:	.00
Units:	G
Recovered:	.00
Oxygenate:	Not reported

504
WSW
1/4-1/2
0.412 mi.
2176 ft.

677 WEST 204TH ST
677 WEST 204TH ST
MANHATTAN, NY

NY LTANKS **S103517603**
NY AST **N/A**

Relative:
Higher

Actual:
51 ft.

LTANKS:

Name:	677 WEST 204TH ST
Address:	677 WEST 204TH ST
City,State,Zip:	MANHATTAN, NY
Spill Number/Closed Date:	9711069 / 1998-01-02
Facility ID:	9711069
Site ID:	141748
Spill Date:	1998-01-02
Spill Cause:	Tank Overfill
Spill Source:	Commercial Vehicle

677 WEST 204TH ST (Continued) **S103517603**

Spill Class:	C4
Cleanup Ceased:	Not reported
SWIS:	3101
Investigator:	SMMARTIN
Referred To:	Not reported
Reported to Dept:	1998-01-02
CID:	205
Water Affected:	Not reported
Spill Notifier:	Responsible Party
Last Inspection:	Not reported
Recommended Penalty:	False
Meets Standard:	False
UST Involvement:	False
Remediation Phase:	0
Date Entered In Computer:	1998-01-02
Spill Record Last Update:	2006-06-29
Spiller Name:	CALLER
Spiller Company:	T & S TRUCKING
Spiller Address:	53 2ND AVENUE
Spiller County:	001
Spiller Contact:	Not reported
Spiller Phone:	Not reported
Spiller Extention:	Not reported
DEC Region:	2
DER Facility ID:	121007
DEC Memo:	"Prior to Sept, 2004 data translation this spill Lead_DEC Field was MARTINKAT "
Remarks:	"DRIVER OVERFILLED TANK."

All Materials:

Site ID:	141748
Operable Unit ID:	1053944
Operable Unit:	01
Material ID:	329333
Material Code:	0002A
Material Name:	#4 fuel oil
Case No.:	Not reported
Material FA:	Petroleum
Quantity:	4.00
Units:	G
Recovered:	.00
Oxygenate:	Not reported

AST:

Name:	677 WEST 204TH ST
Address:	677 WEST 204TH STREET
City,State,Zip:	NEW YORK, NY 10034
Region:	STATE
DEC Region:	2
Site Status:	Active
Facility Id:	2-203793
Program Type:	PBS
UTM X:	590730.89507
UTM Y:	4524623.62737
Expiration Date:	08/24/2022
Site Type:	Apartment Building/Office Building

677 WEST 204TH ST (Continued) **S103517603**

Affiliation Records:

Site Id:	7052
Affiliation Type:	Facility Owner
Company Name:	IADA REALTY CORP
Contact Type:	SENIOR PROPERTY MANAGER
Contact Name:	JULISA SANTANA
Address1:	122 EAST 42ND STREET, SUITE #1103
Address2:	Not reported
City:	NEW YORK
State:	NY
Zip Code:	10168
Country Code:	001
Phone:	(212) 661-8570
EMail:	Not reported
Fax Number:	Not reported
Modified By:	MFLEONAR
Date Last Modified:	2018-02-15

Site Id:	7052
Affiliation Type:	Mail Contact
Company Name:	IADA REALTY CORP
Contact Type:	Not reported
Contact Name:	JULISA SANTANA
Address1:	% LEMLE & WOLFF INC.
Address2:	5925 BROADWAY
City:	BRONX
State:	NY
Zip Code:	10463
Country Code:	001
Phone:	(718) 884-7676
EMail:	JULISSA@LEMLEWOLFF.COM
Fax Number:	Not reported
Modified By:	MFLEONAR
Date Last Modified:	2018-02-15

Site Id:	7052
Affiliation Type:	Facility Operator
Company Name:	677 WEST 204TH ST
Contact Type:	Not reported
Contact Name:	BRIAN SALMON
Address1:	Not reported
Address2:	Not reported
City:	Not reported
State:	NN
Zip Code:	Not reported
Country Code:	001
Phone:	(212) 569-3714
EMail:	Not reported
Fax Number:	Not reported
Modified By:	TRANSLAT
Date Last Modified:	2004-03-04

Site Id:	7052
Affiliation Type:	Emergency Contact
Company Name:	IADA REALTY CORP
Contact Type:	Not reported
Contact Name:	DBL OPERATING CORP

677 WEST 204TH ST (Continued) **S103517603**

Address1:	Not reported
Address2:	Not reported
City:	Not reported
State:	NN
Zip Code:	Not reported
Country Code:	999
Phone:	(212) 661-8570
EMail:	Not reported
Fax Number:	Not reported
Modified By:	MFLEONAR
Date Last Modified:	2018-02-15

Tank Info:

Tank Number:	001
Tank Id:	18521
Material Code:	0003
Common Name of Substance:	#6 Fuel Oil (On-Site Consumption)

Equipment Records:

	A00 - Tank Internal Protection - None
	B01 - Tank External Protection - Painted/Asphalt Coating
	D01 - Pipe Type - Steel/Carbon Steel/Iron
	F01 - Pipe External Protection - Painted/Asphalt Coating
	C01 - Pipe Location - Aboveground
	I04 - Overfill - Product Level Gauge (A/G)
	E00 - Piping Secondary Containment - None
	G03 - Tank Secondary Containment - Vault (w/o access)
	H00 - Tank Leak Detection - None
	K01 - Spill Prevention - Catch Basin
	L09 - Piping Leak Detection - Exempt Suction Piping
	J02 - Dispenser - Suction Dispenser
Tank Location:	Aboveground - contact with soil.... Tank bottom rests on soil, allowing no visual inspection.
Tank Type:	Steel/Carbon Steel/Iron
Tank Status:	In Service
Pipe Model:	Not reported
Install Date:	03/05/1915
Capacity Gallons:	5000
Tightness Test Method:	-
Date Test:	Not reported
Next Test Date:	Not reported
Date Tank Closed:	Not reported
Register:	True
Modified By:	MFLEONAR
Last Modified:	02/15/2018
Material Name:	#6 fuel oil (on-site consumption)

AN505 SW 1/4-1/2 0.415 mi. 2189 ft. | **CON EDISON**
204 SHERMAN AVE
NEW YORK, NY 10034

Site 2 of 2 in cluster AN

NY LTANKS | **S103517650**
NY AST | **N/A**
NY MANIFEST

Relative: Lower

Actual: 21 ft.

LTANKS:

Name:	204 SHERMAN AVE
Address:	204 SHERMAN AVE
City,State,Zip:	NEW YORK CITY, NY
Spill Number/Closed Date:	8800633 / 1992-11-02
Facility ID:	8800633
Site ID:	155065
Spill Date:	1988-04-20
Spill Cause:	Tank Test Failure
Spill Source:	Institutional, Educational, Gov., Other
Spill Class:	C4
Cleanup Ceased:	1992-11-02
SWIS:	3101
Investigator:	BATTISTA
Referred To:	Not reported
Reported to Dept:	1988-04-20
CID:	Not reported
Water Affected:	Not reported
Spill Notifier:	Tank Tester
Last Inspection:	Not reported
Recommended Penalty:	False
Meets Standard:	False
UST Involvement:	False
Remediation Phase:	0
Date Entered In Computer:	1988-04-25
Spill Record Last Update:	1994-05-12
Spiller Name:	Not reported
Spiller Company:	ST.MATHEW LUTHERAN SCHOOL
Spiller Address:	204 SHERMAN AVE
Spiller County:	001
Spiller Contact:	Not reported
Spiller Phone:	Not reported
Spiller Extention:	Not reported
DEC Region:	2
DER Facility ID:	131432
DEC Memo:	""
Remarks:	"15K TANK SYSTEM FAILED PETRO TITE, PRODUCT LEVEL WOULDN'T HOLD IN STANDPIPE. CONTACT: MICHAEL WILLIAMS (212)- 567-2699."

All TTF:

Facility ID:	8800633
Spill Number:	8800633
Spill Tank Test:	1533700
Site ID:	155065
Tank Number:	Not reported
Tank Size:	0
Material:	0001
EPA UST:	Not reported
UST:	Not reported
Cause:	Not reported
Source:	Not reported
Test Method:	00
Test Method 2:	Unknown
Leak Rate:	.00

CON EDISON (Continued) **S103517650**

Gross Fail: Not reported
Modified By: Spills
Last Modified Date: Not reported

All Materials:
Site ID: 155065
Operable Unit ID: 917631
Operable Unit: 01
Material ID: 459811
Material Code: 0001A
Material Name: #2 fuel oil
Case No.: Not reported
Material FA: Petroleum
Quantity: -1.00
Units: Not reported
Recovered: .00
Oxygenate: Not reported

AST:
Name: INWOOD 204, LLC
Address: 204 SHERMAN AVE
City,State,Zip: NEW YORK, NY 10034
Region: STATE
DEC Region: 2
Site Status: Active
Facility Id: 2-271802
Program Type: PBS
UTM X: 590956.99963
UTM Y: 4524394.34023
Expiration Date: 08/08/2021
Site Type: Apartment Building/Office Building

Affiliation Records:
Site Id: 11486
Affiliation Type: Mail Contact
Company Name: BRONSTEIN PROPERTIES, LLC
Contact Type: Not reported
Contact Name: JOE MASINO
Address1: 108-18 QUEENS BLVD SUITE, 302
Address2: Not reported
City: FOREST HILLS
State: NY
Zip Code: 11375
Country Code: 001
Phone: (718) 261-5235
EMail: CAMILLE@BRONSTEINPROPERTIES.COM
Fax Number: Not reported
Modified By: DMPOKRZY
Date Last Modified: 2016-08-25

Site Id: 11486
Affiliation Type: Facility Operator
Company Name: INWOOD 204, LLC
Contact Type: Not reported
Contact Name: BARRY RUDOFSKY
Address1: Not reported

CON EDISON (Continued) **S103517650**

Address2:	Not reported
City:	Not reported
State:	NN
Zip Code:	Not reported
Country Code:	001
Phone:	(917) 975-0584
EMail:	Not reported
Fax Number:	Not reported
Modified By:	DMPOKRZY
Date Last Modified:	2016-09-08

Site Id:	11486
Affiliation Type:	Emergency Contact
Company Name:	INWOOD 204, LLC
Contact Type:	Not reported
Contact Name:	BARRY RUDOFSKY
Address1:	Not reported
Address2:	Not reported
City:	Not reported
State:	NN
Zip Code:	Not reported
Country Code:	999
Phone:	(718) 261-5235
EMail:	Not reported
Fax Number:	Not reported
Modified By:	DMPOKRZY
Date Last Modified:	2016-09-08

Site Id:	11486
Affiliation Type:	Facility Owner
Company Name:	INWOOD 204, LLC
Contact Type:	DIRECTOR OF PROPERTY MGT
Contact Name:	JOE MASINO
Address1:	108-18 QUEENS BLVD SUITE, 302
Address2:	Not reported
City:	FOREST HILLS
State:	NY
Zip Code:	11375
Country Code:	001
Phone:	(718) 261-5235
EMail:	Not reported
Fax Number:	Not reported
Modified By:	DMPOKRZY
Date Last Modified:	2016-09-08

Tank Info:

Tank Number:	001
Tank Id:	39421
Material Code:	0001
Common Name of Substance:	#2 Fuel Oil (On-Site Consumption)

Equipment Records:

H00 - Tank Leak Detection - None
A00 - Tank Internal Protection - None
D01 - Pipe Type - Steel/Carbon Steel/Iron

CON EDISON (Continued) **S103517650**

B00 - Tank External Protection - None
C00 - Pipe Location - No Piping
F00 - Pipe External Protection - None
I04 - Overfill - Product Level Gauge (A/G)
J02 - Dispenser - Suction Dispenser
G00 - Tank Secondary Containment - None

Tank Location:	Aboveground - contact with soil.... Tank bottom rests on soil, allowing no visual inspection.
Tank Type:	Steel/Carbon Steel/Iron
Tank Status:	Tank Converted to Non-Regulated Use
Pipe Model:	Not reported
Install Date:	Not reported
Capacity Gallons:	5000
Tightness Test Method:	NN
Date Test:	Not reported
Next Test Date:	Not reported
Date Tank Closed:	08/01/1999
Register:	True
Modified By:	TRANSLAT
Last Modified:	04/14/2017
Material Name:	#2 fuel oil (on-site consumption)

Tank Number:	01
Tank Id:	9149
Material Code:	0001
Common Name of Substance:	#2 Fuel Oil (On-Site Consumption)

Equipment Records:

G02 - Tank Secondary Containment - Vault (w/access)
I04 - Overfill - Product Level Gauge (A/G)
H00 - Tank Leak Detection - None
L09 - Piping Leak Detection - Exempt Suction Piping
A00 - Tank Internal Protection - None
D01 - Pipe Type - Steel/Carbon Steel/Iron
K00 - Spill Prevention - None
B00 - Tank External Protection - None
C00 - Pipe Location - No Piping
F00 - Pipe External Protection - None
J02 - Dispenser - Suction Dispenser

Tank Location:	Aboveground - contact with soil.... Tank bottom rests on soil, allowing no visual inspection.
Tank Type:	Steel/Carbon Steel/Iron
Tank Status:	In Service
Pipe Model:	Not reported
Install Date:	01/01/1929
Capacity Gallons:	5000
Tightness Test Method:	NN
Date Test:	Not reported
Next Test Date:	Not reported
Date Tank Closed:	Not reported
Register:	True
Modified By:	DMPOKRZY
Last Modified:	04/14/2017
Material Name:	#4 fuel oil (on-site consumption)

CON EDISON (Continued) **S103517650**

Affiliation Records:

Site Id:	21751
Affiliation Type:	Facility Owner
Company Name:	FIRST SHERMAN CORP.
Contact Type:	Not reported
Contact Name:	Not reported
Address1:	PO BOX 794, BOWLING GREEN STATI0N
Address2:	Not reported
City:	NEW YORK
State:	NY
Zip Code:	10004
Country Code:	001
Phone:	(212) 837-4800
EMail:	Not reported
Fax Number:	Not reported
Modified By:	TRANSLAT
Date Last Modified:	2004-03-04

Site Id:	21751
Affiliation Type:	Mail Contact
Company Name:	FIRST SHERMAN CORP.
Contact Type:	Not reported
Contact Name:	Not reported
Address1:	PO BOX 794
Address2:	BOWLING GREEN STATION
City:	NEW YORK
State:	NY
Zip Code:	10004-0794
Country Code:	001
Phone:	(212) 837-4800
EMail:	Not reported
Fax Number:	Not reported
Modified By:	TRANSLAT
Date Last Modified:	2004-03-04

Site Id:	21751
Affiliation Type:	Facility Operator
Company Name:	204 SHERMAN AVENUE
Contact Type:	Not reported
Contact Name:	JOSE SANCHEZHECTOR PICHARDO
Address1:	Not reported
Address2:	Not reported
City:	Not reported
State:	NN
Zip Code:	Not reported
Country Code:	001
Phone:	(212) 837-4800
EMail:	Not reported
Fax Number:	Not reported
Modified By:	TRANSLAT
Date Last Modified:	2004-03-04

Site Id:	21751
Affiliation Type:	Emergency Contact
Company Name:	FIRST SHERMAN CORP.
Contact Type:	Not reported
Contact Name:	ANDRES REYNOSO

CON EDISON (Continued) **S103517650**

Address1:	Not reported
Address2:	Not reported
City:	Not reported
State:	NN
Zip Code:	Not reported
Country Code:	001
Phone:	(212) 304-8526
EMail:	Not reported
Fax Number:	Not reported
Modified By:	TRANSLAT
Date Last Modified:	2004-03-04

Tank Info:

Tank Number:	001
Tank Id:	39421
Material Code:	0001
Common Name of Substance:	#2 Fuel Oil (On-Site Consumption)

Equipment Records:

H00 - Tank Leak Detection - None
A00 - Tank Internal Protection - None
D01 - Pipe Type - Steel/Carbon Steel/Iron
B00 - Tank External Protection - None
C00 - Pipe Location - No Piping
F00 - Pipe External Protection - None
I04 - Overfill - Product Level Gauge (A/G)
J02 - Dispenser - Suction Dispenser
G00 - Tank Secondary Containment - None

Tank Location:	Aboveground - contact with soil.... Tank bottom rests on soil, allowing no visual inspection.
Tank Type:	Steel/Carbon Steel/Iron
Tank Status:	Tank Converted to Non-Regulated Use
Pipe Model:	Not reported
Install Date:	Not reported
Capacity Gallons:	5000
Tightness Test Method:	NN
Date Test:	Not reported
Next Test Date:	Not reported
Date Tank Closed:	08/01/1999
Register:	True
Modified By:	TRANSLAT
Last Modified:	04/14/2017
Material Name:	#2 fuel oil (on-site consumption)

Tank Number:	01
Tank Id:	9149
Material Code:	0001
Common Name of Substance:	#2 Fuel Oil (On-Site Consumption)

Equipment Records:

G02 - Tank Secondary Containment - Vault (w/access)
I04 - Overfill - Product Level Gauge (A/G)
H00 - Tank Leak Detection - None
L09 - Piping Leak Detection - Exempt Suction Piping

CON EDISON (Continued) **S103517650**

A00 - Tank Internal Protection - None
D01 - Pipe Type - Steel/Carbon Steel/Iron
K00 - Spill Prevention - None
B00 - Tank External Protection - None
C00 - Pipe Location - No Piping
F00 - Pipe External Protection - None
J02 - Dispenser - Suction Dispenser

Tank Location:	Aboveground - contact with soil.... Tank bottom rests on soil, allowing no visual inspection.
Tank Type:	Steel/Carbon Steel/Iron
Tank Status:	In Service
Pipe Model:	Not reported
Install Date:	01/01/1929
Capacity Gallons:	5000
Tightness Test Method:	NN
Date Test:	Not reported
Next Test Date:	Not reported
Date Tank Closed:	Not reported
Register:	True
Modified By:	DMPOKRZY
Last Modified:	04/14/2017
Material Name:	#4 fuel oil (on-site consumption)

NY MANIFEST:

Name:	CON EDISON
Address:	204 SHERMAN AVE
City,State,Zip:	NEW YORK, NY 10034
Country:	USA
EPA ID:	NYP004530937
Facility Status:	Not reported
Location Address 1:	204 SHERMAN AVE
Code:	BP
Location Address 2:	SB 46194
Total Tanks:	Not reported
Location City:	NEW YORK
Location State:	NY
Location Zip:	10034
Location Zip 4:	Not reported

NY MANIFEST:

EPAID:	NYP004530937
Mailing Name:	CON EDISON
Mailing Contact:	TOM TEELING
Mailing Address 1:	4 IRVING PLACE 15TH FLOOR
Mailing Address 2:	Not reported
Mailing City:	NEW YORK
Mailing State:	NY
Mailing Zip:	10003
Mailing Zip 4:	Not reported
Mailing Country:	USA
Mailing Phone:	Not reported

NY MANIFEST:

Document ID:	Not reported
Manifest Status:	Not reported
seq:	Not reported
Year:	Not reported

CON EDISON (Continued) **S103517650**

Trans1 State ID:	NJD003812047
Trans2 State ID:	Not reported
Generator Ship Date:	05/14/2014
Trans1 Recv Date:	05/14/2014
Trans2 Recv Date:	Not reported
TSD Site Recv Date:	05/20/2014
Part A Recv Date:	Not reported
Part B Recv Date:	Not reported
Generator EPA ID:	NYP004530937
Trans1 EPA ID:	Not reported
Trans2 EPA ID:	Not reported
TSDF ID 1:	NJD991291105
TSDF ID 2:	Not reported
Manifest Tracking Number:	002421940GBF
Import Indicator:	N
Export Indicator:	N
Discr Quantity Indicator:	N
Discr Type Indicator:	N
Discr Residue Indicator:	N
Discr Partial Reject Indicator:	N
Discr Full Reject Indicator:	N
Manifest Ref Number:	Not reported
Alt Facility RCRA ID:	Not reported
Alt Facility Sign Date:	Not reported
MGMT Method Type Code:	H110
Waste Code:	Not reported
Waste Code:	Not reported
Waste Code:	Not reported
Waste Code:	Not reported
Waste Code:	Not reported
Waste Code:	Not reported
Quantity:	2000
Units:	P - Pounds
Number of Containers:	1
Container Type:	TT - Cargo tank, tank trucks
Handling Method:	T Chemical, physical, or biological treatment.
Specific Gravity:	1
Waste Code:	D008
Waste Code 1_2:	Not reported
Waste Code 1_3:	Not reported
Waste Code 1_4:	Not reported
Waste Code 1_5:	Not reported
Waste Code 1_6:	Not reported

AO506 **4880 BROADWAY/MANH/GETTY** **NY LTANKS** **S100167905**
WSW **4880 BROADWAY** **N/A**
1/4-1/2 **NEW YORK CITY, NY**
0.416 mi.
2196 ft. **Site 1 of 2 in cluster AO**

Relative:
Lower

Actual:
36 ft.

LTANKS:

Name:	4880 BROADWAY/MANH/GETTY
Address:	4880 BROADWAY
City,State,Zip:	NEW YORK CITY, NY
Spill Number/Closed Date:	9002535 / 1992-07-16
Facility ID:	9002535
Site ID:	104420

4880 BROADWAY/MANH/GETTY (Continued) **S100167905**

Spill Date:	1990-06-04
Spill Cause:	Tank Test Failure
Spill Source:	Commercial/Industrial
Spill Class:	B3
Cleanup Ceased:	1992-07-16
SWIS:	3101
Investigator:	SULLIVAN
Referred To:	Not reported
Reported to Dept:	1990-06-05
CID:	Not reported
Water Affected:	Not reported
Spill Notifier:	Other
Last Inspection:	Not reported
Recommended Penalty:	False
Meets Standard:	True
UST Involvement:	True
Remediation Phase:	0
Date Entered In Computer:	1990-06-13
Spill Record Last Update:	1992-07-28
Spiller Name:	Not reported
Spiller Company:	GETTY
Spiller Address:	30-20 GREENPOINT AVE.
Spiller County:	001
Spiller Contact:	Not reported
Spiller Phone:	Not reported
Spiller Extention:	Not reported
DEC Region:	2
DER Facility ID:	282486
DEC Memo:	""
Remarks:	"550K TANK FAILED VAC-U-TECH TEST, COMPANY TO FIX TANK."

All TTF:

Facility ID:	9002535
Spill Number:	9002535
Spill Tank Test:	1537152
Site ID:	104420
Tank Number:	Not reported
Tank Size:	0
Material:	0009
EPA UST:	Not reported
UST:	Not reported
Cause:	Not reported
Source:	Not reported
Test Method:	00
Test Method 2:	Unknown
Leak Rate:	.00
Gross Fail:	Not reported
Modified By:	Spills
Last Modified Date:	Not reported

All Materials:

Site ID:	104420
Operable Unit ID:	942391
Operable Unit:	01
Material ID:	437276
Material Code:	0009
Material Name:	gasoline

4880 BROADWAY/MANH/GETTY (Continued) **S100167905**

Case No.:	Not reported
Material FA:	Petroleum
Quantity:	-1.00
Units:	Not reported
Recovered:	.00
Oxygenate:	Not reported

AO507 **GETTY#339** **NY LTANKS** **S107521240**
WSW **4880 BROADWAY** **NY Spills** **N/A**
1/4-1/2 **MANHATTAN, NY**
0.416 mi.
2196 ft. **Site 2 of 2 in cluster AO**

Relative:
Lower

Actual:
36 ft.

LTANKS:

Name:	GETTY - MAN
Address:	4880 BROADWAY
City,State,Zip:	MANHATTAN, NY
Spill Number/Closed Date:	8911776 / 1994-07-29
Facility ID:	8911776
Site ID:	104419
Spill Date:	1990-03-13
Spill Cause:	Tank Test Failure
Spill Source:	Gasoline Station or other PBS Facility
Spill Class:	A3
Cleanup Ceased:	1994-07-29
SWIS:	3101
Investigator:	SULLIVAN
Referred To:	Not reported
Reported to Dept:	1990-03-13
CID:	Not reported
Water Affected:	Not reported
Spill Notifier:	Tank Tester
Last Inspection:	Not reported
Recommended Penalty:	False
Meets Standard:	True
UST Involvement:	True
Remediation Phase:	0
Date Entered In Computer:	1990-03-15
Spill Record Last Update:	1994-08-01
Spiller Name:	TOM DIXON(CONTACT)
Spiller Company:	SAME
Spiller Address:	Not reported
Spiller County:	001
Spiller Contact:	Not reported
Spiller Phone:	Not reported
Spiller Extention:	Not reported
DEC Region:	2
DER Facility ID:	277512
DEC Memo:	""
Remarks:	"FOUR 550 GAL TKS FAIL AIR PRESSURE @ UNREADABLE - NYFD ON SCENE - E & I & R."

All TTF:

Facility ID:	8911776
Spill Number:	8911776
Spill Tank Test:	1536854
Site ID:	104419

GETTY#339 (Continued) **S107521240**

Tank Number:	Not reported
Tank Size:	0
Material:	0009
EPA UST:	Not reported
UST:	Not reported
Cause:	Not reported
Source:	Not reported
Test Method:	00
Test Method 2:	Unknown
Leak Rate:	.00
Gross Fail:	Not reported
Modified By:	Spills
Last Modified Date:	Not reported

All Materials:

Site ID:	104419
Operable Unit ID:	937601
Operable Unit:	01
Material ID:	441281
Material Code:	0009
Material Name:	gasoline
Case No.:	Not reported
Material FA:	Petroleum
Quantity:	-1.00
Units:	Not reported
Recovered:	.00
Oxygenate:	Not reported

SPILLS:

Name:	GETTY#339
Address:	4880 BROADWAY
City,State,Zip:	MANHATTAN, NY
Spill Number/Closed Date:	0510813 / 2005-12-19
Facility ID:	0510813
Facility Type:	ER
DER Facility ID:	306912
Site ID:	356859
DEC Region:	2
Spill Cause:	Housekeeping
Spill Class:	C4
SWIS:	3101
Spill Date:	2005-12-15
Investigator:	SMSANGES
Referred To:	Not reported
Reported to Dept:	2005-12-15
CID:	409
Water Affected:	Not reported
Spill Source:	Gasoline Station or other PBS Facility
Spill Notifier:	Local Agency
Cleanup Ceased:	Not reported
Cleanup Meets Std:	True
Last Inspection:	Not reported
Recommended Penalty:	Not reported
UST Trust:	Not reported
Remediation Phase:	0

GETTY#339 (Continued) **S107521240**

Date Entered In Computer:	2005-12-15
Spill Record Last Update:	2005-12-19
Spiller Name:	CAILYN DINAN
Spiller Company:	GETTY#339
Spiller Address:	4880 BROADWAY
Spiller Company:	001
Contact Name:	CAILYN DINAN
DEC Memo:	""
Remarks:	"HAS BEEN CLEANED UP."

All Materials:

Site ID:	356859
Operable Unit ID:	1114150
Operable Unit:	01
Material ID:	2104230
Material Code:	0022
Material Name:	waste oil/used oil
Case No.:	Not reported
Material FA:	Petroleum
Quantity:	1.00
Units:	G
Recovered:	1.00
Oxygenate:	Not reported

508
SSW
1/4-1/2
0.423 mi.
2234 ft.

MERIT INWOOD GAS STATION
401 WEST 207TH STREET
MANHATTAN, NY

NY LTANKS **S108636298**
NY Spills **N/A**

Relative:
Lower

Actual:
19 ft.

LTANKS:

Name:	HESS/MERIT SERVICE STATIO
Address:	401 WEST 207TH STREET
City,State,Zip:	MANHATTAN, NY
Spill Number/Closed Date:	9706124 / 2004-06-30
Facility ID:	9706124
Site ID:	158033
Spill Date:	1997-08-20
Spill Cause:	Tank Test Failure
Spill Source:	Gasoline Station or other PBS Facility
Spill Class:	B3
Cleanup Ceased:	Not reported
SWIS:	3101
Investigator:	WXSUN
Referred To:	CONSOLIDATED WITH 0201957
Reported to Dept:	1997-08-20
CID:	311
Water Affected:	Not reported
Spill Notifier:	Tank Tester
Last Inspection:	Not reported
Recommended Penalty:	False
Meets Standard:	False
UST Involvement:	True
Remediation Phase:	0
Date Entered In Computer:	1997-08-20
Spill Record Last Update:	2007-02-01
Spiller Name:	SAME

MERIT INWOOD GAS STATION (Continued) **S108636298**

Spiller Company:	HESS/MERIT OIL CORP
Spiller Address:	UNK
Spiller County:	001
Spiller Contact:	ANDY FORD
Spiller Phone:	(215) 527-7900
Spiller Extention:	Not reported
DEC Region:	2
DER Facility ID:	62298
DEC Memo:	"Prior to Sept, 2004 data translation this spill Lead_DEC Field was SUN PRIMARY SPILL NUMBER FOR THIS SITE: (Ref: 9516087, 9504685, 0010612) 12/9/2003 Reassigned from O'Dowd to Sun. 06/30/04 Site tracked under spill 0201957. See 0201957 for site status. Rommel "
Remarks:	"CALLER STATES BOTH TANKS FAILED TEST."

All TTF:

Facility ID:	9706124
Spill Number:	9706124
Spill Tank Test:	1545281
Site ID:	158033
Tank Number:	046-047
Tank Size:	4000
Material:	0009
EPA UST:	Not reported
UST:	Not reported
Cause:	Not reported
Source:	Not reported
Test Method:	20
Test Method 2:	USTest 2000/P/LL plus USTest 2000/U
Leak Rate:	.00
Gross Fail:	Not reported
Modified By:	Spills
Last Modified Date:	Not reported

All Materials:

Site ID:	158033
Operable Unit ID:	1052303
Operable Unit:	01
Material ID:	331724
Material Code:	0009
Material Name:	gasoline
Case No.:	Not reported
Material FA:	Petroleum
Quantity:	.00
Units:	G
Recovered:	.00
Oxygenate:	Not reported

SPILLS:

Name:	STREET
Address:	401 WEST 207TH
City,State,Zip:	MANHATTAN, NY
Spill Number/Closed Date:	0700699 / 2007-06-21
Facility ID:	0700699
Facility Type:	ER
DER Facility ID:	329567
Site ID:	380084

MERIT INWOOD GAS STATION (Continued) **S108636298**

DEC Region:	2
Spill Cause:	Other
Spill Class:	Not reported
SWIS:	3101
Spill Date:	2007-04-18
Investigator:	jbvought
Referred To:	Not reported
Reported to Dept:	2007-04-18
CID:	444
Water Affected:	Not reported
Spill Source:	Institutional, Educational, Gov., Other
Spill Notifier:	Other
Cleanup Ceased:	Not reported
Cleanup Meets Std:	False
Last Inspection:	Not reported
Recommended Penalty:	False
UST Trust:	False
Remediation Phase:	0
Date Entered In Computer:	2007-04-18
Spill Record Last Update:	2007-06-21
Spiller Name:	STEVE FRANK
Spiller Company:	STREET
Spiller Address:	401 WEST 207TH
Spiller Company:	001
Contact Name:	STEVE FRANK
DEC Memo:	"Liro Construction is installing a sewer line for NYC-DDC project - While digging a trench in front of an existing gas station (401 West 207th st) they found weathered petroleum contaminated soil. Sangesland asked Mr. Frank to confirm that the contaminated soil was NOT dumped back into the trench after the new line was installed. Mr. Frank will confirm and call back. Apparently there is already an open spill for the gas station at this location. 4/23/07 - Carlson - Received email from Steve Frank at Liro Engineering : The trench was excavated to install a new water line. Trench length is more than 100 ’ but the affected area is only about 10’ wide. The trench is about 10’ deep there. The contractor reported that nothing unusual was noticed in the soil when the trench was dug and that no liquid was in the trench when excavated. The substance in the trench was not noticed until after the big rainstorm. We inspected the fluid Weds. AM, collected a sample and called the hotline as it smelled and looked like a petroleum product to us. The trench is still open and the Contractor does not intend to backfill with the soil that was removed from the trench. Received laboratory results of sample. DEC Carlson performed site inspection. The sewer line is being installed at approximately 8 ft below grade. One portion about 10ft long is contains water and floating product. This portion is directly downgradient of the Hess station. The portion with water and product is greater than 8 ft deep, and will have a concrete box and manhole around it. The construction operator reported seeing soil staining when groundwater was encountered at approximately 8 ft below grade. Met with the engineer on site Attef Farag (phone 973-623-2999, email afarag@kseng.com). Met with Hess’s consultant, Jonathan Curran from Delta. Tim Fisher from Delta will be managing this incident. I indicated to Attef Farag that the water in the excavation will need to pumped out and properly disposed of. 05/14/07-Vought-Called Farag for update on trench installation and to notify him that spill will be closed and referred to Hess open spill at adjacent site. Vought

MERIT INWOOD GAS STATION (Continued) **S108636298**

left message for Farag to return call to DEC. 05/16/07-Vought-Called Farag for update as no call received and told to call 718-424-4157. Vought called Steve Frank (Liro) and left message to return call to DEC and will provide him with contact info for DEC Carlson and Hess (who will be managing remediation of source site).
06/21/07-Vought-Called Frank (718)321-3136x236 for update and left message that case will be closed and referred to open spill for source Hess Station located at 401W207th Street (spill #0201597). Spill closed by Vought."

Remarks: "FOUND CONTAMINATED WHILE DIGGING A TRENCH FOUND WEATHERED PRODUCT"

All Materials:

Site ID:	380084
Operable Unit ID:	1137575
Operable Unit:	01
Material ID:	2127525
Material Code:	0001A
Material Name:	#2 fuel oil
Case No.:	Not reported
Material FA:	Petroleum
Quantity:	Not reported
Units:	G
Recovered:	.00
Oxygenate:	Not reported

Name:	MERIT INWOOD GAS STATION
Address:	401 WEST 207TH STREET
City,State,Zip:	MANHATTAN, NY
Spill Number/Closed Date:	9504685 / 2003-12-09
Facility ID:	9504685
Facility Type:	ER
DER Facility ID:	202117
Site ID:	246119
DEC Region:	2
Spill Cause:	Unknown
Spill Class:	C3
SWIS:	2401
Spill Date:	1995-02-01
Investigator:	WXSUN
Referred To:	Not reported
Reported to Dept:	1995-07-08
CID:	Not reported
Water Affected:	Not reported
Spill Source:	Gasoline Station or other PBS Facility
Spill Notifier:	Other
Cleanup Ceased:	Not reported
Cleanup Meets Std:	False
Last Inspection:	Not reported
Recommended Penalty:	False
UST Trust:	False
Remediation Phase:	0
Date Entered In Computer:	1995-08-02
Spill Record Last Update:	2005-07-19
Spiller Name:	Not reported
Spiller Company:	MERIT
Spiller Address:	Not reported
Spiller Company:	001

MERIT INWOOD GAS STATION (Continued) **S108636298**

Contact Name: Not reported
DEC Memo: "Prior to Sept, 2004 data translation this spill Lead_DEC Field was SUN PRIMARY SPILL NUMBER FOR THIS SITE IS 9706124 FOR NOTES, LOOK AT THAT SPILL NUMBER 12/9/2003 Reassigned from Sangesland to Sun. To be investigated and remediated under Spill # 97-06124."
Remarks: "TOOKL SAMPLES FOR DEP - DEWATERING PERMIT FOR GASOLINE COMPONENTS."

All Materials:
Site ID: 246119
Operable Unit ID: 1019445
Operable Unit: 01
Material ID: 366196
Material Code: 0009
Material Name: gasoline
Case No.: Not reported
Material FA: Petroleum
Quantity: -1.00
Units: G
Recovered: .00
Oxygenate: Not reported

Name: HESS STATION
Address: 401 WEST 207TH ST
City,State,Zip: MANHATTAN, NY
Spill Number/Closed Date: 0010612 / 2003-12-09
Facility ID: 0010612
Facility Type: ER
DER Facility ID: 223558
Site ID: 274847
DEC Region: 2
Spill Cause: Human Error
Spill Class: C4
SWIS: 3101
Spill Date: 2000-12-21
Investigator: WXSUN
Referred To: Not reported
Reported to Dept: 2000-12-21
CID: 312
Water Affected: Not reported
Spill Source: Gasoline Station or other PBS Facility
Spill Notifier: Responsible Party
Cleanup Ceased: Not reported
Cleanup Meets Std: False
Last Inspection: Not reported
Recommended Penalty: False
UST Trust: False
Remediation Phase: 0
Date Entered In Computer: 2000-12-21
Spill Record Last Update: 2003-12-09
Spiller Name: Not reported
Spiller Company: AMERADA HESS
Spiller Address: 1 HESS PLAZA
Spiller Company: 001
Contact Name: Not reported
DEC Memo: "Prior to Sept, 2004 data translation this spill Lead_DEC Field was SUN PRIMARY SPILL NUMBER FOR THIS SITE IS 9706124 FOR ALL NOTES, LOOK THERE. 12/9/2003 Reassigned from Sangesland to Sun. To be

MERIT INWOOD GAS STATION (Continued) **S108636298**

	investigated and remediated under Spill # 97-06124."
Remarks:	"DRILLER DRILLED THRU PRODUCT DISPENSING PIPING - POSS ABOUT 5 GAL - WAS CLEANED UP"

All Materials:

Site ID:	274847
Operable Unit ID:	832645
Operable Unit:	01
Material ID:	544505
Material Code:	0009
Material Name:	gasoline
Case No.:	Not reported
Material FA:	Petroleum
Quantity:	.00
Units:	G
Recovered:	.00
Oxygenate:	Not reported

Name:	HESS 32517
Address:	401 WEST 207TH ST
City,State,Zip:	MANHATTAN, NY
Spill Number/Closed Date:	0206149 / 2003-04-03
Facility ID:	0206149
Facility Type:	ER
DER Facility ID:	223558
Site ID:	274848
DEC Region:	2
Spill Cause:	Unknown
Spill Class:	C3
SWIS:	3101
Spill Date:	2002-09-13
Investigator:	SMSANGES
Referred To:	Not reported
Reported to Dept:	2002-09-13
CID:	398
Water Affected:	Not reported
Spill Source:	Gasoline Station or other PBS Facility
Spill Notifier:	Responsible Party
Cleanup Ceased:	Not reported
Cleanup Meets Std:	False
Last Inspection:	Not reported
Recommended Penalty:	False
UST Trust:	False
Remediation Phase:	0
Date Entered In Computer:	2002-09-13
Spill Record Last Update:	2003-04-03
Spiller Name:	DAVID LEE
Spiller Company:	HESS 32517
Spiller Address:	401 WEST 207TH ST
Spiller Company:	001
Contact Name:	DAVID LEE
DEC Memo:	"Prior to Sept, 2004 data translation this spill Lead_DEC Field was SANGESLAND 4/3/2003 Hess submitted documentation showing repairs made to their STP sumps and remote fill line. Fuel had accumulated in the sump and the system was tightened and repaired to prevent this leak. Spill Closed"
Remarks:	"contained in stp sump. no call back needed. in process of clean up."

MERIT INWOOD GAS STATION (Continued) **S108636298**

All Materials:

Site ID:	274848
Operable Unit ID:	858648
Operable Unit:	01
Material ID:	516759
Material Code:	0009
Material Name:	gasoline
Case No.:	Not reported
Material FA:	Petroleum
Quantity:	20.00
Units:	G
Recovered:	.00
Oxygenate:	Not reported

Name:	MERIT SERVICE STATION
Address:	401 WEST 207TH STREET
City,State,Zip:	MANHATTAN, NY
Spill Number/Closed Date:	9516087 / 2003-12-09
Facility ID:	9516087
Facility Type:	ER
DER Facility ID:	62298
Site ID:	64697
DEC Region:	2
Spill Cause:	Unknown
Spill Class:	B3
SWIS:	3101
Spill Date:	1996-03-15
Investigator:	WXSUN
Referred To:	Not reported
Reported to Dept:	1996-03-15
CID:	322
Water Affected:	Not reported
Spill Source:	Gasoline Station or other PBS Facility
Spill Notifier:	Other
Cleanup Ceased:	Not reported
Cleanup Meets Std:	False
Last Inspection:	Not reported
Recommended Penalty:	False
UST Trust:	False
Remediation Phase:	0
Date Entered In Computer:	1996-03-15
Spill Record Last Update:	2005-07-19
Spiller Name:	ROBERT LLOYD
Spiller Company:	MERIT SERVICE STATION
Spiller Address:	401 W 207TH ST
Spiller Company:	001
Contact Name:	ROBERT LLOYD
DEC Memo:	"Prior to Sept, 2004 data translation this spill Lead_DEC Field was SUN Contaminated soil discovered during tank pull PRIMARY SPILL NUMBER FOR THIS SITE IS 9706124 FOR NOTES, LOOK UP THAT SPILL NUMBER. 12/9/2003 Reassigned from Sangesland to Sun. To be investigated and remediated under Spill # 97-06124. "
Remarks:	"preliminary soil test indicate contamination around tanks "

All Materials:

Site ID:	64697

MERIT INWOOD GAS STATION (Continued) **S108636298**

Operable Unit ID:	1027056
Operable Unit:	01
Material ID:	566859
Material Code:	0009
Material Name:	gasoline
Case No.:	Not reported
Material FA:	Petroleum
Quantity:	.00
Units:	G
Recovered:	.00
Oxygenate:	Not reported

AP509 **207TH STREET/9TH AVENUE** **NY BROWNFIELDS** **S118950501**
South **3875 9TH AVENUE** **N/A**
1/4-1/2 **NEW YORK, NY 10034**
0.429 mi.
2267 ft. **Site 1 of 2 in cluster AP**

Relative:
Lower

Actual:
14 ft.

BROWNFIELDS:

Name:	207TH STREET/9TH AVENUE
Address:	3875 9TH AVENUE
City,State,Zip:	NEW YORK, NY 10034
Program:	BCP
Site Code:	529560
Acres:	1.64
HW Code:	C231102
SWIS:	3101
Town:	New York City
Record Added Date:	06/30/2016
Record Updated Date:	05/22/2019
Update By:	JCGRATHW
Site Description:	Location: The Site is located at 3875 9th Avenue within the Inwood section of the Borough of Manhattan, New York City. The Site is 71,575 square feet (1.64 acres) and encompasses an entire city block (Block 2188, Lot 1). The property is bounded by 9th Avenue to the west, West 207th Street/University Heights Bridge approach to the south, West 208th Street to the north, and Exterior Street to the east. West 208th Street and Exterior Street are both mapped streets that were never constructed (i.e., paper streets). Beyond the Site boundary to the east and to the north, the land is a natural wooded riparian area bounded by the Harlem River and North Cove, respectively. Site Features: Currently, the entire Site is an asphalt-paved parking lot. There is a parking attendant trailer in the northwestern corner of the parking lot, and the parking lot is surrounded by a chain link fence. Current Zoning and Land Use: The Site was rezoned from M1-1 (light manufacturing) 2018 to R8/R9 (residential) which designates high-density residential districts. The nearest residential properties are located approximately 500 feet northwest of the Site. Surrounding land uses located immediately adjacent to the property include a New York City Transit rail yard and office building, a gas station, a parking facility and a food and beverage commercial store. Other land uses within the Site vicinity include: light commercial facilities, places of worship, multi-family housing, and a school. Past Use of the Site: The Site was historically used for auto repair and sales shop, auto wrecking, houseboat mooring, trailer parking, dumping and vacant land. Undocumented underground storage tanks may be present in the

207TH STREET/9TH AVENUE (Continued) **S118950501**

southwest section of the Site associated with the auto repair and auto wrecking shops that were present from 1930s to at least the 1950s. The eastern portion of the property was part of the Harlem River until filling activities occurred between 1951 and 1968. The fill material was of unknown origin. Site Geology and Hydrogeology: The Site is generally characterized by historic fill from ground surface to a depth of approximately 12 feet below ground surface (bgs) consisting of anthropogenic materials such as brick, concrete, ash, plastic and wood with intermittent sandy and/or gravely silt and silty sand layers. Silty clay, clay and vegetative matter (peat) was observed in several borings at depths ranging between 10.5 to 12.5 feet bgs, consistent with the historical river and associated wetlands. The geology in the area of the Site consists primarily of metamorphic rock and bedrock consists of Cambrian-Ordovician Inwood Marble (USGS). Groundwater in the vicinity of the Site flows in a northeasterly direction toward the Harlem River. However, based on gauging on-Site monitoring wells during the investigation, local groundwater flow at the site is towards the west. Groundwater elevation measured in the wells varied between approximately 5 to 11 feet bgs and is tidally influenced.

Env Problem:

This section summarizes the assessment of existing and potential future environmental impacts presented by the site. Environmental impacts may include existing and potential future exposure pathways to fish and wildlife receptors, wetlands, groundwater resources, and surface water. The RI report presents a detailed discussion of any existing and potential impacts from the site to fish and wildlife receptors. Soil and groundwater have been analyzed for volatile organic compounds (VOCs), semi-volatile organic compounds (SVOCs), pesticides, poly-chlorinated biphenyls (PCBs), and metals. Groundwater has additionally been analyzed for per- and polyfluoroalkyl substances (PFAS). Soil vapor has been analyzed for VOCs. Soil: Twenty-seven soil samples were collected from thirteen soil boring locations at depths ranging from 0 to 12 feet below ground surface (ft-bgs). Petroleum related VOCs were detected in one soil sample at levels above Protection of Groundwater Soil Cleanup Objectives (SCOs) but below Restricted Residential SCOs. The primary contaminants found in site soils are SVOCs and metals typically found in historic fill, which is generally present in the top 10-12 feet bgs of the site. The SVOCs and metals were found at levels above the both the Restricted Residential SCOs and Protection of Groundwater SCOs. SVOCs were detected in soils down to 12 ft-bgs and include, but are not limited to, benzo(a)anthracene (max. 7.6 parts per million (ppm)), benzo(a)pyrene (max. 6.6 ppm), benzo(b)fluoranthene (max. 9.0 ppm), benzo(k)fluoranthene (max. 2.7 ppm), chrysene (max. 6.7 ppm), dibenzo(a,h)anthracene (max. 1.1 ppm), and indeno(1,2,3-cd)pyrene (max. 4.8 ppm). Metals were detected in soils down to 12 ft-bgs and include, but are not limited to, arsenic (max. 22.9 ppm), barium (max. 693 ppm), cadmium (max. 28.1 ppm), copper (max. 568 ppm), lead (max. 3,430 ppm), mercury (max. 2.72 ppm) and zinc (24,500 ppm). Chlorinated solvents were not detected in soil. Data does not indicate any off-site impacts in soil related to this site.
Groundwater: Five groundwater samples were collected and analyzed. VOCs were detected in groundwater above Ambient Water Quality Standards or Guidance Values, and include benzene up to 1.5 parts per billion (ppb) (standard 1 ppb), 1,2,4,5-tetramethylbenzene up to 22 ppb (standard 5 ppb), isopropylbenzene up to 9.5 ppb (standard 5 ppb), n-propylbenzene up to 20 ppb (standard 5 ppb), vinyl-chloride

207TH STREET/9TH AVENUE (Continued) **S118950501**

	up to 42 ppb (standard 2 ppb), and cis-1,2-dichloroethene up to 67 ppb (standard 5 ppb). SVOCs were also detected above standards and include benzo(a)anthracene up to 0.13 ppb (standard 0.002 ppb), benzo(a)pyrene up to 0.05 ppb, benzo(b)fluoranthene up to 0.07 ppb (standard 0.002 ppb), and chrysene up to 0.11 ppb (standard 0.002 ppb). Barium was detected up to 2,288 ppb (dissolved) (standard 1,000 ppb). Data does not indicate any off-site groundwater impacts related to this site. Soil Vapor: Nine soil vapor samples were initially collected and analyzed. Several VOCs were detected in soil vapor samples throughout of the site. Chlorinated VOCs detected at elevated levels were tetrachloroethene (PCE) (max. 2,220 micrograms per cubic meter (g/m3)), trichloroethene (TCE) (max. 5,970 g/m3), and cis-1,2-Dichloroethene (max. 245 g/m3). Based on these results, three additional soil vapor samples were collected off-site in the sidewalk area adjacent to the existing soil vapor point with the highest concentration of chlorinated VOCs. All three of the additional points detected chlorinated VOCs, primarily PCE (max. 1,500(g/m3)) and TCE (max. 408(g/m3)), but levels were below those of the highest on-site point.
Health Problem:	Since the site is fenced and gated, and covered with asphalt, people will not come into contact with site-related soil and groundwater contamination unless they dig below the surface. Contaminated groundwater at the site is not used for drinking or other purposes and the site is served by a public water supply that obtains water from a different source not affected by this contamination. Volatile organic compounds in soil vapor (air spaces within the soil) may move into overlying buildings and affect the indoor air quality. This process, which is similar to the movement of radon gas from the subsurface into the indoor air of buildings, is referred to as soil vapor intrusion. Because there is no on-site building, inhalation of site contaminants in indoor air due to soil vapor intrusion does not represent a concern for the site in its current condition. However, the potential exists for the inhalation of site contaminants due to soil vapor intrusion for any future on?site development. Additional Investigation is needed to fully evaluate the potential for soil vapor intrusion off-site.
Dump:	False
Structure:	False
Lagoon:	False
Landfill:	False
Pond:	False
Disp Start:	Not reported
Disp Term:	Not reported
Lat/Long:	Not reported
Dell:	Not reported
Record Add:	6/30/2016 1:56:00 PM
Record Upd:	5/22/2019 2:17:00 PM
Updated By:	SMQUANDT
Own Op:	6
Sub Type:	P03
Owner Name:	Ana Maria Polonia
Owner Company:	J.207 ST LLC and MFC Realty Corp.
Owner Address:	15 Verbena Avenue, Suite 200
Owner Addr2:	Not reported
Owner City,St,Zip:	Floral Park, NY 11001
Owner Country:	United States of America
Own Op:	Document Repository
Sub Type:	E

207TH STREET/9TH AVENUE (Continued) **S118950501**

Owner Name:	Danita Nichols
Owner Company:	New York Public Library - Inwood Branch
Owner Address:	4790 Broadway
Owner Addr2:	Not reported
Owner City,St,Zip:	New York, NY 10034
Owner Country:	United States of America
Own Op:	1
Sub Type:	P03
Owner Name:	Carlos Gomez
Owner Company:	MFC Realty Corp
Owner Address:	15 Verbena Avenue, Suite 200
Owner Addr2:	Not reported
Owner City,St,Zip:	Floral Park, NY 11001
Owner Country:	United States of America
Own Op:	4
Sub Type:	E
Owner Name:	Not reported
Owner Company:	207 Garage LLC
Owner Address:	3875 9th Avenue
Owner Addr2:	Not reported
Owner City,St,Zip:	New York, NY 10034
Owner Country:	United States of America
Own Op:	Document Repository
Sub Type:	E
Owner Name:	Steve Simon
Owner Company:	Manhattan Community Board #12
Owner Address:	530 West 166th Street
Owner Addr2:	6th Floor
Owner City,St,Zip:	New York, NY 10032
Owner Country:	United States of America
Own Op:	1
Sub Type:	E
Owner Name:	Francesca Madruga
Owner Company:	J.207 ST LLC
Owner Address:	15 Verbena Avenue, Suite 200
Owner Addr2:	Not reported
Owner City,St,Zip:	Floral Park, NY 11001
Owner Country:	United States of America
HW Code:	Not reported
Waste Type:	copper
Waste Quantity:	UNKNOWN
Waste Code:	Not reported
HW Code:	Not reported
Waste Type:	arsenic
Waste Quantity:	UNKNOWN
Waste Code:	Not reported
HW Code:	Not reported
Waste Type:	barium
Waste Quantity:	UNKNOWN
Waste Code:	Not reported
HW Code:	Not reported
Waste Type:	benzene
Waste Quantity:	UNKNOWN
Waste Code:	Not reported
HW Code:	Not reported
Waste Type:	benzo(b)fluoranthene
Waste Quantity:	UNKNOWN

207TH STREET/9TH AVENUE (Continued) **S118950501**

Waste Code:	Not reported
HW Code:	Not reported
Waste Type:	zinc
Waste Quantity:	UNKNOWN
Waste Code:	Not reported
HW Code:	Not reported
Waste Type:	lead
Waste Quantity:	UNKNOWN
Waste Code:	Not reported
HW Code:	Not reported
Waste Type:	benzo(a)pyrene
Waste Quantity:	UNKNOWN
Waste Code:	Not reported
HW Code:	Not reported
Waste Type:	mercury
Waste Quantity:	UNKNOWN
Waste Code:	Not reported
HW Code:	Not reported
Waste Type:	n-propylbenzene
Waste Quantity:	UNKNOWN
Waste Code:	Not reported
HW Code:	Not reported
Waste Type:	cis-1,2-dichloroethene
Waste Quantity:	UNKNOWN
Waste Code:	Not reported
HW Code:	Not reported
Waste Type:	vinyl chloride
Waste Quantity:	UNKNOWN
Waste Code:	Not reported
HW Code:	Not reported
Waste Type:	benzo(a)anthracene
Waste Quantity:	UNKNOWN
Waste Code:	Not reported
HW Code:	Not reported
Waste Type:	tetrachloroethene (PCE)
Waste Quantity:	UNKNOWN
Waste Code:	Not reported
HW Code:	Not reported
Waste Type:	cadmium
Waste Quantity:	UNKNOWN
Waste Code:	Not reported
HW Code:	Not reported
Waste Type:	chrysene
Waste Quantity:	UNKNOWN
Waste Code:	Not reported
HW Code:	Not reported
Waste Type:	trichloroethene (TCE)
Waste Quantity:	UNKNOWN
Waste Code:	Not reported
HW Code:	Not reported
Waste Type:	isopropylbenzene
Waste Quantity:	UNKNOWN
Waste Code:	Not reported
HW Code:	Not reported
Waste Type:	dibenz[a,h]anthracene
Waste Quantity:	UNKNOWN
Waste Code:	Not reported

207TH STREET/9TH AVENUE (Continued) **S118950501**

HW Code:	Not reported
Waste Type:	indeno(1,2,3-CD)pyrene
Waste Quantity:	UNKNOWN
Waste Code:	Not reported
Crossref ID:	Not reported
Cross Ref Type Code:	Not reported
Cross Ref Type:	Not reported
Record Added Date:	Not reported
Record Updated:	Not reported
Updated By:	Not reported

AP510
South
1/4-1/2
0.429 mi.
2267 ft.

3875 9TH AVE **NY VCP** **S125317049**
3875 9TH AVENUE **N/A**
NEW YORK CITY, NY

Site 2 of 2 in cluster AP

Relative:
Lower

Actual:
14 ft.

VCP NYC:

Project ID:	16TMP0263Q, 16EH-N010M, 17CVCP012M
Name:	3875 9TH AVE
Address:	3875 9TH AVENUE
City,State,Zip:	NEW YORK CITY, NY
Borough:	Manhattan

511
ENE
1/4-1/2
0.438 mi.
2312 ft.

FORMER TIRES CENTER INC/FORMER LS AUTO CENTER **NY LTANKS** **U001840839**
56 WEST 225TH STREET **NY UST** **N/A**
BRONX, NY 10463 **NY Spills**

Relative:
Lower

Actual:
11 ft.

LTANKS:

Name:	56 WEST 225TH STREET
Address:	56 WEST 225TH STREET
City,State,Zip:	BRONX, NY
Spill Number/Closed Date:	0207652 / 2003-03-18
Facility ID:	0207652
Site ID:	173805
Spill Date:	2002-10-23
Spill Cause:	Tank Failure
Spill Source:	Gasoline Station or other PBS Facility
Spill Class:	C3
Cleanup Ceased:	Not reported
SWIS:	0301
Investigator:	JXZHAO
Referred To:	Not reported
Reported to Dept:	2002-10-23
CID:	266
Water Affected:	Not reported
Spill Notifier:	Other
Last Inspection:	Not reported
Recommended Penalty:	False
Meets Standard:	False
UST Involvement:	True
Remediation Phase:	0
Date Entered In Computer:	2002-10-23
Spill Record Last Update:	2003-03-18

FORMER TIRES CENTER INC/FORMER LS AUTO CENTER (Continued) **U001840839**

Spiller Name:	TED PERKINS
Spiller Company:	KINGSBRIDGE ASSOCIATES
Spiller Address:	850 3RD AV, 19TH FLOOR
Spiller County:	001
Spiller Contact:	Not reported
Spiller Phone:	Not reported
Spiller Extention:	Not reported
DEC Region:	2
DER Facility ID:	146198
DEC Memo:	"Prior to Sept, 2004 data translation this spill Lead_DEC Field was ZHAO 11/20/02 - R. Austin - See spill # 0207895, being worked on by same organization (two gas stations on same block being re-developed)."
Remarks:	"SOIL CONTAMINATION FOUND DURING REMOVAL OF A 4000 GALLON UNDERGROUND STORAGE TANK. APPROXIMATELY 30 YARDS OF SOIL REMOVED. SEVEN OTHER TANK WERE ALSO REMOVED, BUT THERE WAS NO OTHER CONTAMINATION FOUND."

All Materials:

Site ID:	173805
Operable Unit ID:	859246
Operable Unit:	01
Material ID:	552577
Material Code:	0009
Material Name:	gasoline
Case No.:	Not reported
Material FA:	Petroleum
Quantity:	.00
Units:	G
Recovered:	.00
Oxygenate:	Not reported

UST:

Name:	FORMER TIRES CENTER INC/FORMER LS AUTO CENTER
Address:	56 WEST 225TH STREET
City,State,Zip:	BRONX, NY 10463
Id/Status:	2-477265 / Unregulated/Closed
Program Type:	PBS
Region:	STATE
DEC Region:	2
Expiration Date:	N/A
UTM X:	592005.99129
UTM Y:	4525300.01659
Site Type:	Other

Affiliation Records:

Site Id:	21161
Affiliation Type:	Facility Owner
Company Name:	KINGSBRIDGE ASSOCIATES, L.L.C.
Contact Type:	Not reported
Contact Name:	Not reported
Address1:	850 THIRD AVENUE, 19TH FLOOR
Address2:	Not reported
City:	NEW YORK
State:	NY
Zip Code:	10022
Country Code:	001
Phone:	(212) 822-2239

FORMER TIRES CENTER INC/FORMER LS AUTO CENTER (Continued) **U001840839**

EMail:	Not reported
Fax Number:	Not reported
Modified By:	TRANSLAT
Date Last Modified:	2004-03-04

Site Id:	21161
Affiliation Type:	Mail Contact
Company Name:	KINGSBRIDGE ASSOCIATES, L.L.C.
Contact Type:	Not reported
Contact Name:	TED PERKINS
Address1:	850 THIRD AVENUE
Address2:	19TH FLOOR
City:	NEW YORK
State:	NY
Zip Code:	10022
Country Code:	001
Phone:	(212) 822-2239
EMail:	Not reported
Fax Number:	Not reported
Modified By:	TRANSLAT
Date Last Modified:	2004-03-04

Site Id:	21161
Affiliation Type:	Facility Operator
Company Name:	FORMER TIRES CENTER INC/FORMER LS AUTO CENTER
Contact Type:	Not reported
Contact Name:	VACANT
Address1:	Not reported
Address2:	Not reported
City:	Not reported
State:	NN
Zip Code:	Not reported
Country Code:	001
Phone:	Not reported
EMail:	Not reported
Fax Number:	Not reported
Modified By:	TRANSLAT
Date Last Modified:	2004-03-04

Site Id:	21161
Affiliation Type:	Emergency Contact
Company Name:	KINGSBRIDGE ASSOCIATES, L.L.C.
Contact Type:	Not reported
Contact Name:	TED PERKINS
Address1:	Not reported
Address2:	Not reported
City:	Not reported
State:	NN
Zip Code:	Not reported
Country Code:	001
Phone:	(212) 822-2239
EMail:	Not reported
Fax Number:	Not reported
Modified By:	TRANSLAT
Date Last Modified:	2004-03-04

FORMER TIRES CENTER INC/FORMER LS AUTO CENTER (Continued) **U001840839**

Tank Info:

Tank Number:	001
Tank ID:	38308
Tank Status:	Closed - Removed
Material Name:	Closed - Removed
Capacity Gallons:	4000
Install Date:	06/01/1979
Date Tank Closed:	10/01/2002
Registered:	True
Tank Location:	Underground
Tank Type:	Steel/carbon steel
Material Code:	0008
Common Name of Substance:	Diesel
Tightness Test Method:	NN
Date Test:	Not reported
Next Test Date:	Not reported
Pipe Model:	Not reported
Modified By:	TRANSLAT
Last Modified:	04/14/2017

Equipment Records:

A00 - Tank Internal Protection - None
H00 - Tank Leak Detection - None
I00 - Overfill - None
B00 - Tank External Protection - None
D02 - Pipe Type - Galvanized Steel
F00 - Pipe External Protection - None
J01 - Dispenser - Pressurized Dispenser
C02 - Pipe Location - Underground/On-ground
G00 - Tank Secondary Containment - None

Tank Number:	002
Tank ID:	38309
Tank Status:	Closed - Removed
Material Name:	Closed - Removed
Capacity Gallons:	4000
Install Date:	06/01/1979
Date Tank Closed:	10/01/2002
Registered:	True
Tank Location:	Underground
Tank Type:	Steel/carbon steel
Material Code:	0009
Common Name of Substance:	Gasoline
Tightness Test Method:	NN
Date Test:	Not reported
Next Test Date:	Not reported
Pipe Model:	Not reported
Modified By:	TRANSLAT
Last Modified:	04/14/2017

Equipment Records:

H00 - Tank Leak Detection - None
I00 - Overfill - None
A00 - Tank Internal Protection - None

FORMER TIRES CENTER INC/FORMER LS AUTO CENTER (Continued) **U001840839**

B00 - Tank External Protection - None
D02 - Pipe Type - Galvanized Steel
F00 - Pipe External Protection - None
J01 - Dispenser - Pressurized Dispenser
C02 - Pipe Location - Underground/On-ground
G00 - Tank Secondary Containment - None

Tank Number:	003
Tank ID:	38310
Tank Status:	Closed - Removed
Material Name:	Closed - Removed
Capacity Gallons:	4000
Install Date:	06/01/1979
Date Tank Closed:	10/01/2002
Registered:	True
Tank Location:	Underground
Tank Type:	Steel/carbon steel
Material Code:	0009
Common Name of Substance:	Gasoline
Tightness Test Method:	NN
Date Test:	Not reported
Next Test Date:	Not reported
Pipe Model:	Not reported
Modified By:	TRANSLAT
Last Modified:	04/14/2017

Equipment Records:

H00 - Tank Leak Detection - None
I00 - Overfill - None
A00 - Tank Internal Protection - None
B00 - Tank External Protection - None
D02 - Pipe Type - Galvanized Steel
F00 - Pipe External Protection - None
J01 - Dispenser - Pressurized Dispenser
C02 - Pipe Location - Underground/On-ground
G00 - Tank Secondary Containment - None

Tank Number:	004
Tank ID:	64000
Tank Status:	Closed - Removed
Material Name:	Closed - Removed
Capacity Gallons:	550
Install Date:	Not reported
Date Tank Closed:	10/01/2002
Registered:	True
Tank Location:	Underground
Tank Type:	Steel/carbon steel
Material Code:	0008
Common Name of Substance:	Diesel
Tightness Test Method:	NN
Date Test:	Not reported
Next Test Date:	Not reported
Pipe Model:	Not reported
Modified By:	TRANSLAT

FORMER TIRES CENTER INC/FORMER LS AUTO CENTER (Continued) **U001840839**

Last Modified: 04/14/2017

Equipment Records:

B00 - Tank External Protection - None
F00 - Pipe External Protection - None
J01 - Dispenser - Pressurized Dispenser
A00 - Tank Internal Protection - None
D01 - Pipe Type - Steel/Carbon Steel/Iron
H00 - Tank Leak Detection - None
I00 - Overfill - None
C02 - Pipe Location - Underground/On-ground
G00 - Tank Secondary Containment - None

Tank Number: 005
Tank ID: 64001
Tank Status: Closed - Removed
Material Name: Closed - Removed
Capacity Gallons: 550
Install Date: Not reported
Date Tank Closed: 10/01/2002
Registered: True
Tank Location: Underground
Tank Type: Steel/carbon steel
Material Code: 0008
Common Name of Substance: Diesel

Tightness Test Method: NN
Date Test: Not reported
Next Test Date: Not reported
Pipe Model: Not reported
Modified By: TRANSLAT
Last Modified: 04/14/2017

Equipment Records:

A00 - Tank Internal Protection - None
D01 - Pipe Type - Steel/Carbon Steel/Iron
H00 - Tank Leak Detection - None
I00 - Overfill - None
J01 - Dispenser - Pressurized Dispenser
B00 - Tank External Protection - None
F00 - Pipe External Protection - None
G00 - Tank Secondary Containment - None
C02 - Pipe Location - Underground/On-ground

Tank Number: 006
Tank ID: 64002
Tank Status: Closed - Removed
Material Name: Closed - Removed
Capacity Gallons: 550
Install Date: Not reported
Date Tank Closed: 10/01/2002
Registered: True
Tank Location: Underground
Tank Type: Steel/carbon steel
Material Code: 0001
Common Name of Substance: #2 Fuel Oil (On-Site Consumption)

FORMER TIRES CENTER INC/FORMER LS AUTO CENTER (Continued) **U001840839**

Tightness Test Method:	NN
Date Test:	Not reported
Next Test Date:	Not reported
Pipe Model:	Not reported
Modified By:	TRANSLAT
Last Modified:	04/14/2017

Equipment Records:

B00 - Tank External Protection - None
F00 - Pipe External Protection - None
H00 - Tank Leak Detection - None
I00 - Overfill - None
A00 - Tank Internal Protection - None
D01 - Pipe Type - Steel/Carbon Steel/Iron
C02 - Pipe Location - Underground/On-ground
G00 - Tank Secondary Containment - None
J02 - Dispenser - Suction Dispenser

Tank Number:	007
Tank ID:	66502
Tank Status:	Closed - Removed
Material Name:	Closed - Removed
Capacity Gallons:	550
Install Date:	Not reported
Date Tank Closed:	10/01/2002
Registered:	True
Tank Location:	Underground
Tank Type:	Steel/carbon steel
Material Code:	0008
Common Name of Substance:	Diesel

Tightness Test Method:	NN
Date Test:	Not reported
Next Test Date:	Not reported
Pipe Model:	Not reported
Modified By:	TRANSLAT
Last Modified:	04/14/2017

Equipment Records:

A00 - Tank Internal Protection - None
D01 - Pipe Type - Steel/Carbon Steel/Iron
B00 - Tank External Protection - None
F00 - Pipe External Protection - None
J01 - Dispenser - Pressurized Dispenser
H00 - Tank Leak Detection - None
I00 - Overfill - None
C02 - Pipe Location - Underground/On-ground
G00 - Tank Secondary Containment - None

Tank Number:	008
Tank ID:	66503
Tank Status:	Closed - Removed
Material Name:	Closed - Removed
Capacity Gallons:	550
Install Date:	Not reported
Date Tank Closed:	10/01/2002

FORMER TIRES CENTER INC/FORMER LS AUTO CENTER (Continued) **U001840839**

Registered:	True
Tank Location:	Underground
Tank Type:	Steel/carbon steel
Material Code:	0008
Common Name of Substance:	Diesel
Tightness Test Method:	NN
Date Test:	Not reported
Next Test Date:	Not reported
Pipe Model:	Not reported
Modified By:	TRANSLAT
Last Modified:	04/14/2017

Equipment Records:

H00 - Tank Leak Detection - None
I00 - Overfill - None
B00 - Tank External Protection - None
F00 - Pipe External Protection - None
J01 - Dispenser - Pressurized Dispenser
A00 - Tank Internal Protection - None
D01 - Pipe Type - Steel/Carbon Steel/Iron
C02 - Pipe Location - Underground/On-ground
G00 - Tank Secondary Containment - None

Tank Number:	009
Tank ID:	66504
Tank Status:	Closed - Removed
Material Name:	Closed - Removed
Capacity Gallons:	275
Install Date:	Not reported
Date Tank Closed:	12/01/2002
Registered:	True
Tank Location:	Underground
Tank Type:	Steel/carbon steel
Material Code:	0001
Common Name of Substance:	#2 Fuel Oil (On-Site Consumption)
Tightness Test Method:	NN
Date Test:	Not reported
Next Test Date:	Not reported
Pipe Model:	Not reported
Modified By:	TRANSLAT
Last Modified:	04/14/2017

Equipment Records:

B00 - Tank External Protection - None
F00 - Pipe External Protection - None
H00 - Tank Leak Detection - None
I00 - Overfill - None
A00 - Tank Internal Protection - None
D01 - Pipe Type - Steel/Carbon Steel/Iron
C02 - Pipe Location - Underground/On-ground
G00 - Tank Secondary Containment - None
J02 - Dispenser - Suction Dispenser

Tank Number:	010

FORMER TIRES CENTER INC/FORMER LS AUTO CENTER (Continued) **U001840839**

Tank ID:	66505
Tank Status:	Closed - Removed
Material Name:	Closed - Removed
Capacity Gallons:	550
Install Date:	Not reported
Date Tank Closed:	04/01/2003
Registered:	True
Tank Location:	Underground
Tank Type:	Steel/carbon steel
Material Code:	0009
Common Name of Substance:	Gasoline
Tightness Test Method:	NN
Date Test:	Not reported
Next Test Date:	Not reported
Pipe Model:	Not reported
Modified By:	TRANSLAT
Last Modified:	04/14/2017

Equipment Records:

H00 - Tank Leak Detection - None
B00 - Tank External Protection - None
F00 - Pipe External Protection - None
J01 - Dispenser - Pressurized Dispenser
I00 - Overfill - None
A00 - Tank Internal Protection - None
D01 - Pipe Type - Steel/Carbon Steel/Iron
C02 - Pipe Location - Underground/On-ground
G00 - Tank Secondary Containment - None

Tank Number:	011
Tank ID:	66506
Tank Status:	Closed - Removed
Material Name:	Closed - Removed
Capacity Gallons:	550
Install Date:	Not reported
Date Tank Closed:	04/01/2003
Registered:	True
Tank Location:	Underground
Tank Type:	Steel/carbon steel
Material Code:	0009
Common Name of Substance:	Gasoline
Tightness Test Method:	NN
Date Test:	Not reported
Next Test Date:	Not reported
Pipe Model:	Not reported
Modified By:	TRANSLAT
Last Modified:	04/14/2017

Equipment Records:

H00 - Tank Leak Detection - None
I00 - Overfill - None
A00 - Tank Internal Protection - None
D01 - Pipe Type - Steel/Carbon Steel/Iron
B00 - Tank External Protection - None
F00 - Pipe External Protection - None

FORMER TIRES CENTER INC/FORMER LS AUTO CENTER (Continued) **U001840839**

J01 - Dispenser - Pressurized Dispenser
C02 - Pipe Location - Underground/On-ground
G00 - Tank Secondary Containment - None

SPILLS:

Name:	56 WEST 225 STREET
Address:	56 WEST 225TH STREET
City,State,Zip:	BRONX, NY
Spill Number/Closed Date:	9709680 / 1997-12-30
Facility ID:	9709680
Facility Type:	ER
DER Facility ID:	146198
Site ID:	173806
DEC Region:	2
Spill Cause:	Unknown
Spill Class:	B3
SWIS:	0301
Spill Date:	1997-11-19
Investigator:	MMMULQUE
Referred To:	Not reported
Reported to Dept:	1997-11-19
CID:	216
Water Affected:	Not reported
Spill Source:	Tank Truck
Spill Notifier:	Local Agency
Cleanup Ceased:	Not reported
Cleanup Meets Std:	False
Last Inspection:	Not reported
Recommended Penalty:	False
UST Trust:	False
Remediation Phase:	0
Date Entered In Computer:	1997-11-20
Spill Record Last Update:	2004-04-21
Spiller Name:	RAY MARTINEZ (CHIEF ENG)
Spiller Company:	PRESBYTERIAN HOSPITAL
Spiller Address:	56 WEST 225TH STREET
Spiller Company:	001
Contact Name:	MR ODEA
DEC Memo:	"Prior to Sept, 2004 data translation this spill Lead_DEC Field was MULQUEEN TEMPORARY HEATING SYSTEM INSTALLED ON STREET FOR BOILER REPAIRS. RETURN LINE HAD HOLE WHICH RELEASED OIL ONTO THE STREET, WHICH IMPACTED STORM SEWER, AND COATED THE STREET. NYPD CLOSED OFF STREET AND PRESBYTERIAN HOSPITAL STAFF & DOS DID CONTAINMENT. PRESBYTERIAN HIRED A CONTRACTOR TO DO CLEANUP."
Remarks:	"dep states a tank truck on the roadway leaked the above ammount of waiste oil they state sanitation epu is on the scene and they do have the spill stoped they had no other info but did say that nypd precent 52 may have more information "

All Materials:

Site ID:	173806
Operable Unit ID:	1056008
Operable Unit:	01
Material ID:	328015
Material Code:	0001A
Material Name:	#2 fuel oil
Case No.:	Not reported

FORMER TIRES CENTER INC/FORMER LS AUTO CENTER (Continued) **U001840839**

Material FA:	Petroleum
Quantity:	400.00
Units:	G
Recovered:	400.00
Oxygenate:	Not reported

---

512 East 1/4-1/2 0.444 mi. 2345 ft. **2590 BAILEY AVE/BX/GETTY0** **NY LTANKS** **S100146997**
2590 BAILEY AVENUE **N/A**
NEW YORK CITY, NY

Relative: Higher

Actual: 54 ft.

LTANKS:

Name:	2590 BAILEY AVE/BX/GETTY0
Address:	2590 BAILEY AVENUE
City,State,Zip:	NEW YORK CITY, NY
Spill Number/Closed Date:	9101247 / 1992-07-16
Facility ID:	9101247
Site ID:	115527
Spill Date:	1991-04-30
Spill Cause:	Tank Test Failure
Spill Source:	Gasoline Station or other PBS Facility
Spill Class:	B3
Cleanup Ceased:	1992-07-16
SWIS:	0301
Investigator:	SULLIVAN
Referred To:	Not reported
Reported to Dept:	1991-04-30
CID:	Not reported
Water Affected:	Not reported
Spill Notifier:	Tank Tester
Last Inspection:	Not reported
Recommended Penalty:	False
Meets Standard:	True
UST Involvement:	True
Remediation Phase:	0
Date Entered In Computer:	1991-05-01
Spill Record Last Update:	1992-07-28
Spiller Name:	Not reported
Spiller Company:	GETTY PETRO CORP
Spiller Address:	4301 BOSTON POST ROAD
Spiller County:	001
Spiller Contact:	Not reported
Spiller Phone:	Not reported
Spiller Extention:	Not reported
DEC Region:	2
DER Facility ID:	100673
DEC Memo:	""
Remarks:	"(5) 550 GAL TANK SYSTEM FAILED PETRO TITE,WOULD NOT HOLD LEVEL,WILL EXCAVATE,ISOLATE & RETEST,SUSPECT PIPING."

All TTF:

Facility ID:	9101247
Spill Number:	9101247
Spill Tank Test:	1538512
Site ID:	115527
Tank Number:	Not reported

2590 BAILEY AVE/BX/GETTY0 (Continued) **S100146997**

Tank Size:	0
Material:	0009
EPA UST:	Not reported
UST:	Not reported
Cause:	Not reported
Source:	Not reported
Test Method:	00
Test Method 2:	Unknown
Leak Rate:	.00
Gross Fail:	Not reported
Modified By:	Spills
Last Modified Date:	Not reported

All Materials:

Site ID:	115527
Operable Unit ID:	954822
Operable Unit:	01
Material ID:	427370
Material Code:	0009
Material Name:	gasoline
Case No.:	Not reported
Material FA:	Petroleum
Quantity:	-1.00
Units:	Not reported
Recovered:	.00
Oxygenate:	Not reported

513
ESE
1/4-1/2
0.460 mi.
2431 ft.

CLOSED-LACKOF RECENT INFO **NY LTANKS** **U001834976**
2559 SEDGEWICK AV **N/A**
BRONX, NY

Relative:
Higher

Actual:
128 ft.

LTANKS:

Name:	CLOSED-LACKOF RECENT INFO
Address:	2559 SEDGEWICK AV
City,State,Zip:	BRONX, NY
Spill Number/Closed Date:	9800488 / 2003-02-19
Facility ID:	9800488
Site ID:	94075
Spill Date:	1998-04-10
Spill Cause:	Tank Test Failure
Spill Source:	Private Dwelling
Spill Class:	B3
Cleanup Ceased:	Not reported
SWIS:	0301
Investigator:	ADMIN. CLOSED
Referred To:	Not reported
Reported to Dept:	1998-04-13
CID:	211
Water Affected:	Not reported
Spill Notifier:	Tank Tester
Last Inspection:	Not reported
Recommended Penalty:	False
Meets Standard:	False
UST Involvement:	False

CLOSED-LACKOF RECENT INFO (Continued) **U001834976**

Remediation Phase:	0
Date Entered In Computer:	1998-04-13
Spill Record Last Update:	2003-02-24
Spiller Name:	ELLIOTT NORWALK
Spiller Company:	Not reported
Spiller Address:	2559 SEDGEWICK AV
Spiller County:	001
Spiller Contact:	ELLIOTT NORWALK
Spiller Phone:	(516) 295-0151
Spiller Extention:	Not reported
DEC Region:	2
DER Facility ID:	84260
DEC Memo:	""
Remarks:	"CLOSED DUE TO LACK OF ANY RECENT INFO - DOES NOT MEET ANY CLEANUP REQUIREMENTS."

All TTF:

Facility ID:	9800488
Spill Number:	9800488
Spill Tank Test:	1545769
Site ID:	94075
Tank Number:	1
Tank Size:	10000
Material:	0002
EPA UST:	Not reported
UST:	Not reported
Cause:	Not reported
Source:	Not reported
Test Method:	03
Test Method 2:	Horner EZ Check I or II
Leak Rate:	.00
Gross Fail:	F
Modified By:	Spills
Last Modified Date:	Not reported

All Materials:

Site ID:	94075
Operable Unit ID:	1061019
Operable Unit:	01
Material ID:	322455
Material Code:	0002A
Material Name:	#4 fuel oil
Case No.:	Not reported
Material FA:	Petroleum
Quantity:	.00
Units:	G
Recovered:	.00
Oxygenate:	Not reported

AQ514 **RESIDENTIAL APT COMPLEX** **NY LTANKS** **S102399243**
WSW **4861 BROADWAY** **NY LEAD** **N/A**
1/4-1/2 **MANHATTAN, NY**
0.461 mi.
2434 ft. **Site 1 of 2 in cluster AQ**

Relative:
Lower

Actual:
34 ft.

LTANKS:

Name:	RESIDENTIAL APT COMPLEX
Address:	4861 BROADWAY
City,State,Zip:	MANHATTAN, NY
Spill Number/Closed Date:	9607064 / 2004-04-26
Facility ID:	9607064
Site ID:	220446
Spill Date:	1996-09-01
Spill Cause:	Tank Failure
Spill Source:	Private Dwelling
Spill Class:	C4
Cleanup Ceased:	Not reported
SWIS:	3101
Investigator:	SMSANGES
Referred To:	Not reported
Reported to Dept:	1996-09-04
CID:	365
Water Affected:	Not reported
Spill Notifier:	Other
Last Inspection:	Not reported
Recommended Penalty:	False
Meets Standard:	False
UST Involvement:	False
Remediation Phase:	0
Date Entered In Computer:	1996-09-04
Spill Record Last Update:	2004-04-26
Spiller Name:	JOHN AMINSAO
Spiller Company:	RESIDENTIAL APT COMPLEX
Spiller Address:	4861 BROADWAY
Spiller County:	001
Spiller Contact:	Not reported
Spiller Phone:	Not reported
Spiller Extention:	Not reported
DEC Region:	2
DER Facility ID:	182341
DEC Memo:	"Prior to Sept, 2004 data translation this spill Lead_DEC Field was SANGESLAND 3/5/2004 Spill switched from Mulqueen to Sangesland Sangesland spoke to Mark at PTC about closing out the spill. The building now has a new owner and there are no records of the cleanup from 1996. At that time there was a 7,500 gal tank which leaked. This tank was removed and a new 9,000 gal AST tank was built in this room. To close out this spill number, PTC was directed to drill several soil borings in the floor to look for contamination. If these borings are clean, then PTC will put together a report with results along with photos and a request for closure. 3/16/2004 Ray (PTC) asked if contamination was found in the borings would a new spill number be required? Sangesland said no just an update to this old spill number would be required. 4/26/2004 Sangesland reviewed a soil sampling report submitted by Action Remediation (Kevin O'Connor) 516-781-3000. Report shows photos of the new tank, 8 soil boring locations around the tank and VOC/SVOC results from 2 soil samples. All results came back below TAGM. Spill Closed"
Remarks:	"tank had a leak in it over the weekend and spill went into the

RESIDENTIAL APT COMPLEX (Continued) **S102399243**

basement of apartment complex"

All Materials:

Site ID:	220446
Operable Unit ID:	1038214
Operable Unit:	01
Material ID:	346331
Material Code:	0003A
Material Name:	#6 fuel oil
Case No.:	Not reported
Material FA:	Petroleum
Quantity:	50.00
Units:	G
Recovered:	50.00
Oxygenate:	Not reported

NYC LEAD:

Name:	Not reported
Address:	4861 BROADWAY
City,State,Zip:	MANHATTAN, NY 10034
Violation ID:	11776266
Building ID:	8351
Registration ID:	101647
Apartment:	6M
Story:	6
Class:	Most Serious
Inspection Date:	05/03/2017
Approved Date:	05/10/2017
Original Certify By Date:	06/13/2017
Original Correct By Date:	06/08/2017
New Certify By Date:	Not reported
New Correct By Date:	Not reported
Certified Date:	Not reported
Order Number:	616
NOV ID:	5748511
NOV Description:	SECTION 27-2056.6 ADM CODE - CORRECT THE LEAD-BASED PAINT HAZARD - PRESUMED LEAD PAINT THAT IS PEELING OR ON A DETERIORATED SUBSURFACE USING WORK PRACTICES SET FORTH IN 28 RCNY 11-06(B)(2) CEILING IN THE KITCHEN LOCATED AT APT 6M, 6th STORY, 2nd APARTMENT FROM SOUTH AT WEST
NOV Issued Date:	05/11/2017
Current Status ID:	19
Current Status:	VIOLATION CLOSED
Current Status Date:	05/17/2017

Name:	Not reported
Address:	4861 BROADWAY
City,State,Zip:	MANHATTAN, NY 10034
Violation ID:	11776267
Building ID:	8351
Registration ID:	101647
Apartment:	6M
Story:	6
Class:	Most Serious
Inspection Date:	05/03/2017
Approved Date:	05/10/2017
Original Certify By Date:	06/13/2017

RESIDENTIAL APT COMPLEX (Continued) **S102399243**

Original Correct By Date:	06/08/2017
New Certify By Date:	Not reported
New Correct By Date:	Not reported
Certified Date:	Not reported
Order Number:	616
NOV ID:	5748511
NOV Description:	SECTION 27-2056.6 ADM CODE - CORRECT THE LEAD-BASED PAINT HAZARD - PRESUMED LEAD PAINT THAT IS PEELING OR ON A DETERIORATED SUBSURFACE USING WORK PRACTICES SET FORTH IN 28 RCNY 11-06(B)(2) NORTH WALL, SOUTH WALL, WEST WALL IN THE PRIVATE HALLWAY LOCATED AT APT 6M, 6th STORY, 2nd APARTMENT FROM SOUTH AT WEST
NOV Issued Date:	05/11/2017
Current Status ID:	19
Current Status:	VIOLATION CLOSED
Current Status Date:	05/17/2017
Name:	Not reported
Address:	4861 BROADWAY
City,State,Zip:	MANHATTAN, NY 10034
Violation ID:	11776268
Building ID:	8351
Registration ID:	101647
Apartment:	6M
Story:	6
Class:	Most Serious
Inspection Date:	05/03/2017
Approved Date:	05/10/2017
Original Certify By Date:	06/13/2017
Original Correct By Date:	06/08/2017
New Certify By Date:	Not reported
New Correct By Date:	Not reported
Certified Date:	Not reported
Order Number:	616
NOV ID:	5748511
NOV Description:	SECTION 27-2056.6 ADM CODE - CORRECT THE LEAD-BASED PAINT HAZARD - PRESUMED LEAD PAINT THAT IS PEELING OR ON A DETERIORATED SUBSURFACE USING WORK PRACTICES SET FORTH IN 28 RCNY 11-06(B)(2) EAST WALL IN THE BATHROOM LOCATED AT APT 6M, 6th STORY, 2nd APARTMENT FROM SOUTH AT WEST
NOV Issued Date:	05/11/2017
Current Status ID:	19
Current Status:	VIOLATION CLOSED
Current Status Date:	05/17/2017
Name:	Not reported
Address:	4861 BROADWAY
City,State,Zip:	MANHATTAN, NY 10034
Violation ID:	11776269
Building ID:	8351
Registration ID:	101647
Apartment:	6M
Story:	6
Class:	Most Serious
Inspection Date:	05/03/2017
Approved Date:	05/10/2017
Original Certify By Date:	06/13/2017
Original Correct By Date:	06/08/2017

RESIDENTIAL APT COMPLEX (Continued) **S102399243**

New Certify By Date:	Not reported
New Correct By Date:	Not reported
Certified Date:	Not reported
Order Number:	616
NOV ID:	5748511
NOV Description:	SECTION 27-2056.6 ADM CODE - CORRECT THE LEAD-BASED PAINT HAZARD - PRESUMED LEAD PAINT THAT IS PEELING OR ON A DETERIORATED SUBSURFACE USING WORK PRACTICES SET FORTH IN 28 RCNY 11-06(B)(2) CEILING, NORTH WALL, EAST WALL IN THE 4th ROOM FROM EAST LOCATED AT APT 6M, 6th STORY, 2nd APARTMENT FROM SOUTH AT WEST
NOV Issued Date:	05/11/2017
Current Status ID:	19
Current Status:	VIOLATION CLOSED
Current Status Date:	05/17/2017

Name:	Not reported
Address:	4861 BROADWAY
City,State,Zip:	MANHATTAN, NY 10034
Violation ID:	11871534
Building ID:	8351
Registration ID:	101647
Apartment:	3V
Story:	3
Class:	Most Serious
Inspection Date:	07/11/2017
Approved Date:	07/11/2017
Original Certify By Date:	08/14/2017
Original Correct By Date:	08/09/2017
New Certify By Date:	Not reported
New Correct By Date:	Not reported
Certified Date:	Not reported
Order Number:	616
NOV ID:	5798130
NOV Description:	SECTION 27-2056.6 ADM CODE - CORRECT THE LEAD-BASED PAINT HAZARD - PRESUMED LEAD PAINT THAT IS PEELING OR ON A DETERIORATED SUBSURFACE USING WORK PRACTICES SET FORTH IN 28 RCNY 11-06(B)(2) CEILING IN THE 2nd ROOM FROM NORTH AT EAST LOCATED AT APT 3V, 3rd STORY, 3rd APARTMENT FROM SOUTH AT WEST
NOV Issued Date:	07/12/2017
Current Status ID:	19
Current Status:	VIOLATION CLOSED
Current Status Date:	07/25/2017

Name:	Not reported
Address:	4861 BROADWAY
City,State,Zip:	MANHATTAN, NY 10034
Violation ID:	11871535
Building ID:	8351
Registration ID:	101647
Apartment:	3V
Story:	3
Class:	Most Serious
Inspection Date:	07/11/2017
Approved Date:	07/11/2017
Original Certify By Date:	08/14/2017
Original Correct By Date:	08/09/2017
New Certify By Date:	Not reported

RESIDENTIAL APT COMPLEX (Continued) **S102399243**

New Correct By Date:	Not reported
Certified Date:	Not reported
Order Number:	616
NOV ID:	5798130
NOV Description:	SECTION 27-2056.6 ADM CODE - CORRECT THE LEAD-BASED PAINT HAZARD - PRESUMED LEAD PAINT THAT IS PEELING OR ON A DETERIORATED SUBSURFACE USING WORK PRACTICES SET FORTH IN 28 RCNY 11-06(B)(2) CEILING IN THE 4th ROOM FROM EAST AT SOUTH LOCATED AT APT 3V, 3rd STORY, 3rd APARTMENT FROM SOUTH AT WEST
NOV Issued Date:	07/12/2017
Current Status ID:	19
Current Status:	VIOLATION CLOSED
Current Status Date:	07/25/2017

Name:	Not reported
Address:	4861 BROADWAY
City,State,Zip:	MANHATTAN, NY 10034
Violation ID:	11871536
Building ID:	8351
Registration ID:	101647
Apartment:	3V
Story:	3
Class:	Most Serious
Inspection Date:	07/11/2017
Approved Date:	07/11/2017
Original Certify By Date:	08/14/2017
Original Correct By Date:	08/09/2017
New Certify By Date:	Not reported
New Correct By Date:	Not reported
Certified Date:	Not reported
Order Number:	616
NOV ID:	5798130
NOV Description:	SECTION 27-2056.6 ADM CODE - CORRECT THE LEAD-BASED PAINT HAZARD - PRESUMED LEAD PAINT THAT IS PEELING OR ON A DETERIORATED SUBSURFACE USING WORK PRACTICES SET FORTH IN 28 RCNY 11-06(B)(2) CEILING IN THE 3rd BATHROOM FROM EAST AT SOUTH LOCATED AT APT 3V, 3rd STORY, 3rd APARTMENT FROM SOUTH AT WEST
NOV Issued Date:	07/12/2017
Current Status ID:	19
Current Status:	VIOLATION CLOSED
Current Status Date:	07/25/2017

Name:	Not reported
Address:	4861 BROADWAY
City,State,Zip:	MANHATTAN, NY 10034
Violation ID:	11871537
Building ID:	8351
Registration ID:	101647
Apartment:	3V
Story:	3
Class:	Most Serious
Inspection Date:	07/11/2017
Approved Date:	07/11/2017
Original Certify By Date:	08/14/2017
Original Correct By Date:	08/09/2017
New Certify By Date:	Not reported
New Correct By Date:	Not reported

RESIDENTIAL APT COMPLEX (Continued) **S102399243**

Certified Date:	Not reported
Order Number:	616
NOV ID:	5798130
NOV Description:	SECTION 27-2056.6 ADM CODE - CORRECT THE LEAD-BASED PAINT HAZARD - PRESUMED LEAD PAINT THAT IS PEELING OR ON A DETERIORATED SUBSURFACE USING WORK PRACTICES SET FORTH IN 28 RCNY 11-06(B)(2) CEILING IN THE 2nd ROOM FROM EAST AT SOUTH LOCATED AT APT 3V, 3rd STORY, 3rd APARTMENT FROM SOUTH AT WEST
NOV Issued Date:	07/12/2017
Current Status ID:	19
Current Status:	VIOLATION CLOSED
Current Status Date:	07/25/2017

Name:	Not reported
Address:	4861 BROADWAY
City,State,Zip:	MANHATTAN, NY 10034
Violation ID:	11871538
Building ID:	8351
Registration ID:	101647
Apartment:	3V
Story:	3
Class:	Most Serious
Inspection Date:	07/11/2017
Approved Date:	07/11/2017
Original Certify By Date:	08/14/2017
Original Correct By Date:	08/09/2017
New Certify By Date:	Not reported
New Correct By Date:	Not reported
Certified Date:	Not reported
Order Number:	616
NOV ID:	5798130
NOV Description:	SECTION 27-2056.6 ADM CODE - CORRECT THE LEAD-BASED PAINT HAZARD - PRESUMED LEAD PAINT THAT IS PEELING OR ON A DETERIORATED SUBSURFACE USING WORK PRACTICES SET FORTH IN 28 RCNY 11-06(B)(2) CEILING IN THE BATHROOM LOCATED AT APT 3V, 3rd STORY, 3rd APARTMENT FROM SOUTH AT WEST
NOV Issued Date:	07/12/2017
Current Status ID:	19
Current Status:	VIOLATION CLOSED
Current Status Date:	07/25/2017

515
NNE
1/4-1/2
0.463 mi.
2444 ft.

LANGEVIN RESIDENCE
19 FORT CHARLES PL
BRONX, NY

NY LTANKS **S105997430**
N/A

Relative:
Higher

Actual:
86 ft.

LTANKS:

Name:	LANGEVIN RESIDENCE
Address:	19 FORT CHARLES PL
City,State,Zip:	BRONX, NY
Spill Number/Closed Date:	0208916 / 2003-08-18
Facility ID:	0208916
Site ID:	322182
Spill Date:	2002-11-27
Spill Cause:	Tank Failure
Spill Source:	Private Dwelling
Spill Class:	B3

LANGEVIN RESIDENCE (Continued) **S105997430**

Cleanup Ceased:	Not reported
SWIS:	3101
Investigator:	JMKRIMGO
Referred To:	Not reported
Reported to Dept:	2002-11-27
CID:	390
Water Affected:	Not reported
Spill Notifier:	Other
Last Inspection:	Not reported
Recommended Penalty:	False
Meets Standard:	False
UST Involvement:	False
Remediation Phase:	0
Date Entered In Computer:	2002-11-27
Spill Record Last Update:	2003-08-18
Spiller Name:	MARY
Spiller Company:	LANGEVIN RESIDENCE
Spiller Address:	19 FORT CHARLES PL
Spiller County:	001
Spiller Contact:	MARY
Spiller Phone:	(718) 562-9427
Spiller Extention:	Not reported
DEC Region:	2
DER Facility ID:	259550
DEC Memo:	"Prior to Sept, 2004 data translation this spill Lead_DEC Field was KRIMGOLD 2-275 GALLONS ASTs show missing fuel oil during building renovation. Bayside is not servicing this builing at this time. Unknown if oil was drained to sewer or stolen. AJS. 11/27/02. J.Krimgold spoke to Mary Langevin (718) 562-9427, the homeowner. The 4 story brownstone building has 2x275 gal tanks located in the basement. On November 25, 2002 oil was delivered to the building by Bayside Fuel, however, on November 27 she have found that the tanks are empty. She will contact her insurance co. and Milro (recommended by Bayside Fuel) to perform a cleanup. 11/29/02. J. Krimgold spoke to Mary Langevin. She informed that her insurance co. is not covering the cost of environmental cleanup. She will use her own funds to hire a contractor. She is currently negotiating with Miro as a potential contractor. 12/03/02. J. Krimgold spoke to Paul Basso (Milro). Milro went to the side and confirmed that tanks are empty, the buttom of one tank is porous and might developed a leak. There is a hall in the concrete floor in the vicinity of tanks, with evidence of oil in it. Paul B. also informed that a bedrock was found about one foot bellow the floor. Milro is planning to begin excavation on 12/5/02. 12/9/02. J. Krimgold @ site. Spoke to Steve Gordon (Trade Winds Env.) which was hired by the homeowner to do the job. 2x275 gal tanks, contaminated concrete and soil was removed from the tank room. However, oil probably escaped through a fractured bedrock, which was found under the thank room floor. Based on the amount of oil left in the tanks, it was assumed that about 200 gal was lost, and not recoverable at this time. It was agreed that Trade Winds will apply bio-solution into bedrock fractures in hope to contain and biodegrade the oil. Trade Winds should follow with a report upon completion of bio-injection. 04/07/03. Spoke to Steve Gordon he should submit a report in two- three days. 05/05/03. Krimgold. Mary Langevin - homeowner called DEC and requested a spill closure letter. I explained that the case will be closed only after DEC receipt of the remedial report and a Non-Haz. Manifest. 08/18/03. Trade-Winds

LANGEVIN RESIDENCE (Continued) **S105997430**

submitted remedial report and Non - Haz. manifest. NFA is required. YK."

Remarks: "caller reporting tank empty after being filled yesterday - unk where oil went # for superintendant - #917-560-2296"

All Materials:

Site ID:	322182
Operable Unit ID:	862092
Operable Unit:	01
Material ID:	515907
Material Code:	0001A
Material Name:	#2 fuel oil
Case No.:	Not reported
Material FA:	Petroleum
Quantity:	.00
Units:	G
Recovered:	.00
Oxygenate:	Not reported

AR516 **85-87 VERMILYEA AVE** **NY LTANKS** **S100560365**
SW **85-87 VERMILYEA AVE** **N/A**
1/4-1/2 **MANHATTAN, NY**
0.463 mi.
2446 ft. **Site 1 of 3 in cluster AR**

Relative:
Lower

Actual:
19 ft.

LTANKS:

Name:	85-87 VERMILYEA AVE
Address:	85-87 VERMILYEA AVE
City,State,Zip:	MANHATTAN, NY
Spill Number/Closed Date:	9303264 / 1993-06-11
Facility ID:	9303264
Site ID:	68225
Spill Date:	1993-06-11
Spill Cause:	Tank Failure
Spill Source:	Unknown
Spill Class:	D3
Cleanup Ceased:	1993-06-11
SWIS:	3101
Investigator:	KSTANG
Referred To:	Not reported
Reported to Dept:	1993-06-11
CID:	Not reported
Water Affected:	Not reported
Spill Notifier:	Other
Last Inspection:	Not reported
Recommended Penalty:	False
Meets Standard:	True
UST Involvement:	False
Remediation Phase:	0
Date Entered In Computer:	1993-06-15
Spill Record Last Update:	1993-07-19
Spiller Name:	Not reported
Spiller Company:	RAYMOND SUPERINTENDENT
Spiller Address:	Not reported
Spiller County:	001
Spiller Contact:	Not reported
Spiller Phone:	Not reported

85-87 VERMILYEA AVE (Continued) **S100560365**

Spiller Extention:	Not reported
DEC Region:	2
DER Facility ID:	65028
DEC Memo:	"Prior to Sept, 2004 data translation this spill Lead_DEC Field was TANG. "
Remarks:	"THEY WANTED 200 GAL-DRIER DELIV. 5 GAL AND TANK OVERFIELLED-CREW WILL BE CLEANING UP - ABSORBENT- SPEEDI DRI - SPOKE TO THE SON OF THE BUILDING SUPER SAID THAT IT WAS ONLY A SMALL SPILL 5 GAL."

All Materials:

Site ID:	68225
Operable Unit ID:	981428
Operable Unit:	01
Material ID:	396849
Material Code:	0001A
Material Name:	#2 fuel oil
Case No.:	Not reported
Material FA:	Petroleum
Quantity:	7.00
Units:	G
Recovered:	.00
Oxygenate:	Not reported

AR517 **85-87 VERMILYEA AVE** **NY LTANKS** **S102671609**
SW **85-87 VERMILYEA AVE** **N/A**
1/4-1/2 **NEW YORK CITY, NY**
0.463 mi.
2446 ft. **Site 2 of 3 in cluster AR**

Relative:
Lower

Actual:
19 ft.

LTANKS:

Name:	85-87 VERMILYEA AVE
Address:	85-87 VERMILYEA AVE
City,State,Zip:	NEW YORK CITY, NY
Spill Number/Closed Date:	9009853 / 1990-12-11
Facility ID:	9009853
Site ID:	175132
Spill Date:	1990-12-07
Spill Cause:	Tank Overfill
Spill Source:	Commercial/Industrial
Spill Class:	Not reported
Cleanup Ceased:	1990-12-11
SWIS:	3101
Investigator:	WILSON
Referred To:	Not reported
Reported to Dept:	1990-12-11
CID:	Not reported
Water Affected:	Not reported
Spill Notifier:	Local Agency
Last Inspection:	Not reported
Recommended Penalty:	False
Meets Standard:	True
UST Involvement:	False
Remediation Phase:	0
Date Entered In Computer:	1990-12-12
Spill Record Last Update:	2006-07-03
Spiller Name:	Not reported
Spiller Company:	CASTLE OIL

85-87 VERMILYEA AVE (Continued) **S102671609**

Spiller Address: 290 LOCUST AVENUE
Spiller County: 001
Spiller Contact: Not reported
Spiller Phone: Not reported
Spiller Extention: Not reported
DEC Region: 2
DER Facility ID: 147255
DEC Memo: ""
Remarks: "DELIVERY TO WRONG TANK (550GAL & 5K TANK), FUEL WENT INTO STREET & STORM DRAIN, VAC TRUCK & SPEEDY DRY WAS USED, FREE PRODUCT HANDLED BY A L EASTMOND."

All Materials:
Site ID: 175132
Operable Unit ID: 946873
Operable Unit: 01
Material ID: 430038
Material Code: 0002A
Material Name: #4 fuel oil
Case No.: Not reported
Material FA: Petroleum
Quantity: 400.00
Units: G
Recovered: .00
Oxygenate: Not reported

518
SSW
1/4-1/2
0.469 mi.
2476 ft.

3852-6 10TH AVE/RAMIERO **NY LTANKS** **S106703594**
3852-3856 TENTH AVE **N/A**
NEW YORK, NY

Relative:
Lower

Actual:
20 ft.

LTANKS:
Name: 3852-6 10TH AVE/RAMIERO
Address: 3852-3856 TENTH AVE
City,State,Zip: NEW YORK, NY
Spill Number/Closed Date: 9110175 / 1991-12-31
Facility ID: 9110175
Site ID: 204008
Spill Date: 1991-12-27
Spill Cause: Tank Overfill
Spill Source: Commercial/Industrial
Spill Class: Not reported
Cleanup Ceased: 1991-12-31
SWIS: 3101
Investigator: SULLIVAN
Referred To: Not reported
Reported to Dept: 1991-12-27
CID: Not reported
Water Affected: Not reported
Spill Notifier: Responsible Party
Last Inspection: Not reported
Recommended Penalty: False
Meets Standard: True
UST Involvement: False
Remediation Phase: 0
Date Entered In Computer: 1992-01-08

3852-6 10TH AVE/RAMIERO (Continued) **S106703594**

Spill Record Last Update:	2004-05-19
Spiller Name:	Not reported
Spiller Company:	COASTAL
Spiller Address:	Not reported
Spiller County:	999
Spiller Contact:	Not reported
Spiller Phone:	Not reported
Spiller Extention:	Not reported
DEC Region:	2
DER Facility ID:	169640
DEC Memo:	""
Remarks:	"COASTAL TEAM CONTAINING, MILRO TEAM ENROUTE TO CLEAN."

All Materials:

Site ID:	204008
Operable Unit ID:	960173
Operable Unit:	01
Material ID:	567547
Material Code:	0003A
Material Name:	#6 fuel oil
Case No.:	Not reported
Material FA:	Petroleum
Quantity:	300.00
Units:	G
Recovered:	.00
Oxygenate:	Not reported

AQ519 **4848 BROADWAY** **NY LTANKS** **U003385478**
WSW **4848 BROADWAY** **NY AST** **N/A**
1/4-1/2 **NEW YORK, NY**
0.474 mi.
2504 ft. **Site 2 of 2 in cluster AQ**

Relative:
Lower

Actual:
29 ft.

LTANKS:

Name:	4848 BROADWAY
Address:	4848 BROADWAY
City,State,Zip:	NEW YORK, NY
Spill Number/Closed Date:	0801120 / 2009-01-15
Facility ID:	0801120
Site ID:	396990
Spill Date:	2008-04-28
Spill Cause:	Tank Test Failure
Spill Source:	Commercial/Industrial
Spill Class:	C4
Cleanup Ceased:	Not reported
SWIS:	3101
Investigator:	JMKRIMGO
Referred To:	Not reported
Reported to Dept:	2008-04-28
CID:	444
Water Affected:	Not reported
Spill Notifier:	Tank Tester
Last Inspection:	Not reported
Recommended Penalty:	False
Meets Standard:	False
UST Involvement:	Not reported
Remediation Phase:	0

4848 BROADWAY (Continued) **U003385478**

Date Entered In Computer:	2008-04-28
Spill Record Last Update:	2009-01-15
Spiller Name:	CARMEN SANTIAGO
Spiller Company:	Not reported
Spiller Address:	4848 BROADWAY
Spiller County:	001
Spiller Contact:	CARMEN SANTIAGO
Spiller Phone:	(646) 673-6714
Spiller Extention:	Not reported
DEC Region:	2
DER Facility ID:	346447
DEC Memo:	"5/2/08 Sent ttf letter to: Carmen Santiago The Dermot Company 1775 Broadway, Suite 510 New York, NY 10019 1/15/09. J.Krimgold reviewed the letter-report submitted by Approved Oil Company of Brooklyn and dated 12/13/08. According to this letter, the tank is aboveground and was tested to to satisfy private requirements. The cause of the failure was a suction line which was at some time back temporarily replaced by cooper tubing leaving a gap in the tank topping. After replacing cooper tubing with permanent pipe the tank system was retested and passed. NFA. J.K."
Remarks:	"DRY LEAK"

All TTF:

Facility ID:	0801120
Spill Number:	0801120
Spill Tank Test:	2453608
Site ID:	396990
Tank Number:	Not reported
Tank Size:	2500
Material:	0001
EPA UST:	Not reported
UST:	True
Cause:	Not reported
Source:	Not reported
Test Method:	00
Test Method 2:	Unknown
Leak Rate:	.00
Gross Fail:	Not reported
Modified By:	Watchdog
Last Modified Date:	Not reported

All Materials:

Site ID:	396990
Operable Unit ID:	1153954
Operable Unit:	01
Material ID:	2144735
Material Code:	0001A
Material Name:	#2 fuel oil
Case No.:	Not reported
Material FA:	Petroleum
Quantity:	.00
Units:	G
Recovered:	.00
Oxygenate:	Not reported

4848 BROADWAY (Continued) **U003385478**

AST:

Name:	4848 BROADWAY
Address:	4848 BROADWAY
City,State,Zip:	NEW YORK, NY 10034
Region:	STATE
DEC Region:	2
Site Status:	Active
Facility Id:	2-109525
Program Type:	PBS
UTM X:	590644.63536
UTM Y:	4524483.39178
Expiration Date:	03/10/2022
Site Type:	Apartment Building/Office Building

Affiliation Records:

Site Id:	3301
Affiliation Type:	Mail Contact
Company Name:	NEW HOLLAND RESIDENCES LLC.
Contact Type:	Not reported
Contact Name:	PAUL TENNENBAUN
Address1:	256 WEST 116TH STREET
Address2:	2ND FLOOR
City:	NEW YORK
State:	NY
Zip Code:	10026
Country Code:	001
Phone:	(914) 799-1342
EMail:	PAUL.TENNENBAUM@GMAIL.COM
Fax Number:	Not reported
Modified By:	MFLEONAR
Date Last Modified:	2017-06-14

Site Id:	3301
Affiliation Type:	Facility Operator
Company Name:	4848 BROADWAY
Contact Type:	Not reported
Contact Name:	ROCKY DEL GADO
Address1:	Not reported
Address2:	Not reported
City:	Not reported
State:	NN
Zip Code:	Not reported
Country Code:	001
Phone:	(914) 262-5431
EMail:	Not reported
Fax Number:	Not reported
Modified By:	MFLEONAR
Date Last Modified:	2017-06-14

Site Id:	3301
Affiliation Type:	Emergency Contact
Company Name:	4848 BROADWAY RESIDENCES LLC.
Contact Type:	Not reported
Contact Name:	PAUL TENNENBAUM
Address1:	Not reported
Address2:	Not reported
City:	Not reported

4848 BROADWAY (Continued) **U003385478**

State:	NN
Zip Code:	Not reported
Country Code:	999
Phone:	(914) 799-1342
EMail:	Not reported
Fax Number:	Not reported
Modified By:	MFLEONAR
Date Last Modified:	2017-06-14

Site Id:	3301
Affiliation Type:	Facility Owner
Company Name:	4848 BROADWAY RESIDENCES LLC.
Contact Type:	MANAGEMENT
Contact Name:	BILL QIAN
Address1:	256 WEST 116TH STREET, 2ND FLOOR
Address2:	Not reported
City:	NEW YORK
State:	NY
Zip Code:	10026
Country Code:	001
Phone:	(212) 375-6032
EMail:	Not reported
Fax Number:	Not reported
Modified By:	MFLEONAR
Date Last Modified:	2017-06-14

Tank Info:

Tank Number:	001
Tank Id:	7838
Material Code:	0001
Common Name of Substance:	#2 Fuel Oil (On-Site Consumption)

Equipment Records:

	A00 - Tank Internal Protection - None
	D01 - Pipe Type - Steel/Carbon Steel/Iron
	G03 - Tank Secondary Containment - Vault (w/o access)
	H00 - Tank Leak Detection - None
	L09 - Piping Leak Detection - Exempt Suction Piping
	B00 - Tank External Protection - None
	C00 - Pipe Location - No Piping
	F00 - Pipe External Protection - None
	I04 - Overfill - Product Level Gauge (A/G)
	J02 - Dispenser - Suction Dispenser
	I05 - Overfill - Vent Whistle
Tank Location:	Aboveground - on saddles, legs, racks, etc.... Tank bottom is elevated above grade or tank pad, allowing visual inspection.
Tank Type:	Steel/Carbon Steel/Iron
Tank Status:	In Service
Pipe Model:	Not reported
Install Date:	01/15/1985
Capacity Gallons:	3000
Tightness Test Method:	-
Date Test:	Not reported
Next Test Date:	Not reported
Date Tank Closed:	Not reported

4848 BROADWAY (Continued) **U003385478**

Register:	True
Modified By:	MFLEONAR
Last Modified:	06/14/2017
Material Name:	#2 fuel oil (on-site consumption)

AR520 **APARTMENT BLDG** **NY LTANKS** **S117853825**
SW **600 W 204TH STREET** **N/A**
1/4-1/2 **MANHATTAN, NY**
0.475 mi.
2506 ft. **Site 3 of 3 in cluster AR**

Relative:
Lower

Actual:
19 ft.

LTANKS:

Name:	APARTMENT BLDG
Address:	600 W 204TH STREET
City,State,Zip:	MANHATTAN, NY
Spill Number/Closed Date:	1500623 / 2016-11-01
Facility ID:	1500623
Site ID:	506784
Spill Date:	2015-04-17
Spill Cause:	Tank Test Failure
Spill Source:	Private Dwelling
Spill Class:	Not reported
Cleanup Ceased:	Not reported
SWIS:	3101
Investigator:	HRPATEL
Referred To:	Not reported
Reported to Dept:	2015-04-17
CID:	Not reported
Water Affected:	Not reported
Spill Notifier:	Tank Tester
Last Inspection:	Not reported
Recommended Penalty:	False
Meets Standard:	False
UST Involvement:	False
Remediation Phase:	0
Date Entered In Computer:	2015-04-17
Spill Record Last Update:	2016-11-01
Spiller Name:	MARTIN LEVINE
Spiller Company:	APARTMENT BLDG
Spiller Address:	600 W 204TH STREET
Spiller County:	999
Spiller Contact:	ROB WRIGHTWAY
Spiller Phone:	(718) 855-7272
Spiller Extention:	Not reported
DEC Region:	2
DER Facility ID:	461543
DEC Memo:	"7/13/15 TJD File review. Spill reassigned from AH Primary (Ahmed) to AH Secondary (Patel). 09/02/15-Hiralkumar Patel. alternate address: 176-182 Sherman Ave, 600-606 W 204th Street no other spills found. PBS #: 2-279234. as per PBS record, the site has one (1) 3,000 gal #2 oil AST in contact with soil, in-service, installed in Sep. 1994. Sherman Holding Corp. **property owner** c/o Eldorado Holding Corp. 227 East 56th Street, Suite 401 New York, NY 10022 Attn.: Martin Levine Ph. (212) 838-1255 (917) 533-1800 (C) email: msl@elhcorp.com Martin@redwoodreg.com 11:25 AM:- spoke with Rob at Riteway. they welded a precut on top of the tank and installed a new set of fill and vent lines. the tank system passed the test after that. the fill port is installed at different location and old fill line is still

APARTMENT BLDG (Continued) **S117853825**

in-place. Riteway did removed some contaminated materials from tank room floor. asked Rob to submit report including work details, test results, disposal manifest, site map and photographs. 11:36 AM:- left message for Janet Gerena, Mr. Levine's assistant. 10/29/15-Hiralkumar Patel. 9:40 AM:- received call from Rob. asked him to submit report. 12/04/15-Hiralkumar Patel. 2:57 PM:- sent email to Rob and asked him to submit report. email copied to Mr. Levine. 3:00 PM:- received email from Rob. he mentioned that due to some payment dispute with the owner, report was not sent. 3:13 PM:- spoke with Janet Gerena at Mr. Levine's office. informed her about open spill case and asked her to submit report. she asked to send correspondence to her attention. Janet Gerena Sherman Holding Corp. **property owner** Ph. (212) 838-1255 email: janet@redwoodreg.com 3:34 PM:- sent letter to Ms. Gerena requiring submission of tank test failure investigation report by the end of 01/22/2016. letter emailed to Ms. Gerena and Rob. 01/15/16-Hiralkumar Patel. 3:49 PM:- sent email to Ms. Gerena reminding that report is due on 01/22/16. 04/05/16-Hiralkumar Patel. DEC Mahat forwarded email from Dave from Riteway. Dave submitted a spill closure request report. as per the report, the tank system failed a tightness test due to faulty fill and vent lines. these faulty lines were replaced and total of 10 drums of debris removed from tank room. as per discussion with Rob on 09/02/15, a new fill and vent lines were installed at different location and the old fill line was still in-place. spoke with Dave at Riteway. informed him that the department requires investigation along the former faulty lines. 1:12 PM:- left message for Ms. Gerena. 1:32 PM:- received call from Pete from Riteway. he mentioned that besides faulty fill and vent lines, they had found old cut on tank top which had also contributed in initial system failure. informed Pete that this information is not included in the report. also informed him that the department requires investigation along the former faulty lines. he will talk to property manager. 3:08 PM:- received call from Pete. he spoke with Martin Levine, property owner and will send him proposal for investigation along former leaking lines. Pete provided Mr. Levine's cell number. 3:10 PM:- spoke with Mr. Levine. he confirmed discussion with Pete. based on available information, asked Mr. Levine to submit report for investigation along the former leaking lines by the end of 05/06/16. 05/06/16-Hiralkumar Patel. 11:18 AM:- left message for Mr. Levine and reminded him that the report for investigation along the former leaking lines is due today. 11:20 AM:- sent email to Mr. Levine reminding to submit report today. email copied to Rob Hill. 11:35 AM:- received email from Dave from Riteway including copy of work proposal dated 04/06/16. Dave mentioned that they have not received response from property owner yet. 1:10 PM:- received call from Mr. Levine. he mentioned that he signed the work proposal from Riteway immediately after receiving it. he will check with his assistant to confirm that signed proposal was sent back to Riteway. asked Mr. Levine to provide work plan and schedule by the end of today. 1:20 PM:- sent email to Mr. Levine and asked to submit a work plan with schedule (for field work and submission of report) by the end of today for review and approval. email copied to Dave. 1:41 PM:- sent email to Charisma and Mr. Levine stating that the department requires investigation along all failed portions of the tank system and not only the fill line. 2:07 PM:- received email from Charisma stating that the vent line was removed and replaced. she mentioned that the vent line was corroded in tank room by the foundation wall. 2:08 PM:- sent email to Charisma inquiring about any

APARTMENT BLDG (Continued) **S117853825**

release from faulty vent line. 2:31 PM:- received email from Charisma stating no release. 3:41 PM:- received email from Charisma including a site map with proposed boring locations along fill line. she mentioned that samples will be collected on 05/09/16. 05/10/16-Hiralkumar Patel. 1:38 PM:- spoke with Pete. he went to site yesterday to collect soil samples. out of six samples collected, petroleum odors were noted in five samples. he will discuss with Mr. Levine on next step (lab analysis of samples from fill line or initiating soil remediation) and will call back by tomorrow. 05/11/16-Hiralkumar Patel. 10:15 AM:- received email from Charisma including PID log for six soil samples. PID readings noted between 181.4 ppm and 581.9 ppm. 11:16 AM:- received call from Pete. he mentioned that soil samples were collected about 2-3 ft below surface. he will talk to Mr. Levine to discuss further work. 12:56 PM:- spoke with Mr. Levine and informed him about field data from Riteway. he will discuss with Riteway about next step. asked him to provide update (either complete delineation by borings or beginning of soil remediation via excavation) by tomorrow. 09/20/16-Hrialkumar Patel. 9:53 AM:- left message for Mr. Levine. 9:54 AM:- spoke with Pete. he mentioned that they just finished soil remediation and collecting endpoint samples today. he stated that the report will be submitted by 09/30/16. 10:06 AM:- received call from Mr. Levine. informed him about discussion with Pete. 11/01/16-Hiralkumar Patel. 10:15 AM:- received email from David including report. total of 22 drums of soil removed. three (3) endpoint soil samples were collected along the path of the buried portion of the old fill line at one (1) ft below the fill line. no contamination found in endpoint samples. case closed based on available information. 10:47 AM:- sent spill closure letter to Mr. Levine. letter emailed to Mr. Levine, Ms. Gerena and David."

Remarks: "Failed test. Isolating and retesting."

All Materials:

Site ID:	506784
Operable Unit ID:	1256126
Operable Unit:	01
Material ID:	2258937
Material Code:	0003A
Material Name:	#6 fuel oil
Case No.:	Not reported
Material FA:	Petroleum
Quantity:	Not reported
Units:	Not reported
Recovered:	Not reported
Oxygenate:	Not reported

521
SSW
1/4-1/2
0.484 mi.
2555 ft.

101-109 POST AVE/MANHATTA
101-109 POST AVENUE
NEW YORK CITY, NY

NY LTANKS **S104275533**
N/A

Relative:
Lower

Actual:
20 ft.

LTANKS:

Name:	101-109 POST AVE/MANHATTA
Address:	101-109 POST AVENUE
City,State,Zip:	NEW YORK CITY, NY
Spill Number/Closed Date:	8808715 / 1989-02-23

101-109 POST AVE/MANHATTA (Continued) **S104275533**

Facility ID:	8808715
Site ID:	330280
Spill Date:	1989-02-06
Spill Cause:	Tank Overfill
Spill Source:	Tank Truck
Spill Class:	Not reported
Cleanup Ceased:	1989-02-23
SWIS:	3101
Investigator:	SIGONA
Referred To:	Not reported
Reported to Dept:	1989-02-06
CID:	Not reported
Water Affected:	Not reported
Spill Notifier:	Responsible Party
Last Inspection:	Not reported
Recommended Penalty:	False
Meets Standard:	True
UST Involvement:	False
Remediation Phase:	0
Date Entered In Computer:	1989-02-07
Spill Record Last Update:	1989-03-02
Spiller Name:	Not reported
Spiller Company:	VIJAX CORP
Spiller Address:	210 VARRICK AVENUE
Spiller County:	001
Spiller Contact:	Not reported
Spiller Phone:	Not reported
Spiller Extention:	Not reported
DEC Region:	2
DER Facility ID:	265682
DEC Memo:	""
Remarks:	"OIL SPILLED ONTO PAVEMENT IN ALLEY WAY, SPEEDY DRY USED, MILRO SERVICES INC TO FINISH CLEAN UP."

All Materials:

Site ID:	330280
Operable Unit ID:	925109
Operable Unit:	01
Material ID:	453483
Material Code:	0003A
Material Name:	#6 fuel oil
Case No.:	Not reported
Material FA:	Petroleum
Quantity:	50.00
Units:	G
Recovered:	.00
Oxygenate:	Not reported

522 ESE 1/4-1/2 0.494 mi. 2610 ft. | **2593 SEDGWICK AVENUE**
2593 SEDGWICK AVENUE
BRONX, NY | **NY LTANKS** | **S101658308**
N/A

Relative: Higher

Actual: 142 ft.

LTANKS:

Name:	2593 SEDGWICK AVENUE
Address:	2593 SEDGWICK AVENUE
City,State,Zip:	BRONX, NY
Spill Number/Closed Date:	9501893 / 1995-05-15
Facility ID:	9501893
Site ID:	150692
Spill Date:	1995-05-15
Spill Cause:	Tank Failure
Spill Source:	Private Dwelling
Spill Class:	C4
Cleanup Ceased:	1995-05-15
SWIS:	0301
Investigator:	SMMARTIN
Referred To:	Not reported
Reported to Dept:	1995-05-15
CID:	Not reported
Water Affected:	Not reported
Spill Notifier:	Other
Last Inspection:	Not reported
Recommended Penalty:	False
Meets Standard:	True
UST Involvement:	False
Remediation Phase:	0
Date Entered In Computer:	1995-05-26
Spill Record Last Update:	2004-09-30
Spiller Name:	Not reported
Spiller Company:	SAME
Spiller Address:	Not reported
Spiller County:	999
Spiller Contact:	Not reported
Spiller Phone:	Not reported
Spiller Extention:	Not reported
DEC Region:	2
DER Facility ID:	128110
DEC Memo:	"Prior to Sept, 2004 data translation this spill Lead_DEC Field was MARTINKAT "
Remarks:	"STAIN 6’ X 4’ FROM BOTTOM OF TANK."

All Materials:

Site ID:	150692
Operable Unit ID:	1016321
Operable Unit:	01
Material ID:	366968
Material Code:	0001A
Material Name:	#2 fuel oil
Case No.:	Not reported
Material FA:	Petroleum
Quantity:	-1.00
Units:	G
Recovered:	.00
Oxygenate:	Not reported

523 SSE 1/2-1 0.570 mi. 3010 ft. | **CON EDISON - KINGSBRIDGE STATION MGP**
BLOCK 3236, LOT 25 AND BLOCK 3236 LOT 45
BRONX, NY 10468 | **EDR MGP** | **1008407870**
N/A

Relative: Lower
Actual: 33 ft.

Manufactured Gas Plants:
No additional information available

AS524 ESE 1/2-1 0.763 mi. 4029 ft. | **2614 KINGSBRIDGE CORP**
2614 UNIVERSITY AV
BRONX, NY 10468
Site 1 of 2 in cluster AS | **NY SHWS**
NY UST
NY ENG CONTROLS
NY INST CONTROL
NY VCP | **U001836650**
N/A

Relative: Higher
Actual: 137 ft.

SHWS:

Name:	2614 UNIVERSITY AVENUE
Address:	2614 UNIVERSITY AVENUE
City,State,Zip:	BRONX, NY 10468
Program:	HW
Site Code:	58158
Classification:	Not reported
Region:	2
Acres:	Not reported
HW Code:	203006
Record Add:	11/18/1999
Record Upd:	01/14/2013
Updated By:	RJCOZZY
Site Description:	See site V00181
Env Problem:	Not reported
Health Problem:	Not reported
Dump:	Not reported
Structure:	Not reported
Lagoon:	Not reported
Landfill:	Not reported
Pond:	Not reported
Disp Start:	Not reported
Disp Term:	Not reported
Lat/Long:	Not reported
Dell:	Not reported
Record Add:	Not reported
Record Upd:	Not reported
Updated By:	Not reported
Own Op:	Not reported
Sub Type:	Not reported
Owner Name:	Not reported
Owner Company:	Not reported
Owner Address:	Not reported
Owner Addr2:	Not reported
Owner City,St,Zip:	Not reported
Owner Country:	Not reported
HW Code:	Not reported
Waste Type:	Not reported
Waste Quantity:	Not reported
Waste Code:	Not reported
Crossref ID:	Not reported
Cross Ref Type Code:	Not reported
Cross Ref Type:	Not reported

2614 KINGSBRIDGE CORP (Continued) **U001836650**

Record Added Date: Not reported
Record Updated: Not reported
Updated By: Not reported

UST:

Name:	2614 KINGSBRIDGE CORP
Address:	2614 UNIVERSITY AV
City,State,Zip:	BRONX, NY 10468
Id/Status:	2-290815 / Unregulated/Closed
Program Type:	PBS
Region:	STATE
DEC Region:	2
Expiration Date:	N/A
UTM X:	592577.96588
UTM Y:	4524638.14885
Site Type:	Retail Gasoline Sales

Affiliation Records:

Site Id:	13159
Affiliation Type:	Facility Owner
Company Name:	2614 KINGSBRIDGE CORP
Contact Type:	Not reported
Contact Name:	Not reported
Address1:	2614 UNIVERSITY AV
Address2:	Not reported
City:	BRONX
State:	NY
Zip Code:	10468
Country Code:	001
Phone:	(212) 295-0181
EMail:	Not reported
Fax Number:	Not reported
Modified By:	CGFREEDM
Date Last Modified:	2004-12-14

Site Id:	13159
Affiliation Type:	Mail Contact
Company Name:	2614 KINGSBRIDGE CORP
Contact Type:	Not reported
Contact Name:	Not reported
Address1:	2614 UNIVERSITY AV
Address2:	Not reported
City:	BRONX
State:	NY
Zip Code:	10468
Country Code:	001
Phone:	(212) 295-0181
EMail:	Not reported
Fax Number:	Not reported
Modified By:	CGFREEDM
Date Last Modified:	2004-12-14

Site Id:	13159
Affiliation Type:	Facility Operator
Company Name:	2614 KINGSBRIDGE CORP
Contact Type:	Not reported
Contact Name:	FRANK LIPARI

2614 KINGSBRIDGE CORP (Continued) **U001836650**

Address1:	Not reported
Address2:	Not reported
City:	Not reported
State:	NN
Zip Code:	Not reported
Country Code:	001
Phone:	(212) 295-0181
EMail:	Not reported
Fax Number:	Not reported
Modified By:	TRANSLAT
Date Last Modified:	2004-03-04

Site Id:	13159
Affiliation Type:	Emergency Contact
Company Name:	2614 KINGSBRIDGE CORP
Contact Type:	Not reported
Contact Name:	FRANK LIPARI
Address1:	Not reported
Address2:	Not reported
City:	Not reported
State:	NN
Zip Code:	Not reported
Country Code:	001
Phone:	(212) 295-0181
EMail:	Not reported
Fax Number:	Not reported
Modified By:	TRANSLAT
Date Last Modified:	2004-03-04

Tank Info:

Tank Number:	001
Tank ID:	19013
Tank Status:	Closed - In Place
Material Name:	Closed - In Place
Capacity Gallons:	550
Install Date:	12/01/1965
Date Tank Closed:	11/01/1994
Registered:	True
Tank Location:	Underground
Tank Type:	Steel/carbon steel
Material Code:	0009
Common Name of Substance:	Gasoline

Tightness Test Method:	NN
Date Test:	Not reported
Next Test Date:	Not reported
Pipe Model:	Not reported
Modified By:	TRANSLAT
Last Modified:	04/14/2017

Equipment Records:

G03 - Tank Secondary Containment - Vault (w/o access)
H00 - Tank Leak Detection - None
A00 - Tank Internal Protection - None
B00 - Tank External Protection - None
C00 - Pipe Location - No Piping

2614 KINGSBRIDGE CORP (Continued) **U001836650**

D02 - Pipe Type - Galvanized Steel
F00 - Pipe External Protection - None
I04 - Overfill - Product Level Gauge (A/G)
J02 - Dispenser - Suction Dispenser

Tank Number:	002
Tank ID:	19014
Tank Status:	Closed - In Place
Material Name:	Closed - In Place
Capacity Gallons:	550
Install Date:	12/01/1965
Date Tank Closed:	11/01/1994
Registered:	True
Tank Location:	Underground
Tank Type:	Steel/carbon steel
Material Code:	0009
Common Name of Substance:	Gasoline
Tightness Test Method:	NN
Date Test:	Not reported
Next Test Date:	Not reported
Pipe Model:	Not reported
Modified By:	TRANSLAT
Last Modified:	04/14/2017

Equipment Records:

H00 - Tank Leak Detection - None
G03 - Tank Secondary Containment - Vault (w/o access)
A00 - Tank Internal Protection - None
I04 - Overfill - Product Level Gauge (A/G)
B00 - Tank External Protection - None
C00 - Pipe Location - No Piping
D02 - Pipe Type - Galvanized Steel
F00 - Pipe External Protection - None
J02 - Dispenser - Suction Dispenser

Tank Number:	003
Tank ID:	19015
Tank Status:	Closed - In Place
Material Name:	Closed - In Place
Capacity Gallons:	550
Install Date:	12/01/1965
Date Tank Closed:	11/01/1994
Registered:	True
Tank Location:	Underground
Tank Type:	Steel/carbon steel
Material Code:	0009
Common Name of Substance:	Gasoline
Tightness Test Method:	NN
Date Test:	Not reported
Next Test Date:	Not reported
Pipe Model:	Not reported
Modified By:	TRANSLAT
Last Modified:	04/14/2017

2614 KINGSBRIDGE CORP (Continued) **U001836650**

Equipment Records:

C00 - Pipe Location - No Piping
D02 - Pipe Type - Galvanized Steel
F00 - Pipe External Protection - None
B00 - Tank External Protection - None
G03 - Tank Secondary Containment - Vault (w/o access)
H00 - Tank Leak Detection - None
A00 - Tank Internal Protection - None
I04 - Overfill - Product Level Gauge (A/G)
J02 - Dispenser - Suction Dispenser

ENG CONTROLS:

Name:	JEWISH HOME FOR THE AGED
Address:	2614 UNIVERSITY AVENUE
City,State,Zip:	BRONX, NY 10468
Site Code:	57987
HW Code:	Not reported
Control Code:	13
Control Type:	ENG
Date Record Added:	08/05/2008
Date Rec Updated:	10/31/2014
Updated By:	SRHEIGEL
Site Description:	Location: The site is located in an urban area in Bronx County. The site encompasses about 0.5 acres and is located at 2614 and 2620 University Avenue, Bronx County, Block 3215, Lot 11 and Lot 14. Site Features: The new building (a home and hospital for the aged) has been constructed and consists of seven floors with 50 residential units of affordable housing for seniors. Current Zoning/Use: The current use is a home and hospital of senior citizens. Surrounding uses also include residential and commercial. Historical Use: The 2614 Kingsbridge Corporation had operated a parking garage at the site since it purchased the property in 1973. Historical information indicated that there were three 550-gallon gasoline underground storage tanks USTs located beneath the garage. Phase II investigation identified petroleum impacts to the soil and groundwater. Additional sampling identified a release of tetrachloroethene (PCE) believed to be from a former dry cleaner offsite at 2628 University Ave. and a gasoline release from the former underground storage tanks at 2614 University Avenue. Site Geology and Hydrogeology: The site is underlain by a thin veneer (less than 6-inches to 8-feet) of low permeability, unconsolidated overburden on top of dense crystalline bedrock. The overburden is primarily silt and clay (weathered bedrock) with pockets of fill and thin lenses of native fine sand and rock fragments. Groundwater is not present at all locations in the overburden. Groundwater has been measured to flow from University Avenue southeasterly toward Aqueduct Avenue at a gradient of approximately 0.03 ft/ft.
Env Problem:	Nature and Extent of Contamination: Prior to Remediation - Contaminants of concern at the site included chlorinated volatile organic compounds (cVOCs) consisting of cis-1,2-dichloroethene, trichloroethene, and tetrachloroethene, as well as non-chlorinated petroleum VOCs such as benzene, ethyl-benzene, toluene, and xylene (BTEX). Impacted media included soil, soil gas, and groundwater. As a result of the remediation implemented at the site, concentrations of the contaminants of concern declined substantially. Post Remediation - The remedial measures commenced in 2000 and involved excavation and

2614 KINGSBRIDGE CORP (Continued) **U001836650**

removal of the USTs and contaminated soils; installation and operation of a Soil Vapor Extraction (SVE) system to address any residual contamination; a Sub-slab Depressurization System (SSDS) beneath the new building; and groundwater monitoring to assess the effectiveness of these remedial actions. A total of 3,070 tons of contaminated soil was removed and disposed off-site. The SVE system operated continuously for two years. The semi-annual groundwater monitoring program was implemented in June 2001, following completion of the remedy. Engineering and Institutional Controls (ECs/ICs), including a Site Management Plan and deed restrictions, are in-place. Engineering controls consist of a composite cover system, vapor barrier and active sub-slab depressurization system. The remediation was completed in April 2007 with the approval of the Site Management Plan and issuance of the VCA Release letter.

Health Problem:	Volatile organic compounds are present in the groundwater at this site, however, exposure via ingestion is not expected as the area is served by public water. The potential for soil vapor intrusion in the on-site building has been mitigated by the installation and operation of a sub-slab depressurization system under the building.
Dump:	False
Structure:	True
Lagoon:	False
Landfill:	False
Pond:	False
Disp Start:	1973
Disp Term:	1999
Lat/Long:	Not reported
Dell:	False
Record Add:	3/22/2007 1:50:00 PM
Record Upd:	3/29/2007 10:07:00 AM
Updated By:	AAANASTA
Own Op:	6
Sub Type:	Not reported
Owner Name:	Giselle matos
Owner Company:	2614 Kingsbridge Corporation c/o MMS Group
Owner Address:	2614 UNIVERSITY AVE
Owner Addr2:	Not reported
Owner City,St,Zip:	BRONX, NY 10468
Owner Country:	United States of America
Own Op:	1
Sub Type:	Not reported
Owner Name:	2614 KINGSBRIDGE CORPORATION
Owner Company:	2614 KINGSBRIDGE CORPORATION
Owner Address:	100 WEST KINGSBIRDGE ROAD
Owner Addr2:	Not reported
Owner City,St,Zip:	BRONX, NY 10468
Owner Country:	United States of America
HW Code:	Not reported
Waste Type:	XYLENE (MIXED)
Waste Quantity:	UNKNOWN
Waste Code:	Not reported
HW Code:	Not reported
Waste Type:	ETHYLBENZENE
Waste Quantity:	UNKNOWN
Waste Code:	Not reported
HW Code:	Not reported
Waste Type:	BENZENE

2614 KINGSBRIDGE CORP (Continued) **U001836650**

Waste Quantity:	UNKNOWN
Waste Code:	Not reported
HW Code:	Not reported
Waste Type:	TETRACHLOROETHYLENE (PCE)
Waste Quantity:	UNKNOWN
Waste Code:	Not reported
HW Code:	Not reported
Waste Type:	TOLUENE
Waste Quantity:	UNKNOWN
Waste Code:	Not reported
HW Code:	Not reported
Waste Type:	tetrachloroethene (PCE)
Waste Quantity:	UNKNOWN
Waste Code:	Not reported
Crossref ID:	Not reported
Cross Ref Type Code:	25
Cross Ref Type:	County Recording Identifier
Record Added Date:	2/10/2011 1:10:00 PM
Record Updated:	2/10/2011 1:10:00 PM
Updated By:	SMMARTIN
Crossref ID:	D2-0003-98-12(R
Cross Ref Type Code:	20
Cross Ref Type:	Haz. Substance ID
Record Added Date:	11/30/2000 4:07:00 PM
Record Updated:	2/24/2005 3:54:00 PM
Updated By:	VCPTRANS

Name:	JEWISH HOME FOR THE AGED
Address:	2614 UNIVERSITY AVENUE
City,State,Zip:	BRONX, NY 10468
Site Code:	57987
HW Code:	Not reported
Control Code:	15
Control Type:	ENG
Date Record Added:	08/05/2008
Date Rec Updated:	10/31/2014
Updated By:	SRHEIGEL
Site Description:	Location: The site is located in an urban area in Bronx County. The site encompasses about 0.5 acres and is located at 2614 and 2620 University Avenue, Bronx County, Block 3215, Lot 11 and Lot 14. Site Features: The new building (a home and hospital for the aged) has been constructed and consists of seven floors with 50 residential units of affordable housing for seniors. Current Zoning/Use: The current use is a home and hospital of senior citizens. Surrounding uses also include residential and commercial. Historical Use: The 2614 Kingsbridge Corporation had operated a parking garage at the site since it purchased the property in 1973. Historical information indicated that there were three 550-gallon gasoline underground storage tanks USTs located beneath the garage. Phase II investigation identified petroleum impacts to the soil and groundwater. Additional sampling identified a release of tetrachloroethene (PCE) believed to be from a former dry cleaner offsite at 2628 University Ave. and a gasoline release from the former underground storage tanks at 2614 University Avenue. Site Geology and Hydrogeology: The site is underlain by a thin veneer (less than 6-inches to 8-feet) of low permeability, unconsolidated overburden on top of dense crystalline bedrock. The overburden is primarily silt and clay (weathered

2614 KINGSBRIDGE CORP (Continued) **U001836650**

bedrock) with pockets of fill and thin lenses of native fine sand and rock fragments. Groundwater is not present at all locations in the overburden. Groundwater has been measured to flow from University Avenue southeasterly toward Aqueduct Avenue at a gradient of approximately 0.03 ft/ft.

Env Problem: Nature and Extent of Contamination: Prior to Remediation - Contaminants of concern at the site included chlorinated volatile organic compounds (cVOCs) consisting of cis-1,2-dichloroethene, trichloroethene, and tetrachloroethene, as well as non-chlorinated petroleum VOCs such as benzene, ethyl-benzene, toluene, and xylene (BTEX). Impacted media included soil, soil gas, and groundwater. As a result of the remediation implemented at the site, concentrations of the contaminants of concern declined substantially. Post Remediation - The remedial measures commenced in 2000 and involved excavation and removal of the USTs and contaminated soils; installation and operation of a Soil Vapor Extraction (SVE) system to address any residual contamination; a Sub-slab Depressurization System (SSDS) beneath the new building; and groundwater monitoring to assess the effectiveness of these remedial actions. A total of 3,070 tons of contaminated soil was removed and disposed off-site. The SVE system operated continuously for two years. The semi-annual groundwater monitoring program was implemented in June 2001, following completion of the remedy. Engineering and Institutional Controls (ECs/ICs), including a Site Management Plan and deed restrictions, are in-place. Engineering controls consist of a composite cover system, vapor barrier and active sub-slab depressurization system. The remediation was completed in April 2007 with the approval of the Site Management Plan and issuance of the VCA Release letter.

Health Problem: Volatile organic compounds are present in the groundwater at this site, however, exposure via ingestion is not expected as the area is served by public water. The potential for soil vapor intrusion in the on-site building has been mitigated by the installation and operation of a sub-slab depressurization system under the building.

Dump:	False
Structure:	True
Lagoon:	False
Landfill:	False
Pond:	False
Disp Start:	1973
Disp Term:	1999
Lat/Long:	Not reported
Dell:	False
Record Add:	3/22/2007 1:50:00 PM
Record Upd:	3/29/2007 10:07:00 AM
Updated By:	AAANASTA
Own Op:	6
Sub Type:	Not reported
Owner Name:	Giselle matos
Owner Company:	2614 Kingsbridge Corporation c/o MMS Group
Owner Address:	2614 UNIVERSITY AVE
Owner Addr2:	Not reported
Owner City,St,Zip:	BRONX, NY 10468
Owner Country:	United States of America
Own Op:	1
Sub Type:	Not reported
Owner Name:	2614 KINGSBRIDGE CORPORATION
Owner Company:	2614 KINGSBRIDGE CORPORATION

2614 KINGSBRIDGE CORP (Continued) **U001836650**

Owner Address:	100 WEST KINGSBIRDGE ROAD
Owner Addr2:	Not reported
Owner City,St,Zip:	BRONX, NY 10468
Owner Country:	United States of America
HW Code:	Not reported
Waste Type:	XYLENE (MIXED)
Waste Quantity:	UNKNOWN
Waste Code:	Not reported
HW Code:	Not reported
Waste Type:	ETHYLBENZENE
Waste Quantity:	UNKNOWN
Waste Code:	Not reported
HW Code:	Not reported
Waste Type:	BENZENE
Waste Quantity:	UNKNOWN
Waste Code:	Not reported
HW Code:	Not reported
Waste Type:	TETRACHLOROETHYLENE (PCE)
Waste Quantity:	UNKNOWN
Waste Code:	Not reported
HW Code:	Not reported
Waste Type:	TOLUENE
Waste Quantity:	UNKNOWN
Waste Code:	Not reported
HW Code:	Not reported
Waste Type:	tetrachloroethene (PCE)
Waste Quantity:	UNKNOWN
Waste Code:	Not reported
Crossref ID:	Not reported
Cross Ref Type Code:	25
Cross Ref Type:	County Recording Identifier
Record Added Date:	2/10/2011 1:10:00 PM
Record Updated:	2/10/2011 1:10:00 PM
Updated By:	SMMARTIN
Crossref ID:	D2-0003-98-12(R
Cross Ref Type Code:	20
Cross Ref Type:	Haz. Substance ID
Record Added Date:	11/30/2000 4:07:00 PM
Record Updated:	2/24/2005 3:54:00 PM
Updated By:	VCPTRANS

INST CONTROL:

Name:	JEWISH HOME FOR THE AGED
Address:	2614 UNIVERSITY AVENUE
City,State,Zip:	BRONX, NY 10468
Site Code:	57987
Control Name:	Landuse Restriction
HW Code:	Not reported
Control Code:	25
Control Type:	INST
Dt record added:	08/05/2008
Dt rec updated:	10/31/2014
Updated By:	SRHEIGEL
Site Code:	57987
Site Description:	Location: The site is located in an urban area in Bronx County. The site encompasses about 0.5 acres and is located at 2614 and 2620 University Avenue, Bronx County, Block 3215, Lot 11 and Lot 14. Site

2614 KINGSBRIDGE CORP (Continued) **U001836650**

Features: The new building (a home and hospital for the aged) has been constructed and consists of seven floors with 50 residential units of affordable housing for seniors. Current Zoning/Use: The current use is a home and hospital of senior citizens. Surrounding uses also include residential and commercial. Historical Use: The 2614 Kingsbridge Corporation had operated a parking garage at the site since it purchased the property in 1973. Historical information indicated that there were three 550-gallon gasoline underground storage tanks USTs located beneath the garage. Phase II investigation identified petroleum impacts to the soil and groundwater. Additional sampling identified a release of tetrachloroethene (PCE) believed to be from a former dry cleaner offsite at 2628 University Ave. and a gasoline release from the former underground storage tanks at 2614 University Avenue. Site Geology and Hydrogeology: The site is underlain by a thin veneer (less than 6-inches to 8-feet) of low permeability, unconsolidated overburden on top of dense crystalline bedrock. The overburden is primarily silt and clay (weathered bedrock) with pockets of fill and thin lenses of native fine sand and rock fragments. Groundwater is not present at all locations in the overburden. Groundwater has been measured to flow from University Avenue southeasterly toward Aqueduct Avenue at a gradient of approximately 0.03 ft/ft.

Env Problem: Nature and Extent of Contamination: Prior to Remediation - Contaminants of concern at the site included chlorinated volatile organic compounds (cVOCs) consisting of cis-1,2-dichloroethene, trichloroethene, and tetrachloroethene, as well as non-chlorinated petroleum VOCs such as benzene, ethyl-benzene, toluene, and xylene (BTEX). Impacted media included soil, soil gas, and groundwater. As a result of the remediation implemented at the site, concentrations of the contaminants of concern declined substantially. Post Remediation - The remedial measures commenced in 2000 and involved excavation and removal of the USTs and contaminated soils; installation and operation of a Soil Vapor Extraction (SVE) system to address any residual contamination; a Sub-slab Depressurization System (SSDS) beneath the new building; and groundwater monitoring to assess the effectiveness of these remedial actions. A total of 3,070 tons of contaminated soil was removed and disposed off-site. The SVE system operated continuously for two years. The semi-annual groundwater monitoring program was implemented in June 2001, following completion of the remedy. Engineering and Institutional Controls (ECs/ICs), including a Site Management Plan and deed restrictions, are in-place. Engineering controls consist of a composite cover system, vapor barrier and active sub-slab depressurization system. The remediation was completed in April 2007 with the approval of the Site Management Plan and issuance of the VCA Release letter.

Health Problem: Volatile organic compounds are present in the groundwater at this site, however, exposure via ingestion is not expected as the area is served by public water. The potential for soil vapor intrusion in the on-site building has been mitigated by the installation and operation of a sub-slab depressurization system under the building.

Dump: False
Structure: True
Lagoon: False
Landfill: False
Pond: False
Disp Start: 1973
Disp Term: 1999

2614 KINGSBRIDGE CORP (Continued) **U001836650**

Lat/Long: Not reported
Dell: False
Record Add: 3/22/2007 1:50:00 PM
Record Upd: 3/29/2007 10:07:00 AM
Updated By: AAANASTA
Own Op: 6
Sub Type: Not reported
Owner Name: Giselle matos
Owner Company: 2614 Kingsbridge Corporation c/o MMS Group
Owner Address: 2614 UNIVERSITY AVE
Owner Addr2: Not reported
Owner City,St,Zip: BRONX, NY 10468
Owner Country: United States of America
Own Op: 1
Sub Type: Not reported
Owner Name: 2614 KINGSBRIDGE CORPORATION
Owner Company: 2614 KINGSBRIDGE CORPORATION
Owner Address: 100 WEST KINGSBIRDGE ROAD
Owner Addr2: Not reported
Owner City,St,Zip: BRONX, NY 10468
Owner Country: United States of America
HW Code: Not reported
Waste Type: XYLENE (MIXED)
Waste Quantity: UNKNOWN
Waste Code: Not reported
HW Code: Not reported
Waste Type: ETHYLBENZENE
Waste Quantity: UNKNOWN
Waste Code: Not reported
HW Code: Not reported
Waste Type: BENZENE
Waste Quantity: UNKNOWN
Waste Code: Not reported
HW Code: Not reported
Waste Type: TETRACHLOROETHYLENE (PCE)
Waste Quantity: UNKNOWN
Waste Code: Not reported
HW Code: Not reported
Waste Type: TOLUENE
Waste Quantity: UNKNOWN
Waste Code: Not reported
HW Code: Not reported
Waste Type: tetrachloroethene (PCE)
Waste Quantity: UNKNOWN
Waste Code: Not reported
Crossref ID: Not reported
Cross Ref Type Code: 25
Cross Ref Type: County Recording Identifier
Record Added Date: 2/10/2011 1:10:00 PM
Record Updated: 2/10/2011 1:10:00 PM
Updated By: SMMARTIN
Crossref ID: D2-0003-98-12(R
Cross Ref Type Code: 20
Cross Ref Type: Haz. Substance ID
Record Added Date: 11/30/2000 4:07:00 PM
Record Updated: 2/24/2005 3:54:00 PM
Updated By: VCPTRANS

2614 KINGSBRIDGE CORP (Continued) **U001836650**

Name: JEWISH HOME FOR THE AGED
Address: 2614 UNIVERSITY AVENUE
City,State,Zip: BRONX, NY 10468
Site Code: 57987
Control Name: Soil Management Plan
HW Code: Not reported
Control Code: 14
Control Type: INST
Dt record added: 08/05/2008
Dt rec updated: 10/31/2014
Updated By: SRHEIGEL
Site Code: 57987
Site Description: Location: The site is located in an urban area in Bronx County. The site encompasses about 0.5 acres and is located at 2614 and 2620 University Avenue, Bronx County, Block 3215, Lot 11 and Lot 14. Site Features: The new building (a home and hospital for the aged) has been constructed and consists of seven floors with 50 residential units of affordable housing for seniors. Current Zoning/Use: The current use is a home and hospital of senior citizens. Surrounding uses also include residential and commercial. Historical Use: The 2614 Kingsbridge Corporation had operated a parking garage at the site since it purchased the property in 1973. Historical information indicated that there were three 550-gallon gasoline underground storage tanks USTs located beneath the garage. Phase II investigation identified petroleum impacts to the soil and groundwater. Additional sampling identified a release of tetrachloroethene (PCE) believed to be from a former dry cleaner offsite at 2628 University Ave. and a gasoline release from the former underground storage tanks at 2614 University Avenue. Site Geology and Hydrogeology: The site is underlain by a thin veneer (less than 6-inches to 8-feet) of low permeability, unconsolidated overburden on top of dense crystalline bedrock. The overburden is primarily silt and clay (weathered bedrock) with pockets of fill and thin lenses of native fine sand and rock fragments. Groundwater is not present at all locations in the overburden. Groundwater has been measured to flow from University Avenue southeasterly toward Aqueduct Avenue at a gradient of approximately 0.03 ft/ft.
Env Problem: Nature and Extent of Contamination: Prior to Remediation - Contaminants of concern at the site included chlorinated volatile organic compounds (cVOCs) consisting of cis-1,2-dichloroethene, trichloroethene, and tetrachloroethene, as well as non-chlorinated petroleum VOCs such as benzene, ethyl-benzene, toluene, and xylene (BTEX). Impacted media included soil, soil gas, and groundwater. As a result of the remediation implemented at the site, concentrations of the contaminants of concern declined substantially. Post Remediation - The remedial measures commenced in 2000 and involved excavation and removal of the USTs and contaminated soils; installation and operation of a Soil Vapor Extraction (SVE) system to address any residual contamination; a Sub-slab Depressurization System (SSDS) beneath the new building; and groundwater monitoring to assess the effectiveness of these remedial actions. A total of 3,070 tons of contaminated soil was removed and disposed off-site. The SVE system operated continuously for two years. The semi-annual groundwater monitoring program was implemented in June 2001, following completion of the remedy. Engineering and Institutional Controls (ECs/ICs), including a Site Management Plan and deed restrictions, are in-place. Engineering controls consist of a composite cover system, vapor

2614 KINGSBRIDGE CORP (Continued) **U001836650**

barrier and active sub-slab depressurization system. The remediation was completed in April 2007 with the approval of the Site Management Plan and issuance of the VCA Release letter.

Health Problem: Volatile organic compounds are present in the groundwater at this site, however, exposure via ingestion is not expected as the area is served by public water. The potential for soil vapor intrusion in the on-site building has been mitigated by the installation and operation of a sub-slab depressurization system under the building.

Dump: False
Structure: True
Lagoon: False
Landfill: False
Pond: False
Disp Start: 1973
Disp Term: 1999
Lat/Long: Not reported
Dell: False
Record Add: 3/22/2007 1:50:00 PM
Record Upd: 3/29/2007 10:07:00 AM
Updated By: AAANASTA
Own Op: 6
Sub Type: Not reported
Owner Name: Giselle matos
Owner Company: 2614 Kingsbridge Corporation c/o MMS Group
Owner Address: 2614 UNIVERSITY AVE
Owner Addr2: Not reported
Owner City,St,Zip: BRONX, NY 10468
Owner Country: United States of America
Own Op: 1
Sub Type: Not reported
Owner Name: 2614 KINGSBRIDGE CORPORATION
Owner Company: 2614 KINGSBRIDGE CORPORATION
Owner Address: 100 WEST KINGSBIRDGE ROAD
Owner Addr2: Not reported
Owner City,St,Zip: BRONX, NY 10468
Owner Country: United States of America
HW Code: Not reported
Waste Type: XYLENE (MIXED)
Waste Quantity: UNKNOWN
Waste Code: Not reported
HW Code: Not reported
Waste Type: ETHYLBENZENE
Waste Quantity: UNKNOWN
Waste Code: Not reported
HW Code: Not reported
Waste Type: BENZENE
Waste Quantity: UNKNOWN
Waste Code: Not reported
HW Code: Not reported
Waste Type: TETRACHLOROETHYLENE (PCE)
Waste Quantity: UNKNOWN
Waste Code: Not reported
HW Code: Not reported
Waste Type: TOLUENE
Waste Quantity: UNKNOWN
Waste Code: Not reported
HW Code: Not reported

2614 KINGSBRIDGE CORP (Continued) **U001836650**

Waste Type: tetrachloroethene (PCE)
Waste Quantity: UNKNOWN
Waste Code: Not reported
Crossref ID: Not reported
Cross Ref Type Code: 25
Cross Ref Type: County Recording Identifier
Record Added Date: 2/10/2011 1:10:00 PM
Record Updated: 2/10/2011 1:10:00 PM
Updated By: SMMARTIN
Crossref ID: D2-0003-98-12(R
Cross Ref Type Code: 20
Cross Ref Type: Haz. Substance ID
Record Added Date: 11/30/2000 4:07:00 PM
Record Updated: 2/24/2005 3:54:00 PM
Updated By: VCPTRANS

Name: JEWISH HOME FOR THE AGED
Address: 2614 UNIVERSITY AVENUE
City,State,Zip: BRONX, NY 10468
Site Code: 57987
Control Name: Ground Water Use Restriction
HW Code: Not reported
Control Code: 8
Control Type: INST
Dt record added: 08/05/2008
Dt rec updated: 10/31/2014
Updated By: SRHEIGEL
Site Code: 57987
Site Description: Location: The site is located in an urban area in Bronx County. The site encompasses about 0.5 acres and is located at 2614 and 2620 University Avenue, Bronx County, Block 3215, Lot 11 and Lot 14. Site Features: The new building (a home and hospital for the aged) has been constructed and consists of seven floors with 50 residential units of affordable housing for seniors. Current Zoning/Use: The current use is a home and hospital of senior citizens. Surrounding uses also include residential and commercial. Historical Use: The 2614 Kingsbridge Corporation had operated a parking garage at the site since it purchased the property in 1973. Historical information indicated that there were three 550-gallon gasoline underground storage tanks USTs located beneath the garage. Phase II investigation identified petroleum impacts to the soil and groundwater. Additional sampling identified a release of tetrachloroethene (PCE) believed to be from a former dry cleaner offsite at 2628 University Ave. and a gasoline release from the former underground storage tanks at 2614 University Avenue. Site Geology and Hydrogeology: The site is underlain by a thin veneer (less than 6-inches to 8-feet) of low permeability, unconsolidated overburden on top of dense crystalline bedrock. The overburden is primarily silt and clay (weathered bedrock) with pockets of fill and thin lenses of native fine sand and rock fragments. Groundwater is not present at all locations in the overburden. Groundwater has been measured to flow from University Avenue southeasterly toward Aqueduct Avenue at a gradient of approximately 0.03 ft/ft.
Env Problem: Nature and Extent of Contamination: Prior to Remediation - Contaminants of concern at the site included chlorinated volatile organic compounds (cVOCs) consisting of cis-1,2-dichloroethene, trichloroethene, and tetrachloroethene, as well as non-chlorinated

2614 KINGSBRIDGE CORP (Continued) **U001836650**

petroleum VOCs such as benzene, ethyl-benzene, toluene, and xylene (BTEX). Impacted media included soil, soil gas, and groundwater. As a result of the remediation implemented at the site, concentrations of the contaminants of concern declined substantially. Post Remediation - The remedial measures commenced in 2000 and involved excavation and removal of the USTs and contaminated soils; installation and operation of a Soil Vapor Extraction (SVE) system to address any residual contamination; a Sub-slab Depressurization System (SSDS) beneath the new building; and groundwater monitoring to assess the effectiveness of these remedial actions. A total of 3,070 tons of contaminated soil was removed and disposed off-site. The SVE system operated continuously for two years. The semi-annual groundwater monitoring program was implemented in June 2001, following completion of the remedy. Engineering and Institutional Controls (ECs/ICs), including a Site Management Plan and deed restrictions, are in-place. Engineering controls consist of a composite cover system, vapor barrier and active sub-slab depressurization system. The remediation was completed in April 2007 with the approval of the Site Management Plan and issuance of the VCA Release letter.

Health Problem: Volatile organic compounds are present in the groundwater at this site, however, exposure via ingestion is not expected as the area is served by public water. The potential for soil vapor intrusion in the on-site building has been mitigated by the installation and operation of a sub-slab depressurization system under the building.

Dump: False
Structure: True
Lagoon: False
Landfill: False
Pond: False
Disp Start: 1973
Disp Term: 1999
Lat/Long: Not reported
Dell: False
Record Add: 3/22/2007 1:50:00 PM
Record Upd: 3/29/2007 10:07:00 AM
Updated By: AAANASTA
Own Op: 6
Sub Type: Not reported
Owner Name: Giselle matos
Owner Company: 2614 Kingsbridge Corporation c/o MMS Group
Owner Address: 2614 UNIVERSITY AVE
Owner Addr2: Not reported
Owner City,St,Zip: BRONX, NY 10468
Owner Country: United States of America
Own Op: 1
Sub Type: Not reported
Owner Name: 2614 KINGSBRIDGE CORPORATION
Owner Company: 2614 KINGSBRIDGE CORPORATION
Owner Address: 100 WEST KINGSBIRDGE ROAD
Owner Addr2: Not reported
Owner City,St,Zip: BRONX, NY 10468
Owner Country: United States of America
HW Code: Not reported
Waste Type: XYLENE (MIXED)
Waste Quantity: UNKNOWN
Waste Code: Not reported
HW Code: Not reported

2614 KINGSBRIDGE CORP (Continued) **U001836650**

Waste Type: ETHYLBENZENE
Waste Quantity: UNKNOWN
Waste Code: Not reported
HW Code: Not reported
Waste Type: BENZENE
Waste Quantity: UNKNOWN
Waste Code: Not reported
HW Code: Not reported
Waste Type: TETRACHLOROETHYLENE (PCE)
Waste Quantity: UNKNOWN
Waste Code: Not reported
HW Code: Not reported
Waste Type: TOLUENE
Waste Quantity: UNKNOWN
Waste Code: Not reported
HW Code: Not reported
Waste Type: tetrachloroethene (PCE)
Waste Quantity: UNKNOWN
Waste Code: Not reported
Crossref ID: Not reported
Cross Ref Type Code: 25
Cross Ref Type: County Recording Identifier
Record Added Date: 2/10/2011 1:10:00 PM
Record Updated: 2/10/2011 1:10:00 PM
Updated By: SMMARTIN
Crossref ID: D2-0003-98-12(R
Cross Ref Type Code: 20
Cross Ref Type: Haz. Substance ID
Record Added Date: 11/30/2000 4:07:00 PM
Record Updated: 2/24/2005 3:54:00 PM
Updated By: VCPTRANS

Name: JEWISH HOME FOR THE AGED
Address: 2614 UNIVERSITY AVENUE
City,State,Zip: BRONX, NY 10468
Site Code: 57987
Control Name: Deed Restriction
HW Code: Not reported
Control Code: Not reported
Control Type: INST
Dt record added: 08/05/2008
Dt rec updated: 10/31/2014
Updated By: SRHEIGEL
Site Code: 57987
Site Description: Location: The site is located in an urban area in Bronx County. The site encompasses about 0.5 acres and is located at 2614 and 2620 University Avenue, Bronx County, Block 3215, Lot 11 and Lot 14. Site Features: The new building (a home and hospital for the aged) has been constructed and consists of seven floors with 50 residential units of affordable housing for seniors. Current Zoning/Use: The current use is a home and hospital of senior citizens. Surrounding uses also include residential and commercial. Historical Use: The 2614 Kingsbridge Corporation had operated a parking garage at the site since it purchased the property in 1973. Historical information indicated that there were three 550-gallon gasoline underground storage tanks USTs located beneath the garage. Phase II investigation identified petroleum impacts to the soil and groundwater. Additional

2614 KINGSBRIDGE CORP (Continued) **U001836650**

sampling identified a release of tetrachloroethene (PCE) believed to be from a former dry cleaner offsite at 2628 University Ave. and a gasoline release from the former underground storage tanks at 2614 University Avenue. Site Geology and Hydrogeology: The site is underlain by a thin veneer (less than 6-inches to 8-feet) of low permeability, unconsolidated overburden on top of dense crystalline bedrock. The overburden is primarily silt and clay (weathered bedrock) with pockets of fill and thin lenses of native fine sand and rock fragments. Groundwater is not present at all locations in the overburden. Groundwater has been measured to flow from University Avenue southeasterly toward Aqueduct Avenue at a gradient of approximately 0.03 ft/ft.

Env Problem: Nature and Extent of Contamination: Prior to Remediation - Contaminants of concern at the site included chlorinated volatile organic compounds (cVOCs) consisting of cis-1,2-dichloroethene, trichloroethene, and tetrachloroethene, as well as non-chlorinated petroleum VOCs such as benzene, ethyl-benzene, toluene, and xylene (BTEX). Impacted media included soil, soil gas, and groundwater. As a result of the remediation implemented at the site, concentrations of the contaminants of concern declined substantially. Post Remediation - The remedial measures commenced in 2000 and involved excavation and removal of the USTs and contaminated soils; installation and operation of a Soil Vapor Extraction (SVE) system to address any residual contamination; a Sub-slab Depressurization System (SSDS) beneath the new building; and groundwater monitoring to assess the effectiveness of these remedial actions. A total of 3,070 tons of contaminated soil was removed and disposed off-site. The SVE system operated continuously for two years. The semi-annual groundwater monitoring program was implemented in June 2001, following completion of the remedy. Engineering and Institutional Controls (ECs/ICs), including a Site Management Plan and deed restrictions, are in-place. Engineering controls consist of a composite cover system, vapor barrier and active sub-slab depressurization system. The remediation was completed in April 2007 with the approval of the Site Management Plan and issuance of the VCA Release letter.

Health Problem: Volatile organic compounds are present in the groundwater at this site, however, exposure via ingestion is not expected as the area is served by public water. The potential for soil vapor intrusion in the on-site building has been mitigated by the installation and operation of a sub-slab depressurization system under the building.

Dump: False
Structure: True
Lagoon: False
Landfill: False
Pond: False
Disp Start: 1973
Disp Term: 1999
Lat/Long: Not reported
Dell: False
Record Add: 3/22/2007 1:50:00 PM
Record Upd: 3/29/2007 10:07:00 AM
Updated By: AAANASTA
Own Op: 6
Sub Type: Not reported
Owner Name: Giselle matos
Owner Company: 2614 Kingsbridge Corporation c/o MMS Group
Owner Address: 2614 UNIVERSITY AVE

2614 KINGSBRIDGE CORP (Continued) **U001836650**

Owner Addr2: Not reported
Owner City,St,Zip: BRONX, NY 10468
Owner Country: United States of America
Own Op: 1
Sub Type: Not reported
Owner Name: 2614 KINGSBRIDGE CORPORATION
Owner Company: 2614 KINGSBRIDGE CORPORATION
Owner Address: 100 WEST KINGSBIRDGE ROAD
Owner Addr2: Not reported
Owner City,St,Zip: BRONX, NY 10468
Owner Country: United States of America
HW Code: Not reported
Waste Type: XYLENE (MIXED)
Waste Quantity: UNKNOWN
Waste Code: Not reported
HW Code: Not reported
Waste Type: ETHYLBENZENE
Waste Quantity: UNKNOWN
Waste Code: Not reported
HW Code: Not reported
Waste Type: BENZENE
Waste Quantity: UNKNOWN
Waste Code: Not reported
HW Code: Not reported
Waste Type: TETRACHLOROETHYLENE (PCE)
Waste Quantity: UNKNOWN
Waste Code: Not reported
HW Code: Not reported
Waste Type: TOLUENE
Waste Quantity: UNKNOWN
Waste Code: Not reported
HW Code: Not reported
Waste Type: tetrachloroethene (PCE)
Waste Quantity: UNKNOWN
Waste Code: Not reported
Crossref ID: Not reported
Cross Ref Type Code: 25
Cross Ref Type: County Recording Identifier
Record Added Date: 2/10/2011 1:10:00 PM
Record Updated: 2/10/2011 1:10:00 PM
Updated By: SMMARTIN
Crossref ID: D2-0003-98-12(R
Cross Ref Type Code: 20
Cross Ref Type: Haz. Substance ID
Record Added Date: 11/30/2000 4:07:00 PM
Record Updated: 2/24/2005 3:54:00 PM
Updated By: VCPTRANS

VCP:
Name: JEWISH HOME FOR THE AGED
Address: 2614 UNIVERSITY AVENUE
City,State,Zip: BRONX, NY 10468
Program Type: VCP
Site Code: 57987
HW Code: V00181
Site Class: Not reported
SWIS: 301

2614 KINGSBRIDGE CORP (Continued) **U001836650**

Region: 2
Town: New York City
Acres: 0.5
Date Record Added: 11/30/2000
Date Record Updated: 07/09/2018
Updated By: JHOCONNE
Site Description: Location: The site is located in an urban area in Bronx County. The site encompasses about 0.5 acres and is located at 2614 and 2620 University Avenue, Bronx County, Block 3215, Lot 11 and Lot 14. Site Features: The new building (a home and hospital for the aged) has been constructed and consists of seven floors with 50 residential units of affordable housing for seniors. Current Zoning/Use: The current use is a home and hospital of senior citizens. Surrounding uses also include residential and commercial. Historical Use: The 2614 Kingsbridge Corporation had operated a parking garage at the site since it purchased the property in 1973. Historical information indicated that there were three 550-gallon gasoline underground storage tanks USTs located beneath the garage. Phase II investigation identified petroleum impacts to the soil and groundwater. Additional sampling identified a release of tetrachloroethene (PCE) believed to be from a former dry cleaner offsite at 2628 University Ave. and a gasoline release from the former underground storage tanks at 2614 University Avenue. Site Geology and Hydrogeology: The site is underlain by a thin veneer (less than 6-inches to 8-feet) of low permeability, unconsolidated overburden on top of dense crystalline bedrock. The overburden is primarily silt and clay (weathered bedrock) with pockets of fill and thin lenses of native fine sand and rock fragments. Groundwater is not present at all locations in the overburden. Groundwater has been measured to flow from University Avenue southeasterly toward Aqueduct Avenue at a gradient of approximately 0.03 ft/ft.
Env Problem: Nature and Extent of Contamination: Prior to Remediation - Contaminants of concern at the site included chlorinated volatile organic compounds (cVOCs) consisting of cis-1,2-dichloroethene, trichloroethene, and tetrachloroethene, as well as non-chlorinated petroleum VOCs such as benzene, ethyl-benzene, toluene, and xylene (BTEX). Impacted media included soil, soil gas, and groundwater. As a result of the remediation implemented at the site, concentrations of the contaminants of concern declined substantially. Post Remediation - The remedial measures commenced in 2000 and involved excavation and removal of the USTs and contaminated soils; installation and operation of a Soil Vapor Extraction (SVE) system to address any residual contamination; a Sub-slab Depressurization System (SSDS) beneath the new building; and groundwater monitoring to assess the effectiveness of these remedial actions. A total of 3,070 tons of contaminated soil was removed and disposed off-site. The SVE system operated continuously for two years. The semi-annual groundwater monitoring program was implemented in June 2001, following completion of the remedy. Engineering and Institutional Controls (ECs/ICs), including a Site Management Plan and deed restrictions, are in-place. Engineering controls consist of a composite cover system, vapor barrier and active sub-slab depressurization system. The remediation was completed in April 2007 with the approval of the Site Management Plan and issuance of the VCA Release letter.
Health Problem: Volatile organic compounds are present in the groundwater at this site, however, exposure via ingestion is not expected as the area is served by public water. The potential for soil vapor intrusion in the

2614 KINGSBRIDGE CORP (Continued) **U001836650**

on-site building has been mitigated by the installation and operation of a sub-slab depressurization system under the building.

Dump:	False
Structure:	True
Lagoon:	False
Landfill:	False
Pond:	False
Disp Start:	1973
Disp Term:	1999
Lat/Long:	Not reported
Dell:	False
Record Add:	3/22/2007 1:50:00 PM
Record Upd:	3/29/2007 10:07:00 AM
Updated By:	AAANASTA
Own Op:	6
Sub Type:	Not reported
Owner Name:	Giselle matos
Owner Company:	2614 Kingsbridge Corporation c/o MMS Group
Owner Address:	2614 UNIVERSITY AVE
Owner Addr2:	Not reported
Owner City,St,Zip:	BRONX, NY 10468
Owner Country:	United States of America
Own Op:	1
Sub Type:	Not reported
Owner Name:	2614 KINGSBRIDGE CORPORATION
Owner Company:	2614 KINGSBRIDGE CORPORATION
Owner Address:	100 WEST KINGSBIRDGE ROAD
Owner Addr2:	Not reported
Owner City,St,Zip:	BRONX, NY 10468
Owner Country:	United States of America
HW Code:	Not reported
Waste Type:	XYLENE (MIXED)
Waste Quantity:	UNKNOWN
Waste Code:	Not reported
HW Code:	Not reported
Waste Type:	ETHYLBENZENE
Waste Quantity:	UNKNOWN
Waste Code:	Not reported
HW Code:	Not reported
Waste Type:	BENZENE
Waste Quantity:	UNKNOWN
Waste Code:	Not reported
HW Code:	Not reported
Waste Type:	TETRACHLOROETHYLENE (PCE)
Waste Quantity:	UNKNOWN
Waste Code:	Not reported
HW Code:	Not reported
Waste Type:	TOLUENE
Waste Quantity:	UNKNOWN
Waste Code:	Not reported
HW Code:	Not reported
Waste Type:	tetrachloroethene (PCE)
Waste Quantity:	UNKNOWN
Waste Code:	Not reported
Crossref ID:	Not reported
Cross Ref Type Code:	25
Cross Ref Type:	County Recording Identifier

2614 KINGSBRIDGE CORP (Continued) **U001836650**

Record Added Date: 2/10/2011 1:10:00 PM
Record Updated: 2/10/2011 1:10:00 PM
Updated By: SMMARTIN
Crossref ID: D2-0003-98-12(R
Cross Ref Type Code: 20
Cross Ref Type: Haz. Substance ID
Record Added Date: 11/30/2000 4:07:00 PM
Record Updated: 2/24/2005 3:54:00 PM
Updated By: VCPTRANS

AS525
ESE
1/2-1
0.780 mi.
4116 ft.

2628 UNIVERSITY AVE (BLOCK 3215)
2628 UNIVERSITY AVENUE
BRONX, NY 10468

NY SHWS **S113916991**
NY VCP **N/A**

Site 2 of 2 in cluster AS

Relative:
Higher

Actual:
150 ft.

SHWS:
Name: 2628 UNIVERSITY AVENUE
Address: 2628 UNIVERSITY AVENUE
City,State,Zip: BRONX, NY 10468
Program: HW
Site Code: 57013
Classification: Not reported
Region: 2
Acres: Not reported
HW Code: 203008
Record Add: 02/21/2001
Record Upd: 01/14/2013
Updated By: RJCOZZY
Site Description: The site did not qualify for addition to the Registry of Inactive Hazardous Waste Sites.
Env Problem: Not reported
Health Problem: Not reported
Dump: Not reported
Structure: Not reported
Lagoon: Not reported
Landfill: Not reported
Pond: Not reported
Disp Start: Not reported
Disp Term: Not reported
Lat/Long: Not reported
Dell: Not reported
Record Add: Not reported
Record Upd: Not reported
Updated By: Not reported
Own Op: Not reported
Sub Type: Not reported
Owner Name: Not reported
Owner Company: Not reported
Owner Address: Not reported
Owner Addr2: Not reported
Owner City,St,Zip: Not reported
Owner Country: Not reported
HW Code: Not reported
Waste Type: Not reported
Waste Quantity: Not reported
Waste Code: Not reported
Crossref ID: Not reported

2628 UNIVERSITY AVE (BLOCK 3215) (Continued) **S113916991**

Cross Ref Type Code: Not reported
Cross Ref Type: Not reported
Record Added Date: Not reported
Record Updated: Not reported
Updated By: Not reported

VCP:
Name: 2628 UNIVERSITY AVE (BLOCK 3215)
Address: 2628 UNIVERSITY AVENUE
City,State,Zip: BRONX, NY 10468
Program Type: VCP
Site Code: 56896
HW Code: V00236
Site Class: Not reported
SWIS: 301
Region: 2
Town: New York City
Acres: Not reported
Date Record Added: 11/30/2000
Date Record Updated: 03/29/2005
Updated By: VXBREVDO
Site Description: The site is located in a commercial/residential area of the Kingsbridge Heights section of the Bronx. The property is currently occupied by a two-story brick building which contains a laundromat. The site is bordered by a convenience store and apartment building on the north, by a formerly vacant lot (now under construction for Home/Hospital for the Aged), by a parking garage to the east, and by Universtity Avenue (a.k.a Martin Luther King, Jr. Boulevard) to the west. Before its use as a laundromat the property was previously utilized by a dry cleaner for an unknown length of time. Investigations conducted immediately south of the site (at 2614-2620 University Avenue) in 1997 identified tetracholoethylene (PCE) at high levels in the soil (200 ppm) and groundwater (110,000 ppb). Based on subsequent investigations, a PCE hot spot was identified. In 2000, excavation of the hot spot area was completed. Confirmatory samples collected from the excavation showed non-detectable levels of PCE and associated breakdown products. Levels of contamination in the groundwater dropped by several orders of magnitude since 1997. The remaining groundwater contamination will be addressed under the Operations, Maintenance and Monitoring Plan. See also site no. 203008, which determined there was no source of contamination on 2628 University Ave. The site did not qualify for addition to the Registry of Inactive Hazardous Disposal Sites.
Env Problem: The operations contaminated the soil and groundwater on the adjacent property with tetracholoroethylene (PCE) and its associated breakdown products. Excavations addressed soil contamination, and most of the groundwater contamiation. The remaining groundwater contamination is being addressed under the Operations, Maintenance and Monitoring Plan. Not reported
Health Problem: Not reported
Dump: Not reported
Structure: Not reported
Lagoon: Not reported
Landfill: Not reported
Pond: Not reported
Disp Start: Not reported
Disp Term: Not reported

2628 UNIVERSITY AVE (BLOCK 3215) (Continued) **S113916991**

Lat/Long:	Not reported
Dell:	Not reported
Record Add:	Not reported
Record Upd:	Not reported
Updated By:	Not reported
Own Op:	1
Sub Type:	ZZZ
Owner Name:	WON H. YAE
Owner Company:	2628 University Ave (Block 3215)
Owner Address:	5614 SYLVAN AVENUE
Owner Addr2:	Not reported
Owner City,St,Zip:	BRONX, NY 10471
Owner Country:	United States of America
Own Op:	6
Sub Type:	ZZZ
Owner Name:	WON H. YAE
Owner Company:	WON H. YAE
Owner Address:	5614 SYLVAN AVENUE
Owner Addr2:	Not reported
Owner City,St,Zip:	BRONX, NY 10471
Owner Country:	United States of America
HW Code:	Not reported
Waste Type:	Not reported
Waste Quantity:	Not reported
Waste Code:	Not reported
Crossref ID:	Not reported
Cross Ref Type Code:	Not reported
Cross Ref Type:	Not reported
Record Added Date:	Not reported
Record Updated:	Not reported
Updated By:	Not reported

---

526 West 1/2-1 0.824 mi. 4351 ft. **NAV&MAR CORPS TRG CEN** **FUDS** **1024899292** **N/A**

NEW YORK, NY

Relative: Lower

Actual: 28 ft.

FUDS:

EPA Region:	02
Installation ID:	NY29799F125100
Congressional District Number:	13
Facility Name:	NAV&MAR CORPS TRG CEN
FUDS Number:	C02NY0745
City:	NEW YORK
State:	NY
County:	NEW YORK
Object ID:	5341
USACE District:	New England District (NAE)
Status:	Properties without projects
Current Owner:	Local Government
EMS Map Link:	https://fudsportal.usace.army.mil/ems/ems/inventory/map/map?id=59161
Eligibility:	Eligible
Has Projects:	No
NPL Status:	Not Listed
Latitude:	40.868611110000003
Longitude:	-73.931666669999899

527
WSW
1/2-1
0.843 mi.
4453 ft.

CON EDISON - BROADWAY/DYCKMAN ST STA. MGP
12 DONGAN PLACE
NEW YORK, NY 10040

EDR MGP **1008407978**
N/A

Relative:
Higher

Actual:
40 ft.

Manufactured Gas Plants:
No additional information available

528
South
1/2-1
0.966 mi.
5100 ft.

GAS ENGINE & POWER CO.

BRONX, NY

FUDS **1024899368**
N/A

Relative:
Higher

Actual:
40 ft.

FUDS:

EPA Region:	02
Installation ID:	NY29799F956900
Congressional District Number:	13
Facility Name:	GAS ENGINE & POWER CO.
FUDS Number:	C02NY1108
City:	BRONX
State:	NY
County:	BRONX
Object ID:	3162
USACE District:	New England District (NAE)
Status:	Properties without projects
Current Owner:	State Government
EMS Map Link:	https://fudsportal.usace.army.mil/ems/ems/inventory/map/map?id=54896
Eligibility:	Eligible
Has Projects:	No
NPL Status:	Not Listed
Latitude:	40.856111110000001
Longitude:	-73.9172222199999

Count: 18 records.

ORPHAN SUMMARY

City	EDR ID	Site Name	Site Address	Zip	Database(s)
BRONX	S126281975	37 BEDFORD PARK CLEANERS	BEDFORD PARK BLVD	10468	NY DRYCLEANERS
BRONX	S126022875	E 233RD ST/SPLIT ROCK	BOSTON POST ROAD, PINKNEY AVE,		NY SWF/LF
BRONX	S102238632	EAST BROADWAY	EAST BROADWAY		NY Spills
BRONX	S109208083	208385; W/S BROADWAY & SWC OF W261	W/S BROADWAY & SWC OF W261 STR		NY Spills
BRONX	1023679222	MTA NYCT - 7TH AVENUE BROADWAY LIN	BROADWAY FROM 242ND ST TO 228T	10471	RCRA-SQG
BRONX	1023710181	MTA NYCT - 7TH AVENUE BROADWAY LIN	BROADWAY FROM 242ND ST TO 228T	10471	FINDS, ECHO
BRONX	S126023813	SOUNDVIEW PARK	ENTIRE SOUNDVIEW PARK		NY SWF/LF
BRONX	S102673225	2054 HEATH AVE	2054 HEATH AVE		NY LTANKS
BRONX	S113916993	NORTH OF BRUSH AVENUE LOT	NORTH OF BRUSH AVENUE LOT		NY SHWS
BRONX	S126023811	SOUNDVIEW AVE	SOUNDVIEW PARK SHORELINE		NY SWF/LF
NEW YORK	1016305907	NYCT-191ST STREET & BROADWAY	191ST STREET & BROADWAY	10040	FINDS, ECHO
NEW YORK	1006810569	NYCT-191ST STREET & BROADWAY	191ST STREET & BROADWAY	10040	RCRA-VSQG, NY MANIFEST
NEW YORK	S102672058	76TH ST BET. BROADWAY	76TH ST BET BROADWAY		NY LTANKS
NEW YORK	S110307223	217309; MANHATTAN COLLEGE PKWY AND	MANHATTAN COLLEGE PKWY AND BRO		NY Spills
NEW YORK COUNTY	S109208276	205136; BROADWAY	BROADWAY		NY Spills
NEW YORK COUNTY	S109208260	207938; BROADWAY	BROADWAY		NY Spills
NEW YORK COUNTY	S109207878	205549; W BROADWAY	W BROADWAY		NY Spills
NEW YORK COUNTY	S109207901	205923; W/S W. BROADWAY 23" NNC MU	W/S W. BROADWAY 23" NNC MURRY		NY Spills

GOVERNMENT RECORDS SEARCHED / DATA CURRENCY TRACKING

To maintain currency of the following federal and state databases, EDR contacts the appropriate governmental agency on a monthly or quarterly basis, as required.

Number of Days to Update: Provides confirmation that EDR is reporting records that have been updated within 90 days from the date the government agency made the information available to the public.

STANDARD ENVIRONMENTAL RECORDS

Federal NPL site list

NPL: National Priority List

National Priorities List (Superfund). The NPL is a subset of CERCLIS and identifies over 1,200 sites for priority cleanup under the Superfund Program. NPL sites may encompass relatively large areas. As such, EDR provides polygon coverage for over 1,000 NPL site boundaries produced by EPA's Environmental Photographic Interpretation Center (EPIC) and regional EPA offices.

Date of Government Version: 07/29/2020
Date Data Arrived at EDR: 08/03/2020
Date Made Active in Reports: 08/25/2020
Number of Days to Update: 22

Source: EPA
Telephone: N/A
Last EDR Contact: 09/03/2020
Next Scheduled EDR Contact: 10/12/2020
Data Release Frequency: Quarterly

NPL Site Boundaries

Sources:

EPA's Environmental Photographic Interpretation Center (EPIC)
Telephone: 202-564-7333

EPA Region 1
Telephone 617-918-1143

EPA Region 6
Telephone: 214-655-6659

EPA Region 3
Telephone 215-814-5418

EPA Region 7
Telephone: 913-551-7247

EPA Region 4
Telephone 404-562-8033

EPA Region 8
Telephone: 303-312-6774

EPA Region 5
Telephone 312-886-6686

EPA Region 9
Telephone: 415-947-4246

EPA Region 10
Telephone 206-553-8665

Proposed NPL: Proposed National Priority List Sites

A site that has been proposed for listing on the National Priorities List through the issuance of a proposed rule in the Federal Register. EPA then accepts public comments on the site, responds to the comments, and places on the NPL those sites that continue to meet the requirements for listing.

Date of Government Version: 07/29/2020
Date Data Arrived at EDR: 08/03/2020
Date Made Active in Reports: 08/25/2020
Number of Days to Update: 22

Source: EPA
Telephone: N/A
Last EDR Contact: 09/03/2020
Next Scheduled EDR Contact: 10/12/2020
Data Release Frequency: Quarterly

NPL LIENS: Federal Superfund Liens

Federal Superfund Liens. Under the authority granted the USEPA by CERCLA of 1980, the USEPA has the authority to file liens against real property in order to recover remedial action expenditures or when the property owner received notification of potential liability. USEPA compiles a listing of filed notices of Superfund Liens.

Date of Government Version: 10/15/1991
Date Data Arrived at EDR: 02/02/1994
Date Made Active in Reports: 03/30/1994
Number of Days to Update: 56

Source: EPA
Telephone: 202-564-4267
Last EDR Contact: 08/15/2011
Next Scheduled EDR Contact: 11/28/2011
Data Release Frequency: No Update Planned

Federal Delisted NPL site list

Delisted NPL: National Priority List Deletions

The National Oil and Hazardous Substances Pollution Contingency Plan (NCP) establishes the criteria that the EPA uses to delete sites from the NPL. In accordance with 40 CFR 300.425.(e), sites may be deleted from the NPL where no further response is appropriate.

Date of Government Version: 07/29/2020
Date Data Arrived at EDR: 08/03/2020
Date Made Active in Reports: 08/25/2020
Number of Days to Update: 22

Source: EPA
Telephone: N/A
Last EDR Contact: 09/03/2020
Next Scheduled EDR Contact: 10/12/2020
Data Release Frequency: Quarterly

Federal CERCLIS list

FEDERAL FACILITY: Federal Facility Site Information listing

A listing of National Priority List (NPL) and Base Realignment and Closure (BRAC) sites found in the Comprehensive Environmental Response, Compensation and Liability Information System (CERCLIS) Database where EPA Federal Facilities Restoration and Reuse Office is involved in cleanup activities.

Date of Government Version: 04/03/2019
Date Data Arrived at EDR: 04/05/2019
Date Made Active in Reports: 05/14/2019
Number of Days to Update: 39

Source: Environmental Protection Agency
Telephone: 703-603-8704
Last EDR Contact: 07/02/2020
Next Scheduled EDR Contact: 10/12/2020
Data Release Frequency: Varies

SEMS: Superfund Enterprise Management System

SEMS (Superfund Enterprise Management System) tracks hazardous waste sites, potentially hazardous waste sites, and remedial activities performed in support of EPA's Superfund Program across the United States. The list was formerly know as CERCLIS, renamed to SEMS by the EPA in 2015. The list contains data on potentially hazardous waste sites that have been reported to the USEPA by states, municipalities, private companies and private persons, pursuant to Section 103 of the Comprehensive Environmental Response, Compensation, and Liability Act (CERCLA). This dataset also contains sites which are either proposed to or on the National Priorities List (NPL) and the sites which are in the screening and assessment phase for possible inclusion on the NPL.

Date of Government Version: 07/29/2020
Date Data Arrived at EDR: 08/03/2020
Date Made Active in Reports: 08/25/2020
Number of Days to Update: 22

Source: EPA
Telephone: 800-424-9346
Last EDR Contact: 09/03/2020
Next Scheduled EDR Contact: 10/26/2020
Data Release Frequency: Quarterly

Federal CERCLIS NFRAP site list

SEMS-ARCHIVE: Superfund Enterprise Management System Archive

SEMS-ARCHIVE (Superfund Enterprise Management System Archive) tracks sites that have no further interest under the Federal Superfund Program based on available information. The list was formerly known as the CERCLIS-NFRAP, renamed to SEMS ARCHIVE by the EPA in 2015. EPA may perform a minimal level of assessment work at a site while it is archived if site conditions change and/or new information becomes available. Archived sites have been removed and archived from the inventory of SEMS sites. Archived status indicates that, to the best of EPA's knowledge, assessment at a site has been completed and that EPA has determined no further steps will be taken to list the site on the National Priorities List (NPL), unless information indicates this decision was not appropriate or other considerations require a recommendation for listing at a later time. The decision does not necessarily mean that there is no hazard associated with a given site; it only means that. based upon available information, the location is not judged to be potential NPL site.

Date of Government Version: 07/29/2020
Date Data Arrived at EDR: 08/03/2020
Date Made Active in Reports: 08/25/2020
Number of Days to Update: 22

Source: EPA
Telephone: 800-424-9346
Last EDR Contact: 09/03/2020
Next Scheduled EDR Contact: 10/26/2020
Data Release Frequency: Quarterly

Federal RCRA CORRACTS facilities list

CORRACTS: Corrective Action Report

CORRACTS identifies hazardous waste handlers with RCRA corrective action activity.

Date of Government Version: 06/15/2020
Date Data Arrived at EDR: 06/22/2020
Date Made Active in Reports: 09/17/2020
Number of Days to Update: 87

Source: EPA
Telephone: 800-424-9346
Last EDR Contact: 06/22/2020
Next Scheduled EDR Contact: 10/05/2020
Data Release Frequency: Quarterly

Federal RCRA non-CORRACTS TSD facilities list

RCRA-TSDF: RCRA - Treatment, Storage and Disposal

RCRAInfo is EPA's comprehensive information system, providing access to data supporting the Resource Conservation and Recovery Act (RCRA) of 1976 and the Hazardous and Solid Waste Amendments (HSWA) of 1984. The database includes selective information on sites which generate, transport, store, treat and/or dispose of hazardous waste as defined by the Resource Conservation and Recovery Act (RCRA). Transporters are individuals or entities that move hazardous waste from the generator offsite to a facility that can recycle, treat, store, or dispose of the waste. TSDFs treat, store, or dispose of the waste.

Date of Government Version: 06/15/2020
Date Data Arrived at EDR: 06/22/2020
Date Made Active in Reports: 09/18/2020
Number of Days to Update: 88

Source: Environmental Protection Agency
Telephone: (212) 637-3660
Last EDR Contact: 06/22/2020
Next Scheduled EDR Contact: 10/05/2020
Data Release Frequency: Quarterly

Federal RCRA generators list

RCRA-LQG: RCRA - Large Quantity Generators

RCRAInfo is EPA's comprehensive information system, providing access to data supporting the Resource Conservation and Recovery Act (RCRA) of 1976 and the Hazardous and Solid Waste Amendments (HSWA) of 1984. The database includes selective information on sites which generate, transport, store, treat and/or dispose of hazardous waste as defined by the Resource Conservation and Recovery Act (RCRA). Large quantity generators (LQGs) generate over 1,000 kilograms (kg) of hazardous waste, or over 1 kg of acutely hazardous waste per month.

Date of Government Version: 06/15/2020
Date Data Arrived at EDR: 06/22/2020
Date Made Active in Reports: 09/18/2020
Number of Days to Update: 88

Source: Environmental Protection Agency
Telephone: (212) 637-3660
Last EDR Contact: 06/22/2020
Next Scheduled EDR Contact: 10/05/2020
Data Release Frequency: Quarterly

RCRA-SQG: RCRA - Small Quantity Generators

RCRAInfo is EPA's comprehensive information system, providing access to data supporting the Resource Conservation and Recovery Act (RCRA) of 1976 and the Hazardous and Solid Waste Amendments (HSWA) of 1984. The database includes selective information on sites which generate, transport, store, treat and/or dispose of hazardous waste as defined by the Resource Conservation and Recovery Act (RCRA). Small quantity generators (SQGs) generate between 100 kg and 1,000 kg of hazardous waste per month.

Date of Government Version: 06/15/2020
Date Data Arrived at EDR: 06/22/2020
Date Made Active in Reports: 09/18/2020
Number of Days to Update: 88

Source: Environmental Protection Agency
Telephone: (212) 637-3660
Last EDR Contact: 06/22/2020
Next Scheduled EDR Contact: 10/05/2020
Data Release Frequency: Quarterly

RCRA-VSQG: RCRA - Very Small Quantity Generators (Formerly Conditionally Exempt Small Quantity Generators)

RCRAInfo is EPA's comprehensive information system, providing access to data supporting the Resource Conservation and Recovery Act (RCRA) of 1976 and the Hazardous and Solid Waste Amendments (HSWA) of 1984. The database includes selective information on sites which generate, transport, store, treat and/or dispose of hazardous waste as defined by the Resource Conservation and Recovery Act (RCRA). Very small quantity generators (VSQGs) generate less than 100 kg of hazardous waste, or less than 1 kg of acutely hazardous waste per month.

Date of Government Version: 06/15/2020
Date Data Arrived at EDR: 06/22/2020
Date Made Active in Reports: 09/18/2020
Number of Days to Update: 88

Source: Environmental Protection Agency
Telephone: (212) 637-3660
Last EDR Contact: 06/22/2020
Next Scheduled EDR Contact: 10/05/2020
Data Release Frequency: Quarterly

Federal institutional controls / engineering controls registries

LUCIS: Land Use Control Information System

LUCIS contains records of land use control information pertaining to the former Navy Base Realignment and Closure properties.

Date of Government Version: 05/15/2020
Date Data Arrived at EDR: 05/19/2020
Date Made Active in Reports: 06/18/2020
Number of Days to Update: 30

Source: Department of the Navy
Telephone: 843-820-7326
Last EDR Contact: 08/04/2020
Next Scheduled EDR Contact: 11/23/2020
Data Release Frequency: Varies

US ENG CONTROLS: Engineering Controls Sites List

A listing of sites with engineering controls in place. Engineering controls include various forms of caps, building foundations, liners, and treatment methods to create pathway elimination for regulated substances to enter environmental media or effect human health.

Date of Government Version: 02/13/2020
Date Data Arrived at EDR: 02/20/2020
Date Made Active in Reports: 05/15/2020
Number of Days to Update: 85

Source: Environmental Protection Agency
Telephone: 703-603-0695
Last EDR Contact: 08/24/2020
Next Scheduled EDR Contact: 12/07/2020
Data Release Frequency: Varies

US INST CONTROLS: Institutional Controls Sites List

A listing of sites with institutional controls in place. Institutional controls include administrative measures, such as groundwater use restrictions, construction restrictions, property use restrictions, and post remediation care requirements intended to prevent exposure to contaminants remaining on site. Deed restrictions are generally required as part of the institutional controls.

Date of Government Version: 02/13/2020
Date Data Arrived at EDR: 02/20/2020
Date Made Active in Reports: 05/15/2020
Number of Days to Update: 85

Source: Environmental Protection Agency
Telephone: 703-603-0695
Last EDR Contact: 08/24/2020
Next Scheduled EDR Contact: 12/07/2020
Data Release Frequency: Varies

Federal ERNS list

ERNS: Emergency Response Notification System
Emergency Response Notification System. ERNS records and stores information on reported releases of oil and hazardous substances.

Date of Government Version: 06/15/2020
Date Data Arrived at EDR: 06/22/2020
Date Made Active in Reports: 09/17/2020
Number of Days to Update: 87

Source: National Response Center, United States Coast Guard
Telephone: 202-267-2180
Last EDR Contact: 06/22/2020
Next Scheduled EDR Contact: 10/05/2020
Data Release Frequency: Quarterly

State- and tribal - equivalent CERCLIS

SHWS: Inactive Hazardous Waste Disposal Sites in New York State
Referred to as the State Superfund Program, the Inactive Hazardous Waste Disposal Site Remedial Program is the cleanup program for inactive hazardous waste sites and now includes hazardous substance sites

Date of Government Version: 05/12/2020
Date Data Arrived at EDR: 05/13/2020
Date Made Active in Reports: 07/28/2020
Number of Days to Update: 76

Source: Department of Environmental Conservation
Telephone: 518-402-9622
Last EDR Contact: 08/11/2020
Next Scheduled EDR Contact: 11/23/2020
Data Release Frequency: Annually

State and tribal landfill and/or solid waste disposal site lists

SWF/LF: Facility Register
Solid Waste Facilities/Landfill Sites. SWF/LF type records typically contain an inventory of solid waste disposal facilities or landfills in a particular state. Depending on the state, these may be active or inactive facilities or open dumps that failed to meet RCRA Subtitle D Section 4004 criteria for solid waste landfills or disposal sites.

Date of Government Version: 04/03/2020
Date Data Arrived at EDR: 04/08/2020
Date Made Active in Reports: 06/25/2020
Number of Days to Update: 78

Source: Department of Environmental Conservation
Telephone: 518-402-8678
Last EDR Contact: 06/24/2020
Next Scheduled EDR Contact: 10/12/2020
Data Release Frequency: Quarterly

State and tribal leaking storage tank lists

INDIAN LUST R10: Leaking Underground Storage Tanks on Indian Land
LUSTs on Indian land in Alaska, Idaho, Oregon and Washington.

Date of Government Version: 04/14/2020
Date Data Arrived at EDR: 05/20/2020
Date Made Active in Reports: 08/12/2020
Number of Days to Update: 84

Source: EPA Region 10
Telephone: 206-553-2857
Last EDR Contact: 07/24/2020
Next Scheduled EDR Contact: 11/02/2020
Data Release Frequency: Varies

INDIAN LUST R8: Leaking Underground Storage Tanks on Indian Land
LUSTs on Indian land in Colorado, Montana, North Dakota, South Dakota, Utah and Wyoming.

Date of Government Version: 04/14/2020
Date Data Arrived at EDR: 05/20/2020
Date Made Active in Reports: 08/12/2020
Number of Days to Update: 84

Source: EPA Region 8
Telephone: 303-312-6271
Last EDR Contact: 07/24/2020
Next Scheduled EDR Contact: 11/02/2020
Data Release Frequency: Varies

INDIAN LUST R7: Leaking Underground Storage Tanks on Indian Land
LUSTs on Indian land in Iowa, Kansas, and Nebraska

Date of Government Version: 04/15/2020
Date Data Arrived at EDR: 05/20/2020
Date Made Active in Reports: 08/12/2020
Number of Days to Update: 84

Source: EPA Region 7
Telephone: 913-551-7003
Last EDR Contact: 07/24/2020
Next Scheduled EDR Contact: 11/02/2020
Data Release Frequency: Varies

INDIAN LUST R9: Leaking Underground Storage Tanks on Indian Land
LUSTs on Indian land in Arizona, California, New Mexico and Nevada

Date of Government Version: 04/08/2020
Date Data Arrived at EDR: 05/20/2020
Date Made Active in Reports: 08/12/2020
Number of Days to Update: 84

Source: Environmental Protection Agency
Telephone: 415-972-3372
Last EDR Contact: 07/24/2020
Next Scheduled EDR Contact: 11/02/2020
Data Release Frequency: Varies

INDIAN LUST R6: Leaking Underground Storage Tanks on Indian Land
LUSTs on Indian land in New Mexico and Oklahoma.

Date of Government Version: 04/08/2020
Date Data Arrived at EDR: 05/20/2020
Date Made Active in Reports: 08/12/2020
Number of Days to Update: 84

Source: EPA Region 6
Telephone: 214-665-6597
Last EDR Contact: 07/24/2020
Next Scheduled EDR Contact: 11/02/2020
Data Release Frequency: Varies

INDIAN LUST R1: Leaking Underground Storage Tanks on Indian Land
A listing of leaking underground storage tank locations on Indian Land.

Date of Government Version: 04/29/2020
Date Data Arrived at EDR: 05/20/2020
Date Made Active in Reports: 08/12/2020
Number of Days to Update: 84

Source: EPA Region 1
Telephone: 617-918-1313
Last EDR Contact: 07/24/2020
Next Scheduled EDR Contact: 11/02/2020
Data Release Frequency: Varies

INDIAN LUST R5: Leaking Underground Storage Tanks on Indian Land
Leaking underground storage tanks located on Indian Land in Michigan, Minnesota and Wisconsin.

Date of Government Version: 04/14/2020
Date Data Arrived at EDR: 05/20/2020
Date Made Active in Reports: 08/12/2020
Number of Days to Update: 84

Source: EPA, Region 5
Telephone: 312-886-7439
Last EDR Contact: 07/24/2020
Next Scheduled EDR Contact: 11/02/2020
Data Release Frequency: Varies

INDIAN LUST R4: Leaking Underground Storage Tanks on Indian Land
LUSTs on Indian land in Florida, Mississippi and North Carolina.

Date of Government Version: 04/14/2020
Date Data Arrived at EDR: 05/26/2020
Date Made Active in Reports: 08/12/2020
Number of Days to Update: 78

Source: EPA Region 4
Telephone: 404-562-8677
Last EDR Contact: 07/24/2020
Next Scheduled EDR Contact: 11/02/2020
Data Release Frequency: Varies

LTANKS: Spills Information Database
Leaking Storage Tank Incident Reports. These records contain an inventory of reported leaking storage tank incidents reported from 4/1/86 through the most recent update. They can be either leaking underground storage tanks or leaking aboveground storage tanks. The causes of the incidents are tank test failures, tank failures or tank overfills.

Date of Government Version: 05/12/2020
Date Data Arrived at EDR: 05/13/2020
Date Made Active in Reports: 08/03/2020
Number of Days to Update: 82

Source: Department of Environmental Conservation
Telephone: 518-402-9549
Last EDR Contact: 08/11/2020
Next Scheduled EDR Contact: 11/23/2020
Data Release Frequency: Varies

HIST LTANKS: Listing of Leaking Storage Tanks
A listing of leaking underground and aboveground storage tanks. The causes of the incidents are tank test failures, tank failures or tank overfills. In 2002, the Department of Environmental Conservation stopped providing updates to its original Spills Information Database. This database includes fields that are no longer available from the NYDEC as of January 1, 2002. Current information may be found in the NY LTANKS database. Department of Environmental Conservation.

Date of Government Version: 01/01/2002
Date Data Arrived at EDR: 07/08/2005
Date Made Active in Reports: 07/14/2005
Number of Days to Update: 6

Source: Department of Environmental Conservation
Telephone: 518-402-9549
Last EDR Contact: 07/07/2005
Next Scheduled EDR Contact: N/A
Data Release Frequency: No Update Planned

State and tribal registered storage tank lists

FEMA UST: Underground Storage Tank Listing
A listing of all FEMA owned underground storage tanks.

Date of Government Version: 02/01/2020
Date Data Arrived at EDR: 03/19/2020
Date Made Active in Reports: 06/09/2020
Number of Days to Update: 82

Source: FEMA
Telephone: 202-646-5797
Last EDR Contact: 07/06/2020
Next Scheduled EDR Contact: 10/19/2020
Data Release Frequency: Varies

UST: Petroleum Bulk Storage (PBS) Database
Facilities that have petroleum storage capacities in excess of 1,100 gallons and less than 400,000 gallons.

Date of Government Version: 06/22/2020
Date Data Arrived at EDR: 06/23/2020
Date Made Active in Reports: 09/09/2020
Number of Days to Update: 78

Source: Department of Environmental Conservation
Telephone: 518-402-9549
Last EDR Contact: 06/23/2020
Next Scheduled EDR Contact: 10/05/2020
Data Release Frequency: No Update Planned

CBS UST: Chemical Bulk Storage Database
Facilities that store regulated hazardous substances in underground tanks of any size

Date of Government Version: 01/01/2002
Date Data Arrived at EDR: 02/20/2002
Date Made Active in Reports: 03/22/2002
Number of Days to Update: 30

Source: NYSDEC
Telephone: 518-402-9549
Last EDR Contact: 10/24/2005
Next Scheduled EDR Contact: 01/23/2006
Data Release Frequency: No Update Planned

MOSF UST: Major Oil Storage Facilities Database
Facilities that may be onshore facilities or vessels, with petroleum storage capacities of 400,000 gallons or greater.

Date of Government Version: 01/01/2002
Date Data Arrived at EDR: 02/20/2002
Date Made Active in Reports: 03/22/2002
Number of Days to Update: 30

Source: NYSDEC
Telephone: 518-402-9549
Last EDR Contact: 07/25/2005
Next Scheduled EDR Contact: 10/24/2005
Data Release Frequency: No Update Planned

CBS: Chemical Bulk Storage Site Listing
These facilities store regulated hazardous substances in aboveground tanks with capacities of 185 gallons or greater, and/or in underground tanks of any size

Date of Government Version: 06/22/2020
Date Data Arrived at EDR: 06/23/2020
Date Made Active in Reports: 09/09/2020
Number of Days to Update: 78

Source: Department of Environmental Conservation
Telephone: 518-402-9549
Last EDR Contact: 06/23/2020
Next Scheduled EDR Contact: 10/05/2020
Data Release Frequency: Quarterly

MOSF: Major Oil Storage Facility Site Listing
These facilities may be onshore facilities or vessels, with petroleum storage capacities of 400,000 gallons or greater.

Date of Government Version: 06/22/2020
Date Data Arrived at EDR: 06/23/2020
Date Made Active in Reports: 09/09/2020
Number of Days to Update: 78

Source: Department of Environmental Conservation
Telephone: 518-402-9549
Last EDR Contact: 06/23/2020
Next Scheduled EDR Contact: 10/05/2020
Data Release Frequency: Quarterly

AST: Petroleum Bulk Storage
Registered Aboveground Storage Tanks.

Date of Government Version: 06/22/2020
Date Data Arrived at EDR: 06/23/2020
Date Made Active in Reports: 09/09/2020
Number of Days to Update: 78

Source: Department of Environmental Conservation
Telephone: 518-402-9549
Last EDR Contact: 06/23/2020
Next Scheduled EDR Contact: 10/05/2020
Data Release Frequency: No Update Planned

CBS AST: Chemical Bulk Storage Database
Facilities that store regulated hazardous substances in aboveground tanks with capacities of 185 gallons or greater, and/or in underground tanks of any size.

Date of Government Version: 01/01/2002
Date Data Arrived at EDR: 02/20/2002
Date Made Active in Reports: 03/22/2002
Number of Days to Update: 30

Source: NYSDEC
Telephone: 518-402-9549
Last EDR Contact: 07/25/2005
Next Scheduled EDR Contact: 10/24/2005
Data Release Frequency: No Update Planned

MOSF AST: Major Oil Storage Facilities Database
Facilities that may be onshore facilities or vessels, with petroleum storage capacities of 400,000 gallons or greater.

Date of Government Version: 01/01/2002
Date Data Arrived at EDR: 02/20/2002
Date Made Active in Reports: 03/22/2002
Number of Days to Update: 30

Source: NYSDEC
Telephone: 518-402-9549
Last EDR Contact: 07/25/2005
Next Scheduled EDR Contact: 10/24/2005
Data Release Frequency: No Update Planned

INDIAN UST R10: Underground Storage Tanks on Indian Land
The Indian Underground Storage Tank (UST) database provides information about underground storage tanks on Indian land in EPA Region 10 (Alaska, Idaho, Oregon, Washington, and Tribal Nations).

Date of Government Version: 04/14/2020
Date Data Arrived at EDR: 05/20/2020
Date Made Active in Reports: 08/12/2020
Number of Days to Update: 84

Source: EPA Region 10
Telephone: 206-553-2857
Last EDR Contact: 07/24/2020
Next Scheduled EDR Contact: 11/02/2020
Data Release Frequency: Varies

INDIAN UST R1: Underground Storage Tanks on Indian Land
The Indian Underground Storage Tank (UST) database provides information about underground storage tanks on Indian land in EPA Region 1 (Connecticut, Maine, Massachusetts, New Hampshire, Rhode Island, Vermont and ten Tribal Nations).

Date of Government Version: 04/29/2020
Date Data Arrived at EDR: 05/20/2020
Date Made Active in Reports: 08/12/2020
Number of Days to Update: 84

Source: EPA, Region 1
Telephone: 617-918-1313
Last EDR Contact: 07/24/2020
Next Scheduled EDR Contact: 11/02/2020
Data Release Frequency: Varies

INDIAN UST R9: Underground Storage Tanks on Indian Land

The Indian Underground Storage Tank (UST) database provides information about underground storage tanks on Indian land in EPA Region 9 (Arizona, California, Hawaii, Nevada, the Pacific Islands, and Tribal Nations).

Date of Government Version: 04/08/2020
Date Data Arrived at EDR: 05/20/2020
Date Made Active in Reports: 08/12/2020
Number of Days to Update: 84

Source: EPA Region 9
Telephone: 415-972-3368
Last EDR Contact: 07/23/2020
Next Scheduled EDR Contact: 11/01/2020
Data Release Frequency: Varies

INDIAN UST R8: Underground Storage Tanks on Indian Land

The Indian Underground Storage Tank (UST) database provides information about underground storage tanks on Indian land in EPA Region 8 (Colorado, Montana, North Dakota, South Dakota, Utah, Wyoming and 27 Tribal Nations).

Date of Government Version: 04/14/2020
Date Data Arrived at EDR: 05/20/2020
Date Made Active in Reports: 08/13/2020
Number of Days to Update: 85

Source: EPA Region 8
Telephone: 303-312-6137
Last EDR Contact: 07/24/2020
Next Scheduled EDR Contact: 11/02/2020
Data Release Frequency: Varies

INDIAN UST R6: Underground Storage Tanks on Indian Land

The Indian Underground Storage Tank (UST) database provides information about underground storage tanks on Indian land in EPA Region 6 (Louisiana, Arkansas, Oklahoma, New Mexico, Texas and 65 Tribes).

Date of Government Version: 04/08/2020
Date Data Arrived at EDR: 05/20/2020
Date Made Active in Reports: 08/12/2020
Number of Days to Update: 84

Source: EPA Region 6
Telephone: 214-665-7591
Last EDR Contact: 07/24/2020
Next Scheduled EDR Contact: 11/02/2020
Data Release Frequency: Varies

INDIAN UST R4: Underground Storage Tanks on Indian Land

The Indian Underground Storage Tank (UST) database provides information about underground storage tanks on Indian land in EPA Region 4 (Alabama, Florida, Georgia, Kentucky, Mississippi, North Carolina, South Carolina, Tennessee and Tribal Nations)

Date of Government Version: 04/14/2020
Date Data Arrived at EDR: 05/26/2020
Date Made Active in Reports: 08/12/2020
Number of Days to Update: 78

Source: EPA Region 4
Telephone: 404-562-9424
Last EDR Contact: 07/24/2020
Next Scheduled EDR Contact: 11/02/2020
Data Release Frequency: Varies

INDIAN UST R5: Underground Storage Tanks on Indian Land

The Indian Underground Storage Tank (UST) database provides information about underground storage tanks on Indian land in EPA Region 5 (Michigan, Minnesota and Wisconsin and Tribal Nations).

Date of Government Version: 04/14/2020
Date Data Arrived at EDR: 05/20/2020
Date Made Active in Reports: 08/12/2020
Number of Days to Update: 84

Source: EPA Region 5
Telephone: 312-886-6136
Last EDR Contact: 07/24/2020
Next Scheduled EDR Contact: 11/02/2020
Data Release Frequency: Varies

INDIAN UST R7: Underground Storage Tanks on Indian Land

The Indian Underground Storage Tank (UST) database provides information about underground storage tanks on Indian land in EPA Region 7 (Iowa, Kansas, Missouri, Nebraska, and 9 Tribal Nations).

Date of Government Version: 04/03/2020
Date Data Arrived at EDR: 05/20/2020
Date Made Active in Reports: 08/12/2020
Number of Days to Update: 84

Source: EPA Region 7
Telephone: 913-551-7003
Last EDR Contact: 07/24/2020
Next Scheduled EDR Contact: 11/02/2020
Data Release Frequency: Varies

TANKS: Storage Tank Faciliy Listing
This database contains records of facilities that are or have been regulated under Bulk Storage Program. Tank information for these facilities may not be releasable by the state agency.

Date of Government Version: 06/22/2020
Date Data Arrived at EDR: 06/23/2020
Date Made Active in Reports: 09/09/2020
Number of Days to Update: 78

Source: Department of Environmental Conservation
Telephone: 518-402-9543
Last EDR Contact: 06/23/2020
Next Scheduled EDR Contact: 10/05/2020
Data Release Frequency: Quarterly

State and tribal institutional control / engineering control registries

ENV RES DECL: Environmental Restrictive Declarations
The Environmental Restrictive Declarations (ERD) listed were recorded in connection with a zoning action against the noted Tax Blocks and Tax Lots, or portion thereof, and are available in the property records on file at the Office of the City Register for Bronx, Kings, New York and Queens counties or at the Richmond County Clerk's office. They contain environmental requirements with respect to hazardous materials, air quality and/or noise in accordance with Section 11-15 of this Resolution.

Date of Government Version: 04/22/2020
Date Data Arrived at EDR: 06/18/2020
Date Made Active in Reports: 09/04/2020
Number of Days to Update: 78

Source: New York City Department of City Planning
Telephone: 212-720-3300
Last EDR Contact: 09/18/2020
Next Scheduled EDR Contact: 12/28/2020
Data Release Frequency: Varies

RES DECL: Restrictive Declarations Listing
A restrictive declaration is a covenant running with the land which binds the present and future owners of the property. As a condition of certain special permits, the City Planning Commission may require an applicant to sign and record a restrictive declaration that places specified conditions on the future use and development of the property. Certain restrictive declarations are indicated by a D on zoning maps.

Date of Government Version: 12/16/2019
Date Data Arrived at EDR: 12/16/2019
Date Made Active in Reports: 03/02/2020
Number of Days to Update: 77

Source: NYC Department of City Planning
Telephone: 212-720-3401
Last EDR Contact: 09/18/2020
Next Scheduled EDR Contact: 12/28/2020
Data Release Frequency: Varies

ENG CONTROLS: Registry of Engineering Controls
Environmental Remediation sites that have engineering controls in place.

Date of Government Version: 05/12/2020
Date Data Arrived at EDR: 05/13/2020
Date Made Active in Reports: 07/29/2020
Number of Days to Update: 77

Source: Department of Environmental Conservation
Telephone: 518-402-9553
Last EDR Contact: 08/11/2020
Next Scheduled EDR Contact: 11/23/2020
Data Release Frequency: Quarterly

INST CONTROL: Registry of Institutional Controls
Environmental Remediation sites that have institutional controls in place.

Date of Government Version: 05/12/2020
Date Data Arrived at EDR: 05/13/2020
Date Made Active in Reports: 07/29/2020
Number of Days to Update: 77

Source: Department of Environmental Conservation
Telephone: 518-402-9553
Last EDR Contact: 08/11/2020
Next Scheduled EDR Contact: 11/23/2020
Data Release Frequency: Quarterly

State and tribal voluntary cleanup sites

INDIAN VCP R7: Voluntary Cleanup Priority Lisitng
A listing of voluntary cleanup priority sites located on Indian Land located in Region 7.

Date of Government Version: 03/20/2008
Date Data Arrived at EDR: 04/22/2008
Date Made Active in Reports: 05/19/2008
Number of Days to Update: 27

Source: EPA, Region 7
Telephone: 913-551-7365
Last EDR Contact: 04/20/2009
Next Scheduled EDR Contact: 07/20/2009
Data Release Frequency: Varies

INDIAN VCP R1: Voluntary Cleanup Priority Listing

A listing of voluntary cleanup priority sites located on Indian Land located in Region 1.

Date of Government Version: 07/27/2015
Date Data Arrived at EDR: 09/29/2015
Date Made Active in Reports: 02/18/2016
Number of Days to Update: 142

Source: EPA, Region 1
Telephone: 617-918-1102
Last EDR Contact: 09/16/2020
Next Scheduled EDR Contact: 01/04/2021
Data Release Frequency: Varies

VCP: Voluntary Cleanup Agreements

New York established its Voluntary Cleanup Program (VCP) to address the environmental, legal and financial barriers that often hinder the redevelopment and reuse of contaminated properties. The Voluntary Cleanup Program was developed to enhance private sector cleanup of brownfields by enabling parties to remediate sites using private rather than public funds and to reduce the development pressures on "greenfield" sites.

Date of Government Version: 05/12/2020
Date Data Arrived at EDR: 05/13/2020
Date Made Active in Reports: 07/29/2020
Number of Days to Update: 77

Source: Department of Environmental Conservation
Telephone: 518-402-9711
Last EDR Contact: 08/11/2020
Next Scheduled EDR Contact: 11/23/2020
Data Release Frequency: Semi-Annually

VCP NYC: Voluntary Cleanup Program Listing NYC

New York City voluntary cleanup program sites.

Date of Government Version: 03/17/2020
Date Data Arrived at EDR: 03/18/2020
Date Made Active in Reports: 05/29/2020
Number of Days to Update: 72

Source: New York City Office of Environmental Protection
Telephone: 212-788-8841
Last EDR Contact: 09/11/2020
Next Scheduled EDR Contact: 12/28/2020
Data Release Frequency: Varies

State and tribal Brownfields sites

BROWNFIELDS: Brownfields Site List

A Brownfield is any real property where redevelopment or re-use may be complicated by the presence or potential presence of a hazardous waste, petroleum, pollutant, or contaminant.

Date of Government Version: 05/12/2020
Date Data Arrived at EDR: 05/13/2020
Date Made Active in Reports: 07/29/2020
Number of Days to Update: 77

Source: Department of Environmental Conservation
Telephone: 518-402-9764
Last EDR Contact: 08/11/2020
Next Scheduled EDR Contact: 11/23/2020
Data Release Frequency: Semi-Annually

ERP: Environmental Restoration Program Listing

In an effort to spur the cleanup and redevelopment of brownfields, New Yorkers approved a $200 million Environmental Restoration or Brownfields Fund as part of the $1.75 billion Clean Water/Clean Air Bond Act of 1996 (1996 Bond Act). Enhancements to the program were enacted on October 7, 2003. Under the Environmental Restoration Program, the State provides grants to municipalities to reimburse up to 90 percent of on-site eligible costs and 100% of off-site eligible costs for site investigation and remediation activities. Once remediated, the property may then be reused for commercial, industrial, residential or public use.

Date of Government Version: 05/12/2020
Date Data Arrived at EDR: 05/13/2020
Date Made Active in Reports: 07/29/2020
Number of Days to Update: 77

Source: Department of Environmental Conservation
Telephone: 518-402-9622
Last EDR Contact: 08/11/2020
Next Scheduled EDR Contact: 11/23/2020
Data Release Frequency: Quarterly

ADDITIONAL ENVIRONMENTAL RECORDS

Local Brownfield lists

US BROWNFIELDS: A Listing of Brownfields Sites

Brownfields are real property, the expansion, redevelopment, or reuse of which may be complicated by the presence or potential presence of a hazardous substance, pollutant, or contaminant. Cleaning up and reinvesting in these properties takes development pressures off of undeveloped, open land, and both improves and protects the environment. Assessment, Cleanup and Redevelopment Exchange System (ACRES) stores information reported by EPA Brownfields grant recipients on brownfields properties assessed or cleaned up with grant funding as well as information on Targeted Brownfields Assessments performed by EPA Regions. A listing of ACRES Brownfield sites is obtained from Cleanups in My Community. Cleanups in My Community provides information on Brownfields properties for which information is reported back to EPA, as well as areas served by Brownfields grant programs.

Date of Government Version: 06/01/2020	Source: Environmental Protection Agency
Date Data Arrived at EDR: 06/02/2020	Telephone: 202-566-2777
Date Made Active in Reports: 06/09/2020	Last EDR Contact: 09/15/2020
Number of Days to Update: 7	Next Scheduled EDR Contact: 12/28/2020
	Data Release Frequency: Semi-Annually

Local Lists of Landfill / Solid Waste Disposal Sites

SWRCY: Registered Recycling Facility List

A listing of recycling facilities.

Date of Government Version: 04/03/2020	Source: Department of Environmental Conservation
Date Data Arrived at EDR: 04/08/2020	Telephone: 518-402-8678
Date Made Active in Reports: 06/25/2020	Last EDR Contact: 06/24/2020
Number of Days to Update: 78	Next Scheduled EDR Contact: 10/12/2020
	Data Release Frequency: Quarterly

SWTIRE: Registered Waste Tire Storage & Facility List

A listing of facilities registered to accept waste tires.

Date of Government Version: 02/27/2018	Source: Department of Environmental Conservation
Date Data Arrived at EDR: 04/06/2018	Telephone: 518-402-8694
Date Made Active in Reports: 06/08/2018	Last EDR Contact: 09/02/2020
Number of Days to Update: 63	Next Scheduled EDR Contact: 12/21/2020
	Data Release Frequency: No Update Planned

INDIAN ODI: Report on the Status of Open Dumps on Indian Lands

Location of open dumps on Indian land.

Date of Government Version: 12/31/1998	Source: Environmental Protection Agency
Date Data Arrived at EDR: 12/03/2007	Telephone: 703-308-8245
Date Made Active in Reports: 01/24/2008	Last EDR Contact: 07/21/2020
Number of Days to Update: 52	Next Scheduled EDR Contact: 11/09/2020
	Data Release Frequency: Varies

ODI: Open Dump Inventory

An open dump is defined as a disposal facility that does not comply with one or more of the Part 257 or Part 258 Subtitle D Criteria.

Date of Government Version: 06/30/1985	Source: Environmental Protection Agency
Date Data Arrived at EDR: 08/09/2004	Telephone: 800-424-9346
Date Made Active in Reports: 09/17/2004	Last EDR Contact: 06/09/2004
Number of Days to Update: 39	Next Scheduled EDR Contact: N/A
	Data Release Frequency: No Update Planned

DEBRIS REGION 9: Torres Martinez Reservation Illegal Dump Site Locations

A listing of illegal dump sites location on the Torres Martinez Indian Reservation located in eastern Riverside County and northern Imperial County, California.

Date of Government Version: 01/12/2009
Date Data Arrived at EDR: 05/07/2009
Date Made Active in Reports: 09/21/2009
Number of Days to Update: 137

Source: EPA, Region 9
Telephone: 415-947-4219
Last EDR Contact: 07/14/2020
Next Scheduled EDR Contact: 11/02/2020
Data Release Frequency: No Update Planned

IHS OPEN DUMPS: Open Dumps on Indian Land

A listing of all open dumps located on Indian Land in the United States.

Date of Government Version: 04/01/2014
Date Data Arrived at EDR: 08/06/2014
Date Made Active in Reports: 01/29/2015
Number of Days to Update: 176

Source: Department of Health & Human Serivces, Indian Health Service
Telephone: 301-443-1452
Last EDR Contact: 07/31/2020
Next Scheduled EDR Contact: 11/09/2020
Data Release Frequency: Varies

Local Lists of Hazardous waste / Contaminated Sites

US HIST CDL: National Clandestine Laboratory Register

A listing of clandestine drug lab locations that have been removed from the DEAs National Clandestine Laboratory Register.

Date of Government Version: 03/18/2020
Date Data Arrived at EDR: 03/19/2020
Date Made Active in Reports: 06/09/2020
Number of Days to Update: 82

Source: Drug Enforcement Administration
Telephone: 202-307-1000
Last EDR Contact: 08/19/2020
Next Scheduled EDR Contact: 12/07/2020
Data Release Frequency: No Update Planned

DEL SHWS: Delisted Registry Sites

A database listing of sites delisted from the Registry of Inactive Hazardous Waste Disposal Sites.

Date of Government Version: 05/12/2020
Date Data Arrived at EDR: 05/13/2020
Date Made Active in Reports: 07/28/2020
Number of Days to Update: 76

Source: Department of Environmental Conservation
Telephone: 518-402-9622
Last EDR Contact: 08/11/2020
Next Scheduled EDR Contact: 11/23/2020
Data Release Frequency: Quarterly

US CDL: Clandestine Drug Labs

A listing of clandestine drug lab locations. The U.S. Department of Justice ("the Department") provides this web site as a public service. It contains addresses of some locations where law enforcement agencies reported they found chemicals or other items that indicated the presence of either clandestine drug laboratories or dumpsites. In most cases, the source of the entries is not the Department, and the Department has not verified the entry and does not guarantee its accuracy. Members of the public must verify the accuracy of all entries by, for example, contacting local law enforcement and local health departments.

Date of Government Version: 03/18/2020
Date Data Arrived at EDR: 03/19/2020
Date Made Active in Reports: 06/09/2020
Number of Days to Update: 82

Source: Drug Enforcement Administration
Telephone: 202-307-1000
Last EDR Contact: 08/19/2020
Next Scheduled EDR Contact: 12/07/2020
Data Release Frequency: Quarterly

PFAS: PFAS Contamination Site Location Listing

DEC surveyed select businesses, fire departments, fire training centers, bulk storage facilities, airports, and Department of Defense (DoD) facilities. The responses to the survey have helped to determine if these entities used or stored materials containing PFOA/PFOS including AFFF and dispersants used in Teflon coating operations. The results of this survey will be updated periodically as additional responses are received..

Date of Government Version: 01/16/2019
Date Data Arrived at EDR: 05/08/2019
Date Made Active in Reports: 06/24/2019
Number of Days to Update: 47

Source: Department of Environmental Conservation
Telephone: 518-402-9020
Last EDR Contact: 08/06/2020
Next Scheduled EDR Contact: 11/16/2020
Data Release Frequency: Varies

Local Lists of Registered Storage Tanks

HIST UST: Historical Petroleum Bulk Storage Database
These facilities have petroleum storage capacities in excess of 1,100 gallons and less than 400,000 gallons. This database contains detailed information per site. It is no longer updated due to the sensitive nature of the information involved. See UST for more current data.

Date of Government Version: 01/01/2002
Date Data Arrived at EDR: 06/02/2006
Date Made Active in Reports: 07/20/2006
Number of Days to Update: 48

Source: Department of Environmental Conservation
Telephone: 518-402-9549
Last EDR Contact: 10/23/2006
Next Scheduled EDR Contact: 01/22/2007
Data Release Frequency: Varies

HIST AST: Historical Petroleum Bulk Storage Database
These facilities have petroleum storage capabilities in excess of 1,100 gallons and less than 400,000 gallons. This database contains detailed information per site. No longer updated due to the sensitive nature of the information involved. See AST for more current data.

Date of Government Version: 01/01/2002
Date Data Arrived at EDR: 06/02/2006
Date Made Active in Reports: 07/20/2006
Number of Days to Update: 48

Source: Department of Environmental Conservation
Telephone: 518-402-9549
Last EDR Contact: 10/23/2006
Next Scheduled EDR Contact: 01/22/2007
Data Release Frequency: No Update Planned

Local Land Records

LIENS: Spill Liens Information
Lien information from the Oil Spill Fund.

Date of Government Version: 05/20/2020
Date Data Arrived at EDR: 05/22/2020
Date Made Active in Reports: 08/06/2020
Number of Days to Update: 76

Source: Office of the State Comptroller
Telephone: 518-474-9034
Last EDR Contact: 08/06/2020
Next Scheduled EDR Contact: 11/16/2020
Data Release Frequency: Quarterly

LIENS 2: CERCLA Lien Information
A Federal CERCLA ('Superfund') lien can exist by operation of law at any site or property at which EPA has spent Superfund monies. These monies are spent to investigate and address releases and threatened releases of contamination. CERCLIS provides information as to the identity of these sites and properties.

Date of Government Version: 07/29/2020
Date Data Arrived at EDR: 08/03/2020
Date Made Active in Reports: 08/25/2020
Number of Days to Update: 22

Source: Environmental Protection Agency
Telephone: 202-564-6023
Last EDR Contact: 09/03/2020
Next Scheduled EDR Contact: 10/12/2020
Data Release Frequency: Semi-Annually

Records of Emergency Release Reports

HMIRS: Hazardous Materials Information Reporting System
Hazardous Materials Incident Report System. HMIRS contains hazardous material spill incidents reported to DOT.

Date of Government Version: 06/22/2020
Date Data Arrived at EDR: 06/23/2020
Date Made Active in Reports: 09/17/2020
Number of Days to Update: 86

Source: U.S. Department of Transportation
Telephone: 202-366-4555
Last EDR Contact: 06/23/2020
Next Scheduled EDR Contact: 10/05/2020
Data Release Frequency: Quarterly

SPILLS: Spills Information Database
Data collected on spills reported to NYSDEC as required by one or more of the following: Article 12 of the Navigation Law, 6 NYCRR Section 613.8 (from PBS regs), or 6 NYCRR Section 595.2 (from CBS regs). It includes spills active as of April 1, 1986, as well as spills occurring since this date.

Date of Government Version: 05/12/2020
Date Data Arrived at EDR: 05/13/2020
Date Made Active in Reports: 08/03/2020
Number of Days to Update: 82

Source: Department of Environmental Conservation
Telephone: 518-402-9549
Last EDR Contact: 08/11/2020
Next Scheduled EDR Contact: 11/23/2020
Data Release Frequency: Varies

HIST SPILLS: SPILLS Database

This database contains records of chemical and petroleum spill incidents. Under State law, petroleum and hazardous chemical spills that can impact the waters of the state must be reported by the spiller (and, in some cases, by anyone who has knowledge of the spills). In 2002, the Department of Environmental Conservation stopped providing updates to its original Spills Information Database. This database includes fields that are no longer available from the NYDEC as of January 1, 2002. Current information may be found in the NY SPILLS database. Department of Environmental Conservation.

Date of Government Version: 01/01/2002
Date Data Arrived at EDR: 07/08/2005
Date Made Active in Reports: 07/14/2005
Number of Days to Update: 6

Source: Department of Environmental Conservation
Telephone: 518-402-9549
Last EDR Contact: 07/07/2005
Next Scheduled EDR Contact: N/A
Data Release Frequency: No Update Planned

SPILLS 90: SPILLS90 data from FirstSearch

Spills 90 includes those spill and release records available exclusively from FirstSearch databases. Typically, they may include chemical, oil and/or hazardous substance spills recorded after 1990. Duplicate records that are already included in EDR incident and release records are not included in Spills 90.

Date of Government Version: 12/14/2012
Date Data Arrived at EDR: 01/03/2013
Date Made Active in Reports: 02/12/2013
Number of Days to Update: 40

Source: FirstSearch
Telephone: N/A
Last EDR Contact: 01/03/2013
Next Scheduled EDR Contact: N/A
Data Release Frequency: No Update Planned

SPILLS 80: SPILLS80 data from FirstSearch

Spills 80 includes those spill and release records available from FirstSearch databases prior to 1990. Typically, they may include chemical, oil and/or hazardous substance spills recorded before 1990. Duplicate records that are already included in EDR incident and release records are not included in Spills 80.

Date of Government Version: 11/02/2010
Date Data Arrived at EDR: 01/03/2013
Date Made Active in Reports: 03/07/2013
Number of Days to Update: 63

Source: FirstSearch
Telephone: N/A
Last EDR Contact: 01/03/2013
Next Scheduled EDR Contact: N/A
Data Release Frequency: No Update Planned

Other Ascertainable Records

RCRA NonGen / NLR: RCRA - Non Generators / No Longer Regulated

RCRAInfo is EPA's comprehensive information system, providing access to data supporting the Resource Conservation and Recovery Act (RCRA) of 1976 and the Hazardous and Solid Waste Amendments (HSWA) of 1984. The database includes selective information on sites which generate, transport, store, treat and/or dispose of hazardous waste as defined by the Resource Conservation and Recovery Act (RCRA). Non-Generators do not presently generate hazardous waste.

Date of Government Version: 06/15/2020
Date Data Arrived at EDR: 06/22/2020
Date Made Active in Reports: 09/18/2020
Number of Days to Update: 88

Source: Environmental Protection Agency
Telephone: (212) 637-3660
Last EDR Contact: 06/22/2020
Next Scheduled EDR Contact: 10/05/2020
Data Release Frequency: Quarterly

FUDS: Formerly Used Defense Sites

The listing includes locations of Formerly Used Defense Sites properties where the US Army Corps of Engineers is actively working or will take necessary cleanup actions.

Date of Government Version: 05/13/2020
Date Data Arrived at EDR: 05/18/2020
Date Made Active in Reports: 08/12/2020
Number of Days to Update: 86

Source: U.S. Army Corps of Engineers
Telephone: 202-528-4285
Last EDR Contact: 08/13/2020
Next Scheduled EDR Contact: 11/30/2020
Data Release Frequency: Varies

DOD: Department of Defense Sites

This data set consists of federally owned or administered lands, administered by the Department of Defense, that have any area equal to or greater than 640 acres of the United States, Puerto Rico, and the U.S. Virgin Islands.

Date of Government Version: 12/31/2005
Date Data Arrived at EDR: 11/10/2006
Date Made Active in Reports: 01/11/2007
Number of Days to Update: 62

Source: USGS
Telephone: 888-275-8747
Last EDR Contact: 07/09/2020
Next Scheduled EDR Contact: 10/19/2020
Data Release Frequency: Semi-Annually

FEDLAND: Federal and Indian Lands

Federally and Indian administrated lands of the United States. Lands included are administrated by: Army Corps of Engineers, Bureau of Reclamation, National Wild and Scenic River, National Wildlife Refuge, Public Domain Land, Wilderness, Wilderness Study Area, Wildlife Management Area, Bureau of Indian Affairs, Bureau of Land Management, Department of Justice, Forest Service, Fish and Wildlife Service, National Park Service.

Date of Government Version: 04/02/2018
Date Data Arrived at EDR: 04/11/2018
Date Made Active in Reports: 11/06/2019
Number of Days to Update: 574

Source: U.S. Geological Survey
Telephone: 888-275-8747
Last EDR Contact: 07/06/2020
Next Scheduled EDR Contact: 10/19/2020
Data Release Frequency: N/A

SCRD DRYCLEANERS: State Coalition for Remediation of Drycleaners Listing

The State Coalition for Remediation of Drycleaners was established in 1998, with support from the U.S. EPA Office of Superfund Remediation and Technology Innovation. It is comprised of representatives of states with established drycleaner remediation programs. Currently the member states are Alabama, Connecticut, Florida, Illinois, Kansas, Minnesota, Missouri, North Carolina, Oregon, South Carolina, Tennessee, Texas, and Wisconsin.

Date of Government Version: 01/01/2017
Date Data Arrived at EDR: 02/03/2017
Date Made Active in Reports: 04/07/2017
Number of Days to Update: 63

Source: Environmental Protection Agency
Telephone: 615-532-8599
Last EDR Contact: 08/05/2020
Next Scheduled EDR Contact: 11/23/2020
Data Release Frequency: Varies

US FIN ASSUR: Financial Assurance Information

All owners and operators of facilities that treat, store, or dispose of hazardous waste are required to provide proof that they will have sufficient funds to pay for the clean up, closure, and post-closure care of their facilities.

Date of Government Version: 06/15/2020
Date Data Arrived at EDR: 06/22/2020
Date Made Active in Reports: 09/10/2020
Number of Days to Update: 80

Source: Environmental Protection Agency
Telephone: 202-566-1917
Last EDR Contact: 06/22/2020
Next Scheduled EDR Contact: 10/05/2020
Data Release Frequency: Quarterly

EPA WATCH LIST: EPA WATCH LIST

EPA maintains a "Watch List" to facilitate dialogue between EPA, state and local environmental agencies on enforcement matters relating to facilities with alleged violations identified as either significant or high priority. Being on the Watch List does not mean that the facility has actually violated the law only that an investigation by EPA or a state or local environmental agency has led those organizations to allege that an unproven violation has in fact occurred. Being on the Watch List does not represent a higher level of concern regarding the alleged violations that were detected, but instead indicates cases requiring additional dialogue between EPA, state and local agencies - primarily because of the length of time the alleged violation has gone unaddressed or unresolved.

Date of Government Version: 08/30/2013
Date Data Arrived at EDR: 03/21/2014
Date Made Active in Reports: 06/17/2014
Number of Days to Update: 88

Source: Environmental Protection Agency
Telephone: 617-520-3000
Last EDR Contact: 07/31/2020
Next Scheduled EDR Contact: 11/16/2020
Data Release Frequency: Quarterly

2020 COR ACTION: 2020 Corrective Action Program List

The EPA has set ambitious goals for the RCRA Corrective Action program by creating the 2020 Corrective Action Universe. This RCRA cleanup baseline includes facilities expected to need corrective action. The 2020 universe contains a wide variety of sites. Some properties are heavily contaminated while others were contaminated but have since been cleaned up. Still others have not been fully investigated yet, and may require little or no remediation. Inclusion in the 2020 Universe does not necessarily imply failure on the part of a facility to meet its RCRA obligations.

Date of Government Version: 09/30/2017
Date Data Arrived at EDR: 05/08/2018
Date Made Active in Reports: 07/20/2018
Number of Days to Update: 73

Source: Environmental Protection Agency
Telephone: 703-308-4044
Last EDR Contact: 08/06/2020
Next Scheduled EDR Contact: 11/16/2020
Data Release Frequency: Varies

TSCA: Toxic Substances Control Act

Toxic Substances Control Act. TSCA identifies manufacturers and importers of chemical substances included on the TSCA Chemical Substance Inventory list. It includes data on the production volume of these substances by plant site.

Date of Government Version: 12/31/2016
Date Data Arrived at EDR: 06/17/2020
Date Made Active in Reports: 09/10/2020
Number of Days to Update: 85

Source: EPA
Telephone: 202-260-5521
Last EDR Contact: 09/18/2020
Next Scheduled EDR Contact: 12/28/2020
Data Release Frequency: Every 4 Years

TRIS: Toxic Chemical Release Inventory System

Toxic Release Inventory System. TRIS identifies facilities which release toxic chemicals to the air, water and land in reportable quantities under SARA Title III Section 313.

Date of Government Version: 12/31/2018
Date Data Arrived at EDR: 02/05/2020
Date Made Active in Reports: 04/24/2020
Number of Days to Update: 79

Source: EPA
Telephone: 202-566-0250
Last EDR Contact: 08/14/2020
Next Scheduled EDR Contact: 11/30/2020
Data Release Frequency: Annually

SSTS: Section 7 Tracking Systems

Section 7 of the Federal Insecticide, Fungicide and Rodenticide Act, as amended (92 Stat. 829) requires all registered pesticide-producing establishments to submit a report to the Environmental Protection Agency by March 1st each year. Each establishment must report the types and amounts of pesticides, active ingredients and devices being produced, and those having been produced and sold or distributed in the past year.

Date of Government Version: 03/01/2020
Date Data Arrived at EDR: 04/21/2020
Date Made Active in Reports: 07/15/2020
Number of Days to Update: 85

Source: EPA
Telephone: 202-564-4203
Last EDR Contact: 07/21/2020
Next Scheduled EDR Contact: 11/02/2020
Data Release Frequency: Annually

ROD: Records Of Decision

Record of Decision. ROD documents mandate a permanent remedy at an NPL (Superfund) site containing technical and health information to aid in the cleanup.

Date of Government Version: 07/29/2020
Date Data Arrived at EDR: 08/03/2020
Date Made Active in Reports: 08/25/2020
Number of Days to Update: 22

Source: EPA
Telephone: 703-416-0223
Last EDR Contact: 09/03/2020
Next Scheduled EDR Contact: 12/14/2020
Data Release Frequency: Annually

RMP: Risk Management Plans

When Congress passed the Clean Air Act Amendments of 1990, it required EPA to publish regulations and guidance for chemical accident prevention at facilities using extremely hazardous substances. The Risk Management Program Rule (RMP Rule) was written to implement Section 112(r) of these amendments. The rule, which built upon existing industry codes and standards, requires companies of all sizes that use certain flammable and toxic substances to develop a Risk Management Program, which includes a(n): Hazard assessment that details the potential effects of an accidental release, an accident history of the last five years, and an evaluation of worst-case and alternative accidental releases; Prevention program that includes safety precautions and maintenance, monitoring, and employee training measures; and Emergency response program that spells out emergency health care, employee training measures and procedures for informing the public and response agencies (e.g the fire department) should an accident occur.

Date of Government Version: 01/31/2020
Date Data Arrived at EDR: 05/13/2020
Date Made Active in Reports: 08/03/2020
Number of Days to Update: 82

Source: Environmental Protection Agency
Telephone: 202-564-8600
Last EDR Contact: 07/15/2020
Next Scheduled EDR Contact: 11/02/2020
Data Release Frequency: Varies

RAATS: RCRA Administrative Action Tracking System

RCRA Administration Action Tracking System. RAATS contains records based on enforcement actions issued under RCRA pertaining to major violators and includes administrative and civil actions brought by the EPA. For administration actions after September 30, 1995, data entry in the RAATS database was discontinued. EPA will retain a copy of the database for historical records. It was necessary to terminate RAATS because a decrease in agency resources made it impossible to continue to update the information contained in the database.

Date of Government Version: 04/17/1995
Date Data Arrived at EDR: 07/03/1995
Date Made Active in Reports: 08/07/1995
Number of Days to Update: 35

Source: EPA
Telephone: 202-564-4104
Last EDR Contact: 06/02/2008
Next Scheduled EDR Contact: 09/01/2008
Data Release Frequency: No Update Planned

PRP: Potentially Responsible Parties

A listing of verified Potentially Responsible Parties

Date of Government Version: 04/27/2020
Date Data Arrived at EDR: 05/06/2020
Date Made Active in Reports: 06/09/2020
Number of Days to Update: 34

Source: EPA
Telephone: 202-564-6023
Last EDR Contact: 09/03/2020
Next Scheduled EDR Contact: 11/16/2020
Data Release Frequency: Quarterly

PADS: PCB Activity Database System

PCB Activity Database. PADS Identifies generators, transporters, commercial storers and/or brokers and disposers of PCB's who are required to notify the EPA of such activities.

Date of Government Version: 10/09/2019
Date Data Arrived at EDR: 10/11/2019
Date Made Active in Reports: 12/20/2019
Number of Days to Update: 70

Source: EPA
Telephone: 202-566-0500
Last EDR Contact: 07/13/2020
Next Scheduled EDR Contact: 10/19/2020
Data Release Frequency: Annually

ICIS: Integrated Compliance Information System

The Integrated Compliance Information System (ICIS) supports the information needs of the national enforcement and compliance program as well as the unique needs of the National Pollutant Discharge Elimination System (NPDES) program.

Date of Government Version: 11/18/2016
Date Data Arrived at EDR: 11/23/2016
Date Made Active in Reports: 02/10/2017
Number of Days to Update: 79

Source: Environmental Protection Agency
Telephone: 202-564-2501
Last EDR Contact: 06/30/2020
Next Scheduled EDR Contact: 10/19/2020
Data Release Frequency: Quarterly

GOVERNMENT RECORDS SEARCHED / DATA CURRENCY TRACKING

FTTS: FIFRA/ TSCA Tracking System - FIFRA (Federal Insecticide, Fungicide, & Rodenticide Act)/TSCA (Toxic Substances Control Act)
FTTS tracks administrative cases and pesticide enforcement actions and compliance activities related to FIFRA, TSCA and EPCRA (Emergency Planning and Community Right-to-Know Act). To maintain currency, EDR contacts the Agency on a quarterly basis.

Date of Government Version: 04/09/2009
Date Data Arrived at EDR: 04/16/2009
Date Made Active in Reports: 05/11/2009
Number of Days to Update: 25

Source: EPA/Office of Prevention, Pesticides and Toxic Substances
Telephone: 202-566-1667
Last EDR Contact: 08/18/2017
Next Scheduled EDR Contact: 12/04/2017
Data Release Frequency: No Update Planned

FTTS INSP: FIFRA/ TSCA Tracking System - FIFRA (Federal Insecticide, Fungicide, & Rodenticide Act)/TSCA (Toxic Substances Control Act)
A listing of FIFRA/TSCA Tracking System (FTTS) inspections and enforcements.

Date of Government Version: 04/09/2009
Date Data Arrived at EDR: 04/16/2009
Date Made Active in Reports: 05/11/2009
Number of Days to Update: 25

Source: EPA
Telephone: 202-566-1667
Last EDR Contact: 08/18/2017
Next Scheduled EDR Contact: 12/04/2017
Data Release Frequency: No Update Planned

MLTS: Material Licensing Tracking System
MLTS is maintained by the Nuclear Regulatory Commission and contains a list of approximately 8,100 sites which possess or use radioactive materials and which are subject to NRC licensing requirements. To maintain currency, EDR contacts the Agency on a quarterly basis.

Date of Government Version: 10/25/2019
Date Data Arrived at EDR: 10/25/2019
Date Made Active in Reports: 01/15/2020
Number of Days to Update: 82

Source: Nuclear Regulatory Commission
Telephone: 301-415-7169
Last EDR Contact: 07/20/2020
Next Scheduled EDR Contact: 11/02/2020
Data Release Frequency: Quarterly

COAL ASH DOE: Steam-Electric Plant Operation Data
A listing of power plants that store ash in surface ponds.

Date of Government Version: 12/31/2018
Date Data Arrived at EDR: 12/04/2019
Date Made Active in Reports: 01/15/2020
Number of Days to Update: 42

Source: Department of Energy
Telephone: 202-586-8719
Last EDR Contact: 09/04/2020
Next Scheduled EDR Contact: 12/14/2020
Data Release Frequency: Varies

COAL ASH EPA: Coal Combustion Residues Surface Impoundments List
A listing of coal combustion residues surface impoundments with high hazard potential ratings.

Date of Government Version: 01/12/2017
Date Data Arrived at EDR: 03/05/2019
Date Made Active in Reports: 11/11/2019
Number of Days to Update: 251

Source: Environmental Protection Agency
Telephone: N/A
Last EDR Contact: 08/31/2020
Next Scheduled EDR Contact: 12/14/2020
Data Release Frequency: Varies

PCB TRANSFORMER: PCB Transformer Registration Database
The database of PCB transformer registrations that includes all PCB registration submittals.

Date of Government Version: 09/13/2019
Date Data Arrived at EDR: 11/06/2019
Date Made Active in Reports: 02/10/2020
Number of Days to Update: 96

Source: Environmental Protection Agency
Telephone: 202-566-0517
Last EDR Contact: 08/06/2020
Next Scheduled EDR Contact: 11/16/2020
Data Release Frequency: Varies

RADINFO: Radiation Information Database
The Radiation Information Database (RADINFO) contains information about facilities that are regulated by U.S. Environmental Protection Agency (EPA) regulations for radiation and radioactivity.

Date of Government Version: 07/01/2019
Date Data Arrived at EDR: 07/01/2019
Date Made Active in Reports: 09/23/2019
Number of Days to Update: 84

Source: Environmental Protection Agency
Telephone: 202-343-9775
Last EDR Contact: 06/24/2020
Next Scheduled EDR Contact: 10/12/2020
Data Release Frequency: Quarterly

HIST FTTS: FIFRA/TSCA Tracking System Administrative Case Listing

A complete administrative case listing from the FIFRA/TSCA Tracking System (FTTS) for all ten EPA regions. The information was obtained from the National Compliance Database (NCDB). NCDB supports the implementation of FIFRA (Federal Insecticide, Fungicide, and Rodenticide Act) and TSCA (Toxic Substances Control Act). Some EPA regions are now closing out records. Because of that, and the fact that some EPA regions are not providing EPA Headquarters with updated records, it was decided to create a HIST FTTS database. It included records that may not be included in the newer FTTS database updates. This database is no longer updated.

Date of Government Version: 10/19/2006
Date Data Arrived at EDR: 03/01/2007
Date Made Active in Reports: 04/10/2007
Number of Days to Update: 40

Source: Environmental Protection Agency
Telephone: 202-564-2501
Last EDR Contact: 12/17/2007
Next Scheduled EDR Contact: 03/17/2008
Data Release Frequency: No Update Planned

HIST FTTS INSP: FIFRA/TSCA Tracking System Inspection & Enforcement Case Listing

A complete inspection and enforcement case listing from the FIFRA/TSCA Tracking System (FTTS) for all ten EPA regions. The information was obtained from the National Compliance Database (NCDB). NCDB supports the implementation of FIFRA (Federal Insecticide, Fungicide, and Rodenticide Act) and TSCA (Toxic Substances Control Act). Some EPA regions are now closing out records. Because of that, and the fact that some EPA regions are not providing EPA Headquarters with updated records, it was decided to create a HIST FTTS database. It included records that may not be included in the newer FTTS database updates. This database is no longer updated.

Date of Government Version: 10/19/2006
Date Data Arrived at EDR: 03/01/2007
Date Made Active in Reports: 04/10/2007
Number of Days to Update: 40

Source: Environmental Protection Agency
Telephone: 202-564-2501
Last EDR Contact: 12/17/2008
Next Scheduled EDR Contact: 03/17/2008
Data Release Frequency: No Update Planned

DOT OPS: Incident and Accident Data

Department of Transporation, Office of Pipeline Safety Incident and Accident data.

Date of Government Version: 01/02/2020
Date Data Arrived at EDR: 01/28/2020
Date Made Active in Reports: 04/17/2020
Number of Days to Update: 80

Source: Department of Transporation, Office of Pipeline Safety
Telephone: 202-366-4595
Last EDR Contact: 07/27/2020
Next Scheduled EDR Contact: 11/09/2020
Data Release Frequency: Quarterly

CONSENT: Superfund (CERCLA) Consent Decrees

Major legal settlements that establish responsibility and standards for cleanup at NPL (Superfund) sites. Released periodically by United States District Courts after settlement by parties to litigation matters.

Date of Government Version: 06/30/2020
Date Data Arrived at EDR: 07/15/2020
Date Made Active in Reports: 07/21/2020
Number of Days to Update: 6

Source: Department of Justice, Consent Decree Library
Telephone: Varies
Last EDR Contact: 07/06/2020
Next Scheduled EDR Contact: 10/19/2020
Data Release Frequency: Varies

BRS: Biennial Reporting System

The Biennial Reporting System is a national system administered by the EPA that collects data on the generation and management of hazardous waste. BRS captures detailed data from two groups: Large Quantity Generators (LQG) and Treatment, Storage, and Disposal Facilities.

Date of Government Version: 12/31/2015
Date Data Arrived at EDR: 02/22/2017
Date Made Active in Reports: 09/28/2017
Number of Days to Update: 218

Source: EPA/NTIS
Telephone: 800-424-9346
Last EDR Contact: 06/22/2020
Next Scheduled EDR Contact: 10/05/2020
Data Release Frequency: Biennially

INDIAN RESERV: Indian Reservations

This map layer portrays Indian administered lands of the United States that have any area equal to or greater than 640 acres.

Date of Government Version: 12/31/2014
Date Data Arrived at EDR: 07/14/2015
Date Made Active in Reports: 01/10/2017
Number of Days to Update: 546

Source: USGS
Telephone: 202-208-3710
Last EDR Contact: 07/07/2020
Next Scheduled EDR Contact: 10/19/2020
Data Release Frequency: Semi-Annually

FUSRAP: Formerly Utilized Sites Remedial Action Program

DOE established the Formerly Utilized Sites Remedial Action Program (FUSRAP) in 1974 to remediate sites where radioactive contamination remained from Manhattan Project and early U.S. Atomic Energy Commission (AEC) operations.

Date of Government Version: 08/08/2017
Date Data Arrived at EDR: 09/11/2018
Date Made Active in Reports: 09/14/2018
Number of Days to Update: 3

Source: Department of Energy
Telephone: 202-586-3559
Last EDR Contact: 07/28/2020
Next Scheduled EDR Contact: 11/16/2020
Data Release Frequency: Varies

UMTRA: Uranium Mill Tailings Sites

Uranium ore was mined by private companies for federal government use in national defense programs. When the mills shut down, large piles of the sand-like material (mill tailings) remain after uranium has been extracted from the ore. Levels of human exposure to radioactive materials from the piles are low; however, in some cases tailings were used as construction materials before the potential health hazards of the tailings were recognized.

Date of Government Version: 08/30/2019
Date Data Arrived at EDR: 11/15/2019
Date Made Active in Reports: 01/28/2020
Number of Days to Update: 74

Source: Department of Energy
Telephone: 505-845-0011
Last EDR Contact: 08/21/2020
Next Scheduled EDR Contact: 11/30/2020
Data Release Frequency: Varies

LEAD SMELTER 1: Lead Smelter Sites

A listing of former lead smelter site locations.

Date of Government Version: 07/29/2020
Date Data Arrived at EDR: 08/03/2020
Date Made Active in Reports: 08/25/2020
Number of Days to Update: 22

Source: Environmental Protection Agency
Telephone: 703-603-8787
Last EDR Contact: 09/03/2020
Next Scheduled EDR Contact: 10/12/2020
Data Release Frequency: Varies

LEAD SMELTER 2: Lead Smelter Sites

A list of several hundred sites in the U.S. where secondary lead smelting was done from 1931and 1964. These sites may pose a threat to public health through ingestion or inhalation of contaminated soil or dust

Date of Government Version: 04/05/2001
Date Data Arrived at EDR: 10/27/2010
Date Made Active in Reports: 12/02/2010
Number of Days to Update: 36

Source: American Journal of Public Health
Telephone: 703-305-6451
Last EDR Contact: 12/02/2009
Next Scheduled EDR Contact: N/A
Data Release Frequency: No Update Planned

US AIRS (AFS): Aerometric Information Retrieval System Facility Subsystem (AFS)

The database is a sub-system of Aerometric Information Retrieval System (AIRS). AFS contains compliance data on air pollution point sources regulated by the U.S. EPA and/or state and local air regulatory agencies. This information comes from source reports by various stationary sources of air pollution, such as electric power plants, steel mills, factories, and universities, and provides information about the air pollutants they produce. Action, air program, air program pollutant, and general level plant data. It is used to track emissions and compliance data from industrial plants.

Date of Government Version: 10/12/2016
Date Data Arrived at EDR: 10/26/2016
Date Made Active in Reports: 02/03/2017
Number of Days to Update: 100

Source: EPA
Telephone: 202-564-2496
Last EDR Contact: 09/26/2017
Next Scheduled EDR Contact: 01/08/2018
Data Release Frequency: Annually

US AIRS MINOR: Air Facility System Data
A listing of minor source facilities.

Date of Government Version: 10/12/2016
Date Data Arrived at EDR: 10/26/2016
Date Made Active in Reports: 02/03/2017
Number of Days to Update: 100

Source: EPA
Telephone: 202-564-2496
Last EDR Contact: 09/26/2017
Next Scheduled EDR Contact: 01/08/2018
Data Release Frequency: Annually

US MINES: Mines Master Index File
Contains all mine identification numbers issued for mines active or opened since 1971. The data also includes violation information.

Date of Government Version: 05/01/2020
Date Data Arrived at EDR: 05/21/2020
Date Made Active in Reports: 08/13/2020
Number of Days to Update: 84

Source: Department of Labor, Mine Safety and Health Administration
Telephone: 303-231-5959
Last EDR Contact: 08/25/2020
Next Scheduled EDR Contact: 12/07/2020
Data Release Frequency: Semi-Annually

MINES VIOLATIONS: MSHA Violation Assessment Data
Mines violation and assessment information. Department of Labor, Mine Safety & Health Administration.

Date of Government Version: 05/28/2020
Date Data Arrived at EDR: 05/28/2020
Date Made Active in Reports: 08/13/2020
Number of Days to Update: 77

Source: DOL, Mine Safety & Health Admi
Telephone: 202-693-9424
Last EDR Contact: 09/10/2020
Next Scheduled EDR Contact: 12/14/2020
Data Release Frequency: Quarterly

US MINES 2: Ferrous and Nonferrous Metal Mines Database Listing
This map layer includes ferrous (ferrous metal mines are facilities that extract ferrous metals, such as iron ore or molybdenum) and nonferrous (Nonferrous metal mines are facilities that extract nonferrous metals, such as gold, silver, copper, zinc, and lead) metal mines in the United States.

Date of Government Version: 05/06/2020
Date Data Arrived at EDR: 05/27/2020
Date Made Active in Reports: 08/13/2020
Number of Days to Update: 78

Source: USGS
Telephone: 703-648-7709
Last EDR Contact: 08/28/2020
Next Scheduled EDR Contact: 12/07/2020
Data Release Frequency: Varies

US MINES 3: Active Mines & Mineral Plants Database Listing
Active Mines and Mineral Processing Plant operations for commodities monitored by the Minerals Information Team of the USGS.

Date of Government Version: 04/14/2011
Date Data Arrived at EDR: 06/08/2011
Date Made Active in Reports: 09/13/2011
Number of Days to Update: 97

Source: USGS
Telephone: 703-648-7709
Last EDR Contact: 08/28/2020
Next Scheduled EDR Contact: 12/07/2020
Data Release Frequency: Varies

ABANDONED MINES: Abandoned Mines
An inventory of land and water impacted by past mining (primarily coal mining) is maintained by OSMRE to provide information needed to implement the Surface Mining Control and Reclamation Act of 1977 (SMCRA). The inventory contains information on the location, type, and extent of AML impacts, as well as, information on the cost associated with the reclamation of those problems. The inventory is based upon field surveys by State, Tribal, and OSMRE program officials. It is dynamic to the extent that it is modified as new problems are identified and existing problems are reclaimed.

Date of Government Version: 06/22/2020
Date Data Arrived at EDR: 06/22/2020
Date Made Active in Reports: 09/10/2020
Number of Days to Update: 80

Source: Department of Interior
Telephone: 202-208-2609
Last EDR Contact: 09/16/2020
Next Scheduled EDR Contact: 12/21/2020
Data Release Frequency: Quarterly

FINDS: Facility Index System/Facility Registry System

Facility Index System. FINDS contains both facility information and 'pointers' to other sources that contain more detail. EDR includes the following FINDS databases in this report: PCS (Permit Compliance System), AIRS (Aerometric Information Retrieval System), DOCKET (Enforcement Docket used to manage and track information on civil judicial enforcement cases for all environmental statutes), FURS (Federal Underground Injection Control), C-DOCKET (Criminal Docket System used to track criminal enforcement actions for all environmental statutes), FFIS (Federal Facilities Information System), STATE (State Environmental Laws and Statutes), and PADS (PCB Activity Data System).

Date of Government Version: 02/03/2020
Date Data Arrived at EDR: 03/03/2020
Date Made Active in Reports: 05/28/2020
Number of Days to Update: 86

Source: EPA
Telephone: (212) 637-3000
Last EDR Contact: 09/15/2020
Next Scheduled EDR Contact: 12/14/2020
Data Release Frequency: Quarterly

UXO: Unexploded Ordnance Sites

A listing of unexploded ordnance site locations

Date of Government Version: 12/31/2018
Date Data Arrived at EDR: 07/02/2020
Date Made Active in Reports: 09/17/2020
Number of Days to Update: 77

Source: Department of Defense
Telephone: 703-704-1564
Last EDR Contact: 07/09/2020
Next Scheduled EDR Contact: 10/26/2020
Data Release Frequency: Varies

ECHO: Enforcement & Compliance History Information

ECHO provides integrated compliance and enforcement information for about 800,000 regulated facilities nationwide.

Date of Government Version: 04/04/2020
Date Data Arrived at EDR: 04/07/2020
Date Made Active in Reports: 06/26/2020
Number of Days to Update: 80

Source: Environmental Protection Agency
Telephone: 202-564-2280
Last EDR Contact: 07/02/2020
Next Scheduled EDR Contact: 10/19/2020
Data Release Frequency: Quarterly

DOCKET HWC: Hazardous Waste Compliance Docket Listing

A complete list of the Federal Agency Hazardous Waste Compliance Docket Facilities.

Date of Government Version: 05/31/2018
Date Data Arrived at EDR: 07/26/2018
Date Made Active in Reports: 10/05/2018
Number of Days to Update: 71

Source: Environmental Protection Agency
Telephone: 202-564-0527
Last EDR Contact: 08/19/2020
Next Scheduled EDR Contact: 12/07/2020
Data Release Frequency: Varies

FUELS PROGRAM: EPA Fuels Program Registered Listing

This listing includes facilities that are registered under the Part 80 (Code of Federal Regulations) EPA Fuels Programs. All companies now are required to submit new and updated registrations.

Date of Government Version: 05/18/2020
Date Data Arrived at EDR: 05/19/2020
Date Made Active in Reports: 08/03/2020
Number of Days to Update: 76

Source: EPA
Telephone: 800-385-6164
Last EDR Contact: 08/17/2020
Next Scheduled EDR Contact: 11/30/2020
Data Release Frequency: Quarterly

AIRS: Air Emissions Data

Point source emissions inventory data.

Date of Government Version: 08/14/2019
Date Data Arrived at EDR: 08/14/2019
Date Made Active in Reports: 10/16/2019
Number of Days to Update: 63

Source: Department of Environmental Conservation
Telephone: 518-402-8452
Last EDR Contact: 07/07/2020
Next Scheduled EDR Contact: 11/02/2020
Data Release Frequency: Annually

COAL ASH: Coal Ash Disposal Site Listing
A listing of coal ash disposal site locations.

Date of Government Version: 12/24/2019
Date Data Arrived at EDR: 03/03/2020
Date Made Active in Reports: 05/15/2020
Number of Days to Update: 73

Source: Department of Environmental Conservation
Telephone: 518-402-8660
Last EDR Contact: 06/24/2020
Next Scheduled EDR Contact: 10/12/2020
Data Release Frequency: Quarterly

DRYCLEANERS: Registered Drycleaners
A listing of all registered drycleaning facilities.

Date of Government Version: 06/08/2020
Date Data Arrived at EDR: 06/12/2020
Date Made Active in Reports: 09/02/2020
Number of Days to Update: 82

Source: Department of Environmental Conservation
Telephone: 518-402-8403
Last EDR Contact: 08/31/2020
Next Scheduled EDR Contact: 12/21/2020
Data Release Frequency: Annually

E DESIGNATION: E DESIGNATION SITE LISTING
The (E (Environmental)) designation would ensure that sampling and remediation take place on the subject properties, and would avoid any significant impacts related to hazardous materials at these locations. The (E) designations would require that the fee owner of the sites conduct a testing and sampling protocol, and remediation where appropriate, to the satisfaction of the NYCDEP before the issuance of a building permit by the Department of Buildings pursuant to the provisions of Section 11-15 of the Zoning Resolution (Environmental Requirements). The (E) designations also include a mandatory construction-related health and safety plan which must be approved by NYCDEP.

Date of Government Version: 02/27/2020
Date Data Arrived at EDR: 03/25/2020
Date Made Active in Reports: 06/10/2020
Number of Days to Update: 77

Source: New York City Department of City Planning
Telephone: 718-595-6658
Last EDR Contact: 09/18/2020
Next Scheduled EDR Contact: 12/28/2020
Data Release Frequency: Semi-Annually

Financial Assurance 1: Financial Assurance Information Listing
Financial assurance information.

Date of Government Version: 06/25/2020
Date Data Arrived at EDR: 06/25/2020
Date Made Active in Reports: 07/22/2020
Number of Days to Update: 27

Source: Department of Environmental Conservation
Telephone: 518-402-8660
Last EDR Contact: 06/24/2020
Next Scheduled EDR Contact: 10/12/2020
Data Release Frequency: Quarterly

Financial Assurance 2: Financial Assurance Information Listing
A listing of financial assurance information for hazardous waste facilities. Financial assurance is intended to ensure that resources are available to pay for the cost of closure, post-closure care, and corrective measures if the owner or operator of a regulated facility is unable or unwilling to pay.

Date of Government Version: 06/11/2020
Date Data Arrived at EDR: 06/16/2020
Date Made Active in Reports: 09/02/2020
Number of Days to Update: 78

Source: Department of Environmental Conservation
Telephone: 518-402-8712
Last EDR Contact: 09/02/2020
Next Scheduled EDR Contact: 12/21/2020
Data Release Frequency: Varies

HSWDS: Hazardous Substance Waste Disposal Site Inventory
The list includes any known or suspected hazardous substance waste disposal sites. Also included are sites delisted from the Registry of Inactive Hazardous Waste Disposal Sites and non-Registry sites that U.S. EPA Preliminary Assessment (PA) reports or Site Investigation (SI) reports were prepared. Hazardous Substance Waste Disposal Sites are eligible to be Superfund sites now that the New York State Superfund has been refinanced and changed. This means that the study inventory has served its purpose and will no longer be maintained as a separate entity. The last version of the study inventory is frozen in time. The sites on the study will not automatically be made Superfund sites, rather each site will be further evaluated for listing on the Registry. So overtime they will be added to the registry or not.

Date of Government Version: 01/01/2003
Date Data Arrived at EDR: 10/20/2006
Date Made Active in Reports: 11/30/2006
Number of Days to Update: 41

Source: Department of Environmental Conservation
Telephone: 518-402-9564
Last EDR Contact: 05/26/2009
Next Scheduled EDR Contact: 08/24/2009
Data Release Frequency: No Update Planned

NY MANIFEST: Facility and Manifest Data

Manifest is a document that lists and tracks hazardous waste from the generator through transporters to a TSD facility.

Date of Government Version: 01/01/2019
Date Data Arrived at EDR: 04/29/2020
Date Made Active in Reports: 07/10/2020
Number of Days to Update: 72

Source: Department of Environmental Conservation
Telephone: 518-402-8651
Last EDR Contact: 07/31/2020
Next Scheduled EDR Contact: 11/09/2020
Data Release Frequency: Quarterly

SPDES: State Pollutant Discharge Elimination System

New York State has a state program which has been approved by the United States Environmental Protection Agency for the control of wastewater and stormwater discharges in accordance with the Clean Water Act. Under New York State law the program is known as the State Pollutant Discharge Elimination System (SPDES) and is broader in scope than that required by the Clean Water Act in that it controls point source discharges to groundwaters as well as surface waters.

Date of Government Version: 05/12/2020
Date Data Arrived at EDR: 05/14/2020
Date Made Active in Reports: 07/31/2020
Number of Days to Update: 78

Source: Department of Environmental Conservation
Telephone: 518-402-8233
Last EDR Contact: 07/15/2020
Next Scheduled EDR Contact: 11/02/2020
Data Release Frequency: No Update Planned

VAPOR REOPENED: Vapor Intrusion Legacy Site List

New York is currently re-evaluating previous assumptions and decisions regarding the potential for soil vapor intrusion exposures at sites. As a result, all past, current, and future contaminated sites will be evaluated to determine whether these sites have the potential for exposures related to soil vapor intrusion.

Date of Government Version: 12/01/2018
Date Data Arrived at EDR: 02/13/2019
Date Made Active in Reports: 06/13/2019
Number of Days to Update: 120

Source: Department of Environmenal Conservation
Telephone: 518-402-9814
Last EDR Contact: 08/14/2020
Next Scheduled EDR Contact: 11/23/2020
Data Release Frequency: Varies

UIC: Underground Injection Control Wells

A listing of enhanced oil recovery underground injection wells.

Date of Government Version: 05/31/2020
Date Data Arrived at EDR: 06/03/2020
Date Made Active in Reports: 08/13/2020
Number of Days to Update: 71

Source: Department of Environmental Conservation
Telephone: 518-402-8056
Last EDR Contact: 09/01/2020
Next Scheduled EDR Contact: 12/14/2020
Data Release Frequency: Quarterly

COOLING TOWERS: Registered Cooling Towers

This data includes the location of cooling towers registered with New York State. The data is self-reported by owners/property managers of cooling towers in service in New York State. In August 2015, the New York State Department of Health released emergency regulations requiring the owners of cooling towers to register them with New York State.

Date of Government Version: 04/08/2020
Date Data Arrived at EDR: 04/15/2020
Date Made Active in Reports: 07/06/2020
Number of Days to Update: 82

Source: Department of Health
Telephone: 518-402-7650
Last EDR Contact: 07/14/2020
Next Scheduled EDR Contact: 10/26/2020
Data Release Frequency: Varies

MINES MRDS: Mineral Resources Data System
Mineral Resources Data System

Date of Government Version: 04/06/2018
Date Data Arrived at EDR: 10/21/2019
Date Made Active in Reports: 10/24/2019
Number of Days to Update: 3

Source: USGS
Telephone: 703-648-6533
Last EDR Contact: 08/28/2020
Next Scheduled EDR Contact: 12/07/2020
Data Release Frequency: Varies

PCS ENF: Enforcement data
No description is available for this data

Date of Government Version: 12/31/2014
Date Data Arrived at EDR: 02/05/2015
Date Made Active in Reports: 03/06/2015
Number of Days to Update: 29

Source: EPA
Telephone: 202-564-2497
Last EDR Contact: 07/01/2020
Next Scheduled EDR Contact: 10/19/2020
Data Release Frequency: Varies

PCS INACTIVE: Listing of Inactive PCS Permits
An inactive permit is a facility that has shut down or is no longer discharging.

Date of Government Version: 11/05/2014
Date Data Arrived at EDR: 01/06/2015
Date Made Active in Reports: 05/06/2015
Number of Days to Update: 120

Source: EPA
Telephone: 202-564-2496
Last EDR Contact: 07/09/2020
Next Scheduled EDR Contact: 10/19/2020
Data Release Frequency: Semi-Annually

PCS: Permit Compliance System
PCS is a computerized management information system that contains data on National Pollutant Discharge Elimination System (NPDES) permit holding facilities. PCS tracks the permit, compliance, and enforcement status of NPDES facilities.

Date of Government Version: 07/14/2011
Date Data Arrived at EDR: 08/05/2011
Date Made Active in Reports: 09/29/2011
Number of Days to Update: 55

Source: EPA, Office of Water
Telephone: 202-564-2496
Last EDR Contact: 09/11/2020
Next Scheduled EDR Contact: 12/21/2020
Data Release Frequency: Semi-Annually

NYC LEAD 2: Recent Lead Paint Violations
Pursuant to New York City?s Housing Maintenance Code, the Department of Housing Preservation and Development (HPD) issues violations against conditions in rental dwelling units that have been verified to violate the New York City Housing Maintenance Code (HMC) or the New York State Multiple Dwelling Law (MDL). Violations are issued when an inspection verifies that a violation of the HMC or MDL exists. It is closed when the violation is corrected, as observed/verified by HPD or as certified by the landlord.

Date of Government Version: 05/28/2020
Date Data Arrived at EDR: 06/02/2020
Date Made Active in Reports: 07/02/2020
Number of Days to Update: 30

Source: New York City Department of Housing Preservation & Development
Telephone: 212-863-8200
Last EDR Contact: 08/04/2020
Next Scheduled EDR Contact: 11/06/2019
Data Release Frequency: Varies

NYC LEAD: Lead-based Paint Testing Results
The results of the inspections for all classrooms serving students under six in applicable buildings. Identifies all classrooms, whether there was observation of peeling paint, and if there was, standard response protocol was followed.

Date of Government Version: 05/28/2020
Date Data Arrived at EDR: 05/29/2020
Date Made Active in Reports: 07/02/2020
Number of Days to Update: 34

Source: New York City Department of Education
Telephone: 212-374-5141
Last EDR Contact: 08/04/2020
Next Scheduled EDR Contact: 11/16/2020
Data Release Frequency: Varies

EDR HIGH RISK HISTORICAL RECORDS

EDR Exclusive Records

EDR MGP: EDR Proprietary Manufactured Gas Plants

The EDR Proprietary Manufactured Gas Plant Database includes records of coal gas plants (manufactured gas plants) compiled by EDR's researchers. Manufactured gas sites were used in the United States from the 1800's to 1950's to produce a gas that could be distributed and used as fuel. These plants used whale oil, rosin, coal, or a mixture of coal, oil, and water that also produced a significant amount of waste. Many of the byproducts of the gas production, such as coal tar (oily waste containing volatile and non-volatile chemicals), sludges, oils and other compounds are potentially hazardous to human health and the environment. The byproduct from this process was frequently disposed of directly at the plant site and can remain or spread slowly, serving as a continuous source of soil and groundwater contamination.

Date of Government Version: N/A
Date Data Arrived at EDR: N/A
Date Made Active in Reports: N/A
Number of Days to Update: N/A

Source: EDR, Inc.
Telephone: N/A
Last EDR Contact: N/A
Next Scheduled EDR Contact: N/A
Data Release Frequency: No Update Planned

EDR Hist Auto: EDR Exclusive Historical Auto Stations

EDR has searched selected national collections of business directories and has collected listings of potential gas station/filling station/service station sites that were available to EDR researchers. EDR's review was limited to those categories of sources that might, in EDR's opinion, include gas station/filling station/service station establishments. The categories reviewed included, but were not limited to gas, gas station, gasoline station, filling station, auto, automobile repair, auto service station, service station, etc. This database falls within a category of information EDR classifies as "High Risk Historical Records", or HRHR. EDR's HRHR effort presents unique and sometimes proprietary data about past sites and operations that typically create environmental concerns, but may not show up in current government records searches.

Date of Government Version: N/A
Date Data Arrived at EDR: N/A
Date Made Active in Reports: N/A
Number of Days to Update: N/A

Source: EDR, Inc.
Telephone: N/A
Last EDR Contact: N/A
Next Scheduled EDR Contact: N/A
Data Release Frequency: Varies

EDR Hist Cleaner: EDR Exclusive Historical Cleaners

EDR has searched selected national collections of business directories and has collected listings of potential dry cleaner sites that were available to EDR researchers. EDR's review was limited to those categories of sources that might, in EDR's opinion, include dry cleaning establishments. The categories reviewed included, but were not limited to dry cleaners, cleaners, laundry, laundromat, cleaning/laundry, wash & dry etc. This database falls within a category of information EDR classifies as "High Risk Historical Records", or HRHR. EDR's HRHR effort presents unique and sometimes proprietary data about past sites and operations that typically create environmental concerns, but may not show up in current government records searches.

Date of Government Version: N/A
Date Data Arrived at EDR: N/A
Date Made Active in Reports: N/A
Number of Days to Update: N/A

Source: EDR, Inc.
Telephone: N/A
Last EDR Contact: N/A
Next Scheduled EDR Contact: N/A
Data Release Frequency: Varies

EDR RECOVERED GOVERNMENT ARCHIVES

Exclusive Recovered Govt. Archives

RGA HWS: Recovered Government Archive State Hazardous Waste Facilities List

The EDR Recovered Government Archive State Hazardous Waste database provides a list of SHWS incidents derived from historical databases and includes many records that no longer appear in current government lists. Compiled from Records formerly available from the Department of Environmental Conservation in New York.

Date of Government Version: N/A
Date Data Arrived at EDR: 07/01/2013
Date Made Active in Reports: 12/30/2013
Number of Days to Update: 182

Source: Department of Environmental Conservation
Telephone: N/A
Last EDR Contact: 06/01/2012
Next Scheduled EDR Contact: N/A
Data Release Frequency: Varies

RGA LF: Recovered Government Archive Solid Waste Facilities List
The EDR Recovered Government Archive Landfill database provides a list of landfills derived from historical databases and includes many records that no longer appear in current government lists. Compiled from Records formerly available from the Department of Environmental Conservation in New York.

Date of Government Version: N/A
Date Data Arrived at EDR: 07/01/2013
Date Made Active in Reports: 01/10/2014
Number of Days to Update: 193

Source: Department of Environmental Conservation
Telephone: N/A
Last EDR Contact: 06/01/2012
Next Scheduled EDR Contact: N/A
Data Release Frequency: Varies

COUNTY RECORDS

CORTLAND COUNTY:

AST - CORTLAND: Cortland County Storage Tank Listing
A listing of aboveground storage tank sites located in Cortland County.

Date of Government Version: 08/20/2019
Date Data Arrived at EDR: 08/20/2019
Date Made Active in Reports: 10/16/2019
Number of Days to Update: 57

Source: Cortland County Health Department
Telephone: 607-753-5035
Last EDR Contact: 07/22/2020
Next Scheduled EDR Contact: 11/09/2020
Data Release Frequency: Quarterly

UST - CORTLAND: Cortland County Storage Tank Listing
A listing of underground storage tank sites located in Cortland County.

Date of Government Version: 08/20/2019
Date Data Arrived at EDR: 08/20/2019
Date Made Active in Reports: 10/16/2019
Number of Days to Update: 57

Source: Cortland County Health Department
Telephone: 607-753-5035
Last EDR Contact: 07/22/2020
Next Scheduled EDR Contact: 11/09/2020
Data Release Frequency: Quarterly

NASSAU COUNTY:

AST - NASSAU: Registered Tank Database
A listing of aboveground storage tank sites located in Nassau County.

Date of Government Version: 01/09/2017
Date Data Arrived at EDR: 01/11/2017
Date Made Active in Reports: 02/15/2017
Number of Days to Update: 35

Source: Nassau County Health Department
Telephone: 516-571-3314
Last EDR Contact: 07/22/2020
Next Scheduled EDR Contact: 11/09/2020
Data Release Frequency: No Update Planned

AST NCFM: Storage Tank Database
A listing of aboveground storage tank sites located in Nassau County.

Date of Government Version: 02/15/2011
Date Data Arrived at EDR: 02/23/2011
Date Made Active in Reports: 03/29/2011
Number of Days to Update: 34

Source: Nassau County Office of the Fire Marshal
Telephone: 516-572-1000
Last EDR Contact: 07/22/2020
Next Scheduled EDR Contact: 11/09/2020
Data Release Frequency: Varies

TANKS NASSAU: Registered Tank Database in Nassau County
A listing of facilities in Nassau County with storage tanks.

Date of Government Version: 01/09/2017
Date Data Arrived at EDR: 01/11/2017
Date Made Active in Reports: 02/15/2017
Number of Days to Update: 35

Source: Nassau County Department of Health
Telephone: 516-227-9691
Last EDR Contact: 07/22/2020
Next Scheduled EDR Contact: 11/09/2020
Data Release Frequency: Varies

UST - NASSAU: Registered Tank Database
A listing of underground storage tank sites located in Nassau County.

Date of Government Version: 01/09/2017
Date Data Arrived at EDR: 01/11/2017
Date Made Active in Reports: 02/15/2017
Number of Days to Update: 35

Source: Nassau County Health Department
Telephone: 516-571-3314
Last EDR Contact: 07/22/2020
Next Scheduled EDR Contact: 11/09/2020
Data Release Frequency: No Update Planned

UST NCFM: Storage Tank Database
A listing of underground storage tank sites located in Nassau County.

Date of Government Version: 02/15/2011
Date Data Arrived at EDR: 02/23/2011
Date Made Active in Reports: 03/29/2011
Number of Days to Update: 34

Source: Nassau County Office of the Fire Marshal
Telephone: 516-572-1000
Last EDR Contact: 07/22/2020
Next Scheduled EDR Contact: 11/09/2020
Data Release Frequency: Varies

ROCKLAND COUNTY:

AST - ROCKLAND: Petroleum Bulk Storage Database
A listing of aboveground storage tank sites located in Rockland County. Rockland County?s Petroleum Bulk Storage (PBS) program is no longer in service. All related operations/duties are now wholly overseen by the New York State Dept. of Environmental Conservation (NYSDEC).

Date of Government Version: 02/02/2017
Date Data Arrived at EDR: 03/17/2017
Date Made Active in Reports: 09/22/2017
Number of Days to Update: 189

Source: Rockland County Health Department
Telephone: 914-364-2605
Last EDR Contact: 08/26/2020
Next Scheduled EDR Contact: 12/14/2020
Data Release Frequency: No Update Planned

UST - ROCKLAND: Petroleum Bulk Storage Database
A listing of underground storage tank sites located in Rockland County. Rockland County?s Petroleum Bulk Storage (PBS) program is no longer in service. All related operations/duties are now wholly overseen by the New York State Dept. of Environmental Conservation (NYSDEC).

Date of Government Version: 02/02/2017
Date Data Arrived at EDR: 03/17/2017
Date Made Active in Reports: 09/22/2017
Number of Days to Update: 189

Source: Rockland County Health Department
Telephone: 914-364-2605
Last EDR Contact: 08/26/2020
Next Scheduled EDR Contact: 12/14/2020
Data Release Frequency: No Update Planned

SUFFOLK COUNTY:

AST - SUFFOLK: Storage Tank Database
A listing of aboveground storage tank sites located in Suffolk County.

Date of Government Version: 06/28/2018
Date Data Arrived at EDR: 12/06/2018
Date Made Active in Reports: 02/07/2019
Number of Days to Update: 63

Source: Suffolk County Department of Health Services
Telephone: 631-854-2521
Last EDR Contact: 07/22/2020
Next Scheduled EDR Contact: 11/09/2020
Data Release Frequency: No Update Planned

TANKS SUFFOLK: Storage Tank Database
This county is not included in the state?s database. These are facilities that have no tank information in the storage tank database.

Date of Government Version: 06/28/2018
Date Data Arrived at EDR: 02/05/2019
Date Made Active in Reports: 03/08/2019
Number of Days to Update: 31

Source: Department of Health Services
Telephone: 631-854-2516
Last EDR Contact: 07/22/2020
Next Scheduled EDR Contact: 11/09/2020
Data Release Frequency: Varies

UST - SUFFOLK: Storage Tank Database
A listing of underground storage tank sites located in Suffolk County.

Date of Government Version: 06/28/2018
Date Data Arrived at EDR: 12/06/2018
Date Made Active in Reports: 02/07/2019
Number of Days to Update: 63

Source: Suffolk County Department of Health Services
Telephone: 631-854-2521
Last EDR Contact: 07/22/2020
Next Scheduled EDR Contact: 11/09/2020
Data Release Frequency: No Update Planned

WESTCHESTER COUNTY:

AST - WESTCHESTER: Listing of Storage Tanks
A listing of aboveground storage tank sites located in Westchester County.

Date of Government Version: 06/09/2020
Date Data Arrived at EDR: 06/09/2020
Date Made Active in Reports: 08/18/2020
Number of Days to Update: 70

Source: Westchester County Department of Health
Telephone: 914-813-5161
Last EDR Contact: 07/22/2020
Next Scheduled EDR Contact: 11/09/2020
Data Release Frequency: Semi-Annually

UST - WESTCHESTER: Listing of Storage Tanks
A listing of underground storage tank sites located in Westchester County.

Date of Government Version: 06/09/2020
Date Data Arrived at EDR: 06/09/2020
Date Made Active in Reports: 08/18/2020
Number of Days to Update: 70

Source: Westchester County Department of Health
Telephone: 914-813-5161
Last EDR Contact: 07/22/2020
Next Scheduled EDR Contact: 11/09/2020
Data Release Frequency: Semi-Annually

OTHER DATABASE(S)

Depending on the geographic area covered by this report, the data provided in these specialty databases may or may not be complete. For example, the existence of wetlands information data in a specific report does not mean that all wetlands in the area covered by the report are included. Moreover, the absence of any reported wetlands information does not necessarily mean that wetlands do not exist in the area covered by the report.

CT MANIFEST: Hazardous Waste Manifest Data
Facility and manifest data. Manifest is a document that lists and tracks hazardous waste from the generator through transporters to a tsd facility.

Date of Government Version: 05/12/2020
Date Data Arrived at EDR: 05/12/2020
Date Made Active in Reports: 07/27/2020
Number of Days to Update: 76

Source: Department of Energy & Environmental Protection
Telephone: 860-424-3375
Last EDR Contact: 08/10/2020
Next Scheduled EDR Contact: 11/23/2020
Data Release Frequency: No Update Planned

NJ MANIFEST: Manifest Information
Hazardous waste manifest information.

Date of Government Version: 12/31/2018
Date Data Arrived at EDR: 04/10/2019
Date Made Active in Reports: 05/16/2019
Number of Days to Update: 36

Source: Department of Environmental Protection
Telephone: N/A
Last EDR Contact: 07/09/2020
Next Scheduled EDR Contact: 10/19/2020
Data Release Frequency: Annually

PA MANIFEST: Manifest Information
Hazardous waste manifest information.

Date of Government Version: 06/30/2018
Date Data Arrived at EDR: 07/19/2019
Date Made Active in Reports: 09/10/2019
Number of Days to Update: 53

Source: Department of Environmental Protection
Telephone: 717-783-8990
Last EDR Contact: 07/09/2020
Next Scheduled EDR Contact: 10/26/2020
Data Release Frequency: Annually

RI MANIFEST: Manifest information
Hazardous waste manifest information

Date of Government Version: 12/31/2018
Date Data Arrived at EDR: 10/02/2019
Date Made Active in Reports: 12/10/2019
Number of Days to Update: 69

Source: Department of Environmental Management
Telephone: 401-222-2797
Last EDR Contact: 08/11/2020
Next Scheduled EDR Contact: 11/30/2020
Data Release Frequency: Annually

VT MANIFEST: Hazardous Waste Manifest Data
Hazardous waste manifest information.

Date of Government Version: 10/28/2019
Date Data Arrived at EDR: 10/29/2019
Date Made Active in Reports: 01/09/2020
Number of Days to Update: 72

Source: Department of Environmental Conservation
Telephone: 802-241-3443
Last EDR Contact: 07/09/2020
Next Scheduled EDR Contact: 10/26/2020
Data Release Frequency: Annually

WI MANIFEST: Manifest Information
Hazardous waste manifest information.

Date of Government Version: 05/31/2018
Date Data Arrived at EDR: 06/19/2019
Date Made Active in Reports: 09/03/2019
Number of Days to Update: 76

Source: Department of Natural Resources
Telephone: N/A
Last EDR Contact: 09/02/2020
Next Scheduled EDR Contact: 12/21/2020
Data Release Frequency: Annually

Oil/Gas Pipelines
Source: Endeavor Business Media
Petroleum Bundle (Crude Oil, Refined Products, Petrochemicals, Gas Liquids (LPG/NGL), and Specialty Gases (Miscellaneous)) N = Natural Gas Bundle (Natural Gas, Gas Liquids (LPG/NGL), and Specialty Gases (Miscellaneous)). This map includes information copyrighted by Endeavor Business Media. This information is provided on a best effort basis and Endeavor Business Media does not guarantee its accuracy nor warrant its fitness for any particular purpose. Such information has been reprinted with the permission of Endeavor Business Media.

Electric Power Transmission Line Data
Source: Endeavor Business Media
This map includes information copyrighted by Endeavor Business Media. This information is provided on a best effort basis and Endeavor Business Media does not guarantee its accuracy nor warrant its fitness for any particular purpose. Such information has been reprinted with the permission of Endeavor Business Media.

Sensitive Receptors: There are individuals deemed sensitive receptors due to their fragile immune systems and special sensitivity to environmental discharges. These sensitive receptors typically include the elderly, the sick, and children. While the location of all sensitive receptors cannot be determined, EDR indicates those buildings and facilities - schools, daycares, hospitals, medical centers, and nursing homes - where individuals who are sensitive receptors are likely to be located.

AHA Hospitals:
Source: American Hospital Association, Inc.
Telephone: 312-280-5991
The database includes a listing of hospitals based on the American Hospital Association's annual survey of hospitals.

Medical Centers: Provider of Services Listing
Source: Centers for Medicare & Medicaid Services
Telephone: 410-786-3000
A listing of hospitals with Medicare provider number, produced by Centers of Medicare & Medicaid Services, a federal agency within the U.S. Department of Health and Human Services.

Nursing Homes
Source: National Institutes of Health
Telephone: 301-594-6248
Information on Medicare and Medicaid certified nursing homes in the United States.

Public Schools
Source: National Center for Education Statistics
Telephone: 202-502-7300
The National Center for Education Statistics' primary database on elementary and secondary public education in the United States. It is a comprehensive, annual, national statistical database of all public elementary and secondary schools and school districts, which contains data that are comparable across all states.

Private Schools
Source: National Center for Education Statistics
Telephone: 202-502-7300
The National Center for Education Statistics' primary database on private school locations in the United States.

Daycare Centers: Day Care Providers
Source: Department of Health
Telephone: 212-676-2444

Flood Zone Data: This data was obtained from the Federal Emergency Management Agency (FEMA). It depicts 100-year and 500-year flood zones as defined by FEMA. It includes the National Flood Hazard Layer (NFHL) which incorporates Flood Insurance Rate Map (FIRM) data and Q3 data from FEMA in areas not covered by NFHL.
Source: FEMA
Telephone: 877-336-2627
Date of Government Version: 2003, 2015

NWI: National Wetlands Inventory. This data, available in select counties across the country, was obtained by EDR in 2002, 2005 and 2010 from the U.S. Fish and Wildlife Service.

State Wetlands Data: Freshwater Wetlands
Source: Department of Environmental Conservation
Telephone: 518-402-8961

Current USGS 7.5 Minute Topographic Map
Source: U.S. Geological Survey

STREET AND ADDRESS INFORMATION

© 2015 TomTom North America, Inc. All rights reserved. This material is proprietary and the subject of copyright protection and other intellectual property rights owned by or licensed to Tele Atlas North America, Inc. The use of this material is subject to the terms of a license agreement. You will be held liable for any unauthorized copying or disclosure of this material.

GEOCHECK ®- PHYSICAL SETTING SOURCE ADDENDUM

TARGET PROPERTY ADDRESS

5055 BROADWAY
5055 BROADWAY
NEW YORK, NY 10034

TARGET PROPERTY COORDINATES

Latitude (North):	40.870252 - 40˚ 52’ 12.91’’
Longitude (West):	73.915846 - 73˚ 54’ 57.05’’
Universal Tranverse Mercator:	Zone 18
UTM X (Meters):	591360.8
UTM Y (Meters):	4524708.0
Elevation:	38 ft. above sea level

USGS TOPOGRAPHIC MAP

Target Property Map:	5940599 CENTRAL PARK, NY
Version Date:	2013
North Map:	5940553 YONKERS, NY
Version Date:	2013

EDR’s GeoCheck Physical Setting Source Addendum is provided to assist the environmental professional in forming an opinion about the impact of potential contaminant migration.

Assessment of the impact of contaminant migration generally has two principle investigative components:

1. Groundwater flow direction, and
2. Groundwater flow velocity.

Groundwater flow direction may be impacted by surface topography, hydrology, hydrogeology, characteristics of the soil, and nearby wells. Groundwater flow velocity is generally impacted by the nature of the geologic strata.

GEOCHECK® - PHYSICAL SETTING SOURCE SUMMARY

GROUNDWATER FLOW DIRECTION INFORMATION

Groundwater flow direction for a particular site is best determined by a qualified environmental professional using site-specific well data. If such data is not reasonably ascertainable, it may be necessary to rely on other sources of information, such as surface topographic information, hydrologic information, hydrogeologic data collected on nearby properties, and regional groundwater flow information (from deep aquifers).

TOPOGRAPHIC INFORMATION

Surface topography may be indicative of the direction of surficial groundwater flow. This information can be used to assist the environmental professional in forming an opinion about the impact of nearby contaminated properties or, should contamination exist on the target property, what downgradient sites might be impacted.

TARGET PROPERTY TOPOGRAPHY

General Topographic Gradient: General ESE

SURROUNDING TOPOGRAPHY: ELEVATION PROFILES

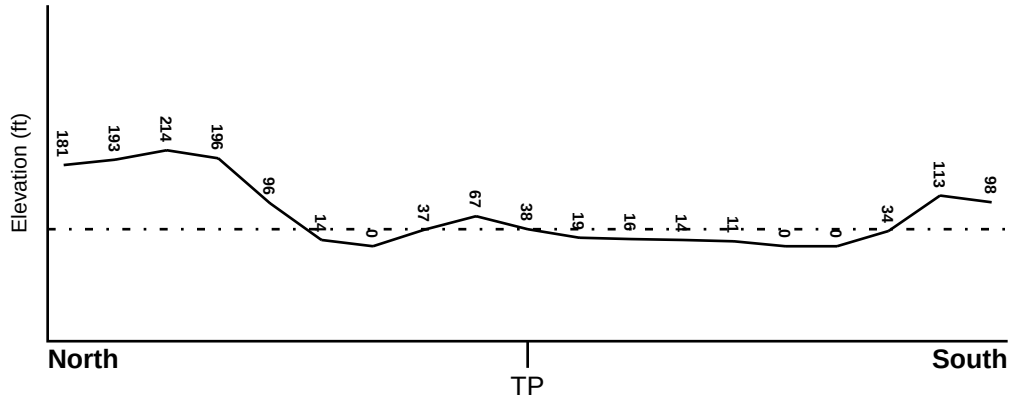

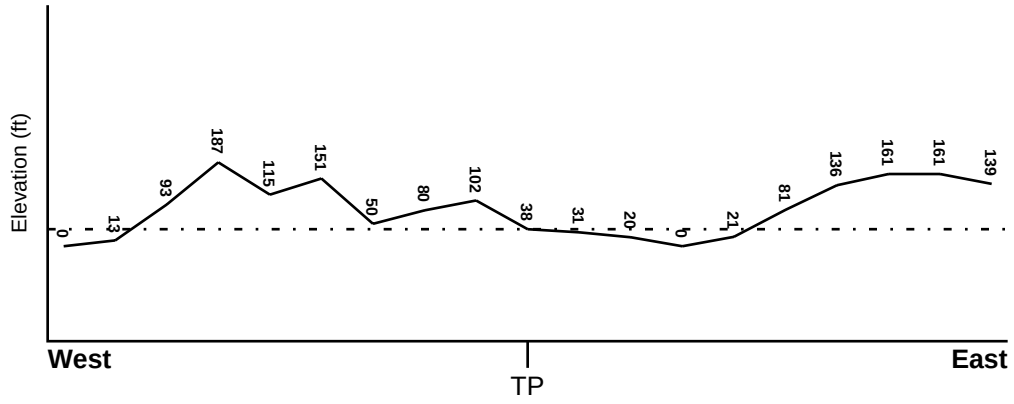

Target Property Elevation: 38 ft.

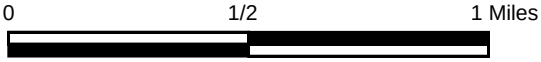

Source: Topography has been determined from the USGS 7.5' Digital Elevation Model and should be evaluated on a relative (not an absolute) basis. Relative elevation information between sites of close proximity should be field verified.

GEOCHECK® - PHYSICAL SETTING SOURCE SUMMARY

HYDROLOGIC INFORMATION

Surface water can act as a hydrologic barrier to groundwater flow. Such hydrologic information can be used to assist the environmental professional in forming an opinion about the impact of nearby contaminated properties or, should contamination exist on the target property, what downgradient sites might be impacted.

Refer to the Physical Setting Source Map following this summary for hydrologic information (major waterways and bodies of water).

FEMA FLOOD ZONE

Flood Plain Panel at Target Property	FEMA Source Type
3604970081F	FEMA FIRM Flood data

Additional Panels in search area:	FEMA Source Type
3604970018F	FEMA FIRM Flood data
34003C0220G	FEMA FIRM Flood data
3604970006B	FEMA Q3 Flood data
3604970082F	FEMA FIRM Flood data

NATIONAL WETLAND INVENTORY

NWI Quad at Target Property	NWI Electronic Data Coverage
CENTRAL PARK	YES - refer to the Overview Map and Detail Map

HYDROGEOLOGIC INFORMATION

Hydrogeologic information obtained by installation of wells on a specific site can often be an indicator of groundwater flow direction in the immediate area. Such hydrogeologic information can be used to assist the environmental professional in forming an opinion about the impact of nearby contaminated properties or, should contamination exist on the target property, what downgradient sites might be impacted.

Site-Specific Hydrogeological Data*:

Search Radius:	1.25 miles
Status:	Not found

AQUIFLOW®

Search Radius: 1.000 Mile.

EDR has developed the AQUIFLOW Information System to provide data on the general direction of groundwater flow at specific points. EDR has reviewed reports submitted by environmental professionals to regulatory authorities at select sites and has extracted the date of the report, groundwater flow direction as determined hydrogeologically, and the depth to water table.

MAP ID	LOCATION FROM TP	GENERAL DIRECTION GROUNDWATER FLOW
Not Reported		

* ©1996 Site−specific hydrogeological data gathered by CERCLIS Alerts, Inc., Bainbridge Island, WA. All rights reserved. All of the information and opinions presented are those of the cited EPA report(s), which were completed under a Comprehensive Environmental Response Compensation and Liability Information System (CERCLIS) investigation.

GEOCHECK® - PHYSICAL SETTING SOURCE SUMMARY

GROUNDWATER FLOW VELOCITY INFORMATION

Groundwater flow velocity information for a particular site is best determined by a qualified environmental professional using site specific geologic and soil strata data. If such data are not reasonably ascertainable, it may be necessary to rely on other sources of information, including geologic age identification, rock stratigraphic unit and soil characteristics data collected on nearby properties and regional soil information. In general, contaminant plumes move more quickly through sandy-gravelly types of soils than silty-clayey types of soils.

GEOLOGIC INFORMATION IN GENERAL AREA OF TARGET PROPERTY

Geologic information can be used by the environmental professional in forming an opinion about the relative speed at which contaminant migration may be occurring.

ROCK STRATIGRAPHIC UNIT		**GEOLOGIC AGE IDENTIFICATION**	
Era:	Paleozoic	Category:	Stratified Sequence
System:	Ordovicias		
Series:	Lower Ordovician and Cambrian carbonate rocks		
Code:	OC *(decoded above as Era, System & Series)*		

Geologic Age and Rock Stratigraphic Unit Source: P.G. Schruben, R.E. Arndt and W.J. Bawiec, Geology of the Conterminous U.S. at 1:2,500,000 Scale - a digital representation of the 1974 P.B. King and H.M. Beikman Map, USGS Digital Data Series DDS - 11 (1994).

DOMINANT SOIL COMPOSITION IN GENERAL AREA OF TARGET PROPERTY

The U.S. Department of Agriculture's (USDA) Soil Conservation Service (SCS) leads the National Cooperative Soil Survey (NCSS) and is responsible for collecting, storing, maintaining and distributing soil survey information for privately owned lands in the United States. A soil map in a soil survey is a representation of soil patterns in a landscape. Soil maps for STATSGO are compiled by generalizing more detailed (SSURGO) soil survey maps. The following information is based on Soil Conservation Service STATSGO data.

Soil Component Name: URBAN LAND

Soil Surface Texture: variable

Hydrologic Group: Not reported

Soil Drainage Class: Not reported

Hydric Status: Soil does not meet the requirements for a hydric soil.

Corrosion Potential - Uncoated Steel: Not Reported

Depth to Bedrock Min: > 10 inches

Depth to Bedrock Max: > 10 inches

GEOCHECK® - PHYSICAL SETTING SOURCE SUMMARY

Soil Layer Information							
	Boundary			Classification			
Layer	Upper	Lower	Soil Texture Class	AASHTO Group	Unified Soil	Permeability Rate (in/hr)	Soil Reaction (pH)
1	0 inches	6 inches	variable	Not reported	Not reported	Max: 0.00 Min: 0.00	Max: 0.00 Min: 0.00

OTHER SOIL TYPES IN AREA

Based on Soil Conservation Service STATSGO data, the following additional subordinant soil types may appear within the general area of target property.

Soil Surface Textures: unweathered bedrock

Surficial Soil Types: unweathered bedrock

Shallow Soil Types: No Other Soil Types

Deeper Soil Types: gravelly - sandy loam

LOCAL / REGIONAL WATER AGENCY RECORDS

EDR Local/Regional Water Agency records provide water well information to assist the environmental professional in assessing sources that may impact ground water flow direction, and in forming an opinion about the impact of contaminant migration on nearby drinking water wells.

WELL SEARCH DISTANCE INFORMATION

DATABASE	SEARCH DISTANCE (miles)
Federal USGS	1.000
Federal FRDS PWS	Nearest PWS within 1 mile
State Database	1.000

FEDERAL USGS WELL INFORMATION

MAP ID	WELL ID	LOCATION FROM TP
A1	USGS40000835080	1/8 - 1/4 Mile ENE
A2	USGS40000835102	1/4 - 1/2 Mile NE
3	USGS40000834908	1/4 - 1/2 Mile SSW
4	USGS40000834939	1/2 - 1 Mile WSW
5	USGS40000835184	1/2 - 1 Mile NE

FEDERAL FRDS PUBLIC WATER SUPPLY SYSTEM INFORMATION

MAP ID	WELL ID	LOCATION FROM TP

GEOCHECK® - PHYSICAL SETTING SOURCE SUMMARY

FEDERAL FRDS PUBLIC WATER SUPPLY SYSTEM INFORMATION

MAP ID	WELL ID	LOCATION FROM TP
No PWS System Found		

Note: PWS System location is not always the same as well location.

STATE DATABASE WELL INFORMATION

MAP ID	WELL ID	LOCATION FROM TP
No Wells Found		

PHYSICAL SETTING SOURCE MAP - 6200390.2s

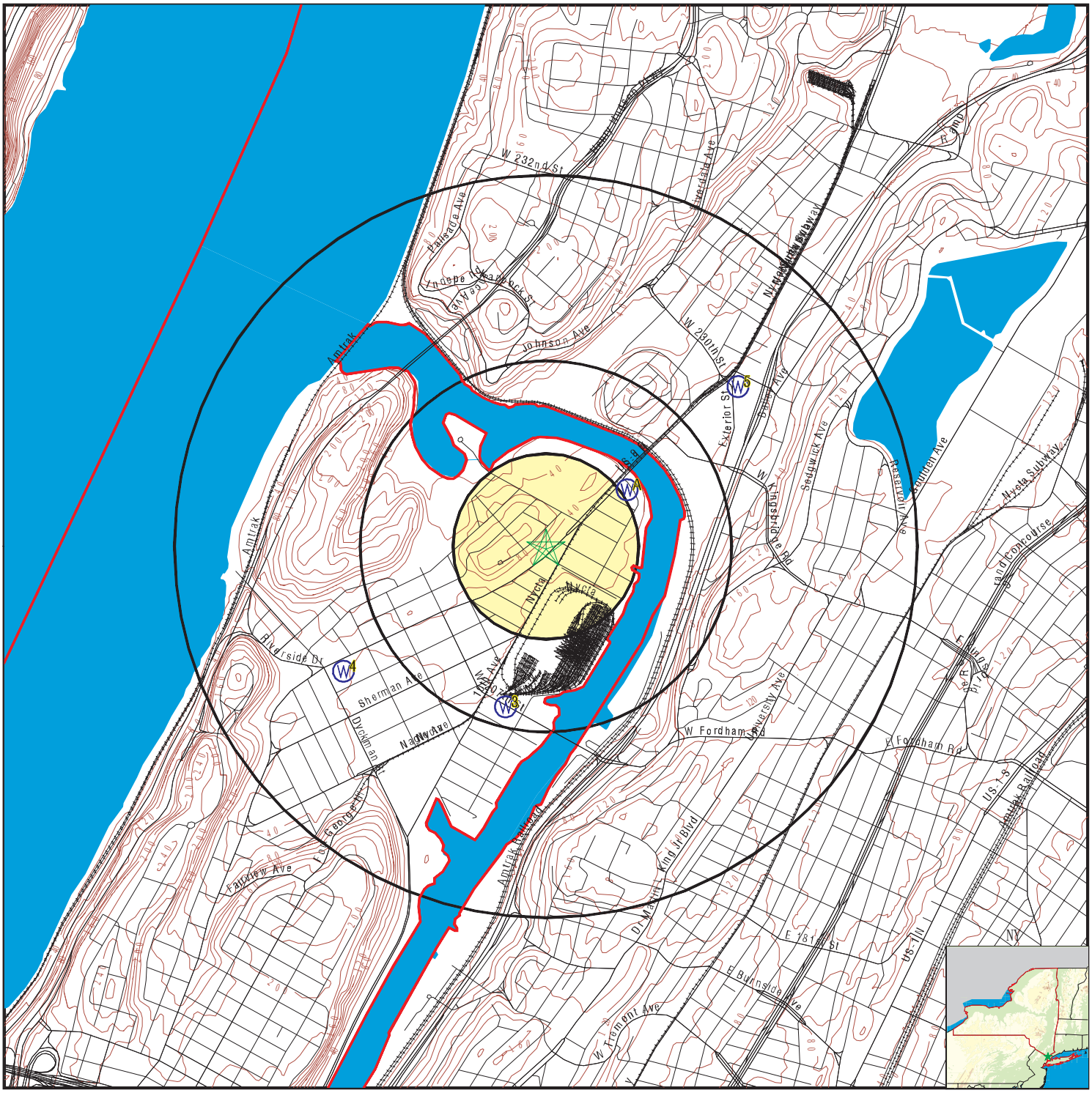

County Boundary
Major Roads
Contour Lines
Earthquake epicenter, Richter 5 or greater
Water Wells
Public Water Supply Wells
Cluster of Multiple Icons

0 1/4 1/2 1 Miles

Groundwater Flow Direction
GI Indeterminate Groundwater Flow at Location
GV Groundwater Flow Varies at Location
HD Closest Hydrogeological Data
Oil, gas or related wells

N

SITE NAME: 5055 Broadway	CLIENT: Langan Engineering
ADDRESS: 5055 Broadway New York NY 10034	CONTACT: Ashley Sandve
	INQUIRY #: 6200390.2s
LAT/LONG: 40.870252 / 73.915846	DATE: September 22, 2020 1:35 pm

Copyright © 2020 EDR, Inc. © 2015 TomTom Rel. 2015.

Map ID Direction Distance Elevation	Database	EDR ID Number
A1 **ENE** **1/8 - 1/4 Mile** **Lower**	**FED USGS**	**USGS40000835080**

Organization ID:	USGS-NY	Organization Name:	USGS New York Water Science Center
Monitor Location:	NY 94	Type:	Well
Description:	Not Reported	HUC:	Not Reported
Drainage Area:	Not Reported	Drainage Area Units:	Not Reported
Contrib Drainage Area:	Not Reported	Contrib Drainage Area Unts:	Not Reported
Aquifer:	Sand and gravel aquifers (glaciated regions)		
Formation Type:	Sand	Aquifer Type:	Not Reported
Construction Date:	Not Reported	Well Depth:	39
Well Depth Units:	ft	Well Hole Depth:	Not Reported
Well Hole Depth Units:	Not Reported		

A2 **NE** **1/4 - 1/2 Mile** **Lower**	**FED USGS**	**USGS40000835102**

Organization ID:	USGS-NY	Organization Name:	USGS New York Water Science Center
Monitor Location:	NY 165	Type:	Well
Description:	Not Reported	HUC:	Not Reported
Drainage Area:	Not Reported	Drainage Area Units:	Not Reported
Contrib Drainage Area:	Not Reported	Contrib Drainage Area Unts:	Not Reported
Aquifer:	Not Reported	Formation Type:	Not Reported
Aquifer Type:	Not Reported	Construction Date:	Not Reported
Well Depth:	59	Well Depth Units:	ft
Well Hole Depth:	Not Reported	Well Hole Depth Units:	Not Reported

---

3 **SSW** **1/4 - 1/2 Mile** **Lower**	**FED USGS**	**USGS40000834908**

Organization ID:	USGS-NY	Organization Name:	USGS New York Water Science Center
Monitor Location:	NY 139	Type:	Well
Description:	Not Reported	HUC:	Not Reported
Drainage Area:	Not Reported	Drainage Area Units:	Not Reported
Contrib Drainage Area:	Not Reported	Contrib Drainage Area Unts:	Not Reported
Aquifer:	Not Reported	Formation Type:	Not Reported
Aquifer Type:	Not Reported	Construction Date:	Not Reported
Well Depth:	310	Well Depth Units:	ft
Well Hole Depth:	Not Reported	Well Hole Depth Units:	Not Reported

---

4 **WSW** **1/2 - 1 Mile** **Lower**	**FED USGS**	**USGS40000834939**

Organization ID:	USGS-NY	Organization Name:	USGS New York Water Science Center
Monitor Location:	NY 163	Type:	Well
Description:	Not Reported	HUC:	Not Reported

Drainage Area:	Not Reported	Drainage Area Units:	Not Reported
Contrib Drainage Area:	Not Reported	Contrib Drainage Area Unts:	Not Reported
Aquifer:	Not Reported	Formation Type:	Not Reported
Aquifer Type:	Not Reported	Construction Date:	Not Reported
Well Depth:	73	Well Depth Units:	ft
Well Hole Depth:	Not Reported	Well Hole Depth Units:	Not Reported

---

5
NE
1/2 - 1 Mile
Lower

FED USGS **USGS40000835184**

Organization ID:	USGS-NY	Organization Name:	USGS New York Water Science Center
Monitor Location:	B 57	Type:	Well
Description:	Not Reported	HUC:	Not Reported
Drainage Area:	Not Reported	Drainage Area Units:	Not Reported
Contrib Drainage Area:	Not Reported	Contrib Drainage Area Unts:	Not Reported
Aquifer:	Sand and gravel aquifers (glaciated regions)		
Formation Type:	Sand and Gravel	Aquifer Type:	Not Reported
Construction Date:	Not Reported	Well Depth:	31
Well Depth Units:	ft	Well Hole Depth:	Not Reported
Well Hole Depth Units:	Not Reported		

GEOCHECK® - PHYSICAL SETTING SOURCE MAP FINDINGS
RADON

AREA RADON INFORMATION

State Database: NY Radon

Radon Test Results

County	Town	Num Tests	Avg Result	Geo Mean	Max Result
NEW YORK	NYC (BRONX)	91	1.59	0.85	16
NEW YORK	NYC (KINGS)	416	1.93	1.19	28.2
NEW YORK	NYC (NEW YORK)	108	2.15	0.98	49.5
NEW YORK	NYC (QUEENS)	501	1.24	0.77	23.8
NEW YORK	NYC (RICHMOND)	225	1.44	0.76	14.1

Federal EPA Radon Zone for NEW YORK County: 3

Note: Zone 1 indoor average level > 4 pCi/L.
: Zone 2 indoor average level >= 2 pCi/L and <= 4 pCi/L.
: Zone 3 indoor average level < 2 pCi/L.

Federal Area Radon Information for NEW YORK COUNTY, NY

Number of sites tested: 31

Area	Average Activity	% <4 pCi/L	% 4-20 pCi/L	% >20 pCi/L
Living Area	0.690 pCi/L	90%	10%	0%
Basement	1.490 pCi/L	81%	19%	0%

PHYSICAL SETTING SOURCE RECORDS SEARCHED

TOPOGRAPHIC INFORMATION

USGS 7.5' Digital Elevation Model (DEM)
Source: United States Geologic Survey
EDR acquired the USGS 7.5' Digital Elevation Model in 2002 and updated it in 2006. The 7.5 minute DEM corresponds to the USGS 1:24,000- and 1:25,000-scale topographic quadrangle maps. The DEM provides elevation data with consistent elevation units and projection.

Current USGS 7.5 Minute Topographic Map
Source: U.S. Geological Survey

HYDROLOGIC INFORMATION

Flood Zone Data: This data was obtained from the Federal Emergency Management Agency (FEMA). It depicts 100-year and 500-year flood zones as defined by FEMA. It includes the National Flood Hazard Layer (NFHL) which incorporates Flood Insurance Rate Map (FIRM) data and Q3 data from FEMA in areas not covered by NFHL.
Source: FEMA
Telephone: 877-336-2627
Date of Government Version: 2003, 2015

NWI: National Wetlands Inventory. This data, available in select counties across the country, was obtained by EDR in 2002, 2005 and 2010 from the U.S. Fish and Wildlife Service.

State Wetlands Data: Freshwater Wetlands
Source: Department of Environmental Conservation
Telephone: 518-402-8961

HYDROGEOLOGIC INFORMATION

AQUIFLOW[R] Information System
Source: EDR proprietary database of groundwater flow information
EDR has developed the AQUIFLOW Information System (AIS) to provide data on the general direction of groundwater flow at specific points. EDR has reviewed reports submitted to regulatory authorities at select sites and has extracted the date of the report, hydrogeologically determined groundwater flow direction and depth to water table information.

GEOLOGIC INFORMATION

Geologic Age and Rock Stratigraphic Unit
Source: P.G. Schruben, R.E. Arndt and W.J. Bawiec, Geology of the Conterminous U.S. at 1:2,500,000 Scale - A digital representation of the 1974 P.B. King and H.M. Beikman Map, USGS Digital Data Series DDS - 11 (1994).

STATSGO: State Soil Geographic Database
Source: Department of Agriculture, Natural Resources Conservation Service (NRCS)
The U.S. Department of Agriculture's (USDA) Natural Resources Conservation Service (NRCS) leads the national Conservation Soil Survey (NCSS) and is responsible for collecting, storing, maintaining and distributing soil survey information for privately owned lands in the United States. A soil map in a soil survey is a representation of soil patterns in a landscape. Soil maps for STATSGO are compiled by generalizing more detailed (SSURGO) soil survey maps.

SSURGO: Soil Survey Geographic Database
Source: Department of Agriculture, Natural Resources Conservation Service (NRCS)
Telephone: 800-672-5559
SSURGO is the most detailed level of mapping done by the Natural Resources Conservation Service, mapping scales generally range from 1:12,000 to 1:63,360. Field mapping methods using national standards are used to construct the soil maps in the Soil Survey Geographic (SSURGO) database. SSURGO digitizing duplicates the original soil survey maps. This level of mapping is designed for use by landowners, townships and county natural resource planning and management.

PHYSICAL SETTING SOURCE RECORDS SEARCHED

LOCAL / REGIONAL WATER AGENCY RECORDS

FEDERAL WATER WELLS

PWS: Public Water Systems
Source: EPA/Office of Drinking Water
Telephone: 202-564-3750
Public Water System data from the Federal Reporting Data System. A PWS is any water system which provides water to at least 25 people for at least 60 days annually. PWSs provide water from wells, rivers and other sources.

PWS ENF: Public Water Systems Violation and Enforcement Data
Source: EPA/Office of Drinking Water
Telephone: 202-564-3750
Violation and Enforcement data for Public Water Systems from the Safe Drinking Water Information System (SDWIS) after August 1995. Prior to August 1995, the data came from the Federal Reporting Data System (FRDS).

USGS Water Wells: USGS National Water Inventory System (NWIS)
This database contains descriptive information on sites where the USGS collects or has collected data on surface water and/or groundwater. The groundwater data includes information on wells, springs, and other sources of groundwater.

STATE RECORDS

New York Public Water Wells
Source: New York Department of Health
Telephone: 518-458-6731

OTHER STATE DATABASE INFORMATION

Oil and Gas Well Database
Source: Department of Environmental Conservation
Telephone: 518-402-8072
These files contain records, in the database, of wells that have been drilled.

RADON

State Database: NY Radon
Source: Department of Health
Telephone: 518-402-7556
Radon Test Results

Area Radon Information
Source: USGS
Telephone: 703-356-4020
The National Radon Database has been developed by the U.S. Environmental Protection Agency (USEPA) and is a compilation of the EPA/State Residential Radon Survey and the National Residential Radon Survey. The study covers the years 1986 - 1992. Where necessary data has been supplemented by information collected at private sources such as universities and research institutions.

EPA Radon Zones
Source: EPA
Telephone: 703-356-4020
Sections 307 & 309 of IRAA directed EPA to list and identify areas of U.S. with the potential for elevated indoor radon levels.

OTHER

Airport Landing Facilities: Private and public use landing facilities
Source: Federal Aviation Administration, 800-457-6656

Epicenters: World earthquake epicenters, Richter 5 or greater
Source: Department of Commerce, National Oceanic and Atmospheric Administration

Earthquake Fault Lines: The fault lines displayed on EDR's Topographic map are digitized quaternary faultlines, prepared in 1975 by the United State Geological Survey

PHYSICAL SETTING SOURCE RECORDS SEARCHED

STREET AND ADDRESS INFORMATION

© 2015 TomTom North America, Inc. All rights reserved. This material is proprietary and the subject of copyright protection and other intellectual property rights owned by or licensed to Tele Atlas North America, Inc. The use of this material is subject to the terms of a license agreement. You will be held liable for any unauthorized copying or disclosure of this material.

APPENDIX F

GOVERNMENT CORRESPONDENCE AND RECORDS

LANGAN

CEQR Project Search

Keyword

Lead Agency

-- Select Lead Agency --

CEQR Number

17DME007M

Project Name

Community District

-- Select Community District --

Borough / Block / Lot

-- Select Boro --

Block

Lot

Search Clear (../ceqr)

Search Results

1 record(s) found

CEQR Number	Project Name	Project Description
17DME007M	Inwood Rezoning Proposal	The City of New York, acting through the New York City (NYC) Economic Development Corporation, in collaboration with the NYC Department of Housing Preservation and Development, the NYC Department of Citywide Administrative Services, and the

		Department of Small Business Services (SBS), and the Department of Parks and Recreation (NYC Parks) is proposing a series of land use and other discretionary actions (the Proposed Actions) to implement recommendations of a comprehensive plan, the Inwood NYC 2017 Action Plan, to redevelop and revitalize an approximately 62-block area (240 acres) of the Inwood neighborhood of Manhattan, Community District 12. The Proposed Actions are intended to facilitate a development pattern that meets the long-term community vision for the neighborhood by extending the mixed-use character of Inwood east to the Harlem River and preserving the strong existing fabric in areas west of 10th Avenue. The area affected by this proposal is generally bounded by the Harlem River to the east, the Sherman Creek Inlet, Riverside Drive, Thayer and Dyckman streets to the south, Indian Road, Payson Avenue, Broadway and Staff Street to the west, and Broadway Bridge to the north. Within this area, over a 15-year period, the Proposed Actions are expected to result in an incremental increase over the future condition without the Proposed Project (the “No Action condition”) of approximately 4,348 dwelling units (DUs) (3,804,235 sf of residential floor area), including either 1,325 or 1,563 affordable units (depending on which Mandatory Inclusionary Housing (MIH) option is selected), 1,135,032 sf of commercial space, 472,685 sf of community facility space, and a net reduction of up to 216 accessory parking spaces (depending on which MIH option is selected), as well as a net reduction of 50,614 sf in industrial space (the “Proposed Project”). The total difference between the built square footage in the No-Action and With-Action conditions is approximately 5,361,338 sf on the projected development sites. The proposed actions would result in a net increment of 12,088 residents and 4,712 workers. The Proposed Project would require the following discretionary approvals: Zoning map amendments, Zoning text amendments, City Map Amendments, Disposition of Real Property, Acquisition of Real Property, Urban Development Action Area and Urban Development Action Area Project Designation, and a New York State Department of Environmental Conservation Tidal Wetlands Permit and a subdivision of City-owned waterfront lots.

Disclaimer and Notes:

The database contains records of CEQR projects, which were filed with the Mayor's Office of Environmental Coordination from January 1, 2005 to the present. While some older records are available in the database, records that cannot be found on CEQR Access should be requested from the agency that was responsible for preparing it (the “Lead Agency”). If any errors are found in the database, please notify the Mayor’s Office of Environmental Coordination (ceqraccess@cityhall.nyc.gov). The Mayor’s Office of Environmental Coordination makes no representation as to the accuracy of the information in the database or its suitability for any purpose, and disclaims any liability for errors that may be contained therein.

Copyright 2020 The City of New York

Contact Us (http://www1.nyc.gov/home/contact-us.page)

Privacy Policy (http://www1.nyc.gov/home/privacy-policy.page)

Terms of Use (http://www1.nyc.gov/home/terms-of-use.page)

U.S. Environmental Protection Agency

MyProperty

Environmental Databases Search

The search of EPA's Facility Registry System did not locate any records for the search criteria provided below:

Search Criteria:

Street Address: 5055 Broadway
City, State: New York, NY
Query executed on: 09/22/2020 12:43 PM **EST**

Contact the appropriate state, tribal or local agencies if you seek additional information.

Disclaimer

The MyProperty reports are provided solely for informational purposes. They do not provide legal advice, have legally binding effect, or expressly or implicitly create, expand, or limit any legal rights, obligations, responsibilities, expectations, or benefits in regard to any person. EPA maintains the application to enhance public access to environmental information. This service has continual data updates, and we will correct errors brought to our attention, as appropriate.

E and RD Property Search

Instructions: Please enter the Borough, Block, and Lot for the property you are interested in, and then hit search. If you do not know the Block and Lot of the property, please refer to NYC Department of City Planning's Geographic Online Address Translator (http://a030-goat.nyc.gov/goat/Default.aspx). Please also search the original lot configuration if the property has been merged, subdivided, or affected. To identify the original lots, please use the NYC Digital Tax Map (http://gis.nyc.gov/taxmap/) and the NYC Department of Buildings Building Information System (BIS) (http://a810-bisweb.nyc.gov/bisweb/bispi00.jsp).

Once you've identified the E-Designation and/or Restrictive Declaration information you are interested in, please consult the CEQR Documents section of OER's website (http://www.nyc.gov/html/oer/html/e-designation/ceqr-documents.shtml) and CEQR Access (https://a002-ceqraccess.nyc.gov/ceqr/) to identify Site-specific requirements. Please also visit the NYC Department of City Planning's (E) Designations - Frequently Asked Questions (http://www.nyc.gov/html/dcp/html/env_review/e_designation_faqs.shtml) page.

Borough

Manhattan

Block

2243

Lot

255

Noise

E-Designation #: **E-459**	CEQR Number: **17DME007M**
Rezoning Name: **Inwood Rezoning Proposal**	Date of Rezoning: **08/08/2018**
Remediation (FNOS) Date: **N/A**	

Hazardous Materials

E-Designation #: **E-459**	CEQR Number: **17DME007M**
Rezoning Name: **Inwood Rezoning Proposal**	Date of Rezoning: **08/08/2018**
Remediation (FNOS) Date: **N/A**	

Disclaimer: The E and RD Property Search is a tool designed to assist with determining whether properties have Environmental Restrictions also known as E-Designations and Restrictive Declarations. The most updated list of properties with E-designations and Restrictive Declarations is maintained by the NYC Department of City Planning in Appendix C of the Zoning Resolution: E-Designations in Table 1 (http://www.nyc.gov/html/dcp/pdf/zone/appendixc_tab1.pdf) and Restrictive Declarations in Table 2 (http://www.nyc.gov/html/dcp/pdf/zone/appendixc_tab2.pdf).

Please note that Appendix C and the E/RD Search tool may not reflect all merged, subdivided or condo (e.g., 7501) lots. This may lead to temporarily incorrect entries regarding environmental restrictions in the NYC Department of Buildings Buildings Information System (http://a810-bisweb.nyc.gov/bisweb/bispi00.jsp). According to the Zoning Resolution (ZR 11-15), when lots with an environmental restriction

are merged, subdivided or affected, the resulting lots also carry the environmental restrictions. To confirm the results of this tool, we strongly recommend checking Appendix C Tables 1 and 2 (http://www.nyc.gov/html/dcp/pdf/zone/appendixc.pdf) to determine if the original lot configuration before the merging, subdivision, or condo conversion has an environmental restriction. Please see the instructions for additional information on identifying the original lot configuration. If you have questions about a property or you identify an error in either Appendix C of the Zoning Resolution or in the E and RD Property Search Tool, please contact OER.

New York City Office of Environmental Remediation 100 Gold Street, 2nd Floor New York, NY 10038. Our general phone number is: (212) 788-8841

Ashley Sandve

From: donotreply@records.nyc.gov
Sent: Tuesday, September 22, 2020 12:50 PM
To: Ashley Sandve
Subject: [OpenRecords] Request FOIL-2020-826-03539 Submitted to Department of Environmental Protection (DEP)

Your request FOIL-2020-826-03539 has been successfully submitted to the Department of Environmental Protection (DEP). The details of your request are shown below.

Request Title: 5055 Broadway, New York, NY - FOIL Request

Request Description: Please consider this a formal Freedom of Information Law (FOIL) request for records regarding buildings, construction, chemical spills, underground storage tanks (USTs), monitoring wells, groundwater sampling, asbestos abatement, radon, hazardous materials and any other documents that your department may have regarding the property at 5055 Broadway, New York, NY (Block 2243, Lot 255).

Attached File: 1-Site_Location.pdf: 1-Site_Location.pdf

Requester's Contact Information

Name:
Ashley Sandve
Title:
Not provided
Organization:
Langan Engineering
Email:
asandve@langan.com
Phone Number:
(973) 560-4871
Fax Number:
Not provided
Street Address (line 1):
300 Kimball Drive
Street Address (line 2):
4th Floor
City:
Parsippany
State:
NJ
Zip Code:
07054

You can view the request and take any necessary action at the following webpage: https://a860-openrecords.nyc.gov/request/view/FOIL-2020-826-03539.

Ashley Sandve

From: recordsaccess <recordsaccess@health.nyc.gov>
Sent: Friday, September 25, 2020 12:04 PM
To: Ashley Sandve
Subject: Re: [OpenRecords] FOIL Request Submitted to Department of Health and Mental Hygiene (DOHMH)

FOIL Control #: 2020FR01698

The NYC Department of Health and Mental Hygiene (DOHMH) acknowledges receipt of your Freedom of Information Law request. It has been assigned the above-noted control number and has been forwarded to the following bureau/office for processing:

Environmental Health Services
Alfreda Torbert, e-mail: atorber1@health.nyc.gov
Sheba Taylor-Medina, e-mail: staylor2@health.nyc.gov

You should receive a response from the program/bureau within twenty(20) business days. Please note that as of January 1, 2019, the Department will be charging the statutorily allowable fee of 25¢ per page for FOIL responses. You will be advised by the program/bureau of the fee that is due and, upon receipt of your payment by check or money order, the copies will be forwarded to you.
All inquiries about the status of your request should be made with the program/bureau noted above.

Thank you,

FOIL Administration
New York City Department of Health and Mental Hygiene
347-396-6011 (ph.)
347-396-6087 (f)
recordsaccess@health.nyc.gov

From: FOIL <FOIL@health.nyc.gov>
Sent: Tuesday, September 22, 2020 1:18 PM
To: recordsaccess <recordsaccess@health.nyc.gov>
Subject: FW: [OpenRecords] FOIL Request Submitted to Department of Health and Mental Hygiene (DOHMH)

From: donotreply@records.nyc.gov <donotreply@records.nyc.gov>
Sent: Tuesday, September 22, 2020 12:54 PM
To: asandve@langan.com
Subject: [OpenRecords] FOIL Request Submitted to Department of Health and Mental Hygiene (DOHMH)

Your request has been emailed to the Department of Health and Mental Hygiene (DOHMH) because that agency is not yet using the portal to respond to FOIL requests. The details of your request are shown below. No further information will be available on the OpenRecords portal regarding this request.
Request Title: 5055 Broadway, New York, NY - FOIL Request

Request Description: Please consider this a formal Freedom of Information Law (FOIL) request for records regarding buildings, construction, chemical spills, underground storage tanks (USTs), monitoring wells, groundwater sampling, asbestos abatement, radon, hazardous materials and any other documents that your department may have regarding the property at 5055 Broadway, New York, NY (Block 2243, Lot 255).

Attached File: 1-Site_Location.pdf: 1-Site_Location.pdf

Requester's Contact Information
Name:
Ashley Sandve
Title:
Not provided
Organization:
Langan Engineering
Email:
asandve@langan.com
Phone Number:
(973) 560-4871
Fax Number:
Not provided
Street Address (line 1):
300 Kimball Drive
Street Address (line 2):
4th Floor
City:
Parsippany
State:
NJ
Zip Code:
07054
Please contact the Department of Health and Mental Hygiene (DOHMH) via email at foil@health.nyc.gov for any further information.

Sent from the New York City Department of Health & Mental Hygiene. This email and any files transmitted with it may contain confidential information and are intended solely for the use of the individual or entity to whom they are addressed. This footnote also confirms that this email message has been swept for the presence of computer viruses.

Ashley Sandve

From: donotreply@records.nyc.gov
Sent: Tuesday, September 22, 2020 12:54 PM
To: Ashley Sandve
Subject: [OpenRecords] FOIL Request Submitted to Department of Health and Mental Hygiene (DOHMH)

Your request has been emailed to the Department of Health and Mental Hygiene (DOHMH) because that agency is not yet using the portal to respond to FOIL requests. The details of your request are shown below. No further information will be available on the OpenRecords portal regarding this request.

Request Title: 5055 Broadway, New York, NY - FOIL Request

Request Description: Please consider this a formal Freedom of Information Law (FOIL) request for records regarding buildings, construction, chemical spills, underground storage tanks (USTs), monitoring wells, groundwater sampling, asbestos abatement, radon, hazardous materials and any other documents that your department may have regarding the property at 5055 Broadway, New York, NY (Block 2243, Lot 255).

Attached File: 1-Site_Location.pdf: 1-Site_Location.pdf

Requester's Contact Information

Name:
Ashley Sandve
Title:
Not provided
Organization:
Langan Engineering
Email:
asandve@langan.com
Phone Number:
(973) 560-4871
Fax Number:
Not provided
Street Address (line 1):
300 Kimball Drive
Street Address (line 2):
4th Floor
City:
Parsippany
State:
NJ
Zip Code:
07054

Please contact the Department of Health and Mental Hygiene (DOHMH) via email at foil@health.nyc.gov for any further information.

Ashley Sandve

From: naturalheritage@nynhp.org
Sent: Tuesday, September 22, 2020 12:22 PM
To: Ashley Sandve
Subject: Confirmation of your submitted request to New York Natural Heritage

Submission ID: 4944
Submitted on Tuesday, September 22, 2020 - 12:22 Submitted values are:

Company, Organization, or Agency: Langan Engineering Requestor Name: Ashley Sandve Requestor Address (Street/PO Box): 300 Kimball Drive, 4th Floor Requestor City: Parsippany Requestor State: New Jersey Requestor Zip Code: 07054 Requestor Telephone #: 9735604871 Requestor Email: asandve@langan.com Project Type: unknown Project Name: 5055 Broadway, New York, NY Project Applicant:
Project County: New York
Town (New York County):
Project Summary: We are doing a Phase I for the site located at 5055 Broadway, New York, NY. In order to complete the Phase I, we will need to know whether the any rare animals or plants and significant natural communities are located in the vicinity of the above mentioned property, and any additional information pertaining to those rare animal and plants and significant natural communities.
Current Land Use: Parking Lot
Tax parcel number: Block 2243, Lot 255If you are submitting a map, this field is optional.
Latitude:
Longitude:
Street Address of Project: 5505 Broadway, New York, NYIf you are submitting a map, this field is optional.
Project Notes:

September 22, 2020 | 11:10 am

Information on Novel Coronavirus

Coronavirus is still active in New York. We have to be smart. Wear a mask and maintain 6 feet distance in public.

GET THE FACTS >
(https://coronavirus.health.ny.gov/home)

Open FOIL NY (https://www.ny.gov/programs/open-foil-ny)

Thank you for submitting your request through Open FOIL NY. Here is your Open FOIL NY confirmation information for future reference:

SANDVE_DEC_20200922133903285
SANDVE_DOH_20200922133903285

Your FOIL request has been forwarded to the organization(s) you selected, and the respective Records Access Officer will contact you directly for further processing of your request.

Please allow up to five business days for such communication(s).

In light of New York State's reduction in workforce as part of the ongoing response to the COVID-19 pandemic, there may be delays in response to FOIL requests. Thank you for your patience during this extraordinary time.

For your convenience, here is additional contact information:

Department of Environmental Conservation Records Access Office
625 Broadway
Albany NY, 12233-1500
518-402-9522

Department of Health Records Access Office
Corning Tower
Room 2364
Albany NY, 12237-0044

SUBMIT NEW FOIL REQUEST

(http://www.ny.gov/node/55121) (http://www.ny.gov/events)
(http://www.ny.gov/agencies)
(http://www.ny.gov/node/56891)
(http://www.ny.gov/mobileapps) (http://www.ny.gov/programs)
(http://www.ny.gov/counties) (http://www.ny.gov/services)
(http://www.ny.gov/node/55126) (http://www.ny.gov/sitemap)

Ashley Sandve

From: noreply@its.ny.gov
Sent: Tuesday, September 22, 2020 1:39 PM
To: Ashley Sandve
Subject: FOIL Request Confirmation from Open FOIL NY

Thank you for submitting your FOIL request through Open FOIL NY.

Here is your Open FOIL NY confirmation information for future reference:

SANDVE_DEC_20200922133903285

SANDVE_DOH_20200922133903285

INFORMATION SUBMITTED:

Records Requested From	Department of Environmental Conservation Department of Health
Short Title	5055 Broadway, New York, NY
Description	Please consider this a formal Freedom of Information Law (FOIL) request for records regarding buildings, construction, chemical spills, underground storage tanks (USTs), monitoring wells, groundwater sampling, asbestos abatement, radon, hazardous materials and any other documents that your department may have regarding the property at 5055 Broadway, New York, NY (Block 2243, Lot 255).
Uploaded Files	1-Site Location.pdf
FOIL Response Format	Email
If fees apply, please contact me if costs will be greater than	$

Your FOIL request has been forwarded to the organization(s) you selected, and the respective Records Access Officer will contact you directly for further processing of your request. Please allow up to five business days for such communication(s). For your convenience, here is additional contact information:

In light of New York State's reduction in workforce as part of the ongoing response to the COVID-19 pandemic, there may be delays in response to FOIL requests. Thank you for your patience during this extraordinary time.

For your convenience, here is additional contact information:

Department of Environmental Conservation
625 Broadway

Albany, NY 12233-1500

Department of Health
Corning Tower
Room 2364
Albany, NY 12237-0044

Ashley Sandve

From: New York DEC Support <newyorkdec@mycusthelp.net>
Sent: Tuesday, September 22, 2020 2:08 PM
To: Ashley Sandve
Subject: FOIL Request :: W072918-092220

Dear Ashley:

Thank you for your Freedom of Information Law (FOIL) request. Your request has been received and is being processed. Your request was received in this office on 9/22/2020 and given the reference number FOIL #W072918-092220 for tracking purposes. You may expect the Department's response to your request no later than **10/21/2020**.

Record Requested: **5055 Broadway, New York, NY Please consider this a formal Freedom of Information Law (FOIL) request for records regarding buildings, construction, chemical spills, underground storage tanks (USTs), monitoring wells, groundwater sampling, asbestos abatement, radon, hazardous materials and any other documents that your department may have regarding the property at 5055 Broadway, New York, NY (Block 2243, Lot 255).**

You can monitor the progress of your request at the link below and you'll receive an email when your request has been completed. Again, thank you for using the FOIL Center.

Please note that due to the COVID-19 outbreak, DEC may be experiencing staffing shortages and some records custodians may be working remotely. This may result in a delayed response time to your FOIL request. We appreciate your understanding and cooperation.

https://mycusthelp.com/NEWYORKDEC/_rs/RequestLogin.aspx

New York State Department of Environmental Conservation, Record Access Office

---

Track the issue status and respond at:
https://mycusthelp.com/NEWYORKDEC//_rs/RequestEdit.aspx?rid=72918

Ashley Sandve

From: New York DEC Support <newyorkdec@mycusthelp.net>
Sent: Wednesday, September 23, 2020 4:59 PM
To: Ashley Sandve
Subject: Freedom of Information Law Request :: W072918-092220

--- Please respond above this line ---

Region 2 - Long Island City
P: (718) 482-4912 | F:
www.dec.ny.gov

RE: PUBLIC RECORDS REQUEST of 9/22/2020, Reference # W072918-092220

Date: 09/23/2020

Dear Ashley Sandve,

I write in response to your Freedom of Information Law (FOIL) request seeking:

> *5055 Broadway, New York, NY*
> *Please consider this a formal Freedom of Information Law (FOIL) request for records regarding buildings, construction, chemical spills, underground storage tanks (USTs), monitoring wells, groundwater sampling, asbestos abatement, radon, hazardous materials and any other documents that your department may have regarding the property at 5055 Broadway, New York, NY (Block 2243, Lot 255).*

Please be advised that a diligent search of the files maintained by DEC produced no responsive records.

If you believe you have been unlawfully denied access to responsive records, you have the right to appeal. Any such appeal must be submitted in writing and within thirty (30) days of the date of this email. Appeals must be directed to:

FOIL Appeals Officer
Office of General Counsel
New York State Department of Environmental Conservation
625 Broadway, 14th Floor
Albany, NY 12233-1500

Your FOIL request is now closed. If I can be of further assistance, please contact me at (718) 482-4912 and reference FOIL #W072918-092220, or simply reply to this email. Thank you.

Sincerely,

Region 2 FOIL Coordinator

NEW YORK STATE OF OPPORTUNITY. Department of Health

ANDREW M. CUOMO
Governor

HOWARD A. ZUCKER, M.D., J.D.
Commissioner

LISA J. PINO, M.A., J.D.
Executive Deputy Commissioner

September 22, 2020

Ashley Sandve
Langan
300 Kimball Drive, 4th Floor
Parsippany, NJ 07054

FOIL #: 20-09-261
RE: 5055 Broadway, New York, NY

Dear Ms. Sandve:

This will acknowledge receipt of your request for records under the Freedom of Information Law (FOIL), received by this office on September 22, 2020.

Your request has been forwarded to the appropriate Department program area(s) to identify documents that are responsive to your request and which may be made available pursuant to all applicable provisions of the Freedom of Information Law.

A determination as to whether your request is granted or denied will be reached in approximately 20 business days or we will notify you in writing if the responsible program area(s) should require additional time to locate, assemble, and review documents that may be responsive to your request.

Please note that, pursuant to Article 6 of the Public Officers Law, a charge may be applied to your request, including the actual cost of the medium used to respond to your Freedom of Information Law request and/or other related costs. When responsive records have been identified, you will be informed of any cost and how payment should be made.

Sincerely,

Rosemarie Hewig, Esq.
Records Access Officer

RH/sjp

United States Department of the Interior

FISH AND WILDLIFE SERVICE
Long Island Ecological Services Field Office
340 Smith Road
Shirley, NY 11967-2258
Phone: (631) 286-0485 Fax: (631) 286-4003

In Reply Refer To: September 22, 2020
Consultation Code: 05E1LI00-2020-SLI-0755
Event Code: 05E1LI00-2020-E-01759
Project Name: 5055 Broadway

Subject: List of threatened and endangered species that may occur in your proposed project location, and/or may be affected by your proposed project

To Whom It May Concern:

The enclosed species list identifies threatened, endangered, proposed and candidate species, as well as proposed and final designated critical habitat, that may occur within the boundary of your proposed project and/or may be affected by your proposed project. The species list fulfills the requirements of the U.S. Fish and Wildlife Service (Service) under section 7(c) of the Endangered Species Act (Act) of 1973, as amended (16 U.S.C. 1531 *et seq.*).

New information based on updated surveys, changes in the abundance and distribution of species, changed habitat conditions, or other factors could change this list. Please feel free to contact us if you need more current information or assistance regarding the potential impacts to federally proposed, listed, and candidate species and federally designated and proposed critical habitat. Please note that under 50 CFR 402.12(e) of the regulations implementing section 7 of the Act, the accuracy of this species list should be verified after 90 days. This verification can be completed formally or informally as desired. The Service recommends that verification be completed by visiting the ECOS-IPaC website at regular intervals during project planning and implementation for updates to species lists and information. An updated list may be requested through the ECOS-IPaC system by completing the same process used to receive the enclosed list.

The purpose of the Act is to provide a means whereby threatened and endangered species and the ecosystems upon which they depend may be conserved. Under sections 7(a)(1) and 7(a)(2) of the Act and its implementing regulations (50 CFR 402 *et seq.*), Federal agencies are required to utilize their authorities to carry out programs for the conservation of threatened and endangered species and to determine whether projects may affect threatened and endangered species and/or designated critical habitat.

A Biological Assessment is required for construction projects (or other undertakings having similar physical impacts) that are major Federal actions significantly affecting the quality of the human environment as defined in the National Environmental Policy Act (42 U.S.C. 4332(2)(c)). For projects other than major construction activities, the Service suggests that a biological evaluation similar to a Biological Assessment be prepared to determine whether the project may affect listed or proposed species and/or designated or proposed critical habitat. Recommended contents of a Biological Assessment are described at 50 CFR 402.12.

If a Federal agency determines, based on the Biological Assessment or biological evaluation, that listed species and/or designated critical habitat may be affected by the proposed project, the agency is required to consult with the Service pursuant to 50 CFR 402. In addition, the Service recommends that candidate species, proposed species and proposed critical habitat be addressed within the consultation. More information on the regulations and procedures for section 7 consultation, including the role of permit or license applicants, can be found in the "Endangered Species Consultation Handbook" at:

http://www.fws.gov/endangered/esa-library/pdf/TOC-GLOS.PDF

Please be aware that bald and golden eagles are protected under the Bald and Golden Eagle Protection Act (16 U.S.C. 668 *et seq.*), and projects affecting these species may require development of an eagle conservation plan (http://www.fws.gov/windenergy/eagle_guidance.html). Additionally, wind energy projects should follow the wind energy guidelines (http://www.fws.gov/windenergy/) for minimizing impacts to migratory birds and bats.

Guidance for minimizing impacts to migratory birds for projects including communications towers (e.g., cellular, digital television, radio, and emergency broadcast) can be found at: http://www.fws.gov/migratorybirds/CurrentBirdIssues/Hazards/towers/towers.htm; http://www.towerkill.com; and http://www.fws.gov/migratorybirds/CurrentBirdIssues/Hazards/towers/comtow.html.

We appreciate your concern for threatened and endangered species. The Service encourages Federal agencies to include conservation of threatened and endangered species into their project planning to further the purposes of the Act. Please include the Consultation Tracking Number in the header of this letter with any request for consultation or correspondence about your project that you submit to our office.

Attachment(s):

- Official Species List

Official Species List

This list is provided pursuant to Section 7 of the Endangered Species Act, and fulfills the requirement for Federal agencies to "request of the Secretary of the Interior information whether any species which is listed or proposed to be listed may be present in the area of a proposed action".

This species list is provided by:

Long Island Ecological Services Field Office
340 Smith Road
Shirley, NY 11967-2258
(631) 286-0485

Project Summary

Consultation Code: 05E1LI00-2020-SLI-0755

Event Code: 05E1LI00-2020-E-01759

Project Name: 5055 Broadway

Project Type: ** OTHER **

Project Description: New York, NY

Project Location:

Approximate location of the project can be viewed in Google Maps: https://www.google.com/maps/place/40.8702637509396N73.91584240278033W

Counties: New York, NY

Endangered Species Act Species

There is a total of 0 threatened, endangered, or candidate species on this species list.

Species on this list should be considered in an effects analysis for your project and could include species that exist in another geographic area. For example, certain fish may appear on the species list because a project could affect downstream species.

IPaC does not display listed species or critical habitats under the sole jurisdiction of NOAA Fisheries[1], as USFWS does not have the authority to speak on behalf of NOAA and the Department of Commerce.

See the "Critical habitats" section below for those critical habitats that lie wholly or partially within your project area under this office's jurisdiction. Please contact the designated FWS office if you have questions.

---

1. NOAA Fisheries, also known as the National Marine Fisheries Service (NMFS), is an office of the National Oceanic and Atmospheric Administration within the Department of Commerce.

Critical habitats

THERE ARE NO CRITICAL HABITATS WITHIN YOUR PROJECT AREA UNDER THIS OFFICE'S JURISDICTION.

(/)

Request a Record

Please make your request specific so you receive the fastest service. After you submit a FOIL request you will receive a confirmation number so you can track the status of the response. The agency will notify you about how much time is required to respond to your request.

Category (optional)

Selecting a category helps clarify which agency will receive the request by listing agencies grouped by categories.

Environment

Agency (required)

Select the agency that will handle your request.

Department of Environmental Protection (DEP)

Request Title (required)

5055 Broadway, New York, NY - FOIL Request

48 characters remaining

Note: The agency, category, and title of your request will be visible to the public. Do not enter personal information here.

Ex: Queens Blvd Roadwork Permit.

Request Description (required)

Privacy - Terms

Please consider this a formal Freedom of Information Law (FOIL) request for records regarding buildings, construction, chemical spills, underground storage tanks (USTs), monitoring wells, groundwater sampling, asbestos abatement, radon, hazardous materials and any other documents that your department may have regarding the property at 5055 Broadway, New York, NY (Block 2243, Lot 255).

4612 characters remaining

Note: The request details you write here will not be visible to the public. However, the agency may post a description of the records provided.

Ex: Roadwork permits for work done in on Queens Blvd. between 40th and 45th streets, Borough of Queens, in September and October 2017.

Upload File (optional, must be less than 20 Mb)

Clear File

1-Site Location.pdf

Personal Information

First and last name fields are required. The Email field is optional but recommended. If you do not provide an email you must enter either a phone number, fax number, or address in the Alternate Contact Information section.

This information will not be publicly viewable on this site. You must provide contact information so that the agency can respond to your request for records.

First Name (required)

Ashley

26 characters remaining

Last Name (required)

Sandve

58 characters remaining

Privacy - Terms

Email

asandve@langan.com

Alternate Contact Information

No information entered in this section will be visible to the public.

Fields are included in case alternate contact method is needed.

Title

Your role in your organization (if applicable)

64 characters remaining

Organization

Langan Engineering

110 characters remaining

Phone

(973) 560-4871

Fax

(555) 555-5555

Address

Address Line 1

300 Kimball Drive

Privacy - Terms

Address Line 2

4th Floor

City

Parsippany

State / U.S. Territory

New Jersey

Zip

07054

Submit Request

Privacy - Terms

Directory of City Agencies (http://www1.nyc.gov/nyc-resources/agencies.page)

Contact NYC Government (http://www1.nyc.gov/home/contact-us.page)

City Employees (https://a127-ess.nyc.gov)

Notify NYC (http://www.nyc.gov/notifynyc)

CityStore (http://a856-citystore.nyc.gov/)

Stay Connected (http://www1.nyc.gov/connect/social-media.page)

NYC Mobile Apps (http://www1.nyc.gov/connect/applications.page)

Maps (http://www1.nyc.gov/nyc-resources/nyc-maps.page)

Resident Toolkit (http://www1.nyc.gov/nyc-resources/resident-toolkit.page)

City of New York. 2016 All Rights Reserved,
NYC is a trademark and service mark of the City of New York
Privacy Policy (http://www1.nyc.gov/home/privacy-policy.page).
Terms of Use (http://www1.nyc.gov/home/terms-of-use.page).

Privacy - Terms

(/)

Request a Record

Please make your request specific so you receive the fastest service. After you submit a FOIL request you will receive a confirmation number so you can track the status of the response. The agency will notify you about how much time is required to respond to your request.

Category (optional)

Selecting a category helps clarify which agency will receive the request by listing agencies grouped by categories.

Health

Agency (required)

Select the agency that will handle your request.

Department of Health and Mental Hygiene (DOHMH)

Request Title (required)

5055 Broadway, New York, NY - FOIL Request

48 characters remaining

Note: The agency, category, and title of your request will be visible to the public. Do not enter personal information here.

Ex: Queens Blvd Roadwork Permit.

Request Description (required)

Privacy - Terms

Please consider this a formal Freedom of Information Law (FOIL) request for records regarding buildings, construction, chemical spills, underground storage tanks (USTs), monitoring wells, groundwater sampling, asbestos abatement, radon, hazardous materials and any other documents that your department may have regarding the property at 5055 Broadway, New York, NY (Block 2243, Lot 255).

4613 characters remaining

Note: The request details you write here will not be visible to the public. However, the agency may post a description of the records provided.

Ex: Roadwork permits for work done in on Queens Blvd. between 40th and 45th streets, Borough of Queens, in September and October 2017.

Upload File (optional, must be less than 20 Mb)

Clear File

1-Site Location.pdf

Personal Information

First and last name fields are required. The Email field is optional but recommended. If you do not provide an email you must enter either a phone number, fax number, or address in the Alternate Contact Information section.

This information will not be publicly viewable on this site. You must provide contact information so that the agency can respond to your request for records.

First Name (required)

Ashley

26 characters remaining

Last Name (required)

Sandve

58 characters remaining

Privacy - Terms

Email

asandve@langan.com

Alternate Contact Information

No information entered in this section will be visible to the public.

Fields are included in case alternate contact method is needed.

Title

Your role in your organization (if applicable)

64 characters remaining

Organization

Langan Engineering

110 characters remaining

Phone

(973) 560-4871

Fax

(555) 555-5555

Address

Address Line 1

300 Kimball Drive

Privacy - Terms

Address Line 2

4th Floor

City

Parsippany

State / U.S. Territory

New Jersey

Zip

07054

Submit Request

Privacy - Terms

Directory of City Agencies (http://www1.nyc.gov/nyc-resources/agencies.page)

Contact NYC Government (http://www1.nyc.gov/home/contact-us.page)

City Employees (https://a127-ess.nyc.gov)

Notify NYC (http://www.nyc.gov/notifynyc)

CityStore (http://a856-citystore.nyc.gov/)

Stay Connected (http://www1.nyc.gov/connect/social-media.page)

NYC Mobile Apps (http://www1.nyc.gov/connect/applications.page)

Maps (http://www1.nyc.gov/nyc-resources/nyc-maps.page)

Resident Toolkit (http://www1.nyc.gov/nyc-resources/resident-toolkit.page)

City of New York. 2016 All Rights Reserved,
NYC is a trademark and service mark of the City of New York
Privacy Policy (http://www1.nyc.gov/home/privacy-policy.page).
Terms of Use (http://www1.nyc.gov/home/terms-of-use.page).

Privacy - Terms

The New York Natural Heritage Program

Home

Project Screening Request Form

The New York Natural Heritage Program will review locations of proposed projects, activities, and SEQR-subject actions for any records of rare species or significant natural communities in our database. We will report records which are in the vicinity of the location and for which impacts from the project or action may need to be assessed.

To request a review of a specific project site, please complete and submit this form.
We recommend that you submit a map of your project site as a .pdf file as part of this form.
If you do not have a map in .pdf format, you must provide at least two of the following: tax parcel number, latitude/longitude (if available, coordinates are very helpful), and street address.

Do not use this form if your project
• is more than 1000 acres in size
• is a linear project such as a transmission line or pipeline more than 2 miles in length
• is a wind farm project of more than two turbines
• includes parts of three or more counties.
For these types of projects, please send a request and map or GIS file of your project site directly to the New York Natural Heritage Program.

If you have any questions or need further information, please contact the New York Natural Heritage Program at NaturalHeritage@dec.ny.gov.

Required fields are indicated with *.

Company, Organization, or Agency

Langan Engineering

Requestor Name *

Ashley Sandve

Requestor Address (Street/PO Box) *

300 Kimball Drive, 4th Floor

Requestor City *

Parsippany

Requestor State * New Jersey

Requestor Zip Code *

07054

Requestor Telephone # *

9735604871

Requestor Email *

asandve@langan.com

Project Type **Project Type** *

Other...

unknown

Project Name *

5055 Broadway, New York, NY

Project Applicant

If your company, organization, or agency is not the project sponsor or applicant, and you are submitting this request on behalf of the project applicant (e.g., a consulting firm submitting on behalf of a client), you may enter the name of the project applicant here.

Project County

Kings
Lewis
Livingston
Madison
Monroe

Use Ctrl to select more than one county and/or more than one town that appears in the dropdown boxes below.

Town (New York County)

City Of New York|City Of New York

Project Summary *

We are doing a Phase I for the site located at 5055 Broadway, New York, NY. In order to complete the Phase I, we will need to know whether the any rare animals or plants and significant natural communities are located in the vicinity of the above mentioned property, and any additional information pertaining to those rare animal and plants and significant natural communities.

Briefly describe the proposed project or activity, including why you need information (e.g., SEQR review, environmental assessment for permit, planning board approval, management plan). If the proposed action is undergoing SEQR review, also include the name of the lead agency. Example: "A 25 unit residential single-family housing development is proposed for an 150-acre parcel. The development will occupy 100 acres; the remaining 50 acres will be left undisturbed. We have been contracted to review the environmental impacts of the project and prepare the Environmental Assessment Form under SEQR, to be reviewed by the Town of Red Hook acting as Lead Agency. In order to complete the EAF, we will need to know whether the proposed project would likely impact any ecologically significant areas or rare species of plants or animals."

Current Land Use

Parking Lot

Briefly describe the current land use and habitats at the project site (e.g., wooded, agricultural, developed commercial). Example: "The site is currently undeveloped, and mostly wooded with some former agricultural fields."

PDF Map 1-Site Location.pdf Remove

Please attach one or two maps of your project site as .pdf files. The map should include names of nearby roads and other landmarks, and the boundary of the proposed project site should be clearly labeled, marked or highlighted. You may submit more than one map if they show the project site at different scales or with different backgrounds. Please do not send architectural or engineering drawings or photographs. If you are not submitting a map, you must complete at least two of the following: Tax parcel number, Latitude/Longitude, and Street Address of Project Site.

PDF Map 2 Choose File No file chosen Upload

Same directions as above.

Tax parcel number

Block 2243, Lot 255 If you are submitting a map, this field is optional.

If you are submitting a map, the following two fields are optional, but very helpful.

Latitude

Longitude

Street Address of Project

5505 Broadway, New York, NY

If you are submitting a map, this field is optional.

Project Notes

Any other information regarding this request not addressed in the previous fields.

Submit Form to NYNHP

© 2004-2018 New York Natural Heritage Program. Questions, Comments, Queries.

September 22, 2020 | 11:10 am

Information on Novel Coronavirus

Coronavirus is still active in New York. We have to be smart. Wear a mask and maintain 6 feet distance in public.

GET THE FACTS >
(https://coronavirus.health.ny.gov/home)

Open FOIL NY (https://www.ny.gov/programs/open-foil-ny)

Review & Submit FOIL Request

Records requested from:

- Department of Environmental Conservation
- Department of Health

Title:

--

First Name:

Ashley

Middle Initial:

Last Name:

Sandve

Email Address:

asandve@langan.com

Organization:

Langan Engineering

Address Line 1:

300 Kimball Drive

Address Line 2:

4th Floor

City:

Parsippany

State / Province:

NJ

Zip / Postal Code:

07054

Country:

USA

Phone:

(973) 560-4871

Fax:

Short title of requested records:

5055 Broadway, New York, NY

FOIL Request / Description of records sought:

Please consider this a formal Freedom of Information Law (FOIL) request for records regarding buildings, construction, chemical spills, underground storage tanks (USTs), monitoring wells, groundwater sampling, asbestos abatement, radon, hazardous materials and any other documents that your department may have regarding the property at 5055 Broadway, New York, NY (Block 2243, Lot 255).

Response Format:

Email

Fee Limit:

$

Checked Additional Information:

Uploaded Files:

- 1-Site Location.pdf - 1.492202 MB

BACK SUBMIT

(http://www.ny.gov/node/55121) (http://www.ny.gov/events)
(http://www.ny.gov/agencies)
(http://www.ny.gov/node/56891)
(http://www.ny.gov/mobileapps) (http://www.ny.gov/programs)
(http://www.ny.gov/counties) (http://www.ny.gov/services)
(http://www.ny.gov/node/55126) (http://www.ny.gov/sitemap)

IPaC **U.S. Fish & Wildlife Service**

IPaC resource list

This report is an automatically generated list of species and other resources such as critical habitat (collectively referred to as *trust resources*) under the U.S. Fish and Wildlife Service's (USFWS) jurisdiction that are known or expected to be on or near the project area referenced below. The list may also include trust resources that occur outside of the project area, but that could potentially be directly or indirectly affected by activities in the project area. However, determining the likelihood and extent of effects a project may have on trust resources typically requires gathering additional site-specific (e.g., vegetation/species surveys) and project-specific (e.g., magnitude and timing of proposed activities) information.

Below is a summary of the project information you provided and contact information for the USFWS office(s) with jurisdiction in the defined project area. Please read the introduction to each section that follows (Endangered Species, Migratory Birds, USFWS Facilities, and NWI Wetlands) for additional information applicable to the trust resources addressed in that section.

NOT FOR CONSULTATION

Location

New York County, New York

Map of project location

Local office

Long Island Ecological Services Field Office

(631) 286-0485
(631) 286-4003

340 Smith Road
Shirley, NY 11967-2258

Endangered species

This resource list is for informational purposes only and does not constitute an analysis of project level impacts.

The primary information used to generate this list is the known or expected range of each species. Additional areas of influence (AOI) for species are also considered. An AOI includes areas outside of the species range if the species could be indirectly affected by activities in that area (e.g., placing a dam upstream of a fish population, even if that fish does not occur at the dam site, may indirectly impact the species by reducing or eliminating water flow downstream). Because species can move, and site conditions can change, the species on this list are not guaranteed to be found on or near the project area. To fully determine any potential effects to species, additional site-specific and project-specific information is often required.

Section 7 of the Endangered Species Act **requires** Federal agencies to "request of the Secretary information whether any species which is listed or proposed to be listed may be present in the area of such proposed action" for any project that is conducted, permitted, funded, or licensed by any Federal agency. A letter from the local office and a species list which fulfills this requirement can **only** be obtained by requesting an official species list from either the Regulatory Review section in IPaC (see directions below) or from the local field office directly.

For project evaluations that require USFWS concurrence/review, please return to the IPaC website and request an official species list by doing the following:

1. Draw the project location and click CONTINUE.
2. Click DEFINE PROJECT.
3. Log in (if directed to do so).
4. Provide a name and description for your project.
5. Click REQUEST SPECIES LIST.

Listed species[1] and their critical habitats are managed by the Ecological Services Program of the U.S. Fish and Wildlife Service (USFWS) and the fisheries division of the National Oceanic and Atmospheric Administration (NOAA Fisheries[2]).

Species and critical habitats under the sole responsibility of NOAA Fisheries are **not** shown on this list. Please contact NOAA Fisheries for species under their jurisdiction.

---

1. Species listed under the Endangered Species Act are threatened or endangered; IPaC also shows species that are candidates, or proposed, for listing. See the listing status page for more information.
2. NOAA Fisheries, also known as the National Marine Fisheries Service (NMFS), is an office of the National Oceanic and Atmospheric Administration within the Department of Commerce.

THERE ARE NO ENDANGERED SPECIES EXPECTED TO OCCUR AT THIS LOCATION.

NOT FOR CONSULTATION

Migratory birds

Certain birds are protected under the Migratory Bird Treaty Act[1] and the Bald and Golden Eagle Protection Act[2].

Any person or organization who plans or conducts activities that may result in impacts to migratory birds, eagles, and their habitats should follow appropriate regulations and consider implementing appropriate conservation measures, as described below.

1. The Migratory Birds Treaty Act of 1918.
2. The Bald and Golden Eagle Protection Act of 1940.

Additional information can be found using the following links:

- Birds of Conservation Concern http://www.fws.gov/birds/management/managed-species/birds-of-conservation-concern.php
- Measures for avoiding and minimizing impacts to birds http://www.fws.gov/birds/management/project-assessment-tools-and-guidance/conservation-measures.php
- Nationwide conservation measures for birds http://www.fws.gov/migratorybirds/pdf/management/nationwidestandardconservationmeasures.pdf

The birds listed below are birds of particular concern either because they occur on the USFWS Birds of Conservation Concern (BCC) list or warrant special attention in your project location. To learn more about the levels of concern for birds on your list and how this list is generated, see the FAQ below. This is not a list of every bird you may find in this location, nor a guarantee that every bird on this list will be found in your project area. To see exact locations of where birders and the general public have sighted birds in and around your project area, visit the E-bird data mapping tool (Tip: enter your location, desired date range and a species on your list). For projects that occur off the Atlantic Coast, additional maps and models detailing the relative occurrence and abundance of bird species on your list are available. Links to additional information about Atlantic Coast birds, and other important information about your migratory bird list, including how to properly interpret and use your migratory bird report, can be found below.

For guidance on when to schedule activities or implement avoidance and minimization measures to reduce impacts to migratory birds on your list, click on the PROBABILITY OF PRESENCE SUMMARY at the top of your list to see when these birds are most likely to be present and breeding in your project area.

NAME	BREEDING SEASON (IF A BREEDING SEASON IS INDICATED FOR A BIRD ON YOUR LIST, THE BIRD MAY BREED IN YOUR PROJECT AREA SOMETIME WITHIN THE TIMEFRAME SPECIFIED, WHICH IS A VERY LIBERAL ESTIMATE OF THE DATES INSIDE WHICH THE BIRD BREEDS ACROSS ITS ENTIRE RANGE. "BREEDS

NOT FOR CONSULTATION

ELSEWHERE" INDICATES THAT THE BIRD DOES NOT LIKELY BREED IN YOUR PROJECT AREA.)

Bald Eagle Haliaeetus leucocephalus This is not a Bird of Conservation Concern (BCC) in this area, but warrants attention because of the Eagle Act or for potential susceptibilities in offshore areas from certain types of development or activities. https://ecos.fws.gov/ecp/species/1626	Breeds Oct 15 to Aug 31
Black Skimmer Rynchops niger This is a Bird of Conservation Concern (BCC) throughout its range in the continental USA and Alaska. https://ecos.fws.gov/ecp/species/5234	Breeds May 20 to Sep 15
Black-billed Cuckoo Coccyzus erythropthalmus This is a Bird of Conservation Concern (BCC) throughout its range in the continental USA and Alaska. https://ecos.fws.gov/ecp/species/9399	Breeds May 15 to Oct 10
Bobolink Dolichonyx oryzivorus This is a Bird of Conservation Concern (BCC) throughout its range in the continental USA and Alaska.	Breeds May 20 to Jul 31
Canada Warbler Cardellina canadensis This is a Bird of Conservation Concern (BCC) throughout its range in the continental USA and Alaska.	Breeds May 20 to Aug 10
Cerulean Warbler Dendroica cerulea This is a Bird of Conservation Concern (BCC) throughout its range in the continental USA and Alaska. https://ecos.fws.gov/ecp/species/2974	Breeds Apr 29 to Jul 20
Golden Eagle Aquila chrysaetos This is not a Bird of Conservation Concern (BCC) in this area, but warrants attention because of the Eagle Act or for potential susceptibilities in offshore areas from certain types of development or activities. https://ecos.fws.gov/ecp/species/1680	Breeds elsewhere
Lesser Yellowlegs Tringa flavipes This is a Bird of Conservation Concern (BCC) throughout its range in the continental USA and Alaska. https://ecos.fws.gov/ecp/species/9679	Breeds elsewhere

NOT FOR CONSULTATION

Long-eared Owl asio otus This is a Bird of Conservation Concern (BCC) throughout its range in the continental USA and Alaska. https://ecos.fws.gov/ecp/species/3631	Breeds elsewhere
Nelson's Sparrow Ammodramus nelsoni This is a Bird of Conservation Concern (BCC) throughout its range in the continental USA and Alaska.	Breeds May 15 to Sep 5
Prairie Warbler Dendroica discolor This is a Bird of Conservation Concern (BCC) throughout its range in the continental USA and Alaska.	Breeds May 1 to Jul 31
Prothonotary Warbler Protonotaria citrea This is a Bird of Conservation Concern (BCC) throughout its range in the continental USA and Alaska.	Breeds Apr 1 to Jul 31
Red-headed Woodpecker Melanerpes erythrocephalus This is a Bird of Conservation Concern (BCC) throughout its range in the continental USA and Alaska.	Breeds May 10 to Sep 10
Red-throated Loon Gavia stellata This is a Bird of Conservation Concern (BCC) throughout its range in the continental USA and Alaska.	Breeds elsewhere
Rusty Blackbird Euphagus carolinus This is a Bird of Conservation Concern (BCC) throughout its range in the continental USA and Alaska.	Breeds elsewhere
Seaside Sparrow Ammodramus maritimus This is a Bird of Conservation Concern (BCC) throughout its range in the continental USA and Alaska.	Breeds May 10 to Aug 20
Semipalmated Sandpiper Calidris pusilla This is a Bird of Conservation Concern (BCC) throughout its range in the continental USA and Alaska.	Breeds elsewhere
Short-billed Dowitcher Limnodromus griseus This is a Bird of Conservation Concern (BCC) throughout its range in the continental USA and Alaska. https://ecos.fws.gov/ecp/species/9480	Breeds elsewhere
Willet Tringa semipalmata This is a Bird of Conservation Concern (BCC) throughout its range in the continental USA and Alaska.	Breeds Apr 20 to Aug 5

NOT FOR CONSULTATION

Wood Thrush *Hylocichla mustelina* Breeds May 10 to Aug 31

This is a Bird of Conservation Concern (BCC) throughout its range in the continental USA and Alaska.

Probability of Presence Summary

The graphs below provide our best understanding of when birds of concern are most likely to be present in your project area. This information can be used to tailor and schedule your project activities to avoid or minimize impacts to birds. Please make sure you read and understand the FAQ "Proper Interpretation and Use of Your Migratory Bird Report" before using or attempting to interpret this report.

Probability of Presence (■)

Each green bar represents the bird's relative probability of presence in the 10km grid cell(s) your project overlaps during a particular week of the year. (A year is represented as 12 4-week months.) A taller bar indicates a higher probability of species presence. The survey effort (see below) can be used to establish a level of confidence in the presence score. One can have higher confidence in the presence score if the corresponding survey effort is also high.

How is the probability of presence score calculated? The calculation is done in three steps:

1. The probability of presence for each week is calculated as the number of survey events in the week where the species was detected divided by the total number of survey events for that week. For example, if in week 12 there were 20 survey events and the Spotted Towhee was found in 5 of them, the probability of presence of the Spotted Towhee in week 12 is 0.25.
2. To properly present the pattern of presence across the year, the relative probability of presence is calculated. This is the probability of presence divided by the maximum probability of presence across all weeks. For example, imagine the probability of presence in week 20 for the Spotted Towhee is 0.05, and that the probability of presence at week 12 (0.25) is the maximum of any week of the year. The relative probability of presence on week 12 is 0.25/0.25 = 1; at week 20 it is 0.05/0.25 = 0.2.
3. The relative probability of presence calculated in the previous step undergoes a statistical conversion so that all possible values fall between 0 and 10, inclusive. This is the probability of presence score.

To see a bar's probability of presence score, simply hover your mouse cursor over the bar.

Breeding Season (■)
Yellow bars denote a very liberal estimate of the time-frame inside which the bird breeds across its entire range. If there are no yellow bars shown for a bird, it does not breed in your project area.

Survey Effort (|)
Vertical black lines superimposed on probability of presence bars indicate the number of surveys performed for that species in the 10km grid cell(s) your project area overlaps. The number of surveys is expressed as a range, for example, 33 to 64 surveys.

To see a bar's survey effort range, simply hover your mouse cursor over the bar.

No Data (–)
A week is marked as having no data if there were no survey events for that week.

NOT FOR CONSULTATION

Survey Timeframe

Surveys from only the last 10 years are used in order to ensure delivery of currently relevant information. The exception to this is areas off the Atlantic coast, where bird returns are based on all years of available data, since data in these areas is currently much more sparse.



NOT FOR CONSULTATION

Golden Eagle
Non-BCC Vulnerable (This is not a Bird of Conservation Concern (BCC) in this area, but warrants attention because of the Eagle Act or for potential susceptibilities in offshore areas from certain types of development or activities.)

Lesser Yellowlegs
BCC Rangewide (CON) (This is a Bird of Conservation Concern (BCC) throughout its range in the continental USA and Alaska.)

Long-eared Owl
BCC Rangewide (CON) (This is a Bird of Conservation Concern (BCC) throughout its range in the continental USA and Alaska.)

Nelson's Sparrow
BCC Rangewide (CON) (This is a Bird of Conservation Concern (BCC) throughout its range in the continental USA and Alaska.)

Prairie Warbler
BCC Rangewide (CON) (This is a Bird of Conservation Concern (BCC) throughout its range in the continental USA and Alaska.)

Prothonotary Warbler
BCC Rangewide (CON) (This is a Bird of Conservation Concern (BCC) throughout its range in the continental USA and Alaska.)

SPECIES	JAN	FEB	MAR	APR	MAY	JUN	JUL	AUG	SEP	OCT	NOV	DEC

Red-headed Woodpecker
BCC Rangewide (CON) (This is a Bird of Conservation Concern (BCC) throughout its range in the continental USA and Alaska.)

NOT FOR CONSULTATION

Red-throated Loon
BCC Rangewide (CON) (This is a Bird of Conservation Concern (BCC) throughout its range in the continental USA and Alaska.)

Rusty Blackbird
BCC Rangewide (CON) (This is a Bird of Conservation Concern (BCC) throughout its range in the continental USA and Alaska.)

Seaside Sparrow
BCC Rangewide (CON) (This is a Bird of Conservation Concern (BCC) throughout its range in the continental USA and Alaska.)

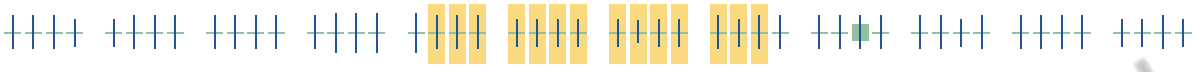

Semipalmated Sandpiper
BCC Rangewide (CON) (This is a Bird of Conservation Concern (BCC) throughout its range in the continental USA and Alaska.)

Short-billed Dowitcher
BCC Rangewide (CON) (This is a Bird of Conservation Concern (BCC) throughout its range in the continental USA and Alaska.)

Willet
BCC Rangewide (CON) (This is a Bird of Conservation Concern (BCC) throughout its range in the continental USA and Alaska.)

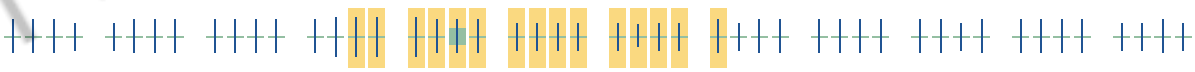

Wood Thrush
BCC Rangewide (CON) (This is a Bird of Conservation Concern (BCC) throughout its range in the continental USA and Alaska.)

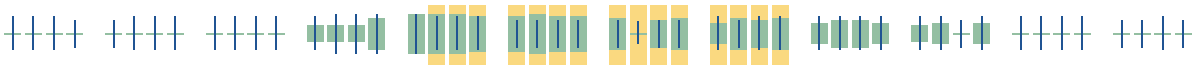

NOT FOR CONSULTATION

Tell me more about conservation measures I can implement to avoid or minimize impacts to migratory birds.

Nationwide Conservation Measures describes measures that can help avoid and minimize impacts to all birds at any location year round. Implementation of these measures is particularly important when birds are most likely to occur in the project area. When birds may be breeding in the area, identifying the locations of any active nests and avoiding their destruction is a very helpful impact minimization measure. To see when birds are most likely to occur and be

breeding in your project area, view the Probability of Presence Summary. Additional measures and/or permits may be advisable depending on the type of activity you are conducting and the type of infrastructure or bird species present on your project site.

What does IPaC use to generate the migratory birds potentially occurring in my specified location?

The Migratory Bird Resource List is comprised of USFWS Birds of Conservation Concern (BCC) and other species that may warrant special attention in your project location.

The migratory bird list generated for your project is derived from data provided by the Avian Knowledge Network (AKN). The AKN data is based on a growing collection of survey, banding, and citizen science datasets and is queried and filtered to return a list of those birds reported as occurring in the 10km grid cell(s) which your project intersects, and that have been identified as warranting special attention because they are a BCC species in that area, an eagle (Eagle Act requirements may apply), or a species that has a particular vulnerability to offshore activities or development.

Again, the Migratory Bird Resource list includes only a subset of birds that may occur in your project area. It is not representative of all birds that may occur in your project area. To get a list of all birds potentially present in your project area, please visit the AKN Phenology Tool.

What does IPaC use to generate the probability of presence graphs for the migratory birds potentially occurring in my specified location?

The probability of presence graphs associated with your migratory bird list are based on data provided by the Avian Knowledge Network (AKN). This data is derived from a growing collection of survey, banding, and citizen science datasets .

Probability of presence data is continuously being updated as new and better information becomes available. To learn more about how the probability of presence graphs are produced and how to interpret them, go the Probability of Presence Summary and then click on the "Tell me about these graphs" link.

How do I know if a bird is breeding, wintering, migrating or present year-round in my project area?

To see what part of a particular bird's range your project area falls within (i.e. breeding, wintering, migrating or year-round), you may refer to the following resources: The Cornell Lab of Ornithology All About Birds Bird Guide, or (if you are unsuccessful in locating the bird of interest there), the Cornell Lab of Ornithology Neotropical Birds guide. If a bird on your migratory bird species list has a breeding season associated with it, if that bird does occur in your project area, there may be nests present at some point within the timeframe specified. If "Breeds elsewhere" is indicated, then the bird likely does not breed in your project area.

What are the levels of concern for migratory birds?

Migratory birds delivered through IPaC fall into the following distinct categories of concern:

1. "BCC Rangewide" birds are Birds of Conservation Concern (BCC) that are of concern throughout their range anywhere within the USA (including Hawaii, the Pacific Islands, Puerto Rico, and the Virgin Islands);
2. "BCC - BCR" birds are BCCs that are of concern only in particular Bird Conservation Regions (BCRs) in the continental USA; and
3. "Non-BCC - Vulnerable" birds are not BCC species in your project area, but appear on your list either because of the Eagle Act requirements (for eagles) or (for non-eagles) potential susceptibilities in offshore areas from certain types of development or activities (e.g. offshore energy development or longline fishing).

Although it is important to try to avoid and minimize impacts to all birds, efforts should be made, in particular, to avoid and minimize impacts to the birds on this list, especially eagles and BCC species of rangewide concern. For more information on conservation measures you can implement to help avoid and minimize migratory bird impacts and requirements for eagles, please see the FAQs for these topics.

NOT FOR CONSULTATION

Details about birds that are potentially affected by offshore projects

For additional details about the relative occurrence and abundance of both individual bird species and groups of bird species within your project area off the Atlantic Coast, please visit the Northeast Ocean Data Portal. The Portal also offers data and information about other taxa besides birds that may be helpful to you in your project review. Alternately, you may download the bird model results files underlying the portal maps through the NOAA NCCOS Integrative Statistical Modeling and Predictive Mapping of Marine Bird Distributions and Abundance on the Atlantic Outer Continental Shelf project webpage.

Bird tracking data can also provide additional details about occurrence and habitat use throughout the year, including migration. Models relying on survey data may not include this information. For additional information on marine bird tracking data, see the Diving Bird Study and the nanotag studies or contact Caleb Spiegel or Pam Loring.

What if I have eagles on my list?

If your project has the potential to disturb or kill eagles, you may need to obtain a permit to avoid violating the Eagle Act should such impacts occur.

Proper Interpretation and Use of Your Migratory Bird Report

The migratory bird list generated is not a list of all birds in your project area, only a subset of birds of priority concern. To learn more about how your list is generated, and see options for identifying what other birds may be in your project area, please see the FAQ "What does IPaC use to generate the migratory birds potentially occurring in my specified location". Please be aware this report provides the "probability of presence" of birds within the 10 km grid cell(s) that overlap your project; not your exact project footprint. On the graphs provided, please also look carefully at the survey effort (indicated by the black vertical bar) and for the existence of the "no data" indicator (a red horizontal bar). A high survey effort is the key component. If the survey effort is high, then the probability of presence score can be viewed as more dependable. In contrast, a low survey effort bar or no data bar means a lack of data and, therefore, a lack of certainty about presence of the species. This list is not perfect; it is simply a starting point for identifying what birds of concern have the potential to be in your project area, when they might be there, and if they might be breeding (which means nests might be present). The list helps you know what to look for to confirm presence, and helps guide you in knowing when to implement conservation measures to avoid or minimize potential impacts from your project activities, should presence be confirmed. To learn more about conservation measures, visit the FAQ "Tell me about conservation measures I can implement to avoid or minimize impacts to migratory birds" at the bottom of your migratory bird trust resources page.

NOT FOR CONSULTATION

Facilities

National Wildlife Refuge lands

Any activity proposed on lands managed by the National Wildlife Refuge system must undergo a 'Compatibility Determination' conducted by the Refuge. Please contact the individual Refuges to discuss any questions or concerns.

THERE ARE NO REFUGE LANDS AT THIS LOCATION.

Fish hatcheries

THERE ARE NO FISH HATCHERIES AT THIS LOCATION.

Wetlands in the National Wetlands Inventory

Impacts to NWI wetlands and other aquatic habitats may be subject to regulation under Section 404 of the Clean Water Act, or other State/Federal statutes.

For more information please contact the Regulatory Program of the local U.S. Army Corps of Engineers District.

THERE ARE NO KNOWN WETLANDS AT THIS LOCATION.

Data limitations

The Service's objective of mapping wetlands and deepwater habitats is to produce reconnaissance level information on the location, type and size of these resources. The maps are prepared from the analysis of high altitude imagery. Wetlands are identified based on vegetation, visible hydrology and geography. A margin of error is inherent in the use of imagery; thus, detailed on-the-ground inspection of any particular site may result in revision of the wetland boundaries or classification established through image analysis.

The accuracy of image interpretation depends on the quality of the imagery, the experience of the image analysts, the amount and quality of the collateral data and the amount of ground truth verification work conducted. Metadata should be consulted to determine the date of the source imagery used and any mapping problems.

Wetlands or other mapped features may have changed since the date of the imagery or field work. There may be occasional differences in polygon boundaries or classifications between the information depicted on the map and the actual conditions on site.

Data exclusions

Certain wetland habitats are excluded from the National mapping program because of the limitations of aerial imagery as the primary data source used to detect wetlands. These habitats include seagrasses or submerged aquatic vegetation that are found in the intertidal and subtidal zones of estuaries and nearshore coastal waters. Some deepwater reef communities (coral or tuberficid worm reefs) have also been excluded from the inventory. These habitats, because of their depth, go undetected by aerial imagery.

Data precautions

Federal, state, and local regulatory agencies with jurisdiction over wetlands may define and describe wetlands in a different manner than that used in this inventory. There is no attempt, in either the design or products of this inventory, to define the limits of proprietary jurisdiction of any Federal, state, or local government or to establish the geographical scope of the regulatory programs of government agencies. Persons intending to engage in activities involving modifications within or adjacent to wetland areas should seek the advice of appropriate federal, state, or local agencies concerning specified agency regulatory programs and proprietary jurisdictions that may affect such activities.

NOT FOR CONSULTATION

APPENDIX G

SITE PHOTOGRAPHS

LANGAN

Appendix G
Photographic Log
5055 Broadway
New York, New York



Photo 1: View of the Subject Property from the entrance on Broadway, facing northwest.



Photo 2: View of the Subject Property, facing southeast.

Photo 3: Photo depicting surficial staining on the Subject Property pavement, facing west.

Photo 4: View of the hydraulic lift in the northeastern portion of the Subject Property, facing northeast.

Photo 5: View of the hydraulic lift in the northeastern portion of the Subject Property, facing north.

Photo 6: Location of electrical meter and panel and miscellaneous storage behind the parking attendant booth in the eastern corner of the Subject Property, facing east.

Photo 7: Five-gallon bucket of hydraulic oil located in the eastern corner of the Subject Property, facing northeast.

Photo 8: Motor assembly and hydraulic tank for the lift, facing northwest.

Photo 9:	View of the western corner of the Subject Property containing trash, a car battery, and rock outcrops, facing southwest.



Photo 10:	View of the portable toilet and miscellaneous garbage in the northern corner of the Subject Property, facing north.

Photo 11: View of northwestern adjacent property (70 Park Terrace East), facing southeast.

Photo 12: View of fill port and vent pipe located at the northwestern adjacent property (70 Park Terrace East), facing southeast.

Photo 13: View of the vent pipe loccated at the northwestern adjacent property (70 Park Terrace East), facing southeast.

Photo 14: View of the northeastern adjacent property (5057 Broadway), facing north.



Photo 15: View of fill port and vent pipe at the northeastern adjacent property (5057 Broadway), facing northwest.

Photo 16: View of the vent pipe and UST placard at the northeastern adjacent property (5057 Broadway), facing northwest.

Photo 17: View of the western portion of the southeastern adjacent property (5060 Broadway) consisting of an automobile repair shop, facing east.



Photo 18: View of the northern portion of the southeastern adjacent property (5060 Broadway) consisting of a used car dealership, facing west.

Photo 19: View of the eastern portion of the southeastern adjacent property (5060 Broadway) consisting of a parking garage, facing southwest.



Photo 20: View of the southern portion of the southeastern adjacent property (5060 Broadway) consisting of a restaurant, facing northeast.

Photo 21: View of vent pipe at the southern exterior of the southeastern adjacent restaurant building (5060 Broadway), facing north.

Photo 22: View of the southwestern adjacent property (5045 Broadway), facing north.

APPENDIX H

LANGAN RESUMES

JULIA RAGAZZO

STAFF SCIENTIST

ENVIRONMENTAL ENGINEERING

Ms. Ragazzo has 2 years of experience conducting environmental oversight and investigations throughout New Jersey and New York. Her experience includes groundwater sampling, soil sampling, and air monitoring, as well as reporting on multiple phases of environmental projects including due diligence and remedial investigations. Additionally she has performed ecological assessments and water quality studies for the Delaware River Basin Commission, in which she received the Springer-Nature Award for her work on sustainability in 2017.

SELECTED PROJECTS

- 919 Fairmount, Elizabeth, NJ
- American Dream Meadowlands, East Rutherford, NJ
- Bluewater, Montgomery, NY
- Brodson, Montville, NJ
- Denville Square, Denville, NJ
- Design of Southpoint Seawalls, New York, NY
- Former Curtis Wright Facility, Wood-ridge, NJ
- Fulfillment Centers, Various Locations
- Jackson Township Board of Education, Jackson, NJ
- Monmouth Park Racetrack, Monmouth, NJ
- Monroe Center, Hoboken, NJ
- New Jersey Institute of Technology MLK Gateway, Hoboken, NJ
- Novartis, East Hanover, NJ
- Parks Slope Portfolio, Brooklyn, NY
- Penick, Lyndhurst, NJ
- Renwick Ruin, New York, NY

EDUCATION

B.S., Environmental Science,
Rider University

Ashley Sandve

Staff Engineer
Environmental Engineering

4 years in the industry ~ 3 years with Langan

Ms. Sandve's experience includes field work and office work on environmental investigation and remediation projects. Her field work experience includes soil, soil vapor, indoor air and groundwater sampling; drilling oversight; air monitoring; soil management; and remediation oversight, including excavation and off-site soil disposal. Her office work experience includes environmental site background research, state environmental database research, EQuIS database management, data evaluation, remedial design, and report work, including, but not limited to, Phase I ESAs, Preliminary Assessment/Site Investigations, Spill Closure Reports, Remedial Investigation Reports, Remedial Action Work Plans, and Remedial Action Reports. Ms. Sandve is proficient in excel and database management and has ample experience researching sites through the online NJDEP and NYSDEC portals.

Selected Projects

- 540 West 26th Street, NYSDEC Spills Redevelopment, Remedial Action, New York, NY
- 412 Greenwich Street, NYCOER E-Designation Remediation, New York, NY
- 125 Greenbush Road, Soil and Groundwater Investigation, Orangeburg, NY
- 12 West 48th Street, Phase II Environmental Investigation, New York, NY
- 68 Charlton Street, NYCOER E-Designation Remediation, New York, NY
- Phase I Environmental Site Assessments and Due Diligence Investigations, Various Sites, NJ and NY
- Former Penick Corporation Facility RCRA Site, Data Management, Remedial Investigation, and Remedial Action, Montville, NJ
- Former Hess Terminal, Remediation Oversight, Edgewater, NJ
- Stop & Shop, Soil Vapor Intrusion Investigation, Emerson, NJ
- ThorLabs, Groundwater and Soil Vapor Intrusion Investigation, Andover, NJ
- Bright Horizons, Preliminary Assessment and Site Investigation, Roseland, NJ
- Former Flintkote Facility, East Rutherford, NJ
- Paragon, Site Investigation, Cherry Hill, NJ

Education

B.E., Environmental Engineering
Stevens Institute of Technology

Professional Registration

OSHA 29 CFR 1910.120
Certification (HAZWOPER)

JESSICA FRISCIA, PE

PROJECT ENGINEER

ENVIRONMENTAL ENGINEERING

Ms. Friscia's experience includes field work and office work on environmental investigation and remediation projects across New Jersey and New York. Her field work experience includes soil, soil vapor, and groundwater sampling; drilling oversight; air monitoring; soil management; and remediation oversight, including excavation, zero-valent iron injections, air sparge/SVE system installation, MPE system installation, and SSDS installation. Her office work experience includes EQuIS database management, data evaluation, remedial design, and report work, including, but not limited to, Phase I ESAs, Preliminary Assessment/Site Investigations, Remedial Investigation Reports, Remedial Action Work Plans, and Remedial Action Reports.

SELECTED PROJECTS

- Former Penick Corporation Facility RCRA Site, Montville, NJ
- Bond Street Brownfields Redevelopment Site, Brooklyn, NY
- CPS/Madison Industries Superfund Site, Old Bridge, NJ
- Rossville Avenue Brownfields Site, Staten Island, NY
- Surf Avenue Brownfields Site, Brooklyn, NY
- St. Felix Street Brownfields Site, Brooklyn, NY
- 42-50 24th Street E-Designated / VCP Site, Long Island City, NY
- 1538 Stillwell Avenue E-Designated / VCP Site, Bronx, NY
- 1905 Surf Avenue E-Designated Site, Brooklyn, NY
- Shrewsbury Avenue LSRP Site, Tinton Falls, NJ
- Church Road LSRP Site, Cherry Hill, NJ
- Former Pan Graphics Facility, Garfield, NJ
- Former Flintkote Company Facility Site, East Rutherford, NJ
- Former Agricultural Research Facility, West Windsor, NJ
- Liberty Plaza VCP Site, Randallstown, MD
- Consolidated Edison Site, New York, NY
- Kent Avenue Site, Brooklyn, NY
- 505 West 19th Street NYCOER E-Designated Site, New York, NY
- 401 Washington Street NYCOER E-Designated Site, New York, NY
- 400 Park Avenue South Site NYCOER E-Designated Site, New York, NY
- Phase I Environmental Site Assessments and Due Diligence Investigations, Various Sites, NY/NJ

EDUCATION

M.E., Environmental and Water Quality Engineering
Massachusetts Institute of Technology

B.E., Civil Engineering
The Cooper Union for the Advancement of Science and Art

PROFESSIONAL REGISTRATION

Professional Engineer (PE) in NY

OSHA 40-Hour HAZWOPER 29 CFR 1910.120(e)(4) Certification

AFFILIATIONS

Beverly Willis Architecture Foundation Emerging Leaders Program

CREW

Steven Ciambruschini, PG, LEP

Principal/Vice President

Environmental Site Assessments/Investigations, Brownfield Remediation, UST Management

33 years in the industry ~ 28 years with Langan

Mr. Ciambruschini has over 30 years of experience in hydrogeologic and environmental investigations including management of environmental and geotechnical investigations relating to petroleum and chlorinated solvent spill sites, underground storage tank sites, manufactured gas plant sites, landfills, wastewater treatment facilities and industrial/commercial sites. His experience includes managing environmental compliance audits, remedial investigation, pre-acquisition due diligence and permitting assessment, feasibility studies and design, construction and operation of complex innovative remediation systems to treat, contain and recover contaminated soil and groundwater. These projects are managed under various NJDEP, PADEP, NYDEC, NYCDEP and CTDEP programs. Mr. Ciambruschini provides consultation to a diverse group of clients including private developers, utilities, retail and industrial facilities and is expert in assessing remediation options and funding options under various state and federal grant, loan and tax reimbursement programs including Brownfield programs.

Selected Projects

- Brodson Property, Montville NJ, (RCRA, NJDEP ACO Cleanup)
- Carroll Gardens, Brooklyn, NY (NY Brownfield, EPA Superfund, OER E-designated Site)
- Con Edison Appendix B Spill Sites - Various Locations, NY
- Former MGP Site, Brooklyn, NY (VCP Site)
- Extell Development, Hudson Yards, New York, NY (NYC E-designated, NYS Brownfield Site)
- Pan Graphics, Bergen County, NJ (ISRA, LSRP)
- New Jersey Turnpike General Environmental Services Contract, Various Sites, NJ
- Liberty Science Center, Jersey City, NJ (EO 215)
- Blue Back Square, West Hartford, CT (UST, Transfer Act, Brownfield)
- Hershey, Act II Investigation (PA VCP)
- Hershey, Naugatuck, CT (CT Transfer Act)
- Halby Chemical Sites, Various Sites, DE (CERCLA)
- Unisys, Middletown CT, (CT Transfer Act, Brownfield)
- Ryder Rental, Various Sites in CT (CT Transfer Act)
- St. Marks Avenue, Brooklyn, NY (Vapor Mitigation)
- Pan Graphics, Lodi, NJ (Eco Risk Assessment, LSRP)

Education

M.S., Geology
Montclair State University

M.A., Environmental Science
Montclair University

B.S., Environmental Science
Cook College, Rutgers University

Professional Registration

Professional Geologist (PG) in NY, DE, KY

Licensed Environmental Professional (LEP) in CT

Underground Storage Tank License in NJ

Affiliations

National Ground Water Association

Association of Ground Water Scientists and Engineers

American Association of Petroleum Geologists

Environmental Professionals of Connecticut

American Bar Association (ABA)

LANGAN

Known for excellence.
Built on trust.

GEOTECHNICAL
ENVIRONMENTAL
ECOLOGICAL
WATER
CONSTRUCTION MANAGEMENT

104 West 29th Street
10th Floor
New York, NY 10001
T: 212.594.8140
F: 212.279.8180
www.gza.com

June 14, 2021
GZA Project No.: 41.0162895.10

Jeff Torkin
5055 Broadway LLC
c/o Timber Equities LLC
1359 Broadway, Suite 630
New York, NY

Re: Geotechnical Engineering Report
5055 Broadway
New York, NY 10034

Dear Mr. Torkin,

GZA GeoEnvironmental of New York (GZA) is pleased to submit this geotechnical engineering report to 5055 Broadway LLC (Client) for the proposed 5055 Broadway, New York, NY project. Our objectives were to evaluate the subsurface conditions at the site and provide geotechnical engineering design and construction recommendations for the proposed development.

SCOPE OF SERVICES

Our services were performed in accordance with our proposal 41.P000152.22 R1, dated May 04, 2021, fully executed on May 04, 2021, and are subject to the terms of our proposal and the limitations presented in Appendix A.

Our scope of services included:

- A subsurface exploration program consisting of three test borings
- Geotechnical laboratory testing
- Research of readily available subsurface data in the project vicinity
- Geotechnical engineering analyses of the subsurface conditions encountered at the site
- This geotechnical engineering report which summarizes our observations and engineering recommendations for the project

SITE AND PROJECT BACKGROUND

The site is located at 5055 Broadway, New York, NY, bordered by a 6-story residential building on rock slope crest to the northwest, a 6-story residential building to the northeast, sidewalk of Broadway to the southeast and a one-story commercial building to the southwest. A Site Location Plan is included as Figure 1. The rock outcrop in the northwest portion of the site encroaches about 12 to 28 feet into the site. The site measures about 100 feet by 75 feet in plan, occupying a footprint area of about 7,500 square feet (SF), and has a vacant asphalt paved surface. The elevation of Broadway sidewalk fronting the site is at approximately El. 33 feet. Elevations in this report are in feet and are referenced to the North American Vertical Datum of 1988 (NAVD 88), unless otherwise noted.

Our understanding of the project is based on the preliminary/conceptual Architectural plans prepared by Fischer + Makooi Architects, PLLC, dated November 2020 provided in your April 6, 2021 email. We understand the proposed construction consists of a 10-story mixed-use building with a partial cellar occupying a footprint of approximately 5,600 SF.

The geologic stratigraphy at the Site consists of miscellaneous urban fill overlying natural sands, followed by weathered rock overlying Inwood Marble of early Cambrian to early Ordovician age. The natural soils themselves have been used as Fill, likely placed during prior grading or development activities. The soils typically consist of a mixture of sand, little to trace silt, and trace gravel.

A review of the Rock Data Map of Manhattan indicates that top of bedrock varies generally in depth between about 15 to 20 feet below the sidewalk elevation. Our experience on other projects within this area is consistent with these findings.

SUBSURFACE EXPLORATION PROGRAM

We conducted a subsurface exploration and laboratory testing program to evaluate the subsurface materials underlying the project site. GZA's subsurface exploration program consisted of a geophysical survey of the exploration locations, test borings, and geotechnical laboratory testing of selected soil and rock samples. Figure 2 shows the approximate boring locations. The boring logs and log key are included in Appendix B and rock core photo logs are included in Appendix C. Geotechnical laboratory test results are included in Appendix D.

Geophysical Survey

Prior to drilling the borings at the Site, Ground Penetrating Radar System (GPRS) LLC, under subcontract to GZA, performed a geophysical survey of each proposed exploration location. The geophysical survey was performed on May 21, 2021. The geophysical survey utilized ground penetrating radar, electromagnetic surveys, and a magnetic survey to locate and identify detectable subsurface anomalies, buried structures, and utilities at the proposed exploration locations. Test boring locations were offset as needed to avoid observed below grade conflicts.

Test Borings

Three test borings (GZ-01 to GZ-03) were advanced by Craig Geotechnical Drilling, of Mays Landing, New Jersey, under the observation of our field representative on May 21, 2021. The borings were advanced in the asphalt paved parking lot using a truck-mounted drilling rig with mud rotary drilling techniques and metal casing as needed to stabilize the borehole. The borings extended to depths of approximately 14 to 35 feet below the ground surface.

Soil samples were visually classified in the field by our representative in accordance with the Modified Burmister Soil Classification System. Standard Penetration Tests (SPT) were performed continuously within the top 12 feet of the borings and at five-foot intervals thereafter in general accordance with ASTM D-1586. A 140-pound automatic hammer was used to drive the split-spoon sampler through a distance of 24-inches for each SPT sample. The number of blows required to drive the split-spoon sampler from 6 to 18-inches is known as the N-value, a commonly used indicator of soil density and consistency. The hammer blows and SPT N-values at various depths are recorded on the boring logs as well as a modified Burmister description and the Class of Materials from the New York City Building Code (NYCBC) for each stratum.

Rock coring was performed in each of the test borings using a double-tube rock core barrel. Recovered rock cores were described using a modified International Society for Rock Mechanics (ISRM) System. The rock description, the rock core sample recovery, and the Rock Quality Designations (RQD) for each core run are recorded on the test boring logs. The rock descriptions, recovery values, and RQD values provide a qualitative understanding of the physical and engineering properties of the rock. The RQD for each run is calculated as the summation of intact core pieces 4-inches or more in length divided by the total length of the core run. Material classes have been provided for the rock samples in accordance with the NYCBC. Upon completion, the borings were backfilled with soil cuttings and patched with concrete at surface.

Laboratory Testing Program

Selected soil and rock core samples were sent to Thielsch Engineering, LLC of Cranston, Rhode Island for geotechnical testing. The laboratory testing program included two Grain Size Analyses, Sieve (ASTM D6913) and two Unconfined Compressive Strength of

Rock tests (ASTM D7012). Laboratory test results are included in Appendix D and incorporated in the boring logs and subsurface stratigraphy where applicable.

SUBSURFACE CONDITIONS

Based on the results of our subsurface exploration program, the subsurface conditions at the site generally consist of the following, in order of increasing depth:

- SURFACE COVER MATERIALS – An approximately 4-inch thick asphalt pavement was encountered at each test boring location.

- FILL (NYCBC Class 7) – The Fill stratum was encountered in two borings (GZ-02 and GZ-03) below the asphalt pavement to a depth of approximately 2.5 feet below grade. This stratum generally consisted of brown to dark gray, fine to medium sand, little to trace silt, trace gravel, occasional brick and asphalt fragments. The Fill was medium dense with measured SPT N-values of 18 and 19 blows per foot (bpf).

- SAND (NYCBC Class 6/3b/3a) – A Sand stratum was encountered beneath the surface cover or fill stratum in each boring and extended to top of bedrock. The stratum generally consisted of loose to very dense, brown, fine to medium sand, little to trace amount of gravel, and little to trace amount of silt. Based on GZ-03, NYCBC 6 loose sand was encountered from about 6 to 17 feet below ground surface in the Upper Sand Stratum, and NYCBC 3a dense sand was encountered at about 20 feet below ground surface in the Lower Sand Stratum. Measured SPT N-values ranged between 6 bpf and spoon refusal in this stratum, with an average of about approximately 15 bpf, excluding the refusal measurements. Grain size distribution testing on two samples collected from this stratum indicated gravel content ranging from 0 to 5.7 percent, sand content ranging from 8.7 to 66.5 percent, and fines content ranging from 19.4 to 24.8 percent. Typical USCS symbols for this stratum is SM.

- BEDROCK (NYCBC Class 1c/1d) – Rock coring was performed for a length of approximately 10 feet when split-spoon sampler and roller bit refusal were encountered in each of the boring locations. The rock generally consisted of hard to moderately hard, fresh to slightly weathered, gray-white, fine to coarse grained, Inwood Marble, with horizontal to sub-horizontal, closely to moderately closely spaced fractures. Measured recovery values for the rock cores varied between 80 and 100 percent, and calculated RQD values varied between 68 and 83 percent. The approximate depth and elevation to the top of bedrock is displayed in Table A below.

Table A - Approximate Top of Bedrock Depth and Elevation (NAVD88)

Boring	Approximate Ground Surface Elevation (ft)	Approximate Depth of top of Rock (ft)	Approximate Elevation of top of Rock (ft)
GZ-01	40	4	36
GZ-02	36.3	25	11.3
GZ-03	39	6	33

- GROUNDWATER – Groundwater was not encountered in the borings; however, it is anticipated that perched or trapped water may be present along the top of rock. It should be noted that changes in groundwater depths will occur due to variations in seasonal influences, tidal fluctuations, precipitation amounts, local pumping, utility leakage, and other factors different from those existing at the time the observations were made.

GEOTECHNICAL RECOMMENDATIONS

Foundation Recommendations

Based on the subsurface conditions observed during the subsurface exploration program, spread, strip, or mat foundations bearing on bedrock or sand stratum are recommended to support the proposed mixed use 10-story building.

We recommend that the following properties of bedrock be used for design purposes for shallow foundation bearing on bedrock:

Rock Stratum	Total Unit Weight	Friction Angle	Allowable Bearing Capacity
Bedrock (NYCBC Class 1c/1d)	145 pcf	NA	8 tsf

Note: pcf = pounds per cubic foot; tsf = tons per square foot; NA = Not Applicable

Where shallow foundations will bear on the sand stratum, the following properties of sand are recommended for design purposes:

Stratum	Total Unit Weight	Friction Angle	Allowable Bearing Capacity
Dense Sand Stratum (NYCBC 3a)	125 pcf	34^0	3 tsf

Foundation should not bear on fill or loose sand stratum. Foundations should be designed in accordance with the latest NYCBC utilizing the design parameters provided above, assuming that the subgrade is prepared as described later in this report.

Where bearing elevations between adjacent footings vary, the edges of the footings should be installed at such depth so as to avoid the footing influence area of the adjacent footing. The footing influence area is defined as the area within the planes made by a 45-degree angle (1H:1V) extending outward and downward from each footing bottom edge. This may require footings to be installed at a lower elevation.

We have not received any information regarding the proposed building loads. If the building foundation is to take large lateral loads (due to seismic or wind forces), deep foundation options such as drilled shafts socketed into bedrock may need to be considered.

It is our understanding that cellar construction will require excavation of about 15 feet in depth below existing grade which will require rock removal. The cost and risk to the adjacent structures from rock removal should be carefully considered.

Foundation Settlement

For foundations designed and constructed in accordance with the recommendations presented in this report, the expected settlement of spread footings or structural mats is less than ¼ inch for new footings bearing on sand, and less than 1/8 inch for footings bearing on bedrock, most of which will occur immediately upon load application during construction. Differential settlement between the footings on sand stratum and bedrock is anticipated to be 1/8 to ¼ inch. We recommend that the anticipated differential settlement to be incorporated into the design by the project structural engineer.

Cellar Floor Slab

Concrete slabs-on-grade should be designed using a unit modulus of subgrade reaction as shown in table below.

Slab Bearing Material	Modulus of Subgrade Reaction (pci)
Fill	150
Sand or Compacted Sand-Gravel	200
Decomposed Rock or Compacted Sand-Gravel Over Rock	500
Bedrock (Class 1c and higher)	2,000

The unit modulus of subgrade reaction value provided herein must be adjusted from a 1-foot square area to the slab area by the project structural engineer.

Rock Slope Stabilization

The rock slope in the rear of the site to the northwest encroaches from about 12 to 28 feet into the site. We understand that no construction work is proposed for the rock slope. Additional exploration may be required to collect data to review the rock slope stability and rock slope stabilization approaches if construction work will be proposed for the rock slope. Proposal for additional geotechnical engineering services to evaluate rock slope stability can be provided upon request.

Seismic Design Parameters

Based on the subsurface conditions encountered in the subsurface exploration, we recommend Seismic Site Class D for calculation of seismic loading and the corresponding response spectrum as described in Section 1613.5.2 of the NYCBC.

Lateral Earth Pressures

New permanent cellar walls with unbalanced loading should be designed to resist lateral earth pressures due to soil weight, bedrock loading, neighboring foundation loads, and other surcharges. An equivalent fluid unit weight should be used for the design of all permanent (rigid, fixed) walls. An additional uniform horizontal pressure should be used for design of permanent walls where surcharges are anticipated due to pedestrian traffic, foundations, etc. This additional uniform horizontal pressure should be equal to half of the anticipated vertical surcharge load and as defined in the NYCBC.

The subject of lateral pressure from vertical rock excavation in fractured rock mass is difficult to quantify. In order to reduce possible bedrock loading on the new foundations the support of excavation design for rock excavation greater than 5 feet will require the use of angled rock bolts. Permanent anchors would need to consider corrosion protection and, if on neighbor property, permission. Above the 5 foot excavation level and at depths below where rock bolts are utilized, we recommended lateral earth design pressure of 500 pounds per square foot (psf).

Groundwater Control

Groundwater was not observed within the test boring, but it is likely that it is perched on top of bedrock. It is our recommendation that the cellar be waterproofed and include under slab drains if the cellar is to be utilized for any other purpose than mechanical equipment. The Contractor should be prepared to evacuate water that may enter excavations from the soil layers, fractures in the rock or due to general seepage or other causes such as rainwater runoff to allow construction to proceed.

The waterproofing manufacturer should perform laboratory testing to confirm the compatibility of the waterproofing material and submit a certificate of compliance to the Owner. The contractor installing the waterproofing shall be approved by the waterproofing manufacturer. Waterproofing will need to be carefully planned and installed in sections and in conjunction with the foundation operations.

CONSTRUCTION RECOMMENDATIONS

Subgrade Preparation

For new footings and strap beams, loose and weathered rock should be excavated to expose the bedrock surface across the location of the proposed new foundations. To expose NYCBC Class 1c or better rock, any disturbed or loose rock fragments must be removed from the final subgrade. Once the subgrade has been prepared and special inspection has been completed, a lean concrete ($f'c \leq 2000$ psi) leveling course shall be placed to protect from weathering and provide a support for formwork and reinforcing steel.

We recommend that any Fill be removed and that a slab-on-grade base course consisting of at least 6 inches of Sand-Gravel, be utilized. Sand-Gravel shall conform to the following gradation requirements as specified in Table 1. The slab base course subgrade should be adequately compacted using several passes of a vibratory smooth-drum roller and should be free of debris, standing water, and ice. The slab and foundation subgrades should be protected in their as-approved condition until concrete pour.

Re-use of Existing Material

If on-site excavated material meets the requirements of Table 1, it may be re-used as fill material. Based on the results of the laboratory testing, we anticipate that excavated on-site soils can be reused as granular/structural fill provided they are culled of organics, boulders, construction debris and other deleterious materials and can be adequately compacted. Fill should not contain particles greater than 3 inches.

General Excavation

The Owner and the Contractor should make themselves aware of and become familiar with applicable local, state, and federal safety regulations, including the current Occupational Safety and Health Administration (OSHA) Excavation and Trench Safety Standards. Construction site safety generally is the sole responsibility of the Contractor, who shall also be solely responsible for the means, methods, and sequencing of construction operations. We are providing this information solely as a service to our client. Under no circumstances should the information provided herein be interpreted to mean that GZA is assuming responsibility for construction site safety or the Contractor's activities, such responsibility is not being implied and shall not be inferred.

To construct the cellar, a simple slope excavation (1.0 horizontal to 1.0 vertical) is likely to be practical in the southwest and northwest sides of the Site, and a soldier pile and lagging system will needed for southeast side of site along sidewalk of Broadway. Underpinning may be needed on northeast side of the site if the excavation is lower than adjacent building foundations. The resulting area of the slope will need to be backfilled after completion of excavation and/or construction. It is recommended that all vehicles and soil piles be kept a minimum lateral distance from the crest of slopes equal to no less than the slope height. Exposed slope faces should also be protected against the elements.

Rock Excavation

Due to the shallow depth to bedrock, rock excavation consisting of removal of decomposed rock and bedrock will be required for lowering of the grade for construction of the proposed cellar, building into the rear yard, and elevator construction. The rock excavation may entail mechanical excavation by chipping with hydraulic hoe-ram/breakers, line drilling, splitting, and ripping; rock blasting is not anticipated to be required. The method of excavation is typically a function of the Contractor's ability, preference, and cost analysis.

For new footings, strap beams, and wall foundations, Fill, Sand and Decomposed Rock stratum should be excavated to expose the bedrock surface (Class 1c or better) across the location of the proposed new foundations. To expose 8 tsf bedrock, any disturbed or loose rock fragments must be removed from the final subgrade; any rock surface that does not "ring" when struck with a metal hammer or bar must be removed. Once the subgrade has been prepared and special inspection has been completed, a lean concrete ($f'c \leq 2000$ psi) leveling course may be placed to protect from weathering and provide a support for formwork and reinforcing steel.

Bedrock excavation will entail mechanical excavation by means of mechanical chipping and the use of chemical splitting, in which small diameter holes are drilled at fixed regular intervals in the rock mass and force, either through hydraulic or chemical expansion means, is applied in one direction in each hole to create a controlled break. The controlled break must be directed away from adjacent structures by using relief holes within the exposed bedrock within the footprint of the proposed building. Pneumatic breakage and explosive means would be effective in excavating the rock, but may not be feasible due to permitting, noise issues, and potential effects on adjacent buildings. Mechanical chipping will impart a significant amount of low frequency vibrations into the ground which will be transmitted to nearby. The imparted energy will be attenuated with increasing distance.

Line drilling and channel drilling should be used to reduce rock damage and overbreak outside of the planned excavation limits and would also reduce the propagation of vibrations to adjacent structures and utilities. Line drilling, which consists of drilled holes with a maximum center-to-center spacing of two times the hole diameter should be provided along all excavation perimeters. Channel drilling, which consists of drilled holes with a maximum center-to-center spacing equal to the hole diameter, which effectively creates a channel or slot in the bedrock, should be performed along the part of the site that's abutting the foundations of the adjacent buildings or if further vibration reduction is required. Line drilling and channel drilling should be performed in lifts no greater than 8 feet, thus two or more lifts of drilling.

Rock stabilization may be required as the excavation progresses in depth and unfavorable joints or blocks are identified to reduce the potential for rock outbreaks and loss of support to existing and adjacent foundations/structures. Local rock instability could result in loss of foundation support during excavation. The underpinning and foundation design should consider the cost premium associated with the rock removal in an urban and confined space. Rock bolts should be installed perpendicular to slip joints. Rock bolts will need to be tensioned and locked off before excavation to lower elevations.

Additional Exploration

Our exploration program was limited to test borings and we have not performed test pit to adequately observe the depth or configuration or elevations of the neighboring footings. Test pits to explore the foundations of neighboring footings are recommended to collect these measurements. We would need to understand the arrangement of the adjacent foundation for use in the design of support of excavation system. This information is important to the development of construction drawings and limiting possible changes in field conditions based on assumptions.

Documentation and Monitoring of Adjacent Structures

The NYCBC requires the documentation of the conditions of adjacent structures prior to excavation or construction and monitoring of structures during excavation and construction if excavation depths will exceed five feet or if excavation depths will exceed the depths of footings of adjacent buildings. A Professional Engineer licensed in the State of New York must develop a monitoring plan to comply with the requirements of NYCBC Section 3309.16.

The pre-construction condition of adjacent buildings should be documented. This includes photographing and measuring existing conditions and apparent defects to provide a quantifiable baseline record prior to construction. Crack gages, vibration monitors and/or survey points should be installed at applicable locations, and baseline values should be recorded. Crack readings, vibration measurements, and deflections should be measured throughout excavation and construction. This work must be performed on behalf of the owner, not the contractor.

Special Inspection Requirements

We recommend that you retain GZA to observe earthwork, SOE, line drilling, rock bolt installation, and subgrade preparation.

- Subgrade Inspection (BC 1704.7.1)
- Subsurface Conditions – Fill Placement & In-Place Density (BC 1704.7.2 and 1704.7.3)
- Excavation—Sheeting, Shoring and Bracing (BC 1704.20.2)
- Underpinning (1704.20.3, 1814)

This includes the review of plans prior to bidding and site visits at the time of construction. These services are intended to reduce unexpected circumstances throughout the bidding and construction process and to expedite resolution if unanticipated conditions are encountered or if questions arise.

RECOMMENDED ADDITIONAL SERVICES

Because of our familiarity with the proposed construction and the subsurface conditions at the project Site, we recommend that we should be retained to perform the following additional services:

- SOE/Underpinning design calculations and drawings
- Pre-construction condition surveys prior to the beginning of construction
- Instrumentation monitoring of nearby buildings
- Review of contractor foundation-related submittals
- Attendance of project meetings with the design team upon request
- Special inspection of foundation construction, excavation support, and underpinning

CLOSING

We appreciate the opportunity to provide our services to you on this project. Should you have any questions, please contact us.

Very truly yours,
GZA GEOENVIRONMENTAL OF NEW YORK

Kevin D. Patel
Engineer I

Kun "David" Li, Ph. D., P.E., D.GE
Senior Project Manager

Cassandra A. Wetzel, P.E.
Vice President

Patrick D. Mahon, P.E.
Consultant Reviewer

Attachments: Table 1 – Recommended Use and Gradation Criteria for Fill Materials
Table 2 – Suggested Compaction Methods
Figure 1 – Site Location Plan
Figure 2 – Exploration Location Plan
Appendix A – Geotechnical Limitations
Appendix B – Boring Log
Appendix C – Rock Core Photographs
Appendix D – Laboratory Testing Results

TABLES

Table 1: Recommended Use and Gradation Criteria For Fill Materials

USE OF FILL MATERIAL

Granular Fill: Below footings and slab base course, and 3 feet laterally behind walls provided that amount passing Sieve No. 200 is less than 8 percent.

Sand-Gravel: Slab base course and 3 feet laterally behind walls

Crushed Stone: Drain line backfill and foundation protective layer. Crushed stone should be wrapped in non-woven filter fabric.

GRADATION REQUIREMENTS

Sieve Size	Percent Finer by Weight
Granular Fill	Shall be free from ice and snow, roots, sod, rubbish and other deleterious or organic matter. Granular Fill shall conform to the following gradation requirements:
2/3 of the loose lift thickness	100
No. 10	30 – 95
No. 40	10 – 70
No. 200	*0 – 15 *0 – 8 where used behind walls
Sand-Gravel	Shall consist of durable sand and gravel and shall be free from ice and snow, roots, sod, rubbish and other deleterious or organic matter. Sand-Gravel shall conform to the following gradation requirements:
3 inch	100
½ inch	50 – 85
No. 4	40 – 75
No. 40	10 – 35
No. 200	0 – 8
Crushed Stone	Shall consist of durable crushed rock or durable crushed gravel stone and shall be free from ice and snow, roots, sod, rubbish and other deleterious or organic matter or material. Crushed Stone shall conform to the following gradation requirements:
1 inch	100
¾ inch	90 – 100
½ inch	10 – 50
3/8 inch	0 – 20
No. 4	0 – 5
No. 200	0 – 1

Table 2: Compaction Methods

Compaction Method	Max. Stone Size*	Maximum Loose Lift Thickness		Minimum Number of Passes	
		Below Structures and Pavement	Less Critical Area	Below Structures and Pavement	Less Critical Area
GRANULAR FILL, SAND-GRAVEL FILL, CRUSHED STONE					
Hand-operated vibratory plate or light roller in confined areas	4″	6″	8″	4	4
Hand-operated vibratory drum rollers weighing at least 1,000# in confined areas	6″	10″	12″	4	4
Light vibratory drum roller Min. weight at drum 3000# Min dynamic force 10,000#	8″	12″	18″	4	4
Medium vibratory drum roller Min. weight at drum 10,000# Min dynamic force 20,000#	8″	18″	24″	6	6

* Indicates not to exceed more than 2/3 the lift thickness

FIGURES

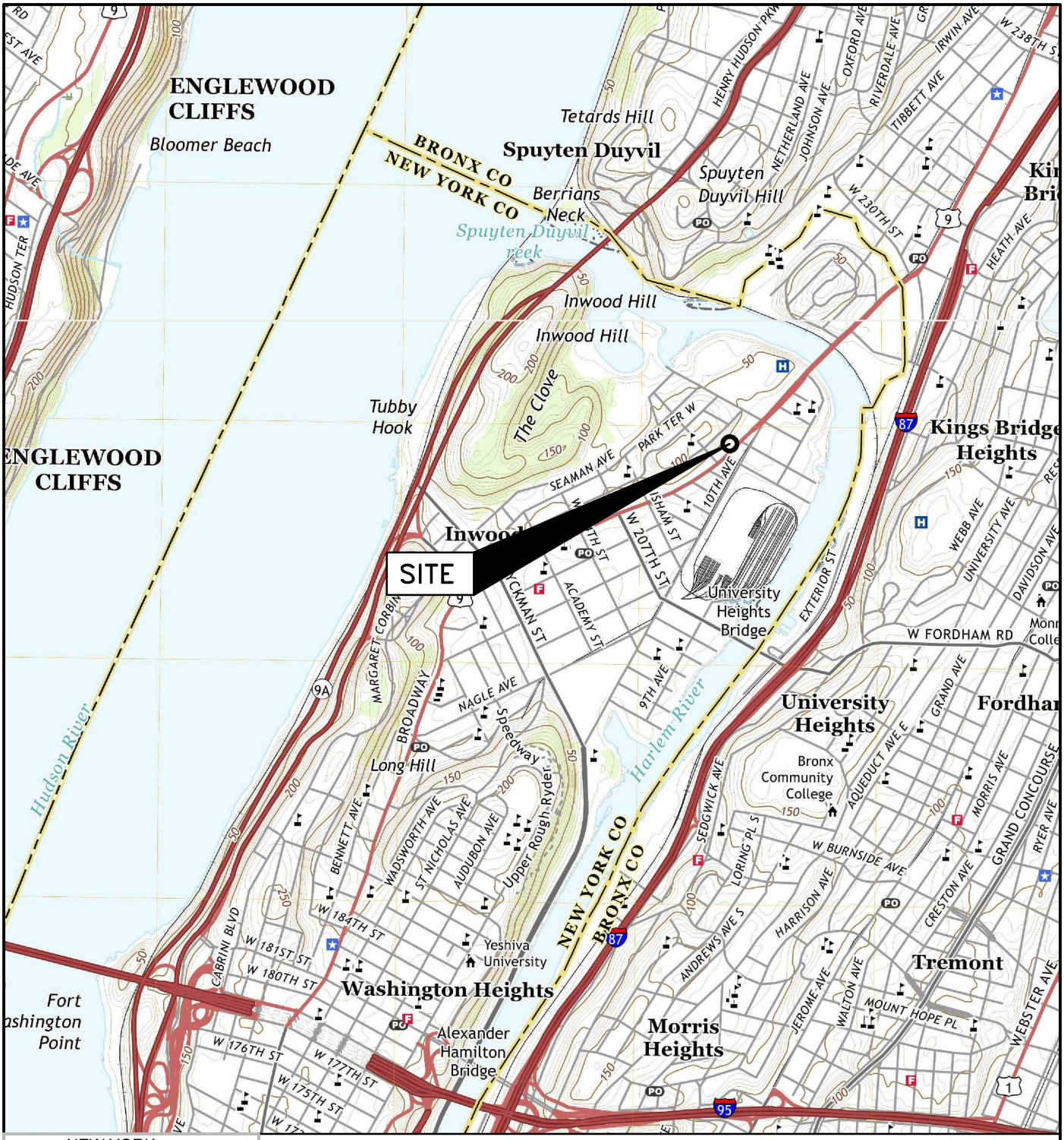

NEW YORK

QUADRANGLE LOCATION

SOURCE:

USGS TOPOGRAPHIC MAPS: CENTRAL PARK, NEW YORK-NEW JERSEY (2019) AND YONKERS, NEW YORK-NEW JERSEY (2019). CONTOUR INTERVAL 10FT., NAVD-1988, ORIGINAL SCALE 1:24,000 (1IN.=2,000FT.).

N
W E
S

UNLESS SPECIFICALLY STATED BY WRITTEN AGREEMENT, THIS DRAWING IS THE SOLE PROPERTY OF GZA GEOENVIRONMENTAL, INC. (GZA). THE INFORMATION SHOWN ON THE DRAWING IS SOLELY FOR USE BY GZA'S CLIENT OR THE CLIENT'S DESIGNATED REPRESENTATIVE FOR THE SPECIFIC PROJECT AND LOCATION IDENTIFIED ON THE DRAWING. THE DRAWING SHALL NOT BE TRANSFERRED, REUSED, COPIED, OR ALTERED IN ANY MANNER FOR USE AT ANY OTHER LOCATION OR FOR ANY OTHER PURPOSE WITHOUT THE PRIOR WRITTEN CONSENT OF GZA. ANY TRANSFER, REUSE, OR MODIFICATION TO THE DRAWING BY THE CLIENT OR OTHERS, WITHOUT THE PRIOR WRITTEN EXPRESS CONSENT OF GZA, WILL BE AT THE USER'S SOLE RISK AND WITHOUT ANY RISK OR LIABILITY TO GZA.

5055 BROADWAY
NEW YORK, NY 10034

PREPARED BY:
GZA GeoEnvironmental of NY
Engineers and Scientists
www.gza.com

PREPARED FOR:
5055 BROADWAY LLC
1359 BROADWAY, SUITE 630
NEW YORK, NY 10018

SITE LOCATION MAP

PROJ MGR: KL	REVIEWED BY: KL	CHECKED BY: CAW	FIGURE 1
DESIGNED BY: KDP	DRAWN BY: KDP	SCALE: 1"=2000'	
DATE: JUNE, 2021	PROJECT NO. 41.0162895.10	REVISION NO. -	SHEET NO. 1 OF 1

© 2021 – GZA GeoEnvironmental of NY.
GZA–J:\Active 162800 to 162899\162895.10 – 5055 Broadway Geotechnical\Drawings\GZA CAD\41.0162895.10_5055 Broadway– Fig 1 & 2_06012021.dwg [FIG 1 8.5x11] June 11, 2021 – 7:29pm kevin.patel

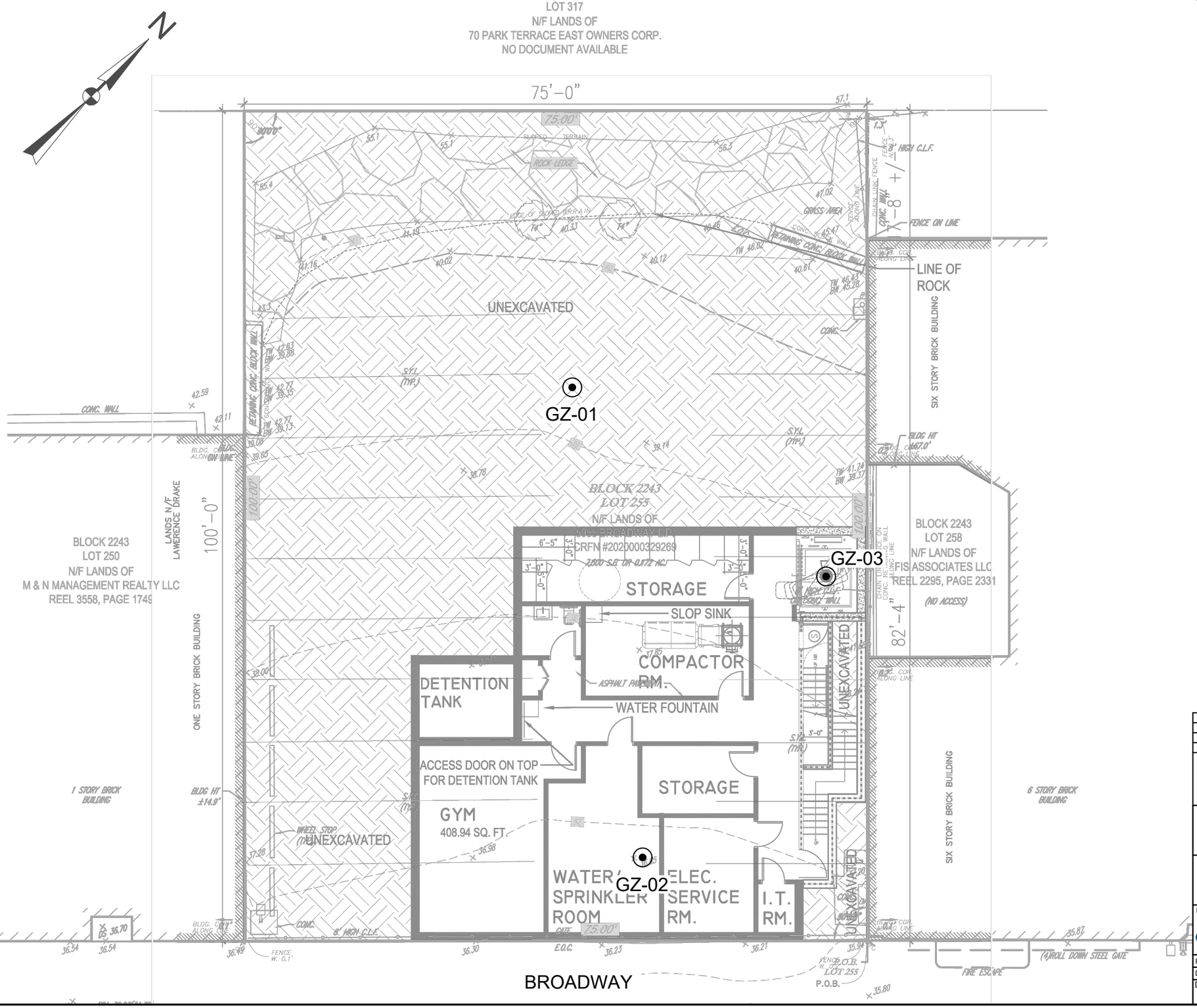

GENERAL NOTES

1. BASE MAP DEVELOPED FROM DRAWING TITLED "BOUNDARY & TOPOGRAPHIC SURVEY", PREPARED BY "CONTROL POINT ASSOCIATES, INC. PC", ORIGINAL SCALE 1"=10', DATED MAY 07, 2021 AND DRAWING TITLED "PLAN AT CELLAR LEVEL", PREPARED BY "FISCHER+MAKOOI ARCHITECTS PLLC", ORIGINAL SCALE "N.T.S", DATED NOVEMBER 2020.
2. EXPLORATION LOCATIONS WERE DETERMINED BY TAPE MEASUREMENTS FROM EXISTING TOPOGRAPHIC FEATURES, BY GZA PERSONNEL.
3. THE PURPOSE OF THIS DRAWING IS TO LOCATE, DESCRIBE, AND REPRESENT THE POSITIONS OF TEST BORINGS IN RELATION TO THE SUBJECT SITE. THIS DRAWING IS NOT CONSIDERED A LAND SURVEY. THE LOCATIONS SHOWN SHOULD BE CONSIDERED ACCURATE ONLY TO THE DEGREE IMPLIED BY THE METHOD USED.
4. ALL ELEVATIONS GIVEN ARE REFERENCED TO THE NORTH AMERICAN VERTICAL DATUM OF 1988 (NAVD88).

LEGEND

⊙ GZ-XX — APPROXIMATE TEST BORING LOCATION

0 6 12 24
SCALE IN FEET

NO.	ISSUE/DESCRIPTION	BY	DATE

UNLESS SPECIFICALLY STATED BY WRITTEN AGREEMENT, THIS DRAWING IS THE SOLE PROPERTY OF GZA GEOENVIRONMENTAL, INC. (GZA). THE INFORMATION SHOWN ON THE DRAWING IS SOLELY FOR USE BY GZA'S CLIENT OR THE CLIENT'S DESIGNATED REPRESENTATIVE FOR THE SPECIFIC PROJECT AND LOCATION IDENTIFIED ON THE DRAWING. THE DRAWING SHALL NOT BE TRANSFERRED, REUSED, COPIED, OR ALTERED IN ANY MANNER FOR USE AT ANY OTHER LOCATION OR FOR ANY OTHER PURPOSE WITHOUT THE PRIOR WRITTEN CONSENT OF GZA. ANY TRANSFER, REUSE, OR MODIFICATION TO THE DRAWING BY THE CLIENT OR OTHERS, WITHOUT THE PRIOR WRITTEN EXPRESS CONSENT OF GZA, WILL BE AT THE USER'S SOLE RISK AND WITHOUT ANY RISK OR LIABILITY TO GZA.

5055 BROADWAY
NEW YORK, NY 10034

EXPLORATION LOCATION PLAN

PREPARED BY:
GZA GeoEnvironmental of NY
Engineers and Scientists
www.gza.com

PREPARED FOR:
5055 BROADWAY LLC
1359 BROADWAY, SUITE 630
NEW YORK, NY 10018

PROJ MGR: KL	REVIEWED BY: KL	CHECKED BY: CAW	FIG 2
DESIGNED BY: KDP	DRAWN BY: KDP	SCALE: AS SHOWN	
DATE: JUNE, 2021	PROJECT NO. 41.0162895.10	REVISION NO. -	SHEET NO. 02 OF 02

©2021 – GZA GeoEnvironmental of NY.
GZA-J:\Active 162800 to 162899\162895.10 – 5055 Broadway Geotechnical\Drawings\GZA CAD\41.0162895.10_5055 Broadway– Fig 1 & 2_06012021.dwg [FIG 2 – 17x11] June 11, 2021 – 7:28pm kevin.patel

APPENDIX A

GEOTECHNICAL LIMITATIONS

USE OF REPORT

1. GZA GeoEnvironmental, Inc. (GZA) prepared this report on behalf of, and for the exclusive use of our Client for the stated purpose(s) and location(s) identified in the Proposal for Services and/or Report. Use of this report, in whole or in part, at other locations, or for other purposes, may lead to inappropriate conclusions; and we do not accept any responsibility for the consequences of such use(s). Further, reliance by any party not expressly identified in the contract documents, for any use, without our prior written permission, shall be at that party's sole risk, and without any liability to GZA.

STANDARD OF CARE

2. GZA's findings and conclusions are based on the work conducted as part of the Scope of Services set forth in Proposal for Services and/or Report, and reflect our professional judgment. These findings and conclusions must be considered not as scientific or engineering certainties, but rather as our professional opinions concerning the limited data gathered during the course of our work. If conditions other than those described in this report are found at the subject location(s), or the design has been altered in any way, GZA shall be so notified and afforded the opportunity to revise the report,as appropriate, to reflect the unanticipated changed conditions .

3. GZA's services were performed using the degree of skill and care ordinarily exercised by qualified professionals performing the same type of services, at the same time, under similar conditions, at the same or a similar property. No warranty, expressed or implied, is made.

4. In conducting our work, GZA relied upon certain information made available by public agencies, Client and/or others. GZA did not attempt to independently verify the accuracy or completeness of that information. Inconsistencies in this information which we have noted, if any, are discussed in the Report.

SUBSURFACE CONDITIONS

5. The generalized soil profile(s) provided in our Report are based on widely-spaced subsurface explorations and are intended only to convey trends in subsurface conditions. The boundaries between strata are approximate and idealized, and were based on our assessment of subsurface conditions. The composition of strata, and the transitions between strata, may be more variable and more complex than indicated. For more specific information on soil conditions at a specific location refer to the exploration logs. The nature and extent of variations between these explorations may not become evident until further exploration or construction. If variations or other latent conditions then become evident, it will be necessary to reevaluate the conclusions and recommendations of this report.

6. In preparing this report, GZA relied on certain information provided by the Client, state and local officials, and other parties referenced therein which were made available to GZA at the time of our evaluation. GZA did not attempt to independently verify the accuracy or completeness of all information reviewed or received during the course of this evaluation.

7. Water level readings have been made in test holes (as described in this Report) and monitoring wells at the specified times and under the stated conditions. These data have been reviewed and interpretations have been made in this Report. Fluctuations in the level of the groundwater however occur due to temporal or spatial variations in areal recharge rates, soil heterogeneities, the presence of subsurface utilities, and/or natural or artificially induced perturbations. The water table encountered in the course of the work may differ from that indicated in the Report.

8. GZA's services did not include an assessment of the presence of oil or hazardous materials at the property. Consequently, we did not consider the potential impacts (if any) that contaminants in soil or groundwater may have on construction activities, or the use of structures on the property.

9. Recommendations for foundation drainage, waterproofing, and moisture control address the conventional geotechnical engineering aspects of seepage control. These recommendations may not preclude an environment that allows the infestation of mold or other biological pollutants.

COMPLIANCE WITH CODES AND REGULATIONS

10. We used reasonable care in identifying and interpreting applicable codes and regulations. These codes and regulations are subject to various, and possibly contradictory, interpretations. Compliance with codes and regulations by other parties is beyond our control.

COST ESTIMATES

11. Unless otherwise stated, our cost estimates are only for comparative and general planning purposes. These estimates may involve approximate quantity evaluations. Note that these quantity estimates are not intended to be sufficiently accurate to develop construction bids, or to predict the actual cost of work addressed in this Report. Further, since we have no control over either when the work will take place or the labor and material costs required to plan and execute the anticipated work, our cost estimates were made by relying on our experience, the experience of others, and other sources of readily available information. Actual costs may vary over time and could be significantly more, or less, than stated in the Report.

ADDITIONAL SERVICES

12. GZA recommends that we be retained to provide services during any future: site observations, design, implementation activities, construction and/or property development/redevelopment. This will allow us the opportunity to: i) observe conditions and compliance with our design concepts and opinions; ii) allow for changes in the event that conditions are other than anticipated; iii) provide modifications to our design; and iv) assess the consequences of changes in technologies and/or regulations.

APPENDIX B

BORING LOG

LOG KEY

GZA
Geo Environmental, Inc.
Engineers and Scientists

BURMISTER SOIL CLASSIFICATION

COMPONENT	NAME	PROPORTIONAL TERM	PERCENT BY WEIGHT
MAJOR	GRAVEL, SAND, FINES*		>50
Minor	Gravel, Sand, Fines*	and	35 - 50
		some	20-35
		little	10-20
		trace	0-10

*See identification of fines table.

IDENTIFICATION OF FINES

Material	PI	Atterberg Thread Dia.
SILT	0	Cannot Roll
Clayey SILT	1-5	1/4"
SILT & CLAY	5-10	1/8"
CLAY & SILT	10-20	1/16"
Silty CLAY	20-40	1/32"
CLAY	>40	1/64"

GRADATION DESIGNATION	PROPORTION OF COMPONENT
Fine to coarse	All fractions > 10%
Medium to coarse	<10% fine
Fine to medium	<10% coarse
Coarse	<10% fine and medium
Medium	<10% coarse and fine
Fine	<10% coarse and medium

PLASTIC SOILS

Consistency	Blows/Ft. SPT N-Value
Very Soft	< 2
Soft	2 - 4
Medium Stiff	4 - 8
Stiff	8 - 15
Very Stiff	15 - 30
Hard	>30

GRAVEL & SAND

Density	Blows/Ft. SPT N-Value
Very Loose	< 4
Loose	4 - 10
Medium Dense	10 - 30
Dense	30 - 50
Very Dense	> 50

UNIFIED SOIL CLASSIFICATION SYSTEM (USCS) (ASTM D 2487)

MAJOR DIVISIONS			Group Symbols
Coarse Grained Soils More than 50% of material larger than No. 200 sieve.	Gravel More than 50% larger than No. 4 sieve.	Clean Gravels (Little or no fines)	GW GP
		Gravels with Fines (Appreciable amount of fines)	GM GC
	Sand More than 50% smaller than No. 4 sieve.	Clean Sands (Little or no fines)	SW SP
		Sands with Fines (Appreciable amount of fines)	SM SC
Fine Grained Soils More than 50% of material smaller than No. 200 sieve.		Silts and Clays Liquid Limit <50	ML CL
		Silts and CLays Liquid Limit >50	OL MH CH OH
		Highly Organic Soils	Pt

ORGANIC SOIL CLASSIFICATION

Fibrous PEAT (Pt) - Lightweight, spongy, mostly visible organic matter, water squeezes readily from sample. Typically near top of deposit.
Fine Grained PEAT (Pt) - Lightweight, spongy, little visible organic matter, water squeezes readily from sample. Typically below fibrous peat.
Organic Silt (OL) - Typically gray to dark gray, often has strong H2S odor. Typically contains shells or shell fragments. Lightweight. Usually found near coastal regions. May contain wide range of sand fractions.
Organic Clay (OH) - Typically gray to dark gray, high plasticity. Usually found near coastal regions. May contain wide range of sand fractions. Need organic content test for final identification.

ABBREVIATIONS

MR = Mud Rotary
HSA = Hollow Stem Auger
SSA = Solid Stem Auger
SS = Split Spoon Sampler
U = Undisturbed Sample (Shelby Tube)
MC = Modified California Sampler
V = Vibracore
M = Macrocore

USCS = Unified Soil Classification System (ASTM D2487)
NYCBC = New York City Building Code
WOR = Weight of Rods
WOH= Weight of Hammer
SPT = Standard Penetration Test (ASTM D1586)

Tv = Field Vane Shear Test (Torvane) Shear Strength
PP = Pocket Penetrometer Shear Strength
PI = Plasticity Index
Wn = Moisture Content
CO = Consolidation
UC = Unconfined Compression Test
UU = Unconsolidated Undrained (Triaxial) Test
SI = Sieve Analysis
DS = Direct Shear
PID = Photoionization Detector
ppm = Parts Per Million
REC = Recovery
RQD = Rock Quality Designation
▼ = Measured Water Level

N-Value = Cumulative number of uncorrected blows for the middle two six-inch intervals (blows/foot).

TEST BORING LOG

GZA GeoEnvironmental of New York
Proactive by Design

5055 Broadway LLC
5055 Broadway
New York, NY

EXPLORATION NO.: GZ-01
SHEET: 1 of 1
PROJECT NO: 41.0162985.10
REVIEWED BY: K. Li

Logged By: K. Patel
Drilling Co.: Craig Geotechnical Testing
Foreman: J. Millington
Date Start: 5/21/2021 **Finish:** 5/21/2021

Type of Rig: Truck
Rig Model: CME 75
Drilling Method: Mud Rotary

Boring Location: See Plan
Stationing (ft.): **Offset (ft.):**
Ground Surface Elevation (ft.): 40
Final Boring Depth (ft.): 14

H. Datum:
V. Datum: NAVD 88
Northing:
Easting:

Hammer Type: Automatic Hammer
Hammer Weight (lb.): 140
Hammer Fall (in.): 30
Auger or Casing O.D./I.D Dia (in.): 4

Sampler Type: SS
Sampler O.D. (in.): 2.0
Sampler Length (in.): 24
Rock Core Size: NQ

Groundwater Depth (ft.)			
Date	Time	Water Depth	Stab. Time
Not	Encountered		

Depth (ft)	Casing Blows/ Core Rate	Sample No.	Sample Depth (ft.)	Pen. (in)	Rec. (in)	Blows (per 6 in.)	SPT Value	Sample Description and Identification (Modified Burmister Procedure)	Remark	Field Test Data	Stratum Description (Depth (ft.) / Elev. (ft.))
		S-1	0.5-1.4	11	-	21 68/5"	R	Asphalt pavement approximately 4-inch thick. S-1: Very dense, light brown, fine to medium SAND, little Gravel, trace Silt,trace rock fragments.	1 2		0.5 ASPHALT 39.5 SAND (3a) 4 36.0
5	1:10 1:02 1:22 0:42 0:39	C-1	4.0-9.0			REC=80% RQD=68%		C-1: Medium to moderately hard, fresh to slightly weathered, white fine to coarse grained INWOOD MARBLE, subhorizontal to moderately dipping, close to moderately closely spaced fractures.	3		BEDROCK (1c/1d)
10	1:54 1;17 1:13 0:58 1:01	C-2	9.0-14.0			REC=100% RQD=82%		C-2: Hard, fresh to slightly weathered, gray, fine to coarse grained INWOOD MARBLE, horizontal to subhorizontal dipping, very close to close fractures.			14 26.0
15								End of exploration at 14 feet.	4		
20											
25											
30											

REMARKS

1 - Drilled through asphalt pavement and base material to 0.5 feet using roller bit. Split spoon sampling started at 0.5 feet below ground surface (bgs).
2 - Spoon refusal encountered at 1.4 feet bgs. Spoon sampler was broken and recovery is unknown, sample description based on the sample from tip of spoon.
3 - Roller bit advanced to 4 feet bgs, rock coring started at 4 feet.
4 - Upon completion, borehole was backfilled with bentonite hole plug and concrete patch at ground surface.

See Log Key for exploration of sample description and identification procedures. Stratification lines represent approximate boundaries between soil and bedrock types. Actual transitions may be gradual. Water level readings have been made at the times and under the conditions stated. Fluctuations of groundwater may occur due to other factors than those present at the times the measurements were made.

Exploration No.: GZ-01

GZA TEMPLATE TEST BORING - GZA 2016_01_26.GDT - 6/11/21 19:35 - \\GZANYMAN1\JOBS\GINT PROJECT DATABASES\41.0162800\41.0162895.10.GPJ

TEST BORING LOG

GZA GeoEnvironmental of New York
Proactive by Design

5055 Broadway LLC
5055 Broadway
New York, NY

EXPLORATION NO.: GZ-02
SHEET: 1 of 2
PROJECT NO: 41.0162985.10
REVIEWED BY: K. Li

Logged By: K. Patel
Drilling Co.: Craig Geotechnical Testing
Foreman: J. Millington
Date Start: 5/21/2021 **Finish:** 5/21/2021

Type of Rig: Truck
Rig Model: CME 75
Drilling Method: Mud Rotary

Boring Location: See Plan
Stationing (ft.): **Offset (ft.):**
Ground Surface Elevation (ft.): 36.5
Final Boring Depth (ft.): 35

H. Datum:
V. Datum: NAVD 88
Northing:
Easting:

Hammer Type: Automatic Hammer
Hammer Weight (lb.): 140
Hammer Fall (in.): 30
Auger or Casing O.D./I.D Dia (in.): 4

Sampler Type: SS
Sampler O.D. (in.): 2.0
Sampler Length (in.): 24
Rock Core Size: NQ

Groundwater Depth (ft.)

Date	Time	Water Depth	Stab. Time
Not	Encountered		

Depth (ft)	Casing Blows/ Core Rate	Sample No.	Sample Depth (ft.)	Pen. (in)	Rec. (in)	Blows (per 6 in.)	SPT Value	Sample Description and Identification (Modified Burmister Procedure)	Remark	Field Test Data	Stratum Description Depth (ft.)	Elev. (ft.)
								Asphalt pavement approximately 4-inch thick.	1		0.5 ASPHALT	36.0
		S-1	0.5-2.5	24	18	7 8 10 14	18	S-1: Medium dense, brown-dark gray, fine to medium SAND, little Silt, trace Gravel, wood, brick and asphalt fragments.			FILL (7) 2.5	34.0
		S-2	2.5-4.5	24	24	14 11 8 7	19	S-2: Medium dense, brown, fine to medium SAND, little Silt.				
5		S-3	4.5-6.5	24	14	4 6 7 9	13	S-3: Medium dense, brown, fine to medium SAND, little Silt.				
		S-4	6.5-8.5	24	17	5 3 3 3	6	S-4: Loose, brown, fine to medium SAND, some Silt.				
		S-5	8.5-10.5	24	14	3 4 3 4	7	S-5: Loose, brown, fine to medium SAND, some Silt.				
10		S-6	10.5-12.5	24	14	3 4 3 3	7	S-6: Loose, brown, fine to medium SAND, some Silt.	2		SAND (6/3b)	
15		S-7	15.0-17.0	24	13	4 5 4 4	9	S-7: Loose, brown, fine to medium SAND, some Silt.			18.5	18.0
20		S-8	20.0-22.0	24	16	28 27 21 38	48	S-8: Dense, brown-white, fine to medium SAND, little Silt, trace Gravel.			SAND (3a)	
25	1:44 0:43 1;19 1:02 0:57	C-1	25.0-30.0			REC=83% RQD=68%		C-1: Hard, fresh-slightly weathered, gray-white, fine coarse grained INWOOD MARBLE, horizontal to subhorizontal dipping, close to moderately closely spaced fractures.			25 BEDROCK (1c/1d)	11.5
30												

REMARKS

1 - Drilled through asphalt pavement at ground surface and base material to 0.5 feet using roller bit. Split spoon sampling started at 0.5 feet below ground surface (bgs).
2 - Casing advanced to 10 feet bgs.

See Log Key for exploration of sample description and identification procedures. Stratification lines represent approximate boundaries between soil and bedrock types. Actual transitions may be gradual. Water level readings have been made at the times and under the conditions stated. Fluctuations of groundwater may occur due to other factors than those present at the times the measurements were made.

Exploration No.: GZ-02

GZA TEMPLATE TEST BORING - GZA 2016_01_26.GDT - 6/11/21 19:35 - \\GZANYMAN1\JOBS\GINT PROJECT DATABASES\41.0162800\41.0162895.10.GPJ

TEST BORING LOG

GZA GeoEnvironmental of New York
Proactive by Design

5055 Broadway LLC
5055 Broadway
New York, NY

EXPLORATION NO.: GZ-02
SHEET: 2 of 2
PROJECT NO: 41.0162985.10
REVIEWED BY: K. Li

Logged By: K. Patel
Drilling Co.: Craig Geotechnical Testing
Foreman: J. Millington
Date Start: 5/21/2021 **Finish:** 5/21/2021

Type of Rig: Truck
Rig Model: CME 75
Drilling Method: Mud Rotary

Boring Location: See Plan
Stationing (ft.): **Offset (ft.):**
Ground Surface Elevation (ft.): 36.5
Final Boring Depth (ft.): 35

H. Datum:
V. Datum: NAVD 88
Northing:
Easting:

Hammer Type: Automatic Hammer
Hammer Weight (lb.): 140
Hammer Fall (in.): 30
Auger or Casing O.D./I.D Dia (in.): 4

Sampler Type: SS
Sampler O.D. (in.): 2.0
Sampler Length (in.): 24
Rock Core Size: NQ

Groundwater Depth (ft.)			
Date	Time	Water Depth	Stab. Time
Not	Encountered		

Depth (ft)	Casing Blows/ Core Rate	Sample No.	Sample Depth (ft.)	Pen. (in)	Rec. (in)	Blows (per 6 in.)	SPT Value	Sample Description and Identification (Modified Burmister Procedure)	Remark	Field Test Data	Depth (ft.)	Stratum Description	Elev. (ft.)
	1:05 1:15 0:59 1:02 1:24	C-2	30.0-35.0			REC=98% RQD=83%		C-2: Medium to moderately hard, fresh, gray, fine to coarse grained INWOOD MARBLE, horizontal to subhorizontal dipping, close moderately closely spaced fractures.				BEDROCK (1c/1d)	
35											35		1.5
								End of exploration at 35 feet.	3				
40													
45													
50													
55													
60													

REMARKS

3 - Upon completion, borehole was backfilled with bentonite hole plug and concrete patch at ground surface.

See Log Key for exploration of sample description and identification procedures. Stratification lines represent approximate boundaries between soil and bedrock types. Actual transitions may be gradual. Water level readings have been made at the times and under the conditions stated. Fluctuations of groundwater may occur due to other factors than those present at the times the measurements were made.

Exploration No.: GZ-02

GZA TEMPLATE TEST BORING - GZA 2016_01_26.GDT - 6/11/21 19:35 - \\GZANYMAN1\JOBS\GINT PROJECT DATABASES\41.0162800\41.0162895.10.GPJ

TEST BORING LOG

GZA GeoEnvironmental of New York
Proactive by Design

5055 Broadway LLC
5055 Broadway
New York, NY

EXPLORATION NO.: GZ-03
SHEET: 1 of 1
PROJECT NO: 41.0162985.10
REVIEWED BY: K. Li

Logged By: K. Patel
Drilling Co.: Craig Geotechnical Testing
Foreman: J. Millington
Date Start: 5/21/2021 **Finish:** 5/21/2021

Type of Rig: Truck
Rig Model: CME 75
Drilling Method: Mud Rotary

Boring Location: See Plan
Stationing (ft.): **Offset (ft.):**
Ground Surface Elevation (ft.): 39
Final Boring Depth (ft.): 16

H. Datum:
V. Datum: NAVD 88
Northing:
Easting:

Hammer Type: Automatic Hammer
Hammer Weight (lb.): 140
Hammer Fall (in.): 30
Auger or Casing O.D./I.D Dia (in.): 4

Sampler Type: SS
Sampler O.D. (in.): 2.0
Sampler Length (in.): 24
Rock Core Size: NQ

Groundwater Depth (ft.)

Date	Time	Water Depth	Stab. Time
Not	Encountered		

Depth (ft)	Casing Blows/ Core Rate	Sample No.	Sample Depth (ft.)	Pen. (in)	Rec. (in)	Blows (per 6 in.)	SPT Value	Sample Description and Identification (Modified Burmister Procedure)	Remark	Field Test Data	Stratum Description (Depth (ft.) / Elev. (ft.))
		S-1	0.5-2.5	24	15	14 11 8 6	19	Asphalt pavement approximately 4-inch thick. S-1: Medium dense, brown-dark gray, fine to medium SAND, trace Gravel, trace Silt, asphalt fragments.	1		0.5 ASPHALT 38.5
		S-2	2.5-4.5	24	11	10 8 5 4	13	S-2: Medium dense, brown, fine to medium SAND, little Silt.			FILL (7) 2.5 36.5
5		S-3	4.5-5.0	6	5	18 17/0"	R	S-3: Very dense, brown, fine to medium SAND, trace Silt, trace Gravel, trace rock fragments.	2 3		SAND (3a/3b) 5 34.0
	1:06 1:46 1:32 1:25 1:02 0:54 1;10 1;04 0:50 1:15	C-1	6.0-11.0			REC=83% RQD=73%		C-1: Hard, fresh to slightly weathered, gray, fine to coarse grained INWOOD MARBLE, horizontal to moderately dipping, moderately close fractured.			BEDROCK (1c/1d)
10		C-2	11.0-16.0			REC=82% RQD=73%		C-2: Hard, fresh to slightly weathered, gray, fine to coarse grained INWOOD MARBLE, subhorizontal to moderately dipping, moderately close to wide fracture.	4		16 23.0
15								End of exploration at 16 feet.	5		
20											
25											
30											

REMARKS

1 - Drilled through asphalt pavement at ground surface and base material to 0.5 feet using roller bit. Split spoon sampling started at 0.5 feet below ground surface (bgs).
2 - Spoon refusal encountered at 5.0 feet bgs. drilled through using roller bit to 6.0 feet and rock coring started at 6 feet bgs.
3 - Casing installed up to 5 feet bgs.
4 - Loss of water was observed at approximately 14 feet bgs.
5 - Upon completion, borehole was backfilled with bentonite hole plug and concrete patch at ground surface.

See Log Key for exploration of sample description and identification procedures. Stratification lines represent approximate boundaries between soil and bedrock types. Actual transitions may be gradual. Water level readings have been made at the times and under the conditions stated. Fluctuations of groundwater may occur due to other factors than those present at the times the measurements were made.

Exploration No.: GZ-03

GZA TEMPLATE TEST BORING - GZA 2016_01_26.GDT - 6/11/21 19:35 - \\GZANYMAN1\JOBS\GINT PROJECT DATABASES\41.0162800\41.0162895.10.GPJ

APPENDIX C

ROCK CORE PHOTOGRAPHS

5055 Broadway, New York, NY

Rock Core Photographs

Boring No.	Run	Depth (ft.)	Recovery (in)	Recovery (%)	RQD (in)	RQD (%)	Rock Type	Box Row
GZ-01	C1	4 – 9	48	80	41	68	INWOOD MARBLE	1
GZ-01	C2	9 – 14	60	100	49	82	INWOOD MARBLE	2
GZ-02	C1	25 – 30	50	83	41	68	INWOOD MARBLE	3
GZ-02	C2	30 – 35	59	98	50	83	INWOOD MARBLE	4

Notes: 1. Box row corresponds to the core box section in which the rock core sample is contained; Row 1=Top, Row 4=Bottom.
2. Photo is dry.

5055 Broadway, New York, NY

Rock Core Photographs

Boring No.	Run	Depth (ft)	Recovery (in)	Recovery (%)	RQD (in)	RQD (%)	Rock Type	Box Row
GZ-03	C1	6 – 11	50	83	44	73	INWOOD MARBLE	1
GZ-03	C2	11 – 16	49	82	44	73	INWOOD MARBLE	2

Notes: 1. Box row corresponds to the core box section in which the rock core sample is contained; Row 1=Top, Row 4=Bottom.
2. Photo is dry.

APPENDIX D

LABORATORY TESTING RESULTS

THIELSCH ENGINEERING	195 Frances Avenue Cranston RI, 02910 Phone: (401)-467-6454 Fax: (401)-467-2398 thielsch.com *Let's Build a Solid Foundation*	Client Information: GZA GeoEnvironmental New York, NY PM: David "Kun" Li Assigned By: David "Kun" Li Collected By: Kevin Patel	Project Information: **5055 Broadway** **New York, NY** GZA Project Number: 41.0162895.10 Summary Page: 1 of 1 Report Date: 06.03.21

LABORATORY TESTING DATA SHEET, Report No.: 7421-E-255

Boring ID	Sample No.	Depth (ft)	Laboratory No.	Identification Tests							Corrosivity Tests								Laboratory Log and Soil Description
				As Received Water Content %	LL %	PL %	Gravel %	Sand %	Fines %	Org %	Resistivity (Mohms-cm)	Sulfate (mg/kg)	Chloride (mg/kg)	Sulfide (mg/kg)	Redox Potential (mv)	pH	Electrical Resist. As Received Ohm-cm @ 60°F	Electrical Resist. Saturated Ohm-cm @ 60°F	
				D2216	D4318		D6913			D2974	EPA						G57		
GZ-02	S-4	6.5-8.5	21-S-2065				0.0	75.2	24.8										Brown f-m SAND, some Silt
GZ-02	S-8	20-22	21-S-2066				5.7	74.9	19.4										Brown f-m SAND, little Silt, trace fine Gravel

Date Received: *05.28.21* Reviewed By: Date Reviewed: *06.04.21*

This report only relates to items inspect and/or tested. No warranty, expressed or implied, is made.
This report shall not be reproduced, except in full, without prior written approval from the Agency, as defined in ASTM E329.

Particle Size Distribution Report

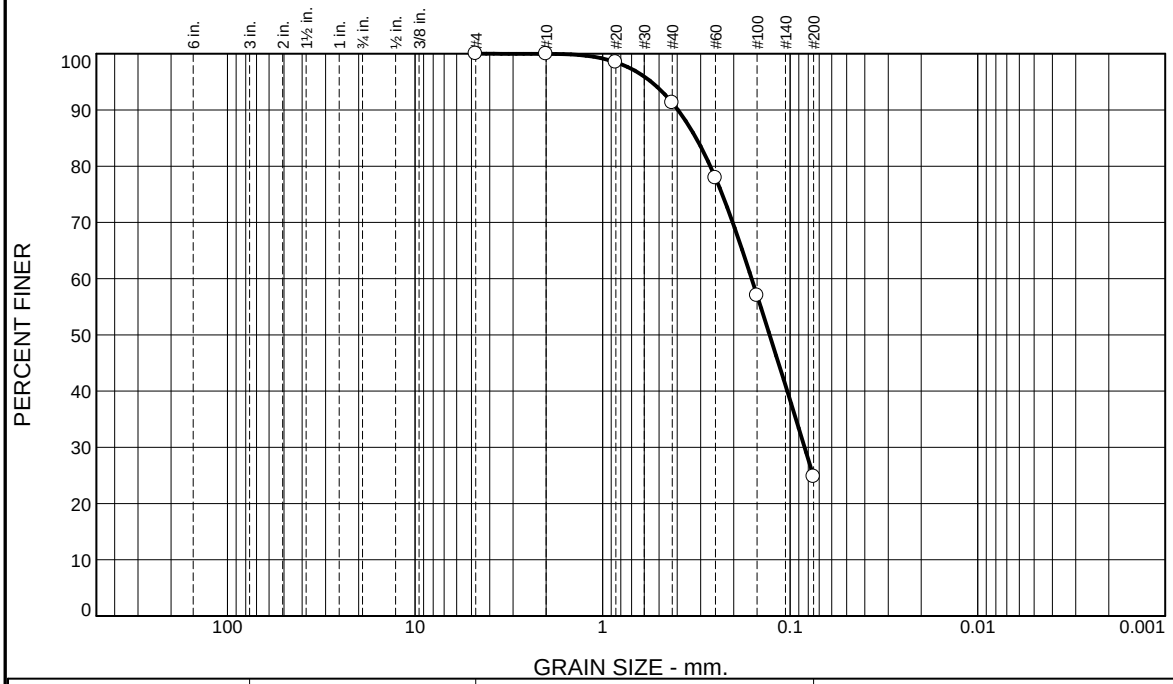

% +3"	% Gravel		% Sand			% Fines	
	Coarse	Fine	Coarse	Medium	Fine	Silt	Clay
0.0	0.0	0.0	0.0	8.7	66.5	24.8	

Test Results (D6913 & ASTM D 1140)

Opening Size	Percent Finer	Spec.* (Percent)	Pass? (X=Fail)
#4	100.0		
#10	100.0		
#20	98.5		
#40	91.3		
#60	77.9		
#100	57.0		
#200	24.8		

* (no specification provided)

Material Description

Brown f-m SAND, some Silt

Atterberg Limits (ASTM D 4318)

PL= NP **LL=** NV **PI=** NP

Classification

USCS (D 2487)= SM **AASHTO (M 145)=** A-2-4(0)

Coefficients

D_{90}= 0.3963 D_{85}= 0.3170 D_{60}= 0.1603
D_{50}= 0.1286 D_{30}= 0.0838 D_{15}=
D_{10}= C_u= C_c=

Remarks

Date Received: 03.28.21 **Date Tested:** 06.02.21

Tested By: JM / SF

Checked By: Steven Accetta

Title: Laboratory Coordinator

Source of Sample: GZ-02 **Depth:** 6.5-8.5' **Date Sampled:**
Sample Number: S-4

Thielsch Engineering Inc.

Cranston, RI

Client: GZA GeoEnvironmental
Project: 5055 Broadway
New York, NY
Project No: 41.0162895.10 **Figure** 21-S-2065

Particle Size Distribution Report

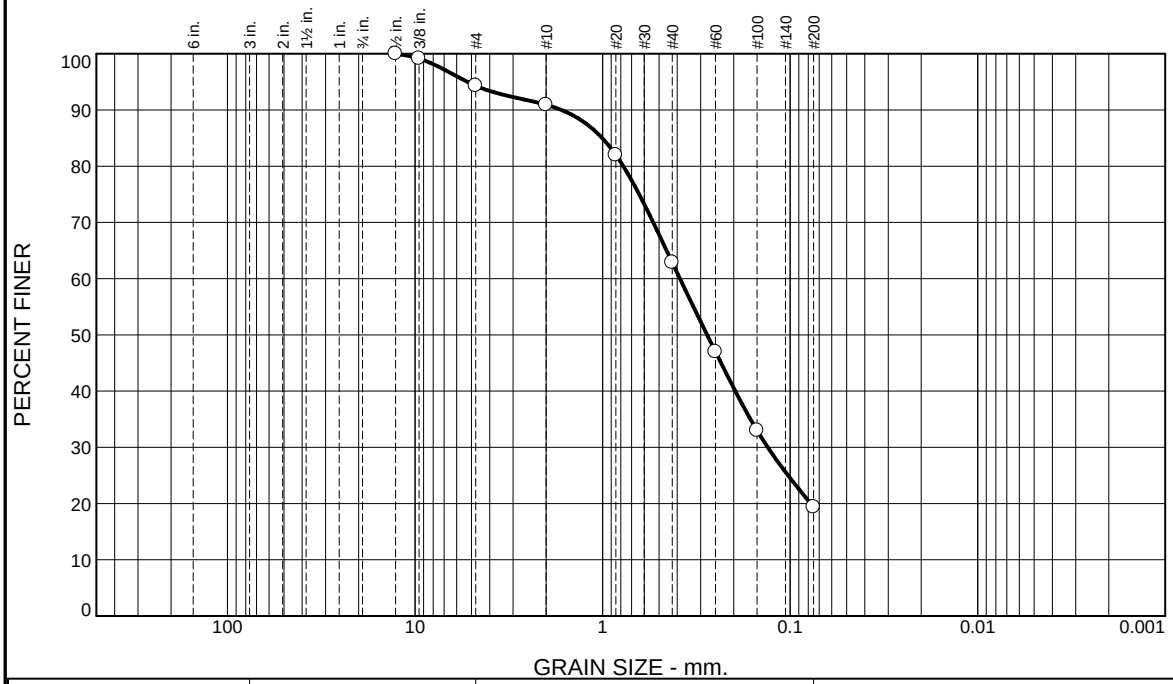

% +3"	% Gravel		% Sand			% Fines	
	Coarse	Fine	Coarse	Medium	Fine	Silt	Clay
0.0	0.0	5.7	3.4	28.0	43.5	19.4	

Test Results (D6913 & ASTM D 1140)

Opening Size	Percent Finer	Spec.* (Percent)	Pass? (X=Fail)
0.5"	100.0		
0.375"	99.2		
#4	94.3		
#10	90.9		
#20	82.0		
#40	62.9		
#60	47.0		
#100	33.0		
#200	19.4		

* (no specification provided)

Material Description

Brown f-m SAND, little Silt, trace fine Gravel

Atterberg Limits (ASTM D 4318)

PL= NP **LL=** NV **PI=** NP

Classification

USCS (D 2487)= SM **AASHTO (M 145)=** A-2-4(0)

Coefficients

D_{90}= 1.6530 D_{85}= 1.0043 D_{60}= 0.3869
D_{50}= 0.2769 D_{30}= 0.1316 D_{15}=
D_{10}= C_u= C_c=

Remarks

Date Received: 05.28.21 **Date Tested:** 06.02.21

Tested By: JM / SF

Checked By: Steven Accetta

Title: Laboratory Coordinator

Source of Sample: GZ-02 **Depth:** 20-22'
Sample Number: S-8 **Date Sampled:**

Thielsch Engineering Inc.

Cranston, RI

Client: GZA GeoEnvironmental
Project: 5055 Broadway
New York, NY
Project No: 41.0162895.10 **Figure** 21-S-2066

THIELSCH ENGINEERING	195 Frances Avenue Cranston RI, 02910 Phone: (401)-467-6454 Fax: (401)-467-2398 thielsch.com *Let's Build a Solid Foundation*	Client Information: GZA GeoEnvironmental New York, NY PM: David "Kun" Li Assigned By: David "Kun" Li Collected By: Kevin Patel	Project Information: **5055 Broadway** **New York, NY** GZA Project Number: 41.162895.10 Summary Page: 1 of 1 Report Date: 06.11.21

LABORATORY TESTING DATA SHEET, Report No.: 7421-E-256

Boring No.	Sample No.	Depth (ft)	Laboratory No.	Specimen Data						Compressive Strength Tests								Rock Formation or Description or Remarks
				Mohs Hard-ness	Diameter (in)	Length (in)	(1) Unit Weight (PCF)	(2) Wet Density (PCF)	Bulk G_s	(3) Other Tests	(4) Strength PSI	(5) Strain %	(6) E sec PSI EE+06	(7) Poisson's Ratio	$\sigma\tau$ PSI	Is_{50} PSI	(8) s_c PSI	
GZ-02	C-2	30-35	21-S-2067		2.008	4.542	178.5				4970							Marble
Fresh break.																		
GZ-03	C-2	11-16	21-S-2068		2.013	4.522	175.6				4036							Marble
Fresh break.																		

Notes		Notes	
(1) Volume Determined By Measuring Dimensions (2) Determined by Measuring Dimensions and Weight of Saturated Sample	(3) PLD=Point Load (diametrical), PLA= Point Load (Axial) ST= Splitting Tensile U= Unconfined Compressive Strength (4) Taken at Peak Deviator Stress		(5) Strain at Peak Deviator Stress (6) Represents Secant Modulus at 50% of Total Failure Stress (7) Represents Secant Poisson's Ratio at 50% of Total Failure Stress (8) Estimated UCS from Table 1 of ASTM D5731 for NX cores (Is x 24)

Date Received: *05.28.21* Reviewed By: Date Reviewed: *06.11.21*

This report only relates to items inspect and/or tested. No warranty, expressed or implied, is made.
This report shall not be reproduced, except in full, without prior written approval from the Agency, as defined in ASTM E329.

THIELSCH ENGINEERING	195 Frances Avenue Cranston, Rhode Island 02910 Phone: (401) 467-6454 Fax: (401) 467-2398 www.thielsch.com *Let's Build a Solid Foundation*	**Client Information:** GZA GeoEnvironmental New York, NY PM: David "Kun" Li Assigned by: David "Kun" Li Collected by: Kevin Patel	**Project Information:** 5055 Broadway New York, NY Project Number: 41.0162895.10 Technician: JM Report Date: 06.04.21

ASTM D7012 Compressive Strength and Elastic Moduli of Intact Rock Core Specimens

Sample Information		Compressive Test Information	
Boring ID:	GZ-02	**Unit Weight (pcf):**	178.5
Sample No.:	C-2	**Failure Stress (psi):**	4,970
Depth (ft):	30-35	**Failure Mode:**	Fresh
Tested Depth (ft):	30.1-30.5	**Time to Failure (min):**	2.37
Rock Type:	Marble		
Features:	Weathering planes		
Test Specimen Information		**Elastic Moduli Test Information**	
Diameter, D (in):	2.008	**Poisson's Ratio @ 50%:**	NA
Length, L (in):	4.542	**Strain %:**	NA
L:D Ratio:	2.26	**E sec PSI @ 50%:**	NA

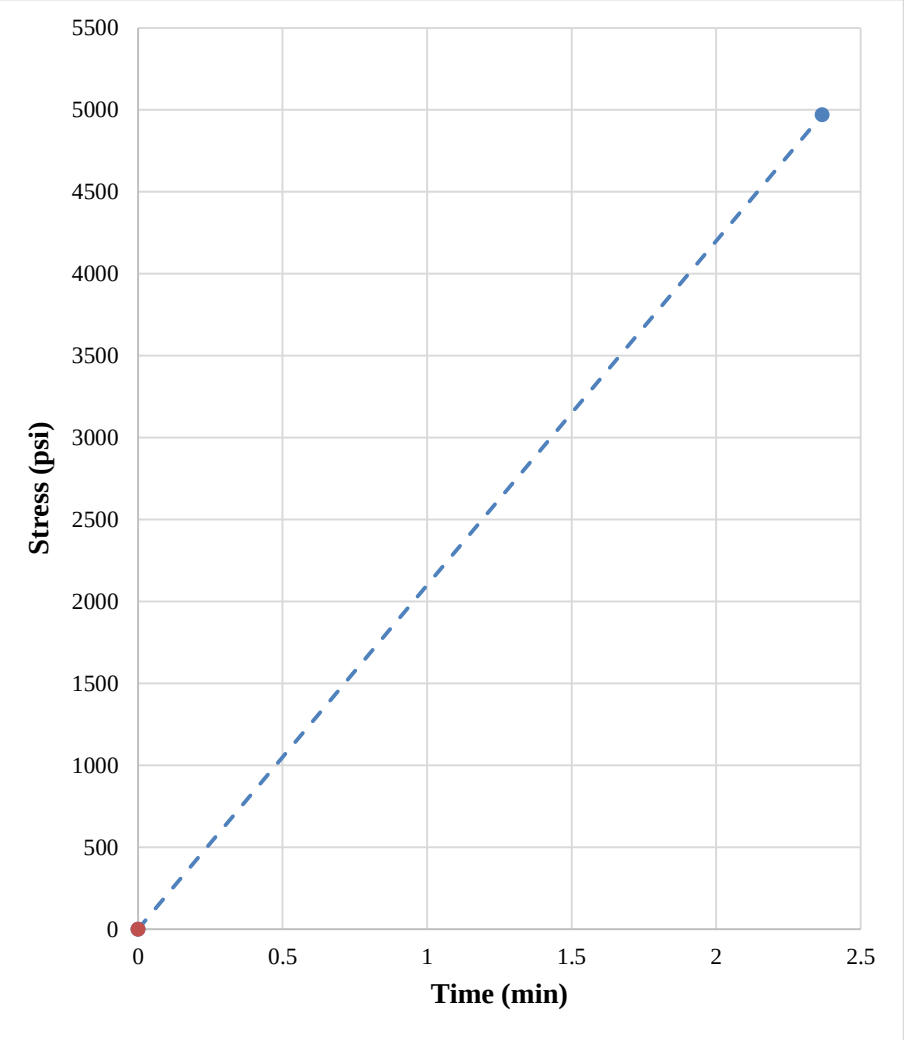

Testing Notes: Fresh break.

THIELSCH ENGINEERING	195 Frances Avenue Cranston, Rhode Island 02910 Phone: (401) 467-6454 Fax: (401) 467-2398 www.thielsch.com *Let's Build a Solid Foundation*	**Client Information:** GZA GeoEnvironmental New York, NY PM: David "Kun" Li Assigned by: David "Kun" Li Collected by: Kevin Patel	**Project Information:** 5055 Broadway New York, NY Project Number: 41.0162895.10 Technician: JM Report Date: 06.04.21

ASTM D7012 Compressive Strength and Elastic Moduli of Intact Rock Core Specimens

Sample Information		Compressive Test Information	
Boring ID:	GZ-03	**Unit Weight (pcf):**	175.6
Sample No.:	C-2	**Failure Stress (psi):**	4,036
Depth (ft):	11-16	**Failure Mode:**	Fresh
Tested Depth (ft):	11.5-11.9	**Time to Failure (min):**	1.30
Rock Type:	Marble		
Features:	Weathering planes		
Test Specimen Information		**Elastic Moduli Test Information**	
Diameter, D (in):	2.013	**Poisson's Ratio @ 50%:**	NA
Length, L (in):	4.522	**Strain %:**	NA
L:D Ratio:	2.25	**E sec PSI @ 50%:**	NA

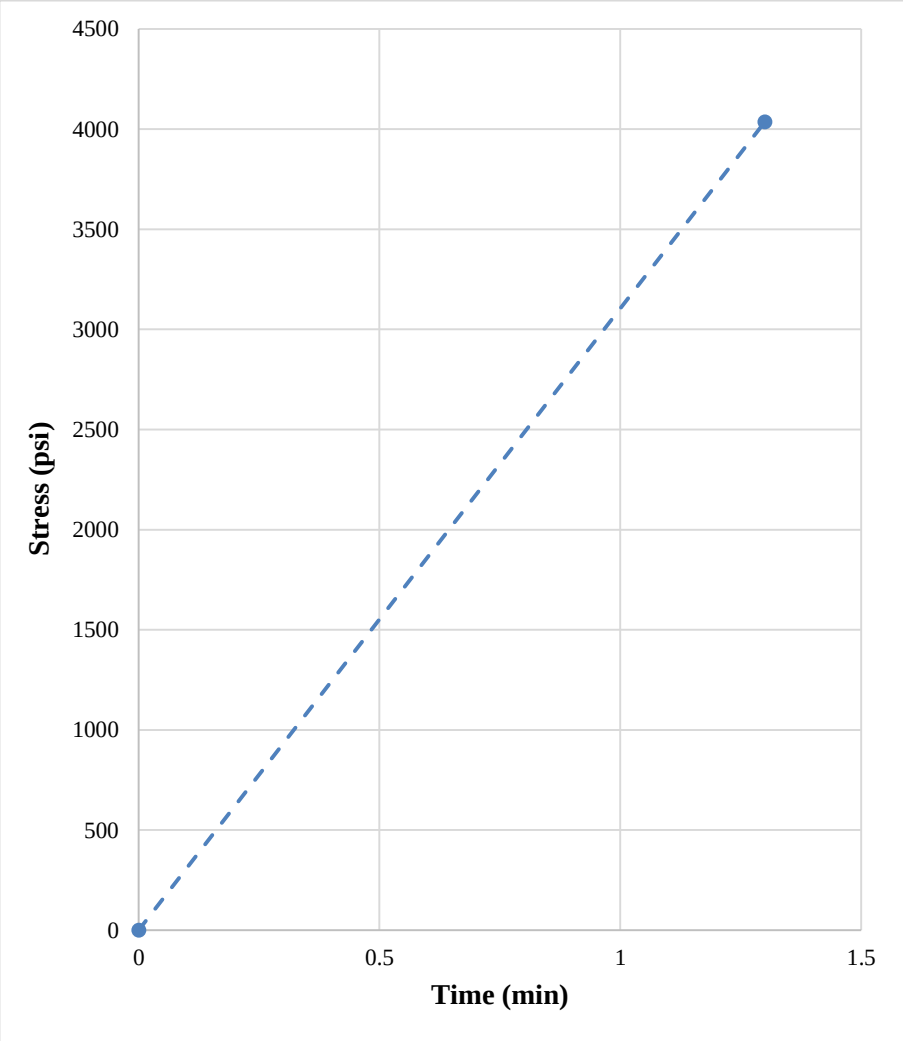

Testing Notes: Fresh break.

APPENDIX E

SITE PHOTOGRAPH LOG

Photo No.: 1	Date: 6/21/2021
Direction Photo Taken: West	
Description: EPhase 2 LLC (Drilling Contractor) installing SV-02	

Photo No.: 2	Date: 6/21/2021
Direction Photo Taken: N/A	
Description: GZA performing a Helium trace gas test.	

Photo No.: 3	Date: 6/21/2021
Direction Photo Taken: West	
Description: Drilling Contractor installing SB-04	



Photo No.: 4	Date: 6/21/2021
Direction Photo Taken: North	
Description: Drilling Contractor installing SB-05 and AA-01.	

Photo No.: 5	Date: 6/21/2021
Direction Photo Taken: N/A	
Description: Soil core in acetate liner from SB-04	

Photo No.: 6	Date: 6/21/2021
Direction Photo Taken: South	
Description: GZA screening and collecting soil samples.	

APPENDIX F

SOIL BORING LOGS

GEOPROBE LOG

GZA GeoEnvironmental, Inc.
Engineers and Scientists

Timber Equities LLC
5055 Boradway Environmental
New York, New York

EXPLORATION NO.: SB-01
SHEET: 1 of 1
PROJECT NO: 41.0162895.00
REVIEWED BY: RPM

Logged By: M. Frey
Drilling Co.: EPhase 2, LLC
Foreman: Carlos Hernandez

Geoprobe Location: See Plan
Ground Surface Elev. (ft.): 36
Final Geoprobe Depth (ft.): 25
Date Start: 6/21/2021 **Finish:** 6/21/2021

H. Datum: --
V. Datum: NAVD 88

Type of Rig: Geoprobe
Rig Model: 6712DT
Drilling Method: Direct Push

Sampler Type: Macrocore
Sampler O.D. (in.): 2.0
Sampler Length (in.): 60
Rock Core Size: --

Groundwater Depth (ft.)			
Date	Time	Water Depth	Stab. Time
		N/A	

Depth (ft)	Sample No.	Sample Depth (ft.)	Pen. (in)	Rec. (in)	Field Test Data	Sample Description Modified Burmister	Remark	Elev. (ft.)	Stratum Description	Depth (ft.)
	S-1	0.0-5.0	60	45	PID = 0	S-1 : 0-2" Asphalt 3-8" Brown-Black, Medium to Fine SAND, some bricks and concrete fragments, some Silt (Fill) 9-45" Brown Medium to Fine SAND, some Silt, dry.			ASPHALT FILL	0.2 0.67
5	S-2	5.0-10.0	60	46	PID = 0	S-2 : 0-46" Brown Medium to Fine SAND, some Silt, dry.				
10	S-3	10.0-15.0	60	37	PID = 0	S-3 : 0-37" Brown Medium to Fine SAND, some Silt, dry.			SAND	
15	S-4	15.0-20.0	60	44	PID = 0	S-4 : 0-44" Brown Medium to Fine SAND, some Silt, dry.				
20	S-5	20.0-25.0	60	24	PID = 0	S-5 : 0-17" Brown Medium to Fine SAND, some Silt, dry. 18-24" White Medium to Coarse SAND, dry.				
25										25
						End of exploration at 25 feet.				
30										

REMARKS

Field Screening performed with PID equipped with a 10.6 eV lamp calibrated to a 100 ppm isobutylene standard.See Log Key for explanation of sample description and identification procedures. Stratification lines represent approximate boundaries between soil types. Actual transitions may be gradual. Water level readings have been made at the times and under the conditions stated. Fluctuations of groundwater may occur due to other factors than those present at the times the measurements were made.

SB-01

GZA TEMPLATE GEOPROBE; 7/28/2021; 12:11:59 PM

GEOPROBE LOG

GZA GeoEnvironmental, Inc.
Engineers and Scientists

Timber Equities LLC
5055 Boradway Environmental
New York, New York

EXPLORATION NO.: SB-02
SHEET: 1 of 1
PROJECT NO: 41.0162895.00
REVIEWED BY: RPM

Logged By: M. Frey
Drilling Co.: EPhase 2, LLC
Foreman: Carlos Hernandez

Geoprobe Location: See Plan
Ground Surface Elev. (ft.): 36
Final Geoprobe Depth (ft.): 22
Date Start: 6/21/2021 **Finish:** 6/21/2021

H. Datum: --
V. Datum: NAVD 88

Type of Rig: Geoprobe
Rig Model: 6712DT
Drilling Method: Direct Push

Sampler Type: Macrocore
Sampler O.D. (in.): 2.0
Sampler Length (in.): 60
Rock Core Size: --

Groundwater Depth (ft.)			
Date	Time	Water Depth	Stab. Time
		N/A	

Depth (ft)	Sample No.	Sample Depth (ft.)	Pen. (in)	Rec. (in)	Field Test Data	Sample Description Modified Burmister	Remark	Elev. (ft.)	Stratum Description	Depth (ft.)
	S-1	0.0-5.0	60	45	PID = 0	S-1 : 0-2" Asphalt 3-18" Brown-Black, Medium to Fine SAND, some bricks and concrete fragments, some Silt (Fill) 19-45" Brown Medium to Fine SAND, some Silt, dry.			ASPHALT FILL	0.2 1.5
5	S-2	5.0-10.0	60	47	PID = 0	S-2 : 0-47" Brown Medium to Fine SAND, some Silt, dry.				
10	S-3	10.0-15.0	60	38	PID = 0	S-3 : 0-38" Brown Medium to Fine SAND, some Silt, dry.			SAND	
15	S-4	15.0-20.0	60	40	PID = 0	S-4 : 0-40" Brown Medium to Fine SAND, some Silt, dry.				
20	S-5	20.0-22.0	24	14	PID = 0	S-5 : 0-12" Brown Medium to Fine SAND, some Silt, dry. 13-14" White Coarse SAND, Bedrock, Marble				22
						End of exploration at 22 feet.	1			
25										
30										

REMARKS

1 - Refusal was hit at 22 feet bgs

Field Screening performed with PID equipped with a 10.6 eV lamp calibrated to a 100 ppm isobutylene standard.See Log Key for explanation of sample description and identification procedures. Stratification lines represent approximate boundaries between soil types. Actual transitions may be gradual. Water level readings have been made at the times and under the conditions stated. Fluctuations of groundwater may occur due to other factors than those present at the times the measurements were made.

SB-02

GZA TEMPLATE GEOPROBE; 7/28/2021; 12:12:58 PM

GEOPROBE LOG

GZA GeoEnvironmental, Inc.
Engineers and Scientists

Timber Equities LLC
5055 Boradway Environmental
New York, New York

EXPLORATION NO.: SB-03
SHEET: 1 of 1
PROJECT NO: 41.0162895.00
REVIEWED BY: RPM

Logged By: M. Frey
Drilling Co.: EPhase 2, LLC
Foreman: Carlos Hernandez

Geoprobe Location: See Plan
Ground Surface Elev. (ft.): 36
Final Geoprobe Depth (ft.): 10
Date Start: 6/21/2021 **Finish:** 6/21/2021

H. Datum: --
V. Datum: NAVD 88

Type of Rig: Geoprobe
Rig Model: 6712DT
Drilling Method: Direct Push

Sampler Type: Macrocore
Sampler O.D. (in.): 2.0
Sampler Length (in.): 60
Rock Core Size: --

Groundwater Depth (ft.)			
Date	Time	Water Depth	Stab. Time
		N/A	

Depth (ft)	Sample No.	Sample Depth (ft.)	Pen. (in)	Rec. (in)	Field Test Data	Sample Description Modified Burmister	Remark	Elev. (ft.)	Stratum Description	Depth (ft.)
	S-1	0.0-5.0	60	42	PID = 0	S-1 : 0-3" Asphalt 4-28" Brown-Black, Medium to Fine SAND, some bricks and concrete fragments, some Silt (Fill) 29-42" Brown Medium to Fine SAND, some Silt, dry.			ASPHALT	0.3
									FILL	2.4
5	S-2	5.0-10.0	60	46	PID = 0	S-2 : 0-46" Brown Medium to Fine SAND, some Silt, dry.			SAND	
10					PID = 0	End of exploration at 10 feet.	1			10
15										
20										
25										
30										

REMARKS

1 - Refusal was hit at 10 feet bgs.

Field Screening performed with PID equipped with a 10.6 eV lamp calibrated to a 100 ppm isobutylene standard.See Log Key for explanation of sample description and identification procedures. Stratification lines represent approximate boundaries between soil types. Actual transitions may be gradual. Water level readings have been made at the times and under the conditions stated. Fluctuations of groundwater may occur due to other factors than those present at the times the measurements were made.

SB-03

GZA TEMPLATE GEOPROBE; 7/28/2021; 12:18:06 PM

GEOPROBE LOG

GZA GeoEnvironmental, Inc.
Engineers and Scientists

Timber Equities LLC
5055 Boradway Environmental
New York, New York

EXPLORATION NO.: SB-04
SHEET: 1 of 1
PROJECT NO: 41.0162895.00
REVIEWED BY: RPM

Logged By: M. Frey
Drilling Co.: EPhase 2, LLC
Foreman: Carlos Hernandez

Geoprobe Location: See Plan
Ground Surface Elev. (ft.): 36
Final Geoprobe Depth (ft.): 13
Date Start: 6/21/2021 **Finish:** 6/21/2021

H. Datum: --
V. Datum: NAVD 88

Type of Rig: Geoprobe
Rig Model: 6712DT
Drilling Method: Direct Push

Sampler Type: Macrocore
Sampler O.D. (in.): 2.0
Sampler Length (in.): 60
Rock Core Size: --

Groundwater Depth (ft.)			
Date	Time	Water Depth	Stab. Time
		N/A	

Depth (ft)	Sample No.	Sample Depth (ft.)	Pen. (in)	Rec. (in)	Field Test Data	Sample Description Modified Burmister	Remark	Elev. (ft.)	Stratum Description	Depth (ft.)
	S-1	0.0-5.0	60	36	PID = 0	S-1 : 0-2" Asphalt 3-17" Brown-Black, Medium to Fine SAND, some bricks and concrete fragments, some Silt (Fill) 18-36" Brown Medium to Fine SAND, some Silt, dry.			ASPHALT	0.2
									FILL	1.5
5	S-2	5.0-10.0	60	28	PID = 0	S-2 : 0-7" Brown Medium to Fine SAND, some Silt, dry. 8-28" White Medium to Fine SAND, some Silt, dry.			SAND	
10	S-3	10.0-13.0	36	36	PID = 0	S-3 : 0-36" Brown Medium to Fine SAND, some Silt, dry.				13
						End of exploration at 13 feet.	1			
15										
20										
25										
30										

REMARKS

1 - Refusal was hit at 13 feet bgs.

Field Screening performed with PID equipped with a 10.6 eV lamp calibrated to a 100 ppm isobutylene standard.See Log Key for explanation of sample description and identification procedures. Stratification lines represent approximate boundaries between soil types. Actual transitions may be gradual. Water level readings have been made at the times and under the conditions stated. Fluctuations of groundwater may occur due to other factors than those present at the times the measurements were made.

SB-04

GZA TEMPLATE GEOPROBE; 7/28/2021; 12:25:17 PM

GEOPROBE LOG

GZA GeoEnvironmental, Inc.
Engineers and Scientists

Timber Equities LLC
5055 Boradway Environmental
New York, New York

EXPLORATION NO.: SB-05
SHEET: 1 of 1
PROJECT NO: 41.0162895.00
REVIEWED BY: RPM

Logged By: M. Frey
Drilling Co.: EPhase 2, LLC
Foreman: Carlos Hernandez

Geoprobe Location: See Plan
Ground Surface Elev. (ft.): 36
Final Geoprobe Depth (ft.): 12
Date Start: 6/21/2021 **Finish:** 6/21/2021

H. Datum: --
V. Datum: NAVD 88

Type of Rig: Geoprobe
Rig Model: 6712DT
Drilling Method: Direct Push

Sampler Type: Macrocore
Sampler O.D. (in.): 2.0
Sampler Length (in.): 60
Rock Core Size: --

Groundwater Depth (ft.)			
Date	Time	Water Depth	Stab. Time
		N/A	

Depth (ft)	Sample No.	Sample Depth (ft.)	Pen. (in)	Rec. (in)	Field Test Data	Sample Description Modified Burmister	Remark	Elev. (ft.)	Stratum Description	Depth (ft.)
	S-1	0.0-5.0	60	46	PID = 0	S-1 : 0-2" Asphalt 3-23" Brown-Black, Medium to Fine SAND, some bricks and concrete fragments, some Silt (Fill) 24-46" Brown Medium to Fine SAND, some Silt, dry.			ASPHALT	0.3
									FILL	1.9
5	S-2	5.0-10.0	60	36	PID = 0	S-2 : 0-36" Brown Medium to Fine SAND, some Silt, dry.			SAND	
10	S-3	10.0-12.0	24	8	PID = 0	S-3 : 0-8" Brown Medium to Fine SAND, some Silt, and decomposed rock, dry.				11.5
						End of exploration at 12 feet.	1		DECOMPOSED ROCK	12
15										
20										
25										
30										

REMARKS

1 - Refusal was hit at 12 feet bgs.

Field Screening performed with PID equipped with a 10.6 eV lamp calibrated to a 100 ppm isobutylene standard.See Log Key for explanation of sample description and identification procedures. Stratification lines represent approximate boundaries between soil types. Actual transitions may be gradual. Water level readings have been made at the times and under the conditions stated. Fluctuations of groundwater may occur due to other factors than those present at the times the measurements were made.

SB-05

GZA TEMPLATE GEOPROBE; 7/28/2021; 12:25:43 PM

GEOPROBE LOG

GZA GeoEnvironmental, Inc.
Engineers and Scientists

Timber Equities LLC
5055 Boradway Environmental
New York, New York

EXPLORATION NO.: SB-06
SHEET: 1 of 1
PROJECT NO: 41.0162895.00
REVIEWED BY: RPM

Logged By: M. Frey
Drilling Co.: EPhase 2, LLC
Foreman: Carlos Hernandez

Geoprobe Location: See Plan
Ground Surface Elev. (ft.): 36
Final Geoprobe Depth (ft.): 2
Date Start: 6/21/2021 **Finish:** 6/21/2021

H. Datum: --
V. Datum: NAVD 88

Type of Rig: N/A
Rig Model: N/A
Drilling Method: Hand Auger

Sampler Type: Hand Auger
Sampler O.D. (in.): 2.0
Sampler Length (in.): 12
Rock Core Size: --

Groundwater Depth (ft.)			
Date	Time	Water Depth	Stab. Time
		N/A	

Depth (ft)	Sample No.	Sample Depth (ft.)	Pen. (in)	Rec. (in)	Field Test Data	Sample Description Modified Burmister	Remark	Elev. (ft.)	Stratum Description	Depth (ft.)
	S-1	0.0-2.0	24	20	PID = 0	S-1 : 0-2" Asphalt 3-20" Brown Medium to Fine SAND, some brick and concrete fragments, dry. (Fill)			ASPHALT FILL	0.2 2
						End of exploration at 2 feet.				
5										
10										
15										
20										
25										
30										

REMARKS

Field Screening performed with PID equipped with a 10.6 eV lamp calibrated to a 100 ppm isobutylene standard.See Log Key for explanation of sample description and identification procedures. Stratification lines represent approximate boundaries between soil types. Actual transitions may be gradual. Water level readings have been made at the times and under the conditions stated. Fluctuations of groundwater may occur due to other factors than those present at the times the measurements were made.

SB-06

GZA TEMPLATE GEOPROBE; 7/28/2021; 12:28:08 PM

GEOPROBE LOG

GZA GeoEnvironmental, Inc.
Engineers and Scientists

Timber Equities LLC
5055 Boradway Environmental
New York, New York

EXPLORATION NO.: SB-07
SHEET: 1 of 1
PROJECT NO: 41.0162895.00
REVIEWED BY: RPM

Logged By: M. Frey
Drilling Co.: EPhase 2, LLC
Foreman: Carlos Hernandez

Geoprobe Location: See Plan
Ground Surface Elev. (ft.): 36
Final Geoprobe Depth (ft.): 2
Date Start: 6/21/2021 **Finish:** 6/21/2021

H. Datum: --
V. Datum: NAVD 88

Type of Rig: N/A
Rig Model: N/A
Drilling Method: Hand Auger

Sampler Type: Hand Auger
Sampler O.D. (in.): 2.0
Sampler Length (in.): 12
Rock Core Size: --

Groundwater Depth (ft.)			
Date	Time	Water Depth	Stab. Time
		N/A	

Depth (ft)	Sample No.	Sample Depth (ft.)	Pen. (in)	Rec. (in)	Field Test Data	Sample Description Modified Burmister	Remark	Elev. (ft.)	Stratum Description	Depth (ft.)
	S-1	0.0-2.0	24	24	PID = 0	S-1 : 0-6" Topsoil 7-24" Brown Medium to Fine SAND, some Silt, little roots, dry.			TOPSOIL	0.5
									SAND	2
						End of exploration at 2 feet.				
5										
10										
15										
20										
25										
30										

REMARKS

Field Screening performed with PID equipped with a 10.6 eV lamp calibrated to a 100 ppm isobutylene standard.See Log Key for explanation of sample description and identification procedures. Stratification lines represent approximate boundaries between soil types. Actual transitions may be gradual. Water level readings have been made at the times and under the conditions stated. Fluctuations of groundwater may occur due to other factors than those present at the times the measurements were made.

SB-07

GZA TEMPLATE GEOPROBE; 7/28/2021; 12:29:57 PM

APPENDIX G

SOIL VAPOR AND AMBIENT AIR SAMPLING LOGS

SOIL VAPOR AND AMBIENT AIR SAMPLE FIELD LOG

PROJECT NAME:	5055 Broadway Environmental	DATE :	June 21, 2021
LOCATION:	5055 Broadway, New York, New York, 10034	FILE NO.:	41.0162895.00

GZA Engineer:	M. Frey, G. Mena	Contractor/Lab:	EPhase2, LLC /Alpha Analytical		
Weather:	mid 70s - mid 80s °F	Analytical Method:	Direct Push	Depth to Water:	Not encountered
	Sunny	Operator:	L. Riss, C. Hernandez	Ground Elevation:	EL +36 to EL 40+ (NAVD88)
Barometric Pressure:	NA	PID Calibration:	6/21/2021 08:00AM	Water Elevation:	EL +11 to EL 15+ (NAVD88)

Sample ID	Canister No.	Regulator No.	Sample Depth (ft)	Vacuum Pressure (in.Hg)		Purge Time			Sample Date	Sample Time		PID Reading (ppm)	Container Type	Surface Cover	Driving Effort	Remark
				Start	End	Purge Start	Purge Stop	Elapsed Time		Start	End					
SV-01	3460	0851	12	-30.01	-5.12	9:42	9:48	6 minutes	6/21/2021	9:50	12:10	0.0	SC	Asph	E	
SV-02	2345	01343	12	-29.33	-7.15	10:11	10:17	6 minutes	6/21/2021	10:20	12:20	0.0	SC	Asph	E	
SV-03	2071	01785	8	-29.50	-5.40	13:10	13:16	6 minutes	6/21/2021	13:20	15:13	0.0	SC	Asph	E	
SV-04	3215	1143	9	-29.81	-6.66	10:43	10:49	6 minutes	6/21/2021	10:50	12:58	0.0	SC	Asph	E	
SV-05	473	01337	12	-29.67	-8.11	11:08	11:14	6 minutes	6/21/2021	11:17	13:12	0.0	SC	Asph	E	
AA-01	492	0386	-	-29.55	-5.33	8:40	8:46	6 minutes	2/21/2021	8:49	10:51	0	SC	-	-	

ABBREVIATIONS:

ft. - feet

in.Hg- Inches of mercury
l./min. - liters per minute
cu. Ft. - cubic feet
ppm - parts per million
NA - not applicable

CONTAINER TYPE	SURFACE COVER	PROBE DRIVING EFFORT	SOIL MOISTURE CONTENT
TB -Tedlar Bag	SO - Soil	E - Easy	D- Dry
SC- Suma Canister	GIL - Grass/Loam	M - Moderate	M- Moderate
ST- Sorbant Tube	Asph - Asphalt	D - Difficult	W - Wet
	Cncrt - Concrete	R - Rellisal	S - Saturated

REMARKS:

APPENDIX H

LABORATORY ANALYTICAL REPORTS

ANALYTICAL REPORT

Lab Number:	L2133540
Client:	GZA GeoEnvironmental, Inc. 104 West 29th Street, 10th Floor New York, NY 10001
ATTN:	Reinbill Maniquez
Phone:	(212) 594-8140
Project Name:	5055 BRAODWAY ENV.
Project Number:	41.0162895.00
Report Date:	06/25/21

The original project report/data package is held by Alpha Analytical. This report/data package is paginated and should be reproduced only in its entirety. Alpha Analytical holds no responsibility for results and/or data that are not consistent with the original.

Certifications & Approvals: MA (M-MA030), NH NELAP (2062), CT (PH-0141), DoD (L2474), FL (E87814), IL (200081), LA (85084), ME (MA00030), MD (350), NJ (MA015), NY (11627), NC (685), OH (CL106), PA (68-02089), RI (LAO00299), TX (T104704419), VT (VT-0015), VA (460194), WA (C954), US Army Corps of Engineers, USDA (Permit #P330-17-00150), USFWS (Permit #206964).

320 Forbes Boulevard, Mansfield, MA 02048-1806
508-822-9300 (Fax) 508-822-3288 800-624-9220 - www.alphalab.com

Project Name: 5055 BRAODWAY ENV.
Project Number: 41.0162895.00

Lab Number: L2133540
Report Date: 06/25/21

Alpha Sample ID	Client ID	Matrix	Sample Location	Collection Date/Time	Receive Date
L2133540-01	SV-01	SOIL_VAPOR	5055 BROADWAY, NEW YORK, NY	06/21/21 12:10	06/21/21
L2133540-02	SV-02	SOIL_VAPOR	5055 BROADWAY, NEW YORK, NY	06/21/21 12:20	06/21/21
L2133540-03	SV-03	SOIL_VAPOR	5055 BROADWAY, NEW YORK, NY	06/21/21 15:13	06/21/21
L2133540-04	SV-04	SOIL_VAPOR	5055 BROADWAY, NEW YORK, NY	06/21/21 12:58	06/21/21
L2133540-05	SV-05	SOIL_VAPOR	5055 BROADWAY, NEW YORK, NY	06/21/21 13:12	06/21/21
L2133540-06	AA-01	AIR	5055 BROADWAY, NEW YORK, NY	06/21/21 10:51	06/21/21

Project Name:	5055 BRAODWAY ENV.	**Lab Number:**	L2133540
Project Number:	41.0162895.00	**Report Date:**	06/25/21

Case Narrative

The samples were received in accordance with the Chain of Custody and no significant deviations were encountered during the preparation or analysis unless otherwise noted. Sample Receipt, Container Information, and the Chain of Custody are located at the back of the report.

Results contained within this report relate only to the samples submitted under this Alpha Lab Number and meet NELAP requirements for all NELAP accredited parameters unless otherwise noted in the following narrative. The data presented in this report is organized by parameter (i.e. VOC, SVOC, etc.). Sample specific Quality Control data (i.e. Surrogate Spike Recovery) is reported at the end of the target analyte list for each individual sample, followed by the Laboratory Batch Quality Control at the end of each parameter. Tentatively Identified Compounds (TICs), if requested, are reported for compounds identified to be present and are not part of the method/program Target Compound List, even if only a subset of the TCL are being reported. If a sample was re-analyzed or re-extracted due to a required quality control corrective action and if both sets of data are reported, the Laboratory ID of the re-analysis or re-extraction is designated with an "R" or "RE", respectively.

When multiple Batch Quality Control elements are reported (e.g. more than one LCS), the associated samples for each element are noted in the grey shaded header line of each data table. Any Laboratory Batch, Sample Specific % recovery or RPD value that is outside the listed Acceptance Criteria is bolded in the report. In reference to questions H (CAM) or 4 (RCP) when "NO" is checked, the performance criteria for CAM and RCP methods allow for some quality control failures to occur and still be within method compliance. In these instances, the specific failure is not narrated but noted in the associated QC Outlier Summary Report, located directly after the Case Narrative. QC information is also incorporated in the Data Usability Assessment table (Format 11) of our Data Merger tool, where it can be reviewed in conjunction with the sample result, associated regulatory criteria and any associated data usability implications.

Soil/sediments, solids and tissues are reported on a dry weight basis unless otherwise noted. Definitions of all data qualifiers and acronyms used in this report are provided in the Glossary located at the back of the report.

HOLD POLICY - For samples submitted on hold, Alpha's policy is to hold samples (with the exception of Air canisters) free of charge for 21 calendar days from the date the project is completed. After 21 calendar days, we will dispose of all samples submitted including those put on hold unless you have contacted your Alpha Project Manager and made arrangements for Alpha to continue to hold the samples. Air canisters will be disposed after 3 business days from the date the project is completed.

Please contact Project Management at 800-624-9220 with any questions.

Project Name:	5055 BRAODWAY ENV.	**Lab Number:**	L2133540
Project Number:	41.0162895.00	**Report Date:**	06/25/21

Case Narrative (continued)

Volatile Organics in Air

Canisters were released from the laboratory on June 18 and 21, 2021. The canister certification results are provided as an addendum.

L2133540-02D: The sample has elevated detection limits due to the dilution required by the elevated concentrations of non-target compounds in the sample.

L2133540-03D: The sample has elevated detection limits due to the dilution required by the elevated concentrations of non-target compounds in the sample.

L2133540-05D: The sample has elevated detection limits due to the dilution required by the elevated concentrations of target compounds in the sample.

The WG1516640-3 LCS recoveries for propylene (134%), 3-chloropropene (143%), bromoform (135%) and benzyl chloride (151%) are above the upper 130% acceptance limit. All samples associated with this LCS do not have reportable amounts of these analytes.

I, the undersigned, attest under the pains and penalties of perjury that, to the best of my knowledge and belief and based upon my personal inquiry of those responsible for providing the information contained in this analytical report, such information is accurate and complete. This certificate of analysis is not complete unless this page accompanies any and all pages of this report.

Authorized Signature: Christopher J. Anderson

Title: Technical Director/Representative

Date: 06/25/21

AIR

Project Name: 5055 BRAODWAY ENV.
Project Number: 41.0162895.00

Lab Number: L2133540
Report Date: 06/25/21

SAMPLE RESULTS

Lab ID: L2133540-01
Client ID: SV-01
Sample Location: 5055 BROADWAY, NEW YORK, NY

Date Collected: 06/21/21 12:10
Date Received: 06/21/21
Field Prep: Not Specified

Sample Depth:
Matrix: Soil_Vapor
Anaytical Method: 48,TO-15
Analytical Date: 06/24/21 22:56
Analyst: RY

	ppbV			ug/m3				
Parameter	Results	RL	MDL	Results	RL	MDL	Qualifier	Dilution Factor
Volatile Organics in Air - Mansfield Lab								
Dichlorodifluoromethane	0.341	0.200	--	1.69	0.989	--		1
Chloromethane	0.397	0.200	--	0.820	0.413	--		1
Freon-114	ND	0.200	--	ND	1.40	--		1
Vinyl chloride	ND	0.200	--	ND	0.511	--		1
1,3-Butadiene	1.65	0.200	--	3.65	0.442	--		1
Bromomethane	ND	0.200	--	ND	0.777	--		1
Chloroethane	ND	0.200	--	ND	0.528	--		1
Ethanol	204	5.00	--	384	9.42	--		1
Vinyl bromide	ND	0.200	--	ND	0.874	--		1
Acetone	47.2	1.00	--	112	2.38	--		1
Trichlorofluoromethane	0.336	0.200	--	1.89	1.12	--		1
Isopropanol	71.2	0.500	--	175	1.23	--		1
1,1-Dichloroethene	ND	0.200	--	ND	0.793	--		1
Tertiary butyl Alcohol	12.1	0.500	--	36.7	1.52	--		1
Methylene chloride	0.649	0.500	--	2.25	1.74	--		1
3-Chloropropene	ND	0.200	--	ND	0.626	--		1
Carbon disulfide	0.723	0.200	--	2.25	0.623	--		1
Freon-113	ND	0.200	--	ND	1.53	--		1
trans-1,2-Dichloroethene	ND	0.200	--	ND	0.793	--		1
1,1-Dichloroethane	ND	0.200	--	ND	0.809	--		1
Methyl tert butyl ether	ND	0.200	--	ND	0.721	--		1
2-Butanone	7.51	0.500	--	22.1	1.47	--		1
cis-1,2-Dichloroethene	ND	0.200	--	ND	0.793	--		1

Project Name: 5055 BRAODWAY ENV.
Project Number: 41.0162895.00

Lab Number: L2133540
Report Date: 06/25/21

SAMPLE RESULTS

Lab ID: L2133540-01
Client ID: SV-01
Sample Location: 5055 BROADWAY, NEW YORK, NY

Date Collected: 06/21/21 12:10
Date Received: 06/21/21
Field Prep: Not Specified

Sample Depth:

Parameter	ppbV Results	ppbV RL	ppbV MDL	ug/m3 Results	ug/m3 RL	ug/m3 MDL	Qualifier	Dilution Factor
Volatile Organics in Air - Mansfield Lab								
Ethyl Acetate	ND	0.500	--	ND	1.80	--		1
Chloroform	0.309	0.200	--	1.51	0.977	--		1
Tetrahydrofuran	4.00	0.500	--	11.8	1.47	--		1
1,2-Dichloroethane	ND	0.200	--	ND	0.809	--		1
n-Hexane	1.13	0.200	--	3.98	0.705	--		1
1,1,1-Trichloroethane	ND	0.200	--	ND	1.09	--		1
Benzene	1.70	0.200	--	5.43	0.639	--		1
Carbon tetrachloride	ND	0.200	--	ND	1.26	--		1
Cyclohexane	0.427	0.200	--	1.47	0.688	--		1
1,2-Dichloropropane	ND	0.200	--	ND	0.924	--		1
Bromodichloromethane	ND	0.200	--	ND	1.34	--		1
1,4-Dioxane	ND	0.200	--	ND	0.721	--		1
Trichloroethene	ND	0.200	--	ND	1.07	--		1
2,2,4-Trimethylpentane	0.846	0.200	--	3.95	0.934	--		1
Heptane	2.12	0.200	--	8.69	0.820	--		1
cis-1,3-Dichloropropene	ND	0.200	--	ND	0.908	--		1
4-Methyl-2-pentanone	1.59	0.500	--	6.52	2.05	--		1
trans-1,3-Dichloropropene	ND	0.200	--	ND	0.908	--		1
1,1,2-Trichloroethane	ND	0.200	--	ND	1.09	--		1
Toluene	8.83	0.200	--	33.3	0.754	--		1
2-Hexanone	2.46	0.200	--	10.1	0.820	--		1
Dibromochloromethane	ND	0.200	--	ND	1.70	--		1
1,2-Dibromoethane	ND	0.200	--	ND	1.54	--		1
Tetrachloroethene	1.34	0.200	--	9.09	1.36	--		1
Chlorobenzene	0.310	0.200	--	1.43	0.921	--		1
Ethylbenzene	3.54	0.200	--	15.4	0.869	--		1

Project Name: 5055 BRAODWAY ENV.
Project Number: 41.0162895.00

Lab Number: L2133540
Report Date: 06/25/21

SAMPLE RESULTS

Lab ID: L2133540-01
Client ID: SV-01
Sample Location: 5055 BROADWAY, NEW YORK, NY

Date Collected: 06/21/21 12:10
Date Received: 06/21/21
Field Prep: Not Specified

Sample Depth:

Parameter	ppbV Results	ppbV RL	ppbV MDL	ug/m3 Results	ug/m3 RL	ug/m3 MDL	Qualifier	Dilution Factor
Volatile Organics in Air - Mansfield Lab								
p/m-Xylene	13.3	0.400	--	57.8	1.74	--		1
Bromoform	ND	0.200	--	ND	2.07	--		1
Styrene	0.400	0.200	--	1.70	0.852	--		1
1,1,2,2-Tetrachloroethane	ND	0.200	--	ND	1.37	--		1
o-Xylene	6.29	0.200	--	27.3	0.869	--		1
4-Ethyltoluene	1.68	0.200	--	8.26	0.983	--		1
1,3,5-Trimethylbenzene	3.09	0.200	--	15.2	0.983	--		1
1,2,4-Trimethylbenzene	ND	0.200	--	ND	0.983	--		1
Benzyl chloride	ND	0.200	--	ND	1.04	--		1
1,3-Dichlorobenzene	0.238	0.200	--	1.43	1.20	--		1
1,4-Dichlorobenzene	ND	0.200	--	ND	1.20	--		1
1,2-Dichlorobenzene	ND	0.200	--	ND	1.20	--		1
1,2,4-Trichlorobenzene	ND	0.200	--	ND	1.48	--		1
Hexachlorobutadiene	ND	0.200	--	ND	2.13	--		1

Internal Standard	% Recovery	Qualifier	Acceptance Criteria
1,4-Difluorobenzene	106		60-140
Bromochloromethane	110		60-140
chlorobenzene-d5	107		60-140

Project Name: 5055 BRAODWAY ENV.
Project Number: 41.0162895.00

Lab Number: L2133540
Report Date: 06/25/21

SAMPLE RESULTS

Lab ID: L2133540-02 D
Client ID: SV-02
Sample Location: 5055 BROADWAY, NEW YORK, NY

Date Collected: 06/21/21 12:20
Date Received: 06/21/21
Field Prep: Not Specified

Sample Depth:
Matrix: Soil_Vapor
Anaytical Method: 48,TO-15
Analytical Date: 06/25/21 06:28
Analyst: RY

	ppbV			ug/m3				
Parameter	Results	RL	MDL	Results	RL	MDL	Qualifier	Dilution Factor
Volatile Organics in Air - Mansfield Lab								
Dichlorodifluoromethane	ND	0.400	--	ND	1.98	--		2
Chloromethane	0.434	0.400	--	0.896	0.826	--		2
Freon-114	ND	0.400	--	ND	2.80	--		2
Vinyl chloride	ND	0.400	--	ND	1.02	--		2
1,3-Butadiene	0.530	0.400	--	1.17	0.885	--		2
Bromomethane	ND	0.400	--	ND	1.55	--		2
Chloroethane	ND	0.400	--	ND	1.06	--		2
Ethanol	164	10.0	--	309	18.8	--		2
Vinyl bromide	ND	0.400	--	ND	1.75	--		2
Acetone	36.1	2.00	--	85.8	4.75	--		2
Trichlorofluoromethane	ND	0.400	--	ND	2.25	--		2
Isopropanol	33.7	1.00	--	82.8	2.46	--		2
1,1-Dichloroethene	ND	0.400	--	ND	1.59	--		2
Tertiary butyl Alcohol	13.1	1.00	--	39.7	3.03	--		2
Methylene chloride	1.27	1.00	--	4.41	3.47	--		2
3-Chloropropene	ND	0.400	--	ND	1.25	--		2
Carbon disulfide	ND	0.400	--	ND	1.25	--		2
Freon-113	ND	0.400	--	ND	3.07	--		2
trans-1,2-Dichloroethene	ND	0.400	--	ND	1.59	--		2
1,1-Dichloroethane	ND	0.400	--	ND	1.62	--		2
Methyl tert butyl ether	ND	0.400	--	ND	1.44	--		2
2-Butanone	6.92	1.00	--	20.4	2.95	--		2
cis-1,2-Dichloroethene	ND	0.400	--	ND	1.59	--		2

Project Name: 5055 BRAODWAY ENV.
Project Number: 41.0162895.00

Lab Number: L2133540
Report Date: 06/25/21

SAMPLE RESULTS

Lab ID: L2133540-02 D
Client ID: SV-02
Sample Location: 5055 BROADWAY, NEW YORK, NY

Date Collected: 06/21/21 12:20
Date Received: 06/21/21
Field Prep: Not Specified

Sample Depth:

Parameter	ppbV Results	ppbV RL	ppbV MDL	ug/m3 Results	ug/m3 RL	ug/m3 MDL	Qualifier	Dilution Factor
Volatile Organics in Air - Mansfield Lab								
Ethyl Acetate	ND	1.00	--	ND	3.60	--		2
Chloroform	ND	0.400	--	ND	1.95	--		2
Tetrahydrofuran	6.61	1.00	--	19.5	2.95	--		2
1,2-Dichloroethane	ND	0.400	--	ND	1.62	--		2
n-Hexane	1.06	0.400	--	3.74	1.41	--		2
1,1,1-Trichloroethane	ND	0.400	--	ND	2.18	--		2
Benzene	2.77	0.400	--	8.85	1.28	--		2
Carbon tetrachloride	ND	0.400	--	ND	2.52	--		2
Cyclohexane	0.422	0.400	--	1.45	1.38	--		2
1,2-Dichloropropane	ND	0.400	--	ND	1.85	--		2
Bromodichloromethane	ND	0.400	--	ND	2.68	--		2
1,4-Dioxane	ND	0.400	--	ND	1.44	--		2
Trichloroethene	ND	0.400	--	ND	2.15	--		2
2,2,4-Trimethylpentane	0.812	0.400	--	3.79	1.87	--		2
Heptane	2.49	0.400	--	10.2	1.64	--		2
cis-1,3-Dichloropropene	ND	0.400	--	ND	1.82	--		2
4-Methyl-2-pentanone	ND	1.00	--	ND	4.10	--		2
trans-1,3-Dichloropropene	ND	0.400	--	ND	1.82	--		2
1,1,2-Trichloroethane	ND	0.400	--	ND	2.18	--		2
Toluene	12.2	0.400	--	46.0	1.51	--		2
2-Hexanone	0.506	0.400	--	2.07	1.64	--		2
Dibromochloromethane	ND	0.400	--	ND	3.41	--		2
1,2-Dibromoethane	ND	0.400	--	ND	3.07	--		2
Tetrachloroethene	0.912	0.400	--	6.18	2.71	--		2
Chlorobenzene	ND	0.400	--	ND	1.84	--		2
Ethylbenzene	4.65	0.400	--	20.2	1.74	--		2

Project Name: 5055 BRAODWAY ENV.
Project Number: 41.0162895.00

Lab Number: L2133540
Report Date: 06/25/21

SAMPLE RESULTS

Lab ID: L2133540-02 D
Client ID: SV-02
Sample Location: 5055 BROADWAY, NEW YORK, NY

Date Collected: 06/21/21 12:20
Date Received: 06/21/21
Field Prep: Not Specified

Sample Depth:

Parameter	ppbV Results	ppbV RL	ppbV MDL	ug/m3 Results	ug/m3 RL	ug/m3 MDL	Qualifier	Dilution Factor
Volatile Organics in Air - Mansfield Lab								
p/m-Xylene	18.0	0.800	--	78.2	3.47	--		2
Bromoform	ND	0.400	--	ND	4.14	--		2
Styrene	ND	0.400	--	ND	1.70	--		2
1,1,2,2-Tetrachloroethane	ND	0.400	--	ND	2.75	--		2
o-Xylene	7.87	0.400	--	34.2	1.74	--		2
4-Ethyltoluene	1.96	0.400	--	9.64	1.97	--		2
1,3,5-Trimethylbenzene	2.98	0.400	--	14.7	1.97	--		2
1,2,4-Trimethylbenzene	8.17	0.400	--	40.2	1.97	--		2
Benzyl chloride	ND	0.400	--	ND	2.07	--		2
1,3-Dichlorobenzene	ND	0.400	--	ND	2.40	--		2
1,4-Dichlorobenzene	ND	0.400	--	ND	2.40	--		2
1,2-Dichlorobenzene	ND	0.400	--	ND	2.40	--		2
1,2,4-Trichlorobenzene	ND	0.400	--	ND	2.97	--		2
Hexachlorobutadiene	ND	0.400	--	ND	4.27	--		2

Internal Standard	% Recovery	Qualifier	Acceptance Criteria
1,4-Difluorobenzene	109		60-140
Bromochloromethane	117		60-140
chlorobenzene-d5	107		60-140

Project Name: 5055 BRAODWAY ENV.
Project Number: 41.0162895.00

Lab Number: L2133540
Report Date: 06/25/21

SAMPLE RESULTS

Lab ID: L2133540-03 D
Client ID: SV-03
Sample Location: 5055 BROADWAY, NEW YORK, NY

Date Collected: 06/21/21 15:13
Date Received: 06/21/21
Field Prep: Not Specified

Sample Depth:
Matrix: Soil_Vapor
Anaytical Method: 48,TO-15
Analytical Date: 06/25/21 00:09
Analyst: RY

	ppbV			ug/m3				
Parameter	Results	RL	MDL	Results	RL	MDL	Qualifier	Dilution Factor
Volatile Organics in Air - Mansfield Lab								
Dichlorodifluoromethane	ND	3.33	--	ND	16.5	--		16.67
Chloromethane	ND	3.33	--	ND	6.88	--		16.67
Freon-114	ND	3.33	--	ND	23.3	--		16.67
Vinyl chloride	ND	3.33	--	ND	8.51	--		16.67
1,3-Butadiene	ND	3.33	--	ND	7.37	--		16.67
Bromomethane	ND	3.33	--	ND	12.9	--		16.67
Chloroethane	ND	3.33	--	ND	8.79	--		16.67
Ethanol	ND	83.4	--	ND	157	--		16.67
Vinyl bromide	ND	3.33	--	ND	14.6	--		16.67
Acetone	141	16.7	--	335	39.7	--		16.67
Trichlorofluoromethane	ND	3.33	--	ND	18.7	--		16.67
Isopropanol	13.4	8.34	--	32.9	20.5	--		16.67
1,1-Dichloroethene	ND	3.33	--	ND	13.2	--		16.67
Tertiary butyl Alcohol	ND	8.34	--	ND	25.3	--		16.67
Methylene chloride	ND	8.34	--	ND	29.0	--		16.67
3-Chloropropene	ND	3.33	--	ND	10.4	--		16.67
Carbon disulfide	ND	3.33	--	ND	10.4	--		16.67
Freon-113	ND	3.33	--	ND	25.5	--		16.67
trans-1,2-Dichloroethene	ND	3.33	--	ND	13.2	--		16.67
1,1-Dichloroethane	ND	3.33	--	ND	13.5	--		16.67
Methyl tert butyl ether	ND	3.33	--	ND	12.0	--		16.67
2-Butanone	632	8.34	--	1860	24.6	--		16.67
cis-1,2-Dichloroethene	ND	3.33	--	ND	13.2	--		16.67

Project Name: 5055 BRAODWAY ENV.
Project Number: 41.0162895.00

Lab Number: L2133540
Report Date: 06/25/21

SAMPLE RESULTS

Lab ID: L2133540-03 D
Client ID: SV-03
Sample Location: 5055 BROADWAY, NEW YORK, NY

Date Collected: 06/21/21 15:13
Date Received: 06/21/21
Field Prep: Not Specified

Sample Depth:

Parameter	ppbV Results	ppbV RL	ppbV MDL	ug/m3 Results	ug/m3 RL	ug/m3 MDL	Qualifier	Dilution Factor
Volatile Organics in Air - Mansfield Lab								
Ethyl Acetate	ND	8.34	--	ND	30.1	--		16.67
Chloroform	ND	3.33	--	ND	16.3	--		16.67
Tetrahydrofuran	ND	8.34	--	ND	24.6	--		16.67
1,2-Dichloroethane	ND	3.33	--	ND	13.5	--		16.67
n-Hexane	ND	3.33	--	ND	11.7	--		16.67
1,1,1-Trichloroethane	ND	3.33	--	ND	18.2	--		16.67
Benzene	ND	3.33	--	ND	10.6	--		16.67
Carbon tetrachloride	ND	3.33	--	ND	20.9	--		16.67
Cyclohexane	ND	3.33	--	ND	11.5	--		16.67
1,2-Dichloropropane	ND	3.33	--	ND	15.4	--		16.67
Bromodichloromethane	ND	3.33	--	ND	22.3	--		16.67
1,4-Dioxane	ND	3.33	--	ND	12.0	--		16.67
Trichloroethene	ND	3.33	--	ND	17.9	--		16.67
2,2,4-Trimethylpentane	ND	3.33	--	ND	15.6	--		16.67
Heptane	ND	3.33	--	ND	13.6	--		16.67
cis-1,3-Dichloropropene	ND	3.33	--	ND	15.1	--		16.67
4-Methyl-2-pentanone	ND	8.34	--	ND	34.2	--		16.67
trans-1,3-Dichloropropene	ND	3.33	--	ND	15.1	--		16.67
1,1,2-Trichloroethane	ND	3.33	--	ND	18.2	--		16.67
Toluene	ND	3.33	--	ND	12.5	--		16.67
2-Hexanone	68.6	3.33	--	281	13.6	--		16.67
Dibromochloromethane	ND	3.33	--	ND	28.4	--		16.67
1,2-Dibromoethane	ND	3.33	--	ND	25.6	--		16.67
Tetrachloroethene	ND	3.33	--	ND	22.6	--		16.67
Chlorobenzene	ND	3.33	--	ND	15.3	--		16.67
Ethylbenzene	ND	3.33	--	ND	14.5	--		16.67

Project Name: 5055 BRAODWAY ENV.
Project Number: 41.0162895.00

Lab Number: L2133540
Report Date: 06/25/21

SAMPLE RESULTS

Lab ID: L2133540-03 D
Client ID: SV-03
Sample Location: 5055 BROADWAY, NEW YORK, NY

Date Collected: 06/21/21 15:13
Date Received: 06/21/21
Field Prep: Not Specified

Sample Depth:

Parameter	ppbV Results	ppbV RL	ppbV MDL	ug/m3 Results	ug/m3 RL	ug/m3 MDL	Qualifier	Dilution Factor
Volatile Organics in Air - Mansfield Lab								
p/m-Xylene	ND	6.67	--	ND	29.0	--		16.67
Bromoform	ND	3.33	--	ND	34.4	--		16.67
Styrene	ND	3.33	--	ND	14.2	--		16.67
1,1,2,2-Tetrachloroethane	ND	3.33	--	ND	22.9	--		16.67
o-Xylene	ND	3.33	--	ND	14.5	--		16.67
4-Ethyltoluene	ND	3.33	--	ND	16.4	--		16.67
1,3,5-Trimethylbenzene	ND	3.33	--	ND	16.4	--		16.67
1,2,4-Trimethylbenzene	ND	3.33	--	ND	16.4	--		16.67
Benzyl chloride	ND	3.33	--	ND	17.2	--		16.67
1,3-Dichlorobenzene	ND	3.33	--	ND	20.0	--		16.67
1,4-Dichlorobenzene	ND	3.33	--	ND	20.0	--		16.67
1,2-Dichlorobenzene	ND	3.33	--	ND	20.0	--		16.67
1,2,4-Trichlorobenzene	ND	3.33	--	ND	24.7	--		16.67
Hexachlorobutadiene	ND	3.33	--	ND	35.5	--		16.67

Internal Standard	% Recovery	Qualifier	Acceptance Criteria
1,4-Difluorobenzene	111		60-140
Bromochloromethane	119		60-140
chlorobenzene-d5	109		60-140

Project Name: 5055 BRAODWAY ENV.
Project Number: 41.0162895.00

Lab Number: L2133540
Report Date: 06/25/21

SAMPLE RESULTS

Lab ID: L2133540-04
Client ID: SV-04
Sample Location: 5055 BROADWAY, NEW YORK, NY

Date Collected: 06/21/21 12:58
Date Received: 06/21/21
Field Prep: Not Specified

Sample Depth:
Matrix: Soil_Vapor
Anaytical Method: 48,TO-15
Analytical Date: 06/25/21 00:50
Analyst: RY

	ppbV			ug/m3				
Parameter	Results	RL	MDL	Results	RL	MDL	Qualifier	Dilution Factor
Volatile Organics in Air - Mansfield Lab								
Dichlorodifluoromethane	0.349	0.200	--	1.73	0.989	--		1
Chloromethane	ND	0.200	--	ND	0.413	--		1
Freon-114	ND	0.200	--	ND	1.40	--		1
Vinyl chloride	ND	0.200	--	ND	0.511	--		1
1,3-Butadiene	1.89	0.200	--	4.18	0.442	--		1
Bromomethane	ND	0.200	--	ND	0.777	--		1
Chloroethane	ND	0.200	--	ND	0.528	--		1
Ethanol	43.6	5.00	--	82.2	9.42	--		1
Vinyl bromide	ND	0.200	--	ND	0.874	--		1
Acetone	38.8	1.00	--	92.2	2.38	--		1
Trichlorofluoromethane	0.334	0.200	--	1.88	1.12	--		1
Isopropanol	3.34	0.500	--	8.21	1.23	--		1
1,1-Dichloroethene	ND	0.200	--	ND	0.793	--		1
Tertiary butyl Alcohol	12.2	0.500	--	37.0	1.52	--		1
Methylene chloride	0.743	0.500	--	2.58	1.74	--		1
3-Chloropropene	ND	0.200	--	ND	0.626	--		1
Carbon disulfide	1.25	0.200	--	3.89	0.623	--		1
Freon-113	ND	0.200	--	ND	1.53	--		1
trans-1,2-Dichloroethene	ND	0.200	--	ND	0.793	--		1
1,1-Dichloroethane	ND	0.200	--	ND	0.809	--		1
Methyl tert butyl ether	ND	0.200	--	ND	0.721	--		1
2-Butanone	9.63	0.500	--	28.4	1.47	--		1
cis-1,2-Dichloroethene	ND	0.200	--	ND	0.793	--		1

Project Name: 5055 BRAODWAY ENV.
Project Number: 41.0162895.00

Lab Number: L2133540
Report Date: 06/25/21

SAMPLE RESULTS

Lab ID: L2133540-04
Client ID: SV-04
Sample Location: 5055 BROADWAY, NEW YORK, NY

Date Collected: 06/21/21 12:58
Date Received: 06/21/21
Field Prep: Not Specified

Sample Depth:

Parameter	ppbV Results	ppbV RL	ppbV MDL	ug/m3 Results	ug/m3 RL	ug/m3 MDL	Qualifier	Dilution Factor
Volatile Organics in Air - Mansfield Lab								
Ethyl Acetate	ND	0.500	--	ND	1.80	--		1
Chloroform	ND	0.200	--	ND	0.977	--		1
Tetrahydrofuran	7.45	0.500	--	22.0	1.47	--		1
1,2-Dichloroethane	ND	0.200	--	ND	0.809	--		1
n-Hexane	1.72	0.200	--	6.06	0.705	--		1
1,1,1-Trichloroethane	ND	0.200	--	ND	1.09	--		1
Benzene	4.28	0.200	--	13.7	0.639	--		1
Carbon tetrachloride	ND	0.200	--	ND	1.26	--		1
Cyclohexane	0.641	0.200	--	2.21	0.688	--		1
1,2-Dichloropropane	ND	0.200	--	ND	0.924	--		1
Bromodichloromethane	ND	0.200	--	ND	1.34	--		1
1,4-Dioxane	ND	0.200	--	ND	0.721	--		1
Trichloroethene	ND	0.200	--	ND	1.07	--		1
2,2,4-Trimethylpentane	0.916	0.200	--	4.28	0.934	--		1
Heptane	2.44	0.200	--	10.0	0.820	--		1
cis-1,3-Dichloropropene	ND	0.200	--	ND	0.908	--		1
4-Methyl-2-pentanone	1.15	0.500	--	4.71	2.05	--		1
trans-1,3-Dichloropropene	ND	0.200	--	ND	0.908	--		1
1,1,2-Trichloroethane	ND	0.200	--	ND	1.09	--		1
Toluene	13.5	0.200	--	50.9	0.754	--		1
2-Hexanone	0.865	0.200	--	3.54	0.820	--		1
Dibromochloromethane	ND	0.200	--	ND	1.70	--		1
1,2-Dibromoethane	ND	0.200	--	ND	1.54	--		1
Tetrachloroethene	1.27	0.200	--	8.61	1.36	--		1
Chlorobenzene	ND	0.200	--	ND	0.921	--		1
Ethylbenzene	5.21	0.200	--	22.6	0.869	--		1

Project Name: 5055 BRAODWAY ENV.
Project Number: 41.0162895.00

Lab Number: L2133540
Report Date: 06/25/21

SAMPLE RESULTS

Lab ID: L2133540-04
Client ID: SV-04
Sample Location: 5055 BROADWAY, NEW YORK, NY

Date Collected: 06/21/21 12:58
Date Received: 06/21/21
Field Prep: Not Specified

Sample Depth:

Parameter	ppbV Results	ppbV RL	ppbV MDL	ug/m3 Results	ug/m3 RL	ug/m3 MDL	Qualifier	Dilution Factor
Volatile Organics in Air - Mansfield Lab								
p/m-Xylene	19.5	0.400	--	84.7	1.74	--		1
Bromoform	ND	0.200	--	ND	2.07	--		1
Styrene	0.246	0.200	--	1.05	0.852	--		1
1,1,2,2-Tetrachloroethane	ND	0.200	--	ND	1.37	--		1
o-Xylene	8.78	0.200	--	38.1	0.869	--		1
4-Ethyltoluene	1.96	0.200	--	9.64	0.983	--		1
1,3,5-Trimethylbenzene	3.32	0.200	--	16.3	0.983	--		1
1,2,4-Trimethylbenzene	11.6	0.200	--	57.0	0.983	--		1
Benzyl chloride	ND	0.200	--	ND	1.04	--		1
1,3-Dichlorobenzene	ND	0.200	--	ND	1.20	--		1
1,4-Dichlorobenzene	ND	0.200	--	ND	1.20	--		1
1,2-Dichlorobenzene	ND	0.200	--	ND	1.20	--		1
1,2,4-Trichlorobenzene	ND	0.200	--	ND	1.48	--		1
Hexachlorobutadiene	ND	0.200	--	ND	2.13	--		1

Internal Standard	% Recovery	Qualifier	Acceptance Criteria
1,4-Difluorobenzene	112		60-140
Bromochloromethane	118		60-140
chlorobenzene-d5	111		60-140

Project Name: 5055 BRAODWAY ENV.
Project Number: 41.0162895.00

Lab Number: L2133540
Report Date: 06/25/21

SAMPLE RESULTS

Lab ID: L2133540-05 D
Client ID: SV-05
Sample Location: 5055 BROADWAY, NEW YORK, NY

Date Collected: 06/21/21 13:12
Date Received: 06/21/21
Field Prep: Not Specified

Sample Depth:
Matrix: Soil_Vapor
Anaytical Method: 48,TO-15
Analytical Date: 06/25/21 01:27
Analyst: RY

	ppbV			ug/m3				
Parameter	**Results**	**RL**	**MDL**	**Results**	**RL**	**MDL**	**Qualifier**	**Dilution Factor**
Volatile Organics in Air - Mansfield Lab								
Dichlorodifluoromethane	ND	0.556	--	ND	2.75	--		2.778
Chloromethane	1.97	0.556	--	4.07	1.15	--		2.778
Freon-114	ND	0.556	--	ND	3.89	--		2.778
Vinyl chloride	ND	0.556	--	ND	1.42	--		2.778
1,3-Butadiene	6.42	0.556	--	14.2	1.23	--		2.778
Bromomethane	ND	0.556	--	ND	2.16	--		2.778
Chloroethane	ND	0.556	--	ND	1.47	--		2.778
Ethanol	372	13.9	--	701	26.2	--		2.778
Vinyl bromide	ND	0.556	--	ND	2.43	--		2.778
Acetone	191	2.78	--	454	6.60	--		2.778
Trichlorofluoromethane	ND	0.556	--	ND	3.12	--		2.778
Isopropanol	177	1.39	--	435	3.42	--		2.778
1,1-Dichloroethene	ND	0.556	--	ND	2.20	--		2.778
Tertiary butyl Alcohol	23.7	1.39	--	71.8	4.21	--		2.778
Methylene chloride	ND	1.39	--	ND	4.83	--		2.778
3-Chloropropene	ND	0.556	--	ND	1.74	--		2.778
Carbon disulfide	2.34	0.556	--	7.29	1.73	--		2.778
Freon-113	ND	0.556	--	ND	4.26	--		2.778
trans-1,2-Dichloroethene	ND	0.556	--	ND	2.20	--		2.778
1,1-Dichloroethane	ND	0.556	--	ND	2.25	--		2.778
Methyl tert butyl ether	ND	0.556	--	ND	2.00	--		2.778
2-Butanone	198	1.39	--	584	4.10	--		2.778
cis-1,2-Dichloroethene	ND	0.556	--	ND	2.20	--		2.778

Project Name: 5055 BRAODWAY ENV.
Project Number: 41.0162895.00

Lab Number: L2133540
Report Date: 06/25/21

SAMPLE RESULTS

Lab ID: L2133540-05 D
Client ID: SV-05
Sample Location: 5055 BROADWAY, NEW YORK, NY

Date Collected: 06/21/21 13:12
Date Received: 06/21/21
Field Prep: Not Specified

Sample Depth:

Parameter	ppbV Results	ppbV RL	ppbV MDL	ug/m3 Results	ug/m3 RL	ug/m3 MDL	Qualifier	Dilution Factor
Volatile Organics in Air - Mansfield Lab								
Ethyl Acetate	ND	1.39	--	ND	5.01	--		2.778
Chloroform	ND	0.556	--	ND	2.72	--		2.778
Tetrahydrofuran	ND	1.39	--	ND	4.10	--		2.778
1,2-Dichloroethane	ND	0.556	--	ND	2.25	--		2.778
n-Hexane	3.30	0.556	--	11.6	1.96	--		2.778
1,1,1-Trichloroethane	ND	0.556	--	ND	3.03	--		2.778
Benzene	1.71	0.556	--	5.46	1.78	--		2.778
Carbon tetrachloride	ND	0.556	--	ND	3.50	--		2.778
Cyclohexane	0.567	0.556	--	1.95	1.91	--		2.778
1,2-Dichloropropane	ND	0.556	--	ND	2.57	--		2.778
Bromodichloromethane	ND	0.556	--	ND	3.72	--		2.778
1,4-Dioxane	ND	0.556	--	ND	2.00	--		2.778
Trichloroethene	ND	0.556	--	ND	2.99	--		2.778
2,2,4-Trimethylpentane	ND	0.556	--	ND	2.60	--		2.778
Heptane	2.03	0.556	--	8.32	2.28	--		2.778
cis-1,3-Dichloropropene	ND	0.556	--	ND	2.52	--		2.778
4-Methyl-2-pentanone	ND	1.39	--	ND	5.70	--		2.778
trans-1,3-Dichloropropene	ND	0.556	--	ND	2.52	--		2.778
1,1,2-Trichloroethane	ND	0.556	--	ND	3.03	--		2.778
Toluene	2.13	0.556	--	8.03	2.10	--		2.778
2-Hexanone	25.7	0.556	--	105	2.28	--		2.778
Dibromochloromethane	ND	0.556	--	ND	4.74	--		2.778
1,2-Dibromoethane	ND	0.556	--	ND	4.27	--		2.778
Tetrachloroethene	ND	0.556	--	ND	3.77	--		2.778
Chlorobenzene	ND	0.556	--	ND	2.56	--		2.778
Ethylbenzene	0.656	0.556	--	2.85	2.42	--		2.778

Project Name: 5055 BRAODWAY ENV.
Project Number: 41.0162895.00

Lab Number: L2133540
Report Date: 06/25/21

SAMPLE RESULTS

Lab ID: L2133540-05 D
Client ID: SV-05
Sample Location: 5055 BROADWAY, NEW YORK, NY

Date Collected: 06/21/21 13:12
Date Received: 06/21/21
Field Prep: Not Specified

Sample Depth:

Parameter	ppbV Results	ppbV RL	ppbV MDL	ug/m3 Results	ug/m3 RL	ug/m3 MDL	Qualifier	Dilution Factor
Volatile Organics in Air - Mansfield Lab								
p/m-Xylene	2.15	1.11	--	9.34	4.82	--		2.778
Bromoform	ND	0.556	--	ND	5.75	--		2.778
Styrene	1.90	0.556	--	8.09	2.37	--		2.778
1,1,2,2-Tetrachloroethane	ND	0.556	--	ND	3.82	--		2.778
o-Xylene	0.908	0.556	--	3.94	2.42	--		2.778
4-Ethyltoluene	ND	0.556	--	ND	2.73	--		2.778
1,3,5-Trimethylbenzene	ND	0.556	--	ND	2.73	--		2.778
1,2,4-Trimethylbenzene	ND	0.556	--	ND	2.73	--		2.778
Benzyl chloride	ND	0.556	--	ND	2.88	--		2.778
1,3-Dichlorobenzene	2.27	0.556	--	13.6	3.34	--		2.778
1,4-Dichlorobenzene	ND	0.556	--	ND	3.34	--		2.778
1,2-Dichlorobenzene	ND	0.556	--	ND	3.34	--		2.778
1,2,4-Trichlorobenzene	ND	0.556	--	ND	4.13	--		2.778
Hexachlorobutadiene	ND	0.556	--	ND	5.93	--		2.778

Internal Standard	% Recovery	Qualifier	Acceptance Criteria
1,4-Difluorobenzene	112		60-140
Bromochloromethane	119		60-140
chlorobenzene-d5	107		60-140

Project Name: 5055 BRAODWAY ENV.
Project Number: 41.0162895.00

Lab Number: L2133540
Report Date: 06/25/21

SAMPLE RESULTS

Lab ID: L2133540-06
Client ID: AA-01
Sample Location: 5055 BROADWAY, NEW YORK, NY

Date Collected: 06/21/21 10:51
Date Received: 06/21/21
Field Prep: Not Specified

Sample Depth:
Matrix: Air
Anaytical Method: 48,TO-15
Analytical Date: 06/24/21 16:41
Analyst: RY

	ppbV			ug/m3				
Parameter	Results	RL	MDL	Results	RL	MDL	Qualifier	Dilution Factor
Volatile Organics in Air - Mansfield Lab								
Dichlorodifluoromethane	0.374	0.200	--	1.85	0.989	--		1
Chloromethane	0.601	0.200	--	1.24	0.413	--		1
Freon-114	ND	0.200	--	ND	1.40	--		1
Vinyl chloride	ND	0.200	--	ND	0.511	--		1
1,3-Butadiene	ND	0.200	--	ND	0.442	--		1
Bromomethane	ND	0.200	--	ND	0.777	--		1
Chloroethane	ND	0.200	--	ND	0.528	--		1
Ethanol	10.1	5.00	--	19.0	9.42	--		1
Vinyl bromide	ND	0.200	--	ND	0.874	--		1
Acetone	3.58	1.00	--	8.50	2.38	--		1
Trichlorofluoromethane	ND	0.200	--	ND	1.12	--		1
Isopropanol	1.54	0.500	--	3.79	1.23	--		1
1,1-Dichloroethene	ND	0.200	--	ND	0.793	--		1
Tertiary butyl Alcohol	ND	0.500	--	ND	1.52	--		1
Methylene chloride	ND	0.500	--	ND	1.74	--		1
3-Chloropropene	ND	0.200	--	ND	0.626	--		1
Carbon disulfide	ND	0.200	--	ND	0.623	--		1
Freon-113	ND	0.200	--	ND	1.53	--		1
trans-1,2-Dichloroethene	ND	0.200	--	ND	0.793	--		1
1,1-Dichloroethane	ND	0.200	--	ND	0.809	--		1
Methyl tert butyl ether	ND	0.200	--	ND	0.721	--		1
2-Butanone	ND	0.500	--	ND	1.47	--		1
cis-1,2-Dichloroethene	ND	0.200	--	ND	0.793	--		1

Project Name: 5055 BRAODWAY ENV.
Project Number: 41.0162895.00

Lab Number: L2133540
Report Date: 06/25/21

SAMPLE RESULTS

Lab ID: L2133540-06
Client ID: AA-01
Sample Location: 5055 BROADWAY, NEW YORK, NY

Date Collected: 06/21/21 10:51
Date Received: 06/21/21
Field Prep: Not Specified

Sample Depth:

Parameter	ppbV Results	ppbV RL	ppbV MDL	ug/m3 Results	ug/m3 RL	ug/m3 MDL	Qualifier	Dilution Factor
Volatile Organics in Air - Mansfield Lab								
Ethyl Acetate	ND	0.500	--	ND	1.80	--		1
Chloroform	0.293	0.200	--	1.43	0.977	--		1
Tetrahydrofuran	0.905	0.500	--	2.67	1.47	--		1
1,2-Dichloroethane	ND	0.200	--	ND	0.809	--		1
n-Hexane	0.250	0.200	--	0.881	0.705	--		1
1,1,1-Trichloroethane	ND	0.200	--	ND	1.09	--		1
Benzene	ND	0.200	--	ND	0.639	--		1
Carbon tetrachloride	ND	0.200	--	ND	1.26	--		1
Cyclohexane	ND	0.200	--	ND	0.688	--		1
1,2-Dichloropropane	ND	0.200	--	ND	0.924	--		1
Bromodichloromethane	ND	0.200	--	ND	1.34	--		1
1,4-Dioxane	ND	0.200	--	ND	0.721	--		1
Trichloroethene	ND	0.200	--	ND	1.07	--		1
2,2,4-Trimethylpentane	ND	0.200	--	ND	0.934	--		1
Heptane	ND	0.200	--	ND	0.820	--		1
cis-1,3-Dichloropropene	ND	0.200	--	ND	0.908	--		1
4-Methyl-2-pentanone	ND	0.500	--	ND	2.05	--		1
trans-1,3-Dichloropropene	ND	0.200	--	ND	0.908	--		1
1,1,2-Trichloroethane	ND	0.200	--	ND	1.09	--		1
Toluene	0.456	0.200	--	1.72	0.754	--		1
2-Hexanone	ND	0.200	--	ND	0.820	--		1
Dibromochloromethane	ND	0.200	--	ND	1.70	--		1
1,2-Dibromoethane	ND	0.200	--	ND	1.54	--		1
Tetrachloroethene	ND	0.200	--	ND	1.36	--		1
Chlorobenzene	ND	0.200	--	ND	0.921	--		1
Ethylbenzene	ND	0.200	--	ND	0.869	--		1

Project Name: 5055 BRAODWAY ENV.
Project Number: 41.0162895.00

Lab Number: L2133540
Report Date: 06/25/21

SAMPLE RESULTS

Lab ID: L2133540-06
Client ID: AA-01
Sample Location: 5055 BROADWAY, NEW YORK, NY

Date Collected: 06/21/21 10:51
Date Received: 06/21/21
Field Prep: Not Specified

Sample Depth:

Parameter	ppbV Results	ppbV RL	ppbV MDL	ug/m3 Results	ug/m3 RL	ug/m3 MDL	Qualifier	Dilution Factor
Volatile Organics in Air - Mansfield Lab								
p/m-Xylene	ND	0.400	--	ND	1.74	--		1
Bromoform	ND	0.200	--	ND	2.07	--		1
Styrene	ND	0.200	--	ND	0.852	--		1
1,1,2,2-Tetrachloroethane	ND	0.200	--	ND	1.37	--		1
o-Xylene	ND	0.200	--	ND	0.869	--		1
4-Ethyltoluene	ND	0.200	--	ND	0.983	--		1
1,3,5-Trimethylbenzene	ND	0.200	--	ND	0.983	--		1
1,2,4-Trimethylbenzene	ND	0.200	--	ND	0.983	--		1
Benzyl chloride	ND	0.200	--	ND	1.04	--		1
1,3-Dichlorobenzene	ND	0.200	--	ND	1.20	--		1
1,4-Dichlorobenzene	ND	0.200	--	ND	1.20	--		1
1,2-Dichlorobenzene	ND	0.200	--	ND	1.20	--		1
1,2,4-Trichlorobenzene	ND	0.200	--	ND	1.48	--		1
Hexachlorobutadiene	ND	0.200	--	ND	2.13	--		1

Internal Standard	% Recovery	Qualifier	Acceptance Criteria
1,4-Difluorobenzene	95		60-140
Bromochloromethane	95		60-140
chlorobenzene-d5	99		60-140

Project Name: 5055 BRAODWAY ENV.
Project Number: 41.0162895.00

Lab Number: L2133540
Report Date: 06/25/21

Method Blank Analysis
Batch Quality Control

Analytical Method: 48,TO-15
Analytical Date: 06/24/21 14:36

Parameter	ppbV Results	ppbV RL	ppbV MDL	ug/m3 Results	ug/m3 RL	ug/m3 MDL	Qualifier	Dilution Factor
Volatile Organics in Air - Mansfield Lab for sample(s): 01-06 Batch: WG1516640-4								
Dichlorodifluoromethane	ND	0.200	--	ND	0.989	--		1
Chloromethane	ND	0.200	--	ND	0.413	--		1
Freon-114	ND	0.200	--	ND	1.40	--		1
Vinyl chloride	ND	0.200	--	ND	0.511	--		1
1,3-Butadiene	ND	0.200	--	ND	0.442	--		1
Bromomethane	ND	0.200	--	ND	0.777	--		1
Chloroethane	ND	0.200	--	ND	0.528	--		1
Ethanol	ND	5.00	--	ND	9.42	--		1
Vinyl bromide	ND	0.200	--	ND	0.874	--		1
Acetone	ND	1.00	--	ND	2.38	--		1
Trichlorofluoromethane	ND	0.200	--	ND	1.12	--		1
Isopropanol	ND	0.500	--	ND	1.23	--		1
1,1-Dichloroethene	ND	0.200	--	ND	0.793	--		1
Tertiary butyl Alcohol	ND	0.500	--	ND	1.52	--		1
Methylene chloride	ND	0.500	--	ND	1.74	--		1
3-Chloropropene	ND	0.200	--	ND	0.626	--		1
Carbon disulfide	ND	0.200	--	ND	0.623	--		1
Freon-113	ND	0.200	--	ND	1.53	--		1
trans-1,2-Dichloroethene	ND	0.200	--	ND	0.793	--		1
1,1-Dichloroethane	ND	0.200	--	ND	0.809	--		1
Methyl tert butyl ether	ND	0.200	--	ND	0.721	--		1
2-Butanone	ND	0.500	--	ND	1.47	--		1
cis-1,2-Dichloroethene	ND	0.200	--	ND	0.793	--		1
Ethyl Acetate	ND	0.500	--	ND	1.80	--		1
Chloroform	ND	0.200	--	ND	0.977	--		1

Project Name: 5055 BRAODWAY ENV.
Project Number: 41.0162895.00

Lab Number: L2133540
Report Date: 06/25/21

Method Blank Analysis
Batch Quality Control

Analytical Method: 48,TO-15
Analytical Date: 06/24/21 14:36

Parameter	ppbV Results	ppbV RL	ppbV MDL	ug/m3 Results	ug/m3 RL	ug/m3 MDL	Qualifier	Dilution Factor
Volatile Organics in Air - Mansfield Lab for sample(s): 01-06 Batch: WG1516640-4								
Tetrahydrofuran	ND	0.500	--	ND	1.47	--		1
1,2-Dichloroethane	ND	0.200	--	ND	0.809	--		1
n-Hexane	ND	0.200	--	ND	0.705	--		1
1,1,1-Trichloroethane	ND	0.200	--	ND	1.09	--		1
Benzene	ND	0.200	--	ND	0.639	--		1
Carbon tetrachloride	ND	0.200	--	ND	1.26	--		1
Cyclohexane	ND	0.200	--	ND	0.688	--		1
1,2-Dichloropropane	ND	0.200	--	ND	0.924	--		1
Bromodichloromethane	ND	0.200	--	ND	1.34	--		1
1,4-Dioxane	ND	0.200	--	ND	0.721	--		1
Trichloroethene	ND	0.200	--	ND	1.07	--		1
2,2,4-Trimethylpentane	ND	0.200	--	ND	0.934	--		1
Heptane	ND	0.200	--	ND	0.820	--		1
cis-1,3-Dichloropropene	ND	0.200	--	ND	0.908	--		1
4-Methyl-2-pentanone	ND	0.500	--	ND	2.05	--		1
trans-1,3-Dichloropropene	ND	0.200	--	ND	0.908	--		1
1,1,2-Trichloroethane	ND	0.200	--	ND	1.09	--		1
Toluene	ND	0.200	--	ND	0.754	--		1
2-Hexanone	ND	0.200	--	ND	0.820	--		1
Dibromochloromethane	ND	0.200	--	ND	1.70	--		1
1,2-Dibromoethane	ND	0.200	--	ND	1.54	--		1
Tetrachloroethene	ND	0.200	--	ND	1.36	--		1
Chlorobenzene	ND	0.200	--	ND	0.921	--		1
Ethylbenzene	ND	0.200	--	ND	0.869	--		1
p/m-Xylene	ND	0.400	--	ND	1.74	--		1

Project Name: 5055 BRAODWAY ENV.
Project Number: 41.0162895.00

Lab Number: L2133540
Report Date: 06/25/21

Method Blank Analysis
Batch Quality Control

Analytical Method: 48,TO-15
Analytical Date: 06/24/21 14:36

Parameter	ppbV Results	ppbV RL	ppbV MDL	ug/m3 Results	ug/m3 RL	ug/m3 MDL	Qualifier	Dilution Factor
Volatile Organics in Air - Mansfield Lab for sample(s): 01-06 Batch: WG1516640-4								
Bromoform	ND	0.200	--	ND	2.07	--		1
Styrene	ND	0.200	--	ND	0.852	--		1
1,1,2,2-Tetrachloroethane	ND	0.200	--	ND	1.37	--		1
o-Xylene	ND	0.200	--	ND	0.869	--		1
4-Ethyltoluene	ND	0.200	--	ND	0.983	--		1
1,3,5-Trimethylbenzene	ND	0.200	--	ND	0.983	--		1
1,2,4-Trimethylbenzene	ND	0.200	--	ND	0.983	--		1
Benzyl chloride	ND	0.200	--	ND	1.04	--		1
1,3-Dichlorobenzene	ND	0.200	--	ND	1.20	--		1
1,4-Dichlorobenzene	ND	0.200	--	ND	1.20	--		1
1,2-Dichlorobenzene	ND	0.200	--	ND	1.20	--		1
1,2,4-Trichlorobenzene	ND	0.200	--	ND	1.48	--		1
Hexachlorobutadiene	ND	0.200	--	ND	2.13	--		1

Lab Control Sample Analysis
Batch Quality Control

Project Name: 5055 BRAODWAY ENV.
Project Number: 41.0162895.00

Lab Number: L2133540
Report Date: 06/25/21

Parameter	LCS %Recovery	Qual	LCSD %Recovery	Qual	%Recovery Limits	RPD	Qual	RPD Limits
Volatile Organics in Air - Mansfield Lab Associated sample(s): 01-06 Batch: WG1516640-3								
Dichlorodifluoromethane	75		-		70-130	-		
Chloromethane	94		-		70-130	-		
Freon-114	88		-		70-130	-		
Vinyl chloride	95		-		70-130	-		
1,3-Butadiene	96		-		70-130	-		
Bromomethane	100		-		70-130	-		
Chloroethane	97		-		70-130	-		
Ethanol	88		-		40-160	-		
Vinyl bromide	96		-		70-130	-		
Acetone	78		-		40-160	-		
Trichlorofluoromethane	112		-		70-130	-		
Isopropanol	103		-		40-160	-		
1,1-Dichloroethene	123		-		70-130	-		
Tertiary butyl Alcohol	108		-		70-130	-		
Methylene chloride	116		-		70-130	-		
3-Chloropropene	**143**	Q	-		70-130	-		
Carbon disulfide	102		-		70-130	-		
Freon-113	115		-		70-130	-		
trans-1,2-Dichloroethene	111		-		70-130	-		
1,1-Dichloroethane	111		-		70-130	-		
Methyl tert butyl ether	95		-		70-130	-		
2-Butanone	112		-		70-130	-		
cis-1,2-Dichloroethene	114		-		70-130	-		

Lab Control Sample Analysis
Batch Quality Control

Project Name: 5055 BRAODWAY ENV.
Project Number: 41.0162895.00

Lab Number: L2133540
Report Date: 06/25/21

Parameter	LCS %Recovery	Qual	LCSD %Recovery	Qual	%Recovery Limits	RPD	Qual	RPD Limits
Volatile Organics in Air - Mansfield Lab Associated sample(s): 01-06 Batch: WG1516640-3								
Ethyl Acetate	123		-		70-130	-		
Chloroform	99		-		70-130	-		
Tetrahydrofuran	114		-		70-130	-		
1,2-Dichloroethane	97		-		70-130	-		
n-Hexane	112		-		70-130	-		
1,1,1-Trichloroethane	101		-		70-130	-		
Benzene	97		-		70-130	-		
Carbon tetrachloride	106		-		70-130	-		
Cyclohexane	112		-		70-130	-		
1,2-Dichloropropane	120		-		70-130	-		
Bromodichloromethane	104		-		70-130	-		
1,4-Dioxane	100		-		70-130	-		
Trichloroethene	108		-		70-130	-		
2,2,4-Trimethylpentane	114		-		70-130	-		
Heptane	117		-		70-130	-		
cis-1,3-Dichloropropene	108		-		70-130	-		
4-Methyl-2-pentanone	120		-		70-130	-		
trans-1,3-Dichloropropene	93		-		70-130	-		
1,1,2-Trichloroethane	112		-		70-130	-		
Toluene	120		-		70-130	-		
2-Hexanone	81		-		70-130	-		
Dibromochloromethane	128		-		70-130	-		
1,2-Dibromoethane	112		-		70-130	-		

Lab Control Sample Analysis
Batch Quality Control

Project Name: 5055 BRAODWAY ENV.
Project Number: 41.0162895.00

Lab Number: L2133540
Report Date: 06/25/21

Parameter	LCS %Recovery	Qual	LCSD %Recovery	Qual	%Recovery Limits	RPD	Qual	RPD Limits
Volatile Organics in Air - Mansfield Lab Associated sample(s): 01-06 Batch: WG1516640-3								
Tetrachloroethene	114		-		70-130	-		
Chlorobenzene	112		-		70-130	-		
Ethylbenzene	118		-		70-130	-		
p/m-Xylene	118		-		70-130	-		
Bromoform	**135**	Q	-		70-130	-		
Styrene	108		-		70-130	-		
1,1,2,2-Tetrachloroethane	126		-		70-130	-		
o-Xylene	120		-		70-130	-		
4-Ethyltoluene	107		-		70-130	-		
1,3,5-Trimethylbenzene	108		-		70-130	-		
1,2,4-Trimethylbenzene	114		-		70-130	-		
Benzyl chloride	**151**	Q	-		70-130	-		
1,3-Dichlorobenzene	115		-		70-130	-		
1,4-Dichlorobenzene	111		-		70-130	-		
1,2-Dichlorobenzene	112		-		70-130	-		
1,2,4-Trichlorobenzene	117		-		70-130	-		
Hexachlorobutadiene	112		-		70-130	-		

Project Name: 5055 BRAODWAY ENV.

Lab Number: L2133540

Project Number: 41.0162895.00

Report Date: 06/25/21

Canister and Flow Controller Information

Samplenum	Client ID	Media ID	Media Type	Date Prepared	Bottle Order	Cleaning Batch ID	Can Leak Check	Initial Pressure (in. Hg)	Pressure on Receipt (in. Hg)	Flow Controler Leak Chk	Flow Out mL/min	Flow In mL/min	% RPD
L2133540-01	SV-01	0851	SV20	06/18/21	355943		-	-	-	Pass	18.6	17.0	9
L2133540-01	SV-01	3460	2.7L Can	06/18/21	355943	L2130835-01	Pass	-28.8	-6.2	-	-	-	-
L2133540-02	SV-02	01343	SV20	06/18/21	355943		-	-	-	Pass	17.3	16.0	8
L2133540-02	SV-02	2345	2.7L Can	06/18/21	355943	L2130835-01	Pass	-28.9	-7.8	-	-	-	-
L2133540-03	SV-03	01785	Flow 3	06/21/21	356119		-	-	-	Pass	18.0	16.3	10
L2133540-03	SV-03	2071	2.7L Can	06/21/21	356119	L2125600-05	Pass	-29.6	-6.5	-	-	-	-
L2133540-04	SV-04	01143	SV20	06/18/21	355943		-	-	-	Pass	18.4	17.2	7
L2133540-04	SV-04	3215	2.7L Can	06/18/21	355943	L2130835-01	Pass	-29.1	-7.2	-	-	-	-
L2133540-05	SV-05	01337	SV20	06/18/21	355943		-	-	-	Pass	17.8	16.5	8
L2133540-05	SV-05	473	2.7L Can	06/18/21	355943	L2130835-01	Pass	-29.0	-8.9	-	-	-	-
L2133540-06	AA-01	0386	Flow 3	06/18/21	355943		-	-	-	Pass	18.0	15.9	12
L2133540-06	AA-01	492	2.7L Can	06/18/21	355943	L2130835-01	Pass	-29.0	-6.2	-	-	-	-

Project Name: BATCH CANISTER CERTIFICATION
Project Number: CANISTER QC BAT

Lab Number: L2125600
Report Date: 06/25/21

Air Canister Certification Results

Lab ID: L2125600-05
Client ID: CAN 2021 SHELF 21
Sample Location:

Date Collected: 05/17/21 09:00
Date Received: 05/17/21
Field Prep: Not Specified

Sample Depth:
Matrix: Air
Anaytical Method: 48,TO-15
Analytical Date: 05/17/21 19:20
Analyst: TS

	ppbV			ug/m3				
Parameter	**Results**	**RL**	**MDL**	**Results**	**RL**	**MDL**	**Qualifier**	**Dilution Factor**
Volatile Organics in Air - Mansfield Lab								
Chlorodifluoromethane	ND	0.200	--	ND	0.707	--		1
Propylene	ND	0.500	--	ND	0.861	--		1
Propane	ND	0.500	--	ND	0.902	--		1
Dichlorodifluoromethane	ND	0.200	--	ND	0.989	--		1
Chloromethane	ND	0.200	--	ND	0.413	--		1
Freon-114	ND	0.200	--	ND	1.40	--		1
Methanol	ND	5.00	--	ND	6.55	--		1
Vinyl chloride	ND	0.200	--	ND	0.511	--		1
1,3-Butadiene	ND	0.200	--	ND	0.442	--		1
Butane	ND	0.200	--	ND	0.475	--		1
Bromomethane	ND	0.200	--	ND	0.777	--		1
Chloroethane	ND	0.200	--	ND	0.528	--		1
Ethanol	ND	5.00	--	ND	9.42	--		1
Dichlorofluoromethane	ND	0.200	--	ND	0.842	--		1
Vinyl bromide	ND	0.200	--	ND	0.874	--		1
Acrolein	ND	0.500	--	ND	1.15	--		1
Acetone	ND	1.00	--	ND	2.38	--		1
Acetonitrile	ND	0.200	--	ND	0.336	--		1
Trichlorofluoromethane	ND	0.200	--	ND	1.12	--		1
Isopropanol	ND	0.500	--	ND	1.23	--		1
Acrylonitrile	ND	0.500	--	ND	1.09	--		1
Pentane	ND	0.200	--	ND	0.590	--		1
Ethyl ether	ND	0.200	--	ND	0.606	--		1
1,1-Dichloroethene	ND	0.200	--	ND	0.793	--		1

Project Name: BATCH CANISTER CERTIFICATION
Project Number: CANISTER QC BAT

Lab Number: L2125600
Report Date: 06/25/21

Air Canister Certification Results

Lab ID: L2125600-05
Client ID: CAN 2021 SHELF 21
Sample Location:

Date Collected: 05/17/21 09:00
Date Received: 05/17/21
Field Prep: Not Specified

Sample Depth:

Parameter	ppbV Results	ppbV RL	ppbV MDL	ug/m3 Results	ug/m3 RL	ug/m3 MDL	Qualifier	Dilution Factor
Volatile Organics in Air - Mansfield Lab								
Tertiary butyl Alcohol	ND	0.500	--	ND	1.52	--		1
Methylene chloride	ND	0.500	--	ND	1.74	--		1
3-Chloropropene	ND	0.200	--	ND	0.626	--		1
Carbon disulfide	ND	0.200	--	ND	0.623	--		1
Freon-113	ND	0.200	--	ND	1.53	--		1
trans-1,2-Dichloroethene	ND	0.200	--	ND	0.793	--		1
1,1-Dichloroethane	ND	0.200	--	ND	0.809	--		1
Methyl tert butyl ether	ND	0.200	--	ND	0.721	--		1
Vinyl acetate	ND	1.00	--	ND	3.52	--		1
Xylenes, total	ND	0.600	--	ND	0.869	--		1
2-Butanone	ND	0.500	--	ND	1.47	--		1
cis-1,2-Dichloroethene	ND	0.200	--	ND	0.793	--		1
Ethyl Acetate	ND	0.500	--	ND	1.80	--		1
Chloroform	ND	0.200	--	ND	0.977	--		1
Tetrahydrofuran	ND	0.500	--	ND	1.47	--		1
2,2-Dichloropropane	ND	0.200	--	ND	0.924	--		1
1,2-Dichloroethane	ND	0.200	--	ND	0.809	--		1
n-Hexane	ND	0.200	--	ND	0.705	--		1
Diisopropyl ether	ND	0.200	--	ND	0.836	--		1
tert-Butyl Ethyl Ether	ND	0.200	--	ND	0.836	--		1
1,2-Dichloroethene (total)	ND	1.00	--	ND	1.00	--		1
1,1,1-Trichloroethane	ND	0.200	--	ND	1.09	--		1
1,1-Dichloropropene	ND	0.200	--	ND	0.908	--		1
Benzene	ND	0.200	--	ND	0.639	--		1
Carbon tetrachloride	ND	0.200	--	ND	1.26	--		1
Cyclohexane	ND	0.200	--	ND	0.688	--		1
tert-Amyl Methyl Ether	ND	0.200	--	ND	0.836	--		1

Project Name: BATCH CANISTER CERTIFICATION
Project Number: CANISTER QC BAT

Lab Number: L2125600
Report Date: 06/25/21

Air Canister Certification Results

Lab ID: L2125600-05
Client ID: CAN 2021 SHELF 21
Sample Location:

Date Collected: 05/17/21 09:00
Date Received: 05/17/21
Field Prep: Not Specified

Sample Depth:

Parameter	ppbV Results	ppbV RL	ppbV MDL	ug/m3 Results	ug/m3 RL	ug/m3 MDL	Qualifier	Dilution Factor
Volatile Organics in Air - Mansfield Lab								
Dibromomethane	ND	0.200	--	ND	1.42	--		1
1,2-Dichloropropane	ND	0.200	--	ND	0.924	--		1
Bromodichloromethane	ND	0.200	--	ND	1.34	--		1
1,4-Dioxane	ND	0.200	--	ND	0.721	--		1
Trichloroethene	ND	0.200	--	ND	1.07	--		1
2,2,4-Trimethylpentane	ND	0.200	--	ND	0.934	--		1
Methyl Methacrylate	ND	0.500	--	ND	2.05	--		1
Heptane	ND	0.200	--	ND	0.820	--		1
cis-1,3-Dichloropropene	ND	0.200	--	ND	0.908	--		1
4-Methyl-2-pentanone	ND	0.500	--	ND	2.05	--		1
trans-1,3-Dichloropropene	ND	0.200	--	ND	0.908	--		1
1,1,2-Trichloroethane	ND	0.200	--	ND	1.09	--		1
Toluene	ND	0.200	--	ND	0.754	--		1
1,3-Dichloropropane	ND	0.200	--	ND	0.924	--		1
2-Hexanone	ND	0.200	--	ND	0.820	--		1
Dibromochloromethane	ND	0.200	--	ND	1.70	--		1
1,2-Dibromoethane	ND	0.200	--	ND	1.54	--		1
Butyl acetate	ND	0.500	--	ND	2.38	--		1
Octane	ND	0.200	--	ND	0.934	--		1
Tetrachloroethene	ND	0.200	--	ND	1.36	--		1
1,1,1,2-Tetrachloroethane	ND	0.200	--	ND	1.37	--		1
Chlorobenzene	ND	0.200	--	ND	0.921	--		1
Ethylbenzene	ND	0.200	--	ND	0.869	--		1
p/m-Xylene	ND	0.400	--	ND	1.74	--		1
Bromoform	ND	0.200	--	ND	2.07	--		1
Styrene	ND	0.200	--	ND	0.852	--		1
1,1,2,2-Tetrachloroethane	ND	0.200	--	ND	1.37	--		1

Project Name: BATCH CANISTER CERTIFICATION
Project Number: CANISTER QC BAT

Lab Number: L2125600
Report Date: 06/25/21

Air Canister Certification Results

Lab ID: L2125600-05
Client ID: CAN 2021 SHELF 21
Sample Location:

Date Collected: 05/17/21 09:00
Date Received: 05/17/21
Field Prep: Not Specified

Sample Depth:

Parameter	ppbV Results	ppbV RL	ppbV MDL	ug/m3 Results	ug/m3 RL	ug/m3 MDL	Qualifier	Dilution Factor
Volatile Organics in Air - Mansfield Lab								
o-Xylene	ND	0.200	--	ND	0.869	--		1
1,2,3-Trichloropropane	ND	0.200	--	ND	1.21	--		1
Nonane	ND	0.200	--	ND	1.05	--		1
Isopropylbenzene	ND	0.200	--	ND	0.983	--		1
Bromobenzene	ND	0.200	--	ND	0.793	--		1
2-Chlorotoluene	ND	0.200	--	ND	1.04	--		1
n-Propylbenzene	ND	0.200	--	ND	0.983	--		1
4-Chlorotoluene	ND	0.200	--	ND	1.04	--		1
4-Ethyltoluene	ND	0.200	--	ND	0.983	--		1
1,3,5-Trimethylbenzene	ND	0.200	--	ND	0.983	--		1
tert-Butylbenzene	ND	0.200	--	ND	1.10	--		1
1,2,4-Trimethylbenzene	ND	0.200	--	ND	0.983	--		1
Decane	ND	0.200	--	ND	1.16	--		1
Benzyl chloride	ND	0.200	--	ND	1.04	--		1
1,3-Dichlorobenzene	ND	0.200	--	ND	1.20	--		1
1,4-Dichlorobenzene	ND	0.200	--	ND	1.20	--		1
sec-Butylbenzene	ND	0.200	--	ND	1.10	--		1
p-Isopropyltoluene	ND	0.200	--	ND	1.10	--		1
1,2-Dichlorobenzene	ND	0.200	--	ND	1.20	--		1
n-Butylbenzene	ND	0.200	--	ND	1.10	--		1
1,2-Dibromo-3-chloropropane	ND	0.200	--	ND	1.93	--		1
Undecane	ND	0.200	--	ND	1.28	--		1
Dodecane	ND	0.200	--	ND	1.39	--		1
1,2,4-Trichlorobenzene	ND	0.200	--	ND	1.48	--		1
Naphthalene	ND	0.200	--	ND	1.05	--		1
1,2,3-Trichlorobenzene	ND	0.200	--	ND	1.48	--		1
Hexachlorobutadiene	ND	0.200	--	ND	2.13	--		1

Project Name: BATCH CANISTER CERTIFICATION
Project Number: CANISTER QC BAT

Lab Number: L2125600
Report Date: 06/25/21

Air Canister Certification Results

Lab ID: L2125600-05
Client ID: CAN 2021 SHELF 21
Sample Location:

Date Collected: 05/17/21 09:00
Date Received: 05/17/21
Field Prep: Not Specified

Sample Depth:

	ppbV			ug/m3				
Parameter	**Results**	**RL**	**MDL**	**Results**	**RL**	**MDL**	**Qualifier**	**Dilution Factor**
Volatile Organics in Air - Mansfield Lab								

	Results	**Qualifier**	**Units**	**RDL**	**Dilution Factor**
Tentatively Identified Compounds					

No Tentatively Identified Compounds

Internal Standard	**% Recovery**	**Qualifier**	**Acceptance Criteria**
1,4-Difluorobenzene	93		60-140
Bromochloromethane	96		60-140
chlorobenzene-d5	104		60-140

Project Name: BATCH CANISTER CERTIFICATION
Project Number: CANISTER QC BAT

Lab Number: L2125600
Report Date: 06/25/21

Air Canister Certification Results

Lab ID: L2125600-05
Client ID: CAN 2021 SHELF 21
Sample Location:

Date Collected: 05/17/21 09:00
Date Received: 05/17/21
Field Prep: Not Specified

Sample Depth:
Matrix: Air
Anaytical Method: 48,TO-15-SIM
Analytical Date: 05/17/21 19:20
Analyst: TS

	ppbV			ug/m3				
Parameter	**Results**	**RL**	**MDL**	**Results**	**RL**	**MDL**	**Qualifier**	**Dilution Factor**
Volatile Organics in Air by SIM - Mansfield Lab								
Dichlorodifluoromethane	ND	0.200	--	ND	0.989	--		1
Chloromethane	ND	0.200	--	ND	0.413	--		1
Freon-114	ND	0.050	--	ND	0.349	--		1
Vinyl chloride	ND	0.020	--	ND	0.051	--		1
1,3-Butadiene	ND	0.020	--	ND	0.044	--		1
Bromomethane	ND	0.020	--	ND	0.078	--		1
Chloroethane	ND	0.100	--	ND	0.264	--		1
Acrolein	ND	0.050	--	ND	0.115	--		1
Acetone	ND	1.00	--	ND	2.38	--		1
Trichlorofluoromethane	ND	0.050	--	ND	0.281	--		1
Acrylonitrile	ND	0.500	--	ND	1.09	--		1
1,1-Dichloroethene	ND	0.020	--	ND	0.079	--		1
Methylene chloride	ND	0.500	--	ND	1.74	--		1
Freon-113	ND	0.050	--	ND	0.383	--		1
trans-1,2-Dichloroethene	ND	0.020	--	ND	0.079	--		1
1,1-Dichloroethane	ND	0.020	--	ND	0.081	--		1
Methyl tert butyl ether	ND	0.200	--	ND	0.721	--		1
2-Butanone	ND	0.500	--	ND	1.47	--		1
cis-1,2-Dichloroethene	ND	0.020	--	ND	0.079	--		1
Chloroform	ND	0.020	--	ND	0.098	--		1
1,2-Dichloroethane	ND	0.020	--	ND	0.081	--		1
1,1,1-Trichloroethane	ND	0.020	--	ND	0.109	--		1
Benzene	ND	0.100	--	ND	0.319	--		1
Carbon tetrachloride	ND	0.020	--	ND	0.126	--		1

Project Name: BATCH CANISTER CERTIFICATION
Project Number: CANISTER QC BAT

Lab Number: L2125600
Report Date: 06/25/21

Air Canister Certification Results

Lab ID: L2125600-05
Client ID: CAN 2021 SHELF 21
Sample Location:

Date Collected: 05/17/21 09:00
Date Received: 05/17/21
Field Prep: Not Specified

Sample Depth:

Parameter	ppbV Results	ppbV RL	ppbV MDL	ug/m3 Results	ug/m3 RL	ug/m3 MDL	Qualifier	Dilution Factor
Volatile Organics in Air by SIM - Mansfield Lab								
1,2-Dichloropropane	ND	0.020	--	ND	0.092	--		1
Bromodichloromethane	ND	0.020	--	ND	0.134	--		1
1,4-Dioxane	ND	0.100	--	ND	0.360	--		1
Trichloroethene	ND	0.020	--	ND	0.107	--		1
cis-1,3-Dichloropropene	ND	0.020	--	ND	0.091	--		1
4-Methyl-2-pentanone	ND	0.500	--	ND	2.05	--		1
trans-1,3-Dichloropropene	ND	0.020	--	ND	0.091	--		1
1,1,2-Trichloroethane	ND	0.020	--	ND	0.109	--		1
Toluene	ND	0.050	--	ND	0.188	--		1
Dibromochloromethane	ND	0.020	--	ND	0.170	--		1
1,2-Dibromoethane	ND	0.020	--	ND	0.154	--		1
Tetrachloroethene	ND	0.020	--	ND	0.136	--		1
1,1,1,2-Tetrachloroethane	ND	0.020	--	ND	0.137	--		1
Chlorobenzene	ND	0.100	--	ND	0.461	--		1
Ethylbenzene	ND	0.020	--	ND	0.087	--		1
p/m-Xylene	ND	0.040	--	ND	0.174	--		1
Bromoform	ND	0.020	--	ND	0.207	--		1
Styrene	ND	0.020	--	ND	0.085	--		1
1,1,2,2-Tetrachloroethane	ND	0.020	--	ND	0.137	--		1
o-Xylene	ND	0.020	--	ND	0.087	--		1
Isopropylbenzene	ND	0.200	--	ND	0.983	--		1
4-Ethyltoluene	ND	0.020	--	ND	0.098	--		1
1,3,5-Trimethybenzene	ND	0.020	--	ND	0.098	--		1
1,2,4-Trimethylbenzene	ND	0.020	--	ND	0.098	--		1
Benzyl chloride	ND	0.200	--	ND	1.04	--		1
1,3-Dichlorobenzene	ND	0.020	--	ND	0.120	--		1
1,4-Dichlorobenzene	ND	0.020	--	ND	0.120	--		1

Project Name: BATCH CANISTER CERTIFICATION
Project Number: CANISTER QC BAT

Lab Number: L2125600
Report Date: 06/25/21

Air Canister Certification Results

Lab ID: L2125600-05
Client ID: CAN 2021 SHELF 21
Sample Location:

Date Collected: 05/17/21 09:00
Date Received: 05/17/21
Field Prep: Not Specified

Sample Depth:

Parameter	ppbV Results	ppbV RL	ppbV MDL	ug/m3 Results	ug/m3 RL	ug/m3 MDL	Qualifier	Dilution Factor
Volatile Organics in Air by SIM - Mansfield Lab								
sec-Butylbenzene	ND	0.200	--	ND	1.10	--		1
p-Isopropyltoluene	ND	0.200	--	ND	1.10	--		1
1,2-Dichlorobenzene	ND	0.020	--	ND	0.120	--		1
n-Butylbenzene	ND	0.200	--	ND	1.10	--		1
1,2,4-Trichlorobenzene	ND	0.050	--	ND	0.371	--		1
Naphthalene	ND	0.050	--	ND	0.262	--		1
1,2,3-Trichlorobenzene	ND	0.050	--	ND	0.371	--		1
Hexachlorobutadiene	ND	0.050	--	ND	0.533	--		1

Internal Standard	% Recovery	Qualifier	Acceptance Criteria
1,4-difluorobenzene	93		60-140
bromochloromethane	96		60-140
chlorobenzene-d5	104		60-140

Project Name: BATCH CANISTER CERTIFICATION
Project Number: CANISTER QC BAT

Lab Number: L2130835
Report Date: 06/25/21

Air Canister Certification Results

Lab ID: L2130835-01
Client ID: CAN 2855 SHELF 20
Sample Location:

Date Collected: 06/08/21 16:00
Date Received: 06/09/21
Field Prep: Not Specified

Sample Depth:
Matrix: Air
Anaytical Method: 48,TO-15
Analytical Date: 06/10/21 16:45
Analyst: AW

	ppbV			ug/m3				
Parameter	**Results**	**RL**	**MDL**	**Results**	**RL**	**MDL**	**Qualifier**	**Dilution Factor**
Volatile Organics in Air - Mansfield Lab								
Chlorodifluoromethane	ND	0.200	--	ND	0.707	--		1
Propylene	ND	0.500	--	ND	0.861	--		1
Propane	ND	0.500	--	ND	0.902	--		1
Dichlorodifluoromethane	ND	0.200	--	ND	0.989	--		1
Chloromethane	ND	0.200	--	ND	0.413	--		1
Freon-114	ND	0.200	--	ND	1.40	--		1
Methanol	ND	5.00	--	ND	6.55	--		1
Vinyl chloride	ND	0.200	--	ND	0.511	--		1
1,3-Butadiene	ND	0.200	--	ND	0.442	--		1
Butane	ND	0.200	--	ND	0.475	--		1
Bromomethane	ND	0.200	--	ND	0.777	--		1
Chloroethane	ND	0.200	--	ND	0.528	--		1
Ethanol	ND	5.00	--	ND	9.42	--		1
Dichlorofluoromethane	ND	0.200	--	ND	0.842	--		1
Vinyl bromide	ND	0.200	--	ND	0.874	--		1
Acrolein	ND	0.500	--	ND	1.15	--		1
Acetone	ND	1.00	--	ND	2.38	--		1
Acetonitrile	ND	0.200	--	ND	0.336	--		1
Trichlorofluoromethane	ND	0.200	--	ND	1.12	--		1
Isopropanol	ND	0.500	--	ND	1.23	--		1
Acrylonitrile	ND	0.500	--	ND	1.09	--		1
Pentane	ND	0.200	--	ND	0.590	--		1
Ethyl ether	ND	0.200	--	ND	0.606	--		1
1,1-Dichloroethene	ND	0.200	--	ND	0.793	--		1

Project Name: BATCH CANISTER CERTIFICATION
Project Number: CANISTER QC BAT

Lab Number: L2130835
Report Date: 06/25/21

Air Canister Certification Results

Lab ID: L2130835-01
Client ID: CAN 2855 SHELF 20
Sample Location:

Date Collected: 06/08/21 16:00
Date Received: 06/09/21
Field Prep: Not Specified

Sample Depth:

Parameter	ppbV Results	ppbV RL	ppbV MDL	ug/m3 Results	ug/m3 RL	ug/m3 MDL	Qualifier	Dilution Factor
Volatile Organics in Air - Mansfield Lab								
Tertiary butyl Alcohol	ND	0.500	--	ND	1.52	--		1
Methylene chloride	ND	0.500	--	ND	1.74	--		1
3-Chloropropene	ND	0.200	--	ND	0.626	--		1
Carbon disulfide	ND	0.200	--	ND	0.623	--		1
Freon-113	ND	0.200	--	ND	1.53	--		1
trans-1,2-Dichloroethene	ND	0.200	--	ND	0.793	--		1
1,1-Dichloroethane	ND	0.200	--	ND	0.809	--		1
Methyl tert butyl ether	ND	0.200	--	ND	0.721	--		1
Vinyl acetate	ND	1.00	--	ND	3.52	--		1
Xylenes, total	ND	0.600	--	ND	0.869	--		1
2-Butanone	ND	0.500	--	ND	1.47	--		1
cis-1,2-Dichloroethene	ND	0.200	--	ND	0.793	--		1
Ethyl Acetate	ND	0.500	--	ND	1.80	--		1
Chloroform	ND	0.200	--	ND	0.977	--		1
Tetrahydrofuran	ND	0.500	--	ND	1.47	--		1
2,2-Dichloropropane	ND	0.200	--	ND	0.924	--		1
1,2-Dichloroethane	ND	0.200	--	ND	0.809	--		1
n-Hexane	ND	0.200	--	ND	0.705	--		1
Diisopropyl ether	ND	0.200	--	ND	0.836	--		1
tert-Butyl Ethyl Ether	ND	0.200	--	ND	0.836	--		1
1,2-Dichloroethene (total)	ND	1.00	--	ND	1.00	--		1
1,1,1-Trichloroethane	ND	0.200	--	ND	1.09	--		1
1,1-Dichloropropene	ND	0.200	--	ND	0.908	--		1
Benzene	ND	0.200	--	ND	0.639	--		1
Carbon tetrachloride	ND	0.200	--	ND	1.26	--		1
Cyclohexane	ND	0.200	--	ND	0.688	--		1
tert-Amyl Methyl Ether	ND	0.200	--	ND	0.836	--		1

Project Name: BATCH CANISTER CERTIFICATION
Project Number: CANISTER QC BAT

Lab Number: L2130835
Report Date: 06/25/21

Air Canister Certification Results

Lab ID: L2130835-01
Client ID: CAN 2855 SHELF 20
Sample Location:

Date Collected: 06/08/21 16:00
Date Received: 06/09/21
Field Prep: Not Specified

Sample Depth:

Parameter	ppbV Results	ppbV RL	ppbV MDL	ug/m3 Results	ug/m3 RL	ug/m3 MDL	Qualifier	Dilution Factor
Volatile Organics in Air - Mansfield Lab								
Dibromomethane	ND	0.200	--	ND	1.42	--		1
1,2-Dichloropropane	ND	0.200	--	ND	0.924	--		1
Bromodichloromethane	ND	0.200	--	ND	1.34	--		1
1,4-Dioxane	ND	0.200	--	ND	0.721	--		1
Trichloroethene	ND	0.200	--	ND	1.07	--		1
2,2,4-Trimethylpentane	ND	0.200	--	ND	0.934	--		1
Methyl Methacrylate	ND	0.500	--	ND	2.05	--		1
Heptane	ND	0.200	--	ND	0.820	--		1
cis-1,3-Dichloropropene	ND	0.200	--	ND	0.908	--		1
4-Methyl-2-pentanone	ND	0.500	--	ND	2.05	--		1
trans-1,3-Dichloropropene	ND	0.200	--	ND	0.908	--		1
1,1,2-Trichloroethane	ND	0.200	--	ND	1.09	--		1
Toluene	ND	0.200	--	ND	0.754	--		1
1,3-Dichloropropane	ND	0.200	--	ND	0.924	--		1
2-Hexanone	ND	0.200	--	ND	0.820	--		1
Dibromochloromethane	ND	0.200	--	ND	1.70	--		1
1,2-Dibromoethane	ND	0.200	--	ND	1.54	--		1
Butyl acetate	ND	0.500	--	ND	2.38	--		1
Octane	ND	0.200	--	ND	0.934	--		1
Tetrachloroethene	ND	0.200	--	ND	1.36	--		1
1,1,1,2-Tetrachloroethane	ND	0.200	--	ND	1.37	--		1
Chlorobenzene	ND	0.200	--	ND	0.921	--		1
Ethylbenzene	ND	0.200	--	ND	0.869	--		1
p/m-Xylene	ND	0.400	--	ND	1.74	--		1
Bromoform	ND	0.200	--	ND	2.07	--		1
Styrene	ND	0.200	--	ND	0.852	--		1
1,1,2,2-Tetrachloroethane	ND	0.200	--	ND	1.37	--		1

Project Name: BATCH CANISTER CERTIFICATION
Project Number: CANISTER QC BAT

Lab Number: L2130835
Report Date: 06/25/21

Air Canister Certification Results

Lab ID: L2130835-01
Client ID: CAN 2855 SHELF 20
Sample Location:

Date Collected: 06/08/21 16:00
Date Received: 06/09/21
Field Prep: Not Specified

Sample Depth:

Parameter	ppbV Results	ppbV RL	ppbV MDL	ug/m3 Results	ug/m3 RL	ug/m3 MDL	Qualifier	Dilution Factor
Volatile Organics in Air - Mansfield Lab								
o-Xylene	ND	0.200	--	ND	0.869	--		1
1,2,3-Trichloropropane	ND	0.200	--	ND	1.21	--		1
Nonane	ND	0.200	--	ND	1.05	--		1
Isopropylbenzene	ND	0.200	--	ND	0.983	--		1
Bromobenzene	ND	0.200	--	ND	0.793	--		1
2-Chlorotoluene	ND	0.200	--	ND	1.04	--		1
n-Propylbenzene	ND	0.200	--	ND	0.983	--		1
4-Chlorotoluene	ND	0.200	--	ND	1.04	--		1
4-Ethyltoluene	ND	0.200	--	ND	0.983	--		1
1,3,5-Trimethylbenzene	ND	0.200	--	ND	0.983	--		1
tert-Butylbenzene	ND	0.200	--	ND	1.10	--		1
1,2,4-Trimethylbenzene	ND	0.200	--	ND	0.983	--		1
Decane	ND	0.200	--	ND	1.16	--		1
Benzyl chloride	ND	0.200	--	ND	1.04	--		1
1,3-Dichlorobenzene	ND	0.200	--	ND	1.20	--		1
1,4-Dichlorobenzene	ND	0.200	--	ND	1.20	--		1
sec-Butylbenzene	ND	0.200	--	ND	1.10	--		1
p-Isopropyltoluene	ND	0.200	--	ND	1.10	--		1
1,2-Dichlorobenzene	ND	0.200	--	ND	1.20	--		1
n-Butylbenzene	ND	0.200	--	ND	1.10	--		1
1,2-Dibromo-3-chloropropane	ND	0.200	--	ND	1.93	--		1
Undecane	ND	0.200	--	ND	1.28	--		1
Dodecane	ND	0.200	--	ND	1.39	--		1
1,2,4-Trichlorobenzene	ND	0.200	--	ND	1.48	--		1
Naphthalene	ND	0.200	--	ND	1.05	--		1
1,2,3-Trichlorobenzene	ND	0.200	--	ND	1.48	--		1
Hexachlorobutadiene	ND	0.200	--	ND	2.13	--		1

Project Name: BATCH CANISTER CERTIFICATION
Project Number: CANISTER QC BAT

Lab Number: L2130835
Report Date: 06/25/21

Air Canister Certification Results

Lab ID: L2130835-01
Client ID: CAN 2855 SHELF 20
Sample Location:

Date Collected: 06/08/21 16:00
Date Received: 06/09/21
Field Prep: Not Specified

Sample Depth:

	ppbV			ug/m3				
Parameter	**Results**	**RL**	**MDL**	**Results**	**RL**	**MDL**	**Qualifier**	**Dilution Factor**
Volatile Organics in Air - Mansfield Lab								

	Results	Qualifier	Units	RDL	Dilution Factor
Tentatively Identified Compounds					

No Tentatively Identified Compounds

Internal Standard	% Recovery	Qualifier	Acceptance Criteria
1,4-Difluorobenzene	94		60-140
Bromochloromethane	96		60-140
chlorobenzene-d5	92		60-140

Project Name: BATCH CANISTER CERTIFICATION
Project Number: CANISTER QC BAT

Lab Number: L2130835
Report Date: 06/25/21

Air Canister Certification Results

Lab ID: L2130835-01
Client ID: CAN 2855 SHELF 20
Sample Location:

Date Collected: 06/08/21 16:00
Date Received: 06/09/21
Field Prep: Not Specified

Sample Depth:
Matrix: Air
Anaytical Method: 48,TO-15-SIM
Analytical Date: 06/10/21 16:45
Analyst: AW

	ppbV			ug/m3				
Parameter	**Results**	**RL**	**MDL**	**Results**	**RL**	**MDL**	**Qualifier**	**Dilution Factor**
Volatile Organics in Air by SIM - Mansfield Lab								
Dichlorodifluoromethane	ND	0.200	--	ND	0.989	--		1
Chloromethane	ND	0.200	--	ND	0.413	--		1
Freon-114	ND	0.050	--	ND	0.349	--		1
Vinyl chloride	ND	0.020	--	ND	0.051	--		1
1,3-Butadiene	ND	0.020	--	ND	0.044	--		1
Bromomethane	ND	0.020	--	ND	0.078	--		1
Chloroethane	ND	0.100	--	ND	0.264	--		1
Acrolein	ND	0.050	--	ND	0.115	--		1
Acetone	ND	1.00	--	ND	2.38	--		1
Trichlorofluoromethane	ND	0.050	--	ND	0.281	--		1
Acrylonitrile	ND	0.500	--	ND	1.09	--		1
1,1-Dichloroethene	ND	0.020	--	ND	0.079	--		1
Methylene chloride	ND	0.500	--	ND	1.74	--		1
Freon-113	ND	0.050	--	ND	0.383	--		1
trans-1,2-Dichloroethene	ND	0.020	--	ND	0.079	--		1
1,1-Dichloroethane	ND	0.020	--	ND	0.081	--		1
Methyl tert butyl ether	ND	0.200	--	ND	0.721	--		1
2-Butanone	ND	0.500	--	ND	1.47	--		1
cis-1,2-Dichloroethene	ND	0.020	--	ND	0.079	--		1
Chloroform	ND	0.020	--	ND	0.098	--		1
1,2-Dichloroethane	ND	0.020	--	ND	0.081	--		1
1,1,1-Trichloroethane	ND	0.020	--	ND	0.109	--		1
Benzene	ND	0.100	--	ND	0.319	--		1
Carbon tetrachloride	ND	0.020	--	ND	0.126	--		1

Project Name: BATCH CANISTER CERTIFICATION
Project Number: CANISTER QC BAT

Lab Number: L2130835
Report Date: 06/25/21

Air Canister Certification Results

Lab ID: L2130835-01
Client ID: CAN 2855 SHELF 20
Sample Location:

Date Collected: 06/08/21 16:00
Date Received: 06/09/21
Field Prep: Not Specified

Sample Depth:

Parameter	ppbV Results	ppbV RL	ppbV MDL	ug/m3 Results	ug/m3 RL	ug/m3 MDL	Qualifier	Dilution Factor
Volatile Organics in Air by SIM - Mansfield Lab								
1,2-Dichloropropane	ND	0.020	--	ND	0.092	--		1
Bromodichloromethane	ND	0.020	--	ND	0.134	--		1
1,4-Dioxane	ND	0.100	--	ND	0.360	--		1
Trichloroethene	ND	0.020	--	ND	0.107	--		1
cis-1,3-Dichloropropene	ND	0.020	--	ND	0.091	--		1
4-Methyl-2-pentanone	ND	0.500	--	ND	2.05	--		1
trans-1,3-Dichloropropene	ND	0.020	--	ND	0.091	--		1
1,1,2-Trichloroethane	ND	0.020	--	ND	0.109	--		1
Toluene	ND	0.050	--	ND	0.188	--		1
Dibromochloromethane	ND	0.020	--	ND	0.170	--		1
1,2-Dibromoethane	ND	0.020	--	ND	0.154	--		1
Tetrachloroethene	ND	0.020	--	ND	0.136	--		1
1,1,1,2-Tetrachloroethane	ND	0.020	--	ND	0.137	--		1
Chlorobenzene	ND	0.100	--	ND	0.461	--		1
Ethylbenzene	ND	0.020	--	ND	0.087	--		1
p/m-Xylene	ND	0.040	--	ND	0.174	--		1
Bromoform	ND	0.020	--	ND	0.207	--		1
Styrene	ND	0.020	--	ND	0.085	--		1
1,1,2,2-Tetrachloroethane	ND	0.020	--	ND	0.137	--		1
o-Xylene	ND	0.020	--	ND	0.087	--		1
Isopropylbenzene	ND	0.200	--	ND	0.983	--		1
4-Ethyltoluene	ND	0.020	--	ND	0.098	--		1
1,3,5-Trimethybenzene	ND	0.020	--	ND	0.098	--		1
1,2,4-Trimethylbenzene	ND	0.020	--	ND	0.098	--		1
Benzyl chloride	ND	0.200	--	ND	1.04	--		1
1,3-Dichlorobenzene	ND	0.020	--	ND	0.120	--		1
1,4-Dichlorobenzene	ND	0.020	--	ND	0.120	--		1

Project Name: BATCH CANISTER CERTIFICATION
Project Number: CANISTER QC BAT

Lab Number: L2130835
Report Date: 06/25/21

Air Canister Certification Results

Lab ID: L2130835-01
Client ID: CAN 2855 SHELF 20
Sample Location:

Date Collected: 06/08/21 16:00
Date Received: 06/09/21
Field Prep: Not Specified

Sample Depth:

Parameter	ppbV Results	ppbV RL	ppbV MDL	ug/m3 Results	ug/m3 RL	ug/m3 MDL	Qualifier	Dilution Factor
Volatile Organics in Air by SIM - Mansfield Lab								
sec-Butylbenzene	ND	0.200	--	ND	1.10	--		1
p-Isopropyltoluene	ND	0.200	--	ND	1.10	--		1
1,2-Dichlorobenzene	ND	0.020	--	ND	0.120	--		1
n-Butylbenzene	ND	0.200	--	ND	1.10	--		1
1,2,4-Trichlorobenzene	ND	0.050	--	ND	0.371	--		1
Naphthalene	ND	0.050	--	ND	0.262	--		1
1,2,3-Trichlorobenzene	ND	0.050	--	ND	0.371	--		1
Hexachlorobutadiene	ND	0.050	--	ND	0.533	--		1

Internal Standard	% Recovery	Qualifier	Acceptance Criteria
1,4-difluorobenzene	94		60-140
bromochloromethane	96		60-140
chlorobenzene-d5	93		60-140

Project Name: 5055 BRAODWAY ENV.
Project Number: 41.0162895.00

Lab Number: L2133540
Report Date: 06/25/21

Sample Receipt and Container Information

Were project specific reporting limits specified? YES

Cooler Information

Cooler	Custody Seal
NA	Present/Intact

Container Information

Container ID	Container Type	Cooler	Initial pH	Final pH	Temp deg C	Pres	Seal	Frozen Date/Time	Analysis(*)
L2133540-01A	Canister - 2.7 Liter	NA	NA			Y	Absent		TO15-LL(30)
L2133540-02A	Canister - 2.7 Liter	NA	NA			Y	Absent		TO15-LL(30)
L2133540-03A	Canister - 2.7 Liter	NA	NA			Y	Absent		TO15-LL(30)
L2133540-04A	Canister - 2.7 Liter	NA	NA			Y	Absent		TO15-LL(30)
L2133540-05A	Canister - 2.7 Liter	NA	NA			Y	Absent		TO15-LL(30)
L2133540-06A	Canister - 2.7 Liter	NA	NA			Y	Absent		TO15-LL(30)

*Values in parentheses indicate holding time in days

Project Name:	5055 BRAODWAY ENV.	**Lab Number:**	L2133540
Project Number:	41.0162895.00	**Report Date:**	06/25/21

GLOSSARY

Acronyms

DL	- Detection Limit: This value represents the level to which target analyte concentrations are reported as estimated values, when those target analyte concentrations are quantified below the limit of quantitation (LOQ). The DL includes any adjustments from dilutions, concentrations or moisture content, where applicable. (DoD report formats only.)
EDL	- Estimated Detection Limit: This value represents the level to which target analyte concentrations are reported as estimated values, when those target analyte concentrations are quantified below the reporting limit (RL). The EDL includes any adjustments from dilutions, concentrations or moisture content, where applicable. The use of EDLs is specific to the analysis of PAHs using Solid-Phase Microextraction (SPME).
EMPC	- Estimated Maximum Possible Concentration: The concentration that results from the signal present at the retention time of an analyte when the ions meet all of the identification criteria except the ion abundance ratio criteria. An EMPC is a worst-case estimate of the concentration.
EPA	- Environmental Protection Agency.
LCS	- Laboratory Control Sample: A sample matrix, free from the analytes of interest, spiked with verified known amounts of analytes or a material containing known and verified amounts of analytes.
LCSD	- Laboratory Control Sample Duplicate: Refer to LCS.
LFB	- Laboratory Fortified Blank: A sample matrix, free from the analytes of interest, spiked with verified known amounts of analytes or a material containing known and verified amounts of analytes.
LOD	- Limit of Detection: This value represents the level to which a target analyte can reliably be detected for a specific analyte in a specific matrix by a specific method. The LOD includes any adjustments from dilutions, concentrations or moisture content, where applicable. (DoD report formats only.)
LOQ	- Limit of Quantitation: The value at which an instrument can accurately measure an analyte at a specific concentration. The LOQ includes any adjustments from dilutions, concentrations or moisture content, where applicable. (DoD report formats only.) Limit of Quantitation: The value at which an instrument can accurately measure an analyte at a specific concentration. The LOQ includes any adjustments from dilutions, concentrations or moisture content, where applicable. (DoD report formats only.)
MDL	- Method Detection Limit: This value represents the level to which target analyte concentrations are reported as estimated values, when those target analyte concentrations are quantified below the reporting limit (RL). The MDL includes any adjustments from dilutions, concentrations or moisture content, where applicable.
MS	- Matrix Spike Sample: A sample prepared by adding a known mass of target analyte to a specified amount of matrix sample for which an independent estimate of target analyte concentration is available. For Method 332.0, the spike recovery is calculated using the native concentration, including estimated values.
MSD	- Matrix Spike Sample Duplicate: Refer to MS.
NA	- Not Applicable.
NC	- Not Calculated: Term is utilized when one or more of the results utilized in the calculation are non-detect at the parameter's reporting unit.
NDPA/DPA	- N-Nitrosodiphenylamine/Diphenylamine.
NI	- Not Ignitable.
NP	- Non-Plastic: Term is utilized for the analysis of Atterberg Limits in soil.
NR	- No Results: Term is utilized when 'No Target Compounds Requested' is reported for the analysis of Volatile or Semivolatile Organic TIC only requests.
RL	- Reporting Limit: The value at which an instrument can accurately measure an analyte at a specific concentration. The RL includes any adjustments from dilutions, concentrations or moisture content, where applicable.
RPD	- Relative Percent Difference: The results from matrix and/or matrix spike duplicates are primarily designed to assess the precision of analytical results in a given matrix and are expressed as relative percent difference (RPD). Values which are less than five times the reporting limit for any individual parameter are evaluated by utilizing the absolute difference between the values; although the RPD value will be provided in the report.
SRM	- Standard Reference Material: A reference sample of a known or certified value that is of the same or similar matrix as the associated field samples.
STLP	- Semi-dynamic Tank Leaching Procedure per EPA Method 1315.
TEF	- Toxic Equivalency Factors: The values assigned to each dioxin and furan to evaluate their toxicity relative to 2,3,7,8-TCDD.
TEQ	- Toxic Equivalent: The measure of a sample's toxicity derived by multiplying each dioxin and furan by its corresponding TEF and then summing the resulting values.
TIC	- Tentatively Identified Compound: A compound that has been identified to be present and is not part of the target compound list (TCL) for the method and/or program. All TICs are qualitatively identified and reported as estimated concentrations.

Project Name:	5055 BRAODWAY ENV.	**Lab Number:**	L2133540
Project Number:	41.0162895.00	**Report Date:**	06/25/21

Footnotes

1 - The reference for this analyte should be considered modified since this analyte is absent from the target analyte list of the original method.

Terms

Analytical Method: Both the document from which the method originates and the analytical reference method. (Example: EPA 8260B is shown as 1,8260B.) The codes for the reference method documents are provided in the References section of the Addendum.

Difference: With respect to Total Oxidizable Precursor (TOP) Assay analysis, the difference is defined as the Post-Treatment value minus the Pre-Treatment value.

Final pH: As it pertains to Sample Receipt & Container Information section of the report, Final pH reflects pH of container determined after adjustment at the laboratory, if applicable. If no adjustment required, value reflects Initial pH.

Frozen Date/Time: With respect to Volatile Organics in soil, Frozen Date/Time reflects the date/time at which associated Reagent Water-preserved vials were initially frozen. Note: If frozen date/time is beyond 48 hours from sample collection, value will be reflected in 'bold'.

Initial pH: As it pertains to Sample Receipt & Container Information section of the report, Initial pH reflects pH of container determined upon receipt, if applicable.

PAH Total: With respect to Alkylated PAH analyses, the 'PAHs, Total' result is defined as the summation of results for all or a subset of the following compounds: Naphthalene, C1-C4 Naphthalenes, 2-Methylnaphthalene, 1-Methylnaphthalene, Biphenyl, Acenaphthylene, Acenaphthene, Fluorene, C1-C3 Fluorenes, Phenanthrene, C1-C4 Phenanthrenes/Anthracenes, Anthracene, Fluoranthene, Pyrene, C1-C4 Fluoranthenes/Pyrenes, Benz(a)anthracene, Chrysene, C1-C4 Chrysenes, Benzo(b)fluoranthene, Benzo(j)+(k)fluoranthene, Benzo(e)pyrene, Benzo(a)pyrene, Perylene, Indeno(1,2,3-cd)pyrene, Dibenz(ah)+(ac)anthracene, Benzo(g,h,i)perylene. If a 'Total' result is requested, the results of its individual components will also be reported.

PFAS Total: With respect to PFAS analyses, the 'PFAS, Total (5)' result is defined as the summation of results for: PFHpA, PFHxS, PFOA, PFNA and PFOS. In addition, the 'PFAS, Total (6)' result is defined as the summation of results for: PFHpA, PFHxS, PFOA, PFNA, PFDA and PFOS. For MassDEP DW compliance analysis only, the 'PFAS, Total (6)' result is defined as the summation of results at or above the RL. Note: If a 'Total' result is requested, the results of its individual components will also be reported.

The target compound Chlordane (CAS No. 57-74-9) is reported for GC ECD analyses. Per EPA,this compound "refers to a mixture of chlordane isomers, other chlorinated hydrocarbons and numerous other components." (Reference: USEPA Toxicological Review of Chlordane, In Support of Summary Information on the Integrated Risk Information System (IRIS), December 1997.)

Total: With respect to Organic analyses, a 'Total' result is defined as the summation of results for individual isomers or Aroclors. If a 'Total' result is requested, the results of its individual components will also be reported. This is applicable to 'Total' results for methods 8260, 8081 and 8082.

Data Qualifiers

A - Spectra identified as "Aldol Condensates" are byproducts of the extraction/concentration procedures when acetone is introduced in the process.

B - The analyte was detected above the reporting limit in the associated method blank. Flag only applies to associated field samples that have detectable concentrations of the analyte at less than ten times (10x) the concentration found in the blank. For MCP-related projects, flag only applies to associated field samples that have detectable concentrations of the analyte at less than ten times (10x) the concentration found in the blank. For DOD-related projects, flag only applies to associated field samples that have detectable concentrations of the analyte at less than ten times (10x) the concentration found in the blank AND the analyte was detected above one-half the reporting limit (or above the reporting limit for common lab contaminants) in the associated method blank. For NJ-Air-related projects, flag only applies to associated field samples that have detectable concentrations of the analyte above the reporting limit. For NJ-related projects (excluding Air), flag only applies to associated field samples that have detectable concentrations of the analyte, which was detected above the reporting limit in the associated method blank or above five times the reporting limit for common lab contaminants (Phthalates, Acetone, Methylene Chloride, 2-Butanone).

C - Co-elution: The target analyte co-elutes with a known lab standard (i.e. surrogate, internal standards, etc.) for co-extracted analyses.

D - Concentration of analyte was quantified from diluted analysis. Flag only applies to field samples that have detectable concentrations of the analyte.

E - Concentration of analyte exceeds the range of the calibration curve and/or linear range of the instrument.

F - The ratio of quantifier ion response to qualifier ion response falls outside of the laboratory criteria. Results are considered to be an estimated maximum concentration.

G - The concentration may be biased high due to matrix interferences (i.e, co-elution) with non-target compound(s). The result should be considered estimated.

H - The analysis of pH was performed beyond the regulatory-required holding time of 15 minutes from the time of sample collection.

I - The lower value for the two columns has been reported due to obvious interference.

J - Estimated value. This represents an estimated concentration for Tentatively Identified Compounds (TICs).

M - Reporting Limit (RL) exceeds the MCP CAM Reporting Limit for this analyte.

ND - Not detected at the reporting limit (RL) for the sample.

NJ - Presumptive evidence of compound. This represents an estimated concentration for Tentatively Identified Compounds (TICs), where

Project Name:	5055 BRAODWAY ENV.	**Lab Number:**	L2133540
Project Number:	41.0162895.00	**Report Date:**	06/25/21

Data Qualifiers

the identification is based on a mass spectral library search.

P - The RPD between the results for the two columns exceeds the method-specified criteria.

Q - The quality control sample exceeds the associated acceptance criteria. For DOD-related projects, LCS and/or Continuing Calibration Standard exceedences are also qualified on all associated sample results. Note: This flag is not applicable for matrix spike recoveries when the sample concentration is greater than 4x the spike added or for batch duplicate RPD when the sample concentrations are less than 5x the RL. (Metals only.)

R - Analytical results are from sample re-analysis.

RE - Analytical results are from sample re-extraction.

S - Analytical results are from modified screening analysis.

REFERENCES

48 Compendium of Methods for the Determination of Toxic Organic Compounds in Ambient Air. Second Edition. EPA/625/R-96/010b, January 1999.

LIMITATION OF LIABILITIES

Alpha Analytical performs services with reasonable care and diligence normal to the analytical testing laboratory industry. In the event of an error, the sole and exclusive responsibility of Alpha Analytical shall be to re-perform the work at it's own expense. In no event shall Alpha Analytical be held liable for any incidental, consequential or special damages, including but not limited to, damages in any way connected with the use of, interpretation of, information or analysis provided by Alpha Analytical.

We strongly urge our clients to comply with EPA protocol regarding sample volume, preservation, cooling, containers, sampling procedures, holding time and splitting of samples in the field.

Certification Information

The following analytes are not included in our Primary NELAP Scope of Accreditation:

Westborough Facility
EPA 624/624.1: m/p-xylene, o-xylene, Naphthalene
EPA 625/625.1: alpha-Terpineol
EPA 8260C/8260D: NPW: 1,2,4,5-Tetramethylbenzene; 4-Ethyltoluene, Azobenzene; SCM: Iodomethane (methyl iodide), 1,2,4,5-Tetramethylbenzene; 4-Ethyltoluene.
EPA 8270D/8270E: NPW: Dimethylnaphthalene,1,4-Diphenylhydrazine, alpha-Terpineol; SCM: Dimethylnaphthalene,1,4-Diphenylhydrazine.
SM4500: NPW: Amenable Cyanide; SCM: Total Phosphorus, TKN, NO2, NO3.

Mansfield Facility
SM 2540D: TSS
EPA 8082A: NPW: PCB: 1, 5, 31, 87,101, 110, 141, 151, 153, 180, 183, 187.
EPA TO-15: Halothane, 2,4,4-Trimethyl-2-pentene, 2,4,4-Trimethyl-1-pentene, Thiophene, 2-Methylthiophene, 3-Methylthiophene, 2-Ethylthiophene, 1,2,3-Trimethylbenzene, Indan, Indene, 1,2,4,5-Tetramethylbenzene, Benzothiophene, 1-Methylnaphthalene.
Biological Tissue Matrix: EPA 3050B

The following analytes are included in our Massachusetts DEP Scope of Accreditation

Westborough Facility:

Drinking Water
EPA 300.0: Chloride, Nitrate-N, Fluoride, Sulfate; **EPA 353.2**: Nitrate-N, Nitrite-N; **SM4500NO3-F**: Nitrate-N, Nitrite-N; **SM4500F-C, SM4500CN-CE, EPA 180.1, SM2130B, SM4500Cl-D, SM2320B, SM2540C, SM4500H-B, SM4500NO2-B**
EPA 332: Perchlorate; **EPA 524.2:** THMs and VOCs; **EPA 504.1:** EDB, DBCP.
Microbiology: **SM9215B; SM9223-P/A, SM9223B-Colilert-QT,SM9222D**.

Non-Potable Water
SM4500H,B, EPA 120.1, SM2510B, SM2540C, SM2320B, SM4500CL-E, SM4500F-BC, SM4500NH3-BH: Ammonia-N and Kjeldahl-N, **EPA 350.1**: Ammonia-N, **LACHAT 10-107-06-1-B**: Ammonia-N, **EPA 351.1, SM4500NO3-F, EPA 353.2**: Nitrate-N, **SM4500P-E, SM4500P-B, E, SM4500SO4-E, SM5220D, EPA 410.4, SM5210B, SM5310C, SM4500CL-D, EPA 1664, EPA 420.1, SM4500-CN-CE, SM2540D, EPA 300: Chloride, Sulfate, Nitrate.**
EPA 624.1: Volatile Halocarbons & Aromatics,
EPA 608.3: Chlordane, Toxaphene, Aldrin, alpha-BHC, beta-BHC, gamma-BHC, delta-BHC, Dieldrin, DDD, DDE, DDT, Endosulfan I, Endosulfan II, Endosulfan sulfate, Endrin, Endrin Aldehyde, Heptachlor, Heptachlor Epoxide, PCBs
EPA 625.1: SVOC (Acid/Base/Neutral Extractables), **EPA 600/4-81-045**: PCB-Oil.
Microbiology: **SM9223B-Colilert-QT; Enterolert-QT, SM9221E, EPA 1600, EPA 1603, SM9222D.**

Mansfield Facility:

Drinking Water
EPA 200.7: Al, Ba, Cd, Cr, Cu, Fe, Mn, Ni, Na, Ag, Ca, Zn. **EPA 200.8:** Al, Sb, As, Ba, Be, Cd, Cr, Cu, Pb, Mn, Ni, Se, Ag, TL, Zn. **EPA 245.1** Hg.
EPA 522, EPA 537.1.

Non-Potable Water
EPA 200.7: Al, Sb, As, Be, Cd, Ca, Cr, Co, Cu, Fe, Pb, Mg, Mn, Mo, Ni, K, Se, Ag, Na, Sr, TL, Ti, V, Zn.
EPA 200.8: Al, Sb, As, Be, Cd, Cr, Cu, Fe, Pb, Mn, Ni, K, Se, Ag, Na, TL, Zn.
EPA 245.1 Hg.
SM2340B

For a complete listing of analytes and methods, please contact your Alpha Project Manager.

AIR ANALYSIS

PAGE 1 of

Date Rec'd in Lab: 6/22/21

ALPHA Job #: L2133540

ALPHA ANALYTICAL

CHAIN OF CUSTODY

320 Forbes Blvd, Mansfield, MA 02048
TEL: 508-822-9300 FAX: 508-822-3288

Client Information

Client: GZA GeoEnvironmental
Address: 104 W 29th St New York, NY
Phone: 212 944 8140
Fax:
Email: Reinbill.Muniquez@GZA.com

☐ These samples have been previously analyzed by Alpha

Project Information

Project Name: 5055 Broadway ENV.
Project Location: 5055 Broadway, New York, NY
Project #: 41.0162845.00
Project Manager: Reinbill Muniquez
ALPHA Quote #:

Turn-Around Time

☒ Standard ☐ RUSH (only confirmed if pre-approved)

Date Due: Time:

Report Information - Data Deliverables

☐ FAX
☒ ADEx
Criteria Checker: (Default based on Regulatory Criteria Indicated)
Other Formats:
☒ EMAIL (standard pdf report)
☐ Additional Deliverables:
Report to: (if different than Project Manager)

Billing Information

☒ Same as Client info PO #:

Regulatory Requirements/Report Limits

State/Fed	Program	Res / Comm

Other Project Specific Requirements/Comments:

Project-Specific Target Compound List: ☐

All Columns Below Must Be Filled Out

ALPHA Lab ID (Lab Use Only)	Sample ID	COLLECTION End Date	Start Time	End Time	Initial Vacuum	Final Vacuum	Sample Matrix*	Sampler's Initials	Can Size	ID Can	ID - Flow Controller	TO-15	TO-15 SIM	APH Subtract Non-petroleum HCs ☐	Fixed Gases	Sulfides & Mercaptans by TO-15	Sample Comments (i.e. PID)
33540-01	SV-01	6/21/21	9:50	12:10	-30	-6.12	SV	MT	2.7L	3460	0851	X					
02	SV-02		10:20	12:10	-29.33	-7.15	SV	MT		2345	01343	X					
03	SV-03		13:20	15:13	-29.50	-5.40	SV	MT		2074	01785	X					
04	SV-04		10:58	12:58	-29.51	-6.66	SV	MT		3215	01143	X					
05	SV-05		11:17	13:17	-29.67	-8.11	SV	MT		423	01397	X					
06	AA-01		8:44	10:51	-29.55	-5.33	AA	MT		492	0386	X					

*SAMPLE MATRIX CODES
AA = Ambient Air (Indoor/Outdoor)
SV = Soil Vapor/Landfill Gas/SVE
Other = Please Specify

Container Type: 3L

Please print clearly, legibly and completely. Samples can not be logged in and turnaround time clock will not start until any ambiguities are resolved. All samples submitted are subject to Alpha's Terms and Conditions. See reverse side.

Relinquished By:	Date/Time	Received By:	Date/Time:
Mark Trex	6/21/21 15:15	AAL	06/21/21 15:16
AAL	6/21/21 17:20	AAL	6/21/21 22:00
AAL	6/22/21 03:45		6/22/21 03:45

Form No: 101-02 Rev: (25-Sep-15)

ANALYTICAL REPORT

Lab Number:	L2133587
Client:	GZA GeoEnvironmental, Inc. 104 West 29th Street, 10th Floor New York, NY 10001
ATTN:	Reinbill Maniquez
Phone:	(212) 594-8140
Project Name:	5055 BROADWAY ENVIRONMENTAL
Project Number:	41.0162895.00
Report Date:	07/21/21

The original project report/data package is held by Alpha Analytical. This report/data package is paginated and should be reproduced only in its entirety. Alpha Analytical holds no responsibility for results and/or data that are not consistent with the original.

Certifications & Approvals: MA (M-MA086), NH NELAP (2064), CT (PH-0574), IL (200077), ME (MA00086), MD (348), NJ (MA935), NY (11148), NC (25700/666), PA (68-03671), RI (LAO00065), TX (T104704476), VT (VT-0935), VA (460195), USDA (Permit #P330-17-00196).

Eight Walkup Drive, Westborough, MA 01581-1019
508-898-9220 (Fax) 508-898-9193 800-624-9220 - www.alphalab.com

Project Name: 5055 BROADWAY ENVIRONMENTAL
Project Number: 41.0162895.00

Lab Number: L2133587
Report Date: 07/21/21

Alpha Sample ID	Client ID	Matrix	Sample Location	Collection Date/Time	Receive Date
L2133587-01	SB-01 (0-2')	SOIL	5055 BROADWAY, NEW YORK, NY	06/21/21 09:05	06/21/21
L2133587-02	SB-01 (12-14')	SOIL	5055 BROADWAY, NEW YORK, NY	06/21/21 09:25	06/21/21
L2133587-03	SB-02 (0-2')	SOIL	5055 BROADWAY, NEW YORK, NY	06/21/21 11:30	06/21/21
L2133587-04	SB-02 (12-14')	SOIL	5055 BROADWAY, NEW YORK, NY	06/21/21 11:35	06/21/21
L2133587-05	SB-03 (0-2')	SOIL	5055 BROADWAY, NEW YORK, NY	06/21/21 12:20	06/21/21
L2133587-06	SB-03 (8-10')	SOIL	5055 BROADWAY, NEW YORK, NY	06/21/21 12:28	06/21/21
L2133587-07	SB-04 (0-2')	SOIL	5055 BROADWAY, NEW YORK, NY	06/21/21 12:35	06/21/21
L2133587-08	SB-04 (11-13')	SOIL	5055 BROADWAY, NEW YORK, NY	06/21/21 12:50	06/21/21
L2133587-09	SB-05 (0-2')	SOIL	5055 BROADWAY, NEW YORK, NY	06/21/21 13:30	06/21/21
L2133587-10	SB-05 (10-12')	SOIL	5055 BROADWAY, NEW YORK, NY	06/21/21 13:40	06/21/21
L2133587-11	SB-06 (0-2')	SOIL	5055 BROADWAY, NEW YORK, NY	06/21/21 13:55	06/21/21
L2133587-12	SB-07 (0-2')	SOIL	5055 BROADWAY, NEW YORK, NY	06/21/21 14:10	06/21/21

Project Name:	5055 BROADWAY ENVIRONMENTAL	**Lab Number:**	L2133587
Project Number:	41.0162895.00	**Report Date:**	07/21/21

Case Narrative

The samples were received in accordance with the Chain of Custody and no significant deviations were encountered during the preparation or analysis unless otherwise noted. Sample Receipt, Container Information, and the Chain of Custody are located at the back of the report.

Results contained within this report relate only to the samples submitted under this Alpha Lab Number and meet NELAP requirements for all NELAP accredited parameters unless otherwise noted in the following narrative. The data presented in this report is organized by parameter (i.e. VOC, SVOC, etc.). Sample specific Quality Control data (i.e. Surrogate Spike Recovery) is reported at the end of the target analyte list for each individual sample, followed by the Laboratory Batch Quality Control at the end of each parameter. Tentatively Identified Compounds (TICs), if requested, are reported for compounds identified to be present and are not part of the method/program Target Compound List, even if only a subset of the TCL are being reported. If a sample was re-analyzed or re-extracted due to a required quality control corrective action and if both sets of data are reported, the Laboratory ID of the re-analysis or re-extraction is designated with an "R" or "RE", respectively.

When multiple Batch Quality Control elements are reported (e.g. more than one LCS), the associated samples for each element are noted in the grey shaded header line of each data table. Any Laboratory Batch, Sample Specific % recovery or RPD value that is outside the listed Acceptance Criteria is bolded in the report. In reference to questions H (CAM) or 4 (RCP) when "NO" is checked, the performance criteria for CAM and RCP methods allow for some quality control failures to occur and still be within method compliance. In these instances, the specific failure is not narrated but noted in the associated QC Outlier Summary Report, located directly after the Case Narrative. QC information is also incorporated in the Data Usability Assessment table (Format 11) of our Data Merger tool, where it can be reviewed in conjunction with the sample result, associated regulatory criteria and any associated data usability implications.

Soil/sediments, solids and tissues are reported on a dry weight basis unless otherwise noted. Definitions of all data qualifiers and acronyms used in this report are provided in the Glossary located at the back of the report.

HOLD POLICY - For samples submitted on hold, Alpha's policy is to hold samples (with the exception of Air canisters) free of charge for 21 calendar days from the date the project is completed. After 21 calendar days, we will dispose of all samples submitted including those put on hold unless you have contacted your Alpha Project Manager and made arrangements for Alpha to continue to hold the samples. Air canisters will be disposed after 3 business days from the date the project is completed.

Please contact Project Management at 800-624-9220 with any questions.

Project Name:	5055 BROADWAY ENVIRONMENTAL	**Lab Number:**	L2133587
Project Number:	41.0162895.00	**Report Date:**	07/21/21

Case Narrative (continued)

Report Submission

All non-detect (ND) or estimated concentrations (J-qualified) have been quantitated to the limit noted in the MDL column.

Total Metals

L2133587-01 through -12: The sample has elevated detection limits for all elements, with the exception of mercury, due to the dilution required by matrix interferences encountered during analysis.

I, the undersigned, attest under the pains and penalties of perjury that, to the best of my knowledge and belief and based upon my personal inquiry of those responsible for providing the information contained in this analytical report, such information is accurate and complete. This certificate of analysis is not complete unless this page accompanies any and all pages of this report.

Authorized Signature: Jennifer L Clements

Title: Technical Director/Representative

Date: 07/21/21

ORGANICS

VOLATILES

Project Name: 5055 BROADWAY ENVIRONMENTAL **Lab Number:** L2133587

Project Number: 41.0162895.00 **Report Date:** 07/21/21

SAMPLE RESULTS

Lab ID: L2133587-01
Client ID: SB-01 (0-2')
Sample Location: 5055 BROADWAY, NEW YORK, NY

Date Collected: 06/21/21 09:05
Date Received: 06/21/21
Field Prep: Not Specified

Sample Depth:
Matrix: Soil
Analytical Method: 1,8260C
Analytical Date: 06/24/21 08:31
Analyst: MV
Percent Solids: 90%

Parameter	Result	Qualifier	Units	RL	MDL	Dilution Factor
Volatile Organics by EPA 5035 Low - Westborough Lab						
Methylene chloride	ND		ug/kg	5.1	2.3	1
1,1-Dichloroethane	ND		ug/kg	1.0	0.15	1
Chloroform	ND		ug/kg	1.5	0.14	1
Carbon tetrachloride	ND		ug/kg	1.0	0.24	1
1,2-Dichloropropane	ND		ug/kg	1.0	0.13	1
Dibromochloromethane	ND		ug/kg	1.0	0.14	1
1,1,2-Trichloroethane	ND		ug/kg	1.0	0.27	1
Tetrachloroethene	ND		ug/kg	0.51	0.20	1
Chlorobenzene	ND		ug/kg	0.51	0.13	1
Trichlorofluoromethane	ND		ug/kg	4.1	0.71	1
1,2-Dichloroethane	ND		ug/kg	1.0	0.26	1
1,1,1-Trichloroethane	ND		ug/kg	0.51	0.17	1
Bromodichloromethane	ND		ug/kg	0.51	0.11	1
trans-1,3-Dichloropropene	ND		ug/kg	1.0	0.28	1
cis-1,3-Dichloropropene	ND		ug/kg	0.51	0.16	1
1,3-Dichloropropene, Total	ND		ug/kg	0.51	0.16	1
1,1-Dichloropropene	ND		ug/kg	0.51	0.16	1
Bromoform	ND		ug/kg	4.1	0.25	1
1,1,2,2-Tetrachloroethane	ND		ug/kg	0.51	0.17	1
Benzene	ND		ug/kg	0.51	0.17	1
Toluene	ND		ug/kg	1.0	0.56	1
Ethylbenzene	ND		ug/kg	1.0	0.14	1
Chloromethane	ND		ug/kg	4.1	0.95	1
Bromomethane	ND		ug/kg	2.0	0.60	1
Vinyl chloride	ND		ug/kg	1.0	0.34	1
Chloroethane	ND		ug/kg	2.0	0.46	1
1,1-Dichloroethene	ND		ug/kg	1.0	0.24	1
trans-1,2-Dichloroethene	ND		ug/kg	1.5	0.14	1

Project Name: 5055 BROADWAY ENVIRONMENTAL **Lab Number:** L2133587

Project Number: 41.0162895.00 **Report Date:** 07/21/21

SAMPLE RESULTS

Lab ID: L2133587-01 Date Collected: 06/21/21 09:05

Client ID: SB-01 (0-2') Date Received: 06/21/21

Sample Location: 5055 BROADWAY, NEW YORK, NY Field Prep: Not Specified

Sample Depth:

Parameter	Result	Qualifier	Units	RL	MDL	Dilution Factor
Volatile Organics by EPA 5035 Low - Westborough Lab						
Trichloroethene	ND		ug/kg	0.51	0.14	1
1,2-Dichlorobenzene	ND		ug/kg	2.0	0.15	1
1,3-Dichlorobenzene	ND		ug/kg	2.0	0.15	1
1,4-Dichlorobenzene	ND		ug/kg	2.0	0.18	1
Methyl tert butyl ether	ND		ug/kg	2.0	0.20	1
p/m-Xylene	ND		ug/kg	2.0	0.57	1
o-Xylene	ND		ug/kg	1.0	0.30	1
Xylenes, Total	ND		ug/kg	1.0	0.30	1
cis-1,2-Dichloroethene	ND		ug/kg	1.0	0.18	1
1,2-Dichloroethene, Total	ND		ug/kg	1.0	0.14	1
Dibromomethane	ND		ug/kg	2.0	0.24	1
Styrene	ND		ug/kg	1.0	0.20	1
Dichlorodifluoromethane	ND		ug/kg	10	0.94	1
Acetone	ND		ug/kg	10	4.9	1
Carbon disulfide	ND		ug/kg	10	4.7	1
2-Butanone	ND		ug/kg	10	2.3	1
Vinyl acetate	ND		ug/kg	10	2.2	1
4-Methyl-2-pentanone	ND		ug/kg	10	1.3	1
1,2,3-Trichloropropane	ND		ug/kg	2.0	0.13	1
2-Hexanone	ND		ug/kg	10	1.2	1
Bromochloromethane	ND		ug/kg	2.0	0.21	1
2,2-Dichloropropane	ND		ug/kg	2.0	0.21	1
1,2-Dibromoethane	ND		ug/kg	1.0	0.28	1
1,3-Dichloropropane	ND		ug/kg	2.0	0.17	1
1,1,1,2-Tetrachloroethane	ND		ug/kg	0.51	0.14	1
Bromobenzene	ND		ug/kg	2.0	0.15	1
n-Butylbenzene	ND		ug/kg	1.0	0.17	1
sec-Butylbenzene	ND		ug/kg	1.0	0.15	1
tert-Butylbenzene	ND		ug/kg	2.0	0.12	1
o-Chlorotoluene	ND		ug/kg	2.0	0.20	1
p-Chlorotoluene	ND		ug/kg	2.0	0.11	1
1,2-Dibromo-3-chloropropane	ND		ug/kg	3.1	1.0	1
Hexachlorobutadiene	ND		ug/kg	4.1	0.17	1
Isopropylbenzene	ND		ug/kg	1.0	0.11	1
p-Isopropyltoluene	ND		ug/kg	1.0	0.11	1
Naphthalene	ND		ug/kg	4.1	0.66	1
Acrylonitrile	ND		ug/kg	4.1	1.2	1

Project Name: 5055 BROADWAY ENVIRONMENTAL **Lab Number:** L2133587

Project Number: 41.0162895.00 **Report Date:** 07/21/21

SAMPLE RESULTS

Lab ID: L2133587-01 Date Collected: 06/21/21 09:05

Client ID: SB-01 (0-2') Date Received: 06/21/21

Sample Location: 5055 BROADWAY, NEW YORK, NY Field Prep: Not Specified

Sample Depth:

Parameter	Result	Qualifier	Units	RL	MDL	Dilution Factor
Volatile Organics by EPA 5035 Low - Westborough Lab						
n-Propylbenzene	ND		ug/kg	1.0	0.18	1
1,2,3-Trichlorobenzene	ND		ug/kg	2.0	0.33	1
1,2,4-Trichlorobenzene	ND		ug/kg	2.0	0.28	1
1,3,5-Trimethylbenzene	ND		ug/kg	2.0	0.20	1
1,2,4-Trimethylbenzene	ND		ug/kg	2.0	0.34	1
1,4-Dioxane	ND		ug/kg	82	36.	1
p-Diethylbenzene	0.18	J	ug/kg	2.0	0.18	1
p-Ethyltoluene	ND		ug/kg	2.0	0.39	1
1,2,4,5-Tetramethylbenzene	0.41	J	ug/kg	2.0	0.20	1
Ethyl ether	ND		ug/kg	2.0	0.35	1
trans-1,4-Dichloro-2-butene	ND		ug/kg	5.1	1.4	1

Surrogate	% Recovery	Qualifier	Acceptance Criteria
1,2-Dichloroethane-d4	118		70-130
Toluene-d8	96		70-130
4-Bromofluorobenzene	99		70-130
Dibromofluoromethane	120		70-130

Project Name: 5055 BROADWAY ENVIRONMENTAL **Lab Number:** L2133587

Project Number: 41.0162895.00 **Report Date:** 07/21/21

SAMPLE RESULTS

Lab ID: L2133587-02
Client ID: SB-01 (12-14')
Sample Location: 5055 BROADWAY, NEW YORK, NY

Date Collected: 06/21/21 09:25
Date Received: 06/21/21
Field Prep: Not Specified

Sample Depth:
Matrix: Soil
Analytical Method: 1,8260C
Analytical Date: 06/24/21 08:56
Analyst: MV
Percent Solids: 90%

Parameter	Result	Qualifier	Units	RL	MDL	Dilution Factor
Volatile Organics by EPA 5035 Low - Westborough Lab						
Methylene chloride	ND		ug/kg	4.6	2.1	1
1,1-Dichloroethane	ND		ug/kg	0.91	0.13	1
Chloroform	ND		ug/kg	1.4	0.13	1
Carbon tetrachloride	ND		ug/kg	0.91	0.21	1
1,2-Dichloropropane	ND		ug/kg	0.91	0.11	1
Dibromochloromethane	ND		ug/kg	0.91	0.13	1
1,1,2-Trichloroethane	ND		ug/kg	0.91	0.24	1
Tetrachloroethene	ND		ug/kg	0.46	0.18	1
Chlorobenzene	ND		ug/kg	0.46	0.12	1
Trichlorofluoromethane	ND		ug/kg	3.6	0.63	1
1,2-Dichloroethane	ND		ug/kg	0.91	0.23	1
1,1,1-Trichloroethane	ND		ug/kg	0.46	0.15	1
Bromodichloromethane	ND		ug/kg	0.46	0.10	1
trans-1,3-Dichloropropene	ND		ug/kg	0.91	0.25	1
cis-1,3-Dichloropropene	ND		ug/kg	0.46	0.14	1
1,3-Dichloropropene, Total	ND		ug/kg	0.46	0.14	1
1,1-Dichloropropene	ND		ug/kg	0.46	0.14	1
Bromoform	ND		ug/kg	3.6	0.22	1
1,1,2,2-Tetrachloroethane	ND		ug/kg	0.46	0.15	1
Benzene	ND		ug/kg	0.46	0.15	1
Toluene	ND		ug/kg	0.91	0.50	1
Ethylbenzene	ND		ug/kg	0.91	0.13	1
Chloromethane	ND		ug/kg	3.6	0.85	1
Bromomethane	ND		ug/kg	1.8	0.53	1
Vinyl chloride	ND		ug/kg	0.91	0.30	1
Chloroethane	ND		ug/kg	1.8	0.41	1
1,1-Dichloroethene	ND		ug/kg	0.91	0.22	1
trans-1,2-Dichloroethene	ND		ug/kg	1.4	0.12	1

Project Name: 5055 BROADWAY ENVIRONMENTAL **Lab Number:** L2133587

Project Number: 41.0162895.00 **Report Date:** 07/21/21

SAMPLE RESULTS

Lab ID: L2133587-02 Date Collected: 06/21/21 09:25

Client ID: SB-01 (12-14') Date Received: 06/21/21

Sample Location: 5055 BROADWAY, NEW YORK, NY Field Prep: Not Specified

Sample Depth:

Parameter	Result	Qualifier	Units	RL	MDL	Dilution Factor
Volatile Organics by EPA 5035 Low - Westborough Lab						
Trichloroethene	ND		ug/kg	0.46	0.12	1
1,2-Dichlorobenzene	ND		ug/kg	1.8	0.13	1
1,3-Dichlorobenzene	ND		ug/kg	1.8	0.13	1
1,4-Dichlorobenzene	ND		ug/kg	1.8	0.16	1
Methyl tert butyl ether	ND		ug/kg	1.8	0.18	1
p/m-Xylene	ND		ug/kg	1.8	0.51	1
o-Xylene	ND		ug/kg	0.91	0.26	1
Xylenes, Total	ND		ug/kg	0.91	0.26	1
cis-1,2-Dichloroethene	ND		ug/kg	0.91	0.16	1
1,2-Dichloroethene, Total	ND		ug/kg	0.91	0.12	1
Dibromomethane	ND		ug/kg	1.8	0.22	1
Styrene	ND		ug/kg	0.91	0.18	1
Dichlorodifluoromethane	ND		ug/kg	9.1	0.83	1
Acetone	ND		ug/kg	9.1	4.4	1
Carbon disulfide	ND		ug/kg	9.1	4.1	1
2-Butanone	ND		ug/kg	9.1	2.0	1
Vinyl acetate	ND		ug/kg	9.1	2.0	1
4-Methyl-2-pentanone	ND		ug/kg	9.1	1.2	1
1,2,3-Trichloropropane	ND		ug/kg	1.8	0.12	1
2-Hexanone	ND		ug/kg	9.1	1.1	1
Bromochloromethane	ND		ug/kg	1.8	0.19	1
2,2-Dichloropropane	ND		ug/kg	1.8	0.18	1
1,2-Dibromoethane	ND		ug/kg	0.91	0.25	1
1,3-Dichloropropane	ND		ug/kg	1.8	0.15	1
1,1,1,2-Tetrachloroethane	ND		ug/kg	0.46	0.12	1
Bromobenzene	ND		ug/kg	1.8	0.13	1
n-Butylbenzene	ND		ug/kg	0.91	0.15	1
sec-Butylbenzene	ND		ug/kg	0.91	0.13	1
tert-Butylbenzene	ND		ug/kg	1.8	0.11	1
o-Chlorotoluene	ND		ug/kg	1.8	0.17	1
p-Chlorotoluene	ND		ug/kg	1.8	0.10	1
1,2-Dibromo-3-chloropropane	ND		ug/kg	2.7	0.91	1
Hexachlorobutadiene	ND		ug/kg	3.6	0.15	1
Isopropylbenzene	ND		ug/kg	0.91	0.10	1
p-Isopropyltoluene	ND		ug/kg	0.91	0.10	1
Naphthalene	ND		ug/kg	3.6	0.59	1
Acrylonitrile	ND		ug/kg	3.6	1.0	1

Project Name: 5055 BROADWAY ENVIRONMENTAL **Lab Number:** L2133587

Project Number: 41.0162895.00 **Report Date:** 07/21/21

SAMPLE RESULTS

Lab ID: L2133587-02 Date Collected: 06/21/21 09:25

Client ID: SB-01 (12-14') Date Received: 06/21/21

Sample Location: 5055 BROADWAY, NEW YORK, NY Field Prep: Not Specified

Sample Depth:

Parameter	Result	Qualifier	Units	RL	MDL	Dilution Factor
Volatile Organics by EPA 5035 Low - Westborough Lab						
n-Propylbenzene	ND		ug/kg	0.91	0.16	1
1,2,3-Trichlorobenzene	ND		ug/kg	1.8	0.29	1
1,2,4-Trichlorobenzene	ND		ug/kg	1.8	0.25	1
1,3,5-Trimethylbenzene	ND		ug/kg	1.8	0.18	1
1,2,4-Trimethylbenzene	ND		ug/kg	1.8	0.30	1
1,4-Dioxane	ND		ug/kg	73	32.	1
p-Diethylbenzene	ND		ug/kg	1.8	0.16	1
p-Ethyltoluene	ND		ug/kg	1.8	0.35	1
1,2,4,5-Tetramethylbenzene	ND		ug/kg	1.8	0.17	1
Ethyl ether	ND		ug/kg	1.8	0.31	1
trans-1,4-Dichloro-2-butene	ND		ug/kg	4.6	1.3	1

Surrogate	% Recovery	Qualifier	Acceptance Criteria
1,2-Dichloroethane-d4	111		70-130
Toluene-d8	92		70-130
4-Bromofluorobenzene	92		70-130
Dibromofluoromethane	112		70-130

Project Name: 5055 BROADWAY ENVIRONMENTAL **Lab Number:** L2133587

Project Number: 41.0162895.00 **Report Date:** 07/21/21

SAMPLE RESULTS

Lab ID: L2133587-03
Client ID: SB-02 (0-2')
Sample Location: 5055 BROADWAY, NEW YORK, NY

Date Collected: 06/21/21 11:30
Date Received: 06/21/21
Field Prep: Not Specified

Sample Depth:
Matrix: Soil
Analytical Method: 1,8260C
Analytical Date: 06/24/21 09:21
Analyst: MV
Percent Solids: 92%

Parameter	Result	Qualifier	Units	RL	MDL	Dilution Factor
Volatile Organics by EPA 5035 Low - Westborough Lab						
Methylene chloride	ND		ug/kg	8.3	3.8	1
1,1-Dichloroethane	ND		ug/kg	1.6	0.24	1
Chloroform	ND		ug/kg	2.5	0.23	1
Carbon tetrachloride	ND		ug/kg	1.6	0.38	1
1,2-Dichloropropane	ND		ug/kg	1.6	0.21	1
Dibromochloromethane	ND		ug/kg	1.6	0.23	1
1,1,2-Trichloroethane	ND		ug/kg	1.6	0.44	1
Tetrachloroethene	ND		ug/kg	0.83	0.32	1
Chlorobenzene	ND		ug/kg	0.83	0.21	1
Trichlorofluoromethane	ND		ug/kg	6.6	1.2	1
1,2-Dichloroethane	ND		ug/kg	1.6	0.43	1
1,1,1-Trichloroethane	ND		ug/kg	0.83	0.28	1
Bromodichloromethane	ND		ug/kg	0.83	0.18	1
trans-1,3-Dichloropropene	ND		ug/kg	1.6	0.45	1
cis-1,3-Dichloropropene	ND		ug/kg	0.83	0.26	1
1,3-Dichloropropene, Total	ND		ug/kg	0.83	0.26	1
1,1-Dichloropropene	ND		ug/kg	0.83	0.26	1
Bromoform	ND		ug/kg	6.6	0.41	1
1,1,2,2-Tetrachloroethane	ND		ug/kg	0.83	0.28	1
Benzene	ND		ug/kg	0.83	0.28	1
Toluene	ND		ug/kg	1.6	0.90	1
Ethylbenzene	ND		ug/kg	1.6	0.23	1
Chloromethane	ND		ug/kg	6.6	1.5	1
Bromomethane	ND		ug/kg	3.3	0.96	1
Vinyl chloride	ND		ug/kg	1.6	0.56	1
Chloroethane	ND		ug/kg	3.3	0.75	1
1,1-Dichloroethene	ND		ug/kg	1.6	0.39	1
trans-1,2-Dichloroethene	ND		ug/kg	2.5	0.23	1

Project Name: 5055 BROADWAY ENVIRONMENTAL **Lab Number:** L2133587

Project Number: 41.0162895.00 **Report Date:** 07/21/21

SAMPLE RESULTS

Lab ID: L2133587-03 Date Collected: 06/21/21 11:30

Client ID: SB-02 (0-2') Date Received: 06/21/21

Sample Location: 5055 BROADWAY, NEW YORK, NY Field Prep: Not Specified

Sample Depth:

Parameter	Result	Qualifier	Units	RL	MDL	Dilution Factor
Volatile Organics by EPA 5035 Low - Westborough Lab						
Trichloroethene	ND		ug/kg	0.83	0.23	1
1,2-Dichlorobenzene	ND		ug/kg	3.3	0.24	1
1,3-Dichlorobenzene	ND		ug/kg	3.3	0.24	1
1,4-Dichlorobenzene	ND		ug/kg	3.3	0.28	1
Methyl tert butyl ether	ND		ug/kg	3.3	0.33	1
p/m-Xylene	ND		ug/kg	3.3	0.93	1
o-Xylene	ND		ug/kg	1.6	0.48	1
Xylenes, Total	ND		ug/kg	1.6	0.48	1
cis-1,2-Dichloroethene	ND		ug/kg	1.6	0.29	1
1,2-Dichloroethene, Total	ND		ug/kg	1.6	0.23	1
Dibromomethane	ND		ug/kg	3.3	0.39	1
Styrene	ND		ug/kg	1.6	0.32	1
Dichlorodifluoromethane	ND		ug/kg	16	1.5	1
Acetone	ND		ug/kg	16	8.0	1
Carbon disulfide	ND		ug/kg	16	7.5	1
2-Butanone	ND		ug/kg	16	3.7	1
Vinyl acetate	ND		ug/kg	16	3.6	1
4-Methyl-2-pentanone	ND		ug/kg	16	2.1	1
1,2,3-Trichloropropane	ND		ug/kg	3.3	0.21	1
2-Hexanone	ND		ug/kg	16	2.0	1
Bromochloromethane	ND		ug/kg	3.3	0.34	1
2,2-Dichloropropane	ND		ug/kg	3.3	0.34	1
1,2-Dibromoethane	ND		ug/kg	1.6	0.46	1
1,3-Dichloropropane	ND		ug/kg	3.3	0.28	1
1,1,1,2-Tetrachloroethane	ND		ug/kg	0.83	0.22	1
Bromobenzene	ND		ug/kg	3.3	0.24	1
n-Butylbenzene	ND		ug/kg	1.6	0.28	1
sec-Butylbenzene	ND		ug/kg	1.6	0.24	1
tert-Butylbenzene	ND		ug/kg	3.3	0.20	1
o-Chlorotoluene	ND		ug/kg	3.3	0.32	1
p-Chlorotoluene	ND		ug/kg	3.3	0.18	1
1,2-Dibromo-3-chloropropane	ND		ug/kg	5.0	1.6	1
Hexachlorobutadiene	ND		ug/kg	6.6	0.28	1
Isopropylbenzene	ND		ug/kg	1.6	0.18	1
p-Isopropyltoluene	ND		ug/kg	1.6	0.18	1
Naphthalene	ND		ug/kg	6.6	1.1	1
Acrylonitrile	ND		ug/kg	6.6	1.9	1

Project Name: 5055 BROADWAY ENVIRONMENTAL **Lab Number:** L2133587

Project Number: 41.0162895.00 **Report Date:** 07/21/21

SAMPLE RESULTS

Lab ID: L2133587-03 Date Collected: 06/21/21 11:30

Client ID: SB-02 (0-2') Date Received: 06/21/21

Sample Location: 5055 BROADWAY, NEW YORK, NY Field Prep: Not Specified

Sample Depth:

Parameter	Result	Qualifier	Units	RL	MDL	Dilution Factor
Volatile Organics by EPA 5035 Low - Westborough Lab						
n-Propylbenzene	ND		ug/kg	1.6	0.28	1
1,2,3-Trichlorobenzene	ND		ug/kg	3.3	0.53	1
1,2,4-Trichlorobenzene	ND		ug/kg	3.3	0.45	1
1,3,5-Trimethylbenzene	ND		ug/kg	3.3	0.32	1
1,2,4-Trimethylbenzene	ND		ug/kg	3.3	0.55	1
1,4-Dioxane	ND		ug/kg	130	58.	1
p-Diethylbenzene	ND		ug/kg	3.3	0.29	1
p-Ethyltoluene	ND		ug/kg	3.3	0.64	1
1,2,4,5-Tetramethylbenzene	ND		ug/kg	3.3	0.32	1
Ethyl ether	ND		ug/kg	3.3	0.56	1
trans-1,4-Dichloro-2-butene	ND		ug/kg	8.3	2.4	1

Surrogate	% Recovery	Qualifier	Acceptance Criteria
1,2-Dichloroethane-d4	115		70-130
Toluene-d8	92		70-130
4-Bromofluorobenzene	94		70-130
Dibromofluoromethane	119		70-130

Project Name: 5055 BROADWAY ENVIRONMENTAL **Lab Number:** L2133587

Project Number: 41.0162895.00 **Report Date:** 07/21/21

SAMPLE RESULTS

Lab ID: L2133587-04
Client ID: SB-02 (12-14')
Sample Location: 5055 BROADWAY, NEW YORK, NY

Date Collected: 06/21/21 11:35
Date Received: 06/21/21
Field Prep: Not Specified

Sample Depth:
Matrix: Soil
Analytical Method: 1,8260C
Analytical Date: 06/24/21 09:46
Analyst: JC
Percent Solids: 92%

Parameter	Result	Qualifier	Units	RL	MDL	Dilution Factor
Volatile Organics by EPA 5035 Low - Westborough Lab						
Methylene chloride	ND		ug/kg	6.8	3.1	1
1,1-Dichloroethane	ND		ug/kg	1.4	0.20	1
Chloroform	ND		ug/kg	2.0	0.19	1
Carbon tetrachloride	ND		ug/kg	1.4	0.31	1
1,2-Dichloropropane	ND		ug/kg	1.4	0.17	1
Dibromochloromethane	ND		ug/kg	1.4	0.19	1
1,1,2-Trichloroethane	ND		ug/kg	1.4	0.36	1
Tetrachloroethene	ND		ug/kg	0.68	0.27	1
Chlorobenzene	ND		ug/kg	0.68	0.17	1
Trichlorofluoromethane	ND		ug/kg	5.4	0.95	1
1,2-Dichloroethane	ND		ug/kg	1.4	0.35	1
1,1,1-Trichloroethane	ND		ug/kg	0.68	0.23	1
Bromodichloromethane	ND		ug/kg	0.68	0.15	1
trans-1,3-Dichloropropene	ND		ug/kg	1.4	0.37	1
cis-1,3-Dichloropropene	ND		ug/kg	0.68	0.22	1
1,3-Dichloropropene, Total	ND		ug/kg	0.68	0.22	1
1,1-Dichloropropene	ND		ug/kg	0.68	0.22	1
Bromoform	ND		ug/kg	5.4	0.34	1
1,1,2,2-Tetrachloroethane	ND		ug/kg	0.68	0.23	1
Benzene	ND		ug/kg	0.68	0.23	1
Toluene	ND		ug/kg	1.4	0.74	1
Ethylbenzene	ND		ug/kg	1.4	0.19	1
Chloromethane	ND		ug/kg	5.4	1.3	1
Bromomethane	ND		ug/kg	2.7	0.79	1
Vinyl chloride	ND		ug/kg	1.4	0.46	1
Chloroethane	ND		ug/kg	2.7	0.62	1
1,1-Dichloroethene	ND		ug/kg	1.4	0.32	1
trans-1,2-Dichloroethene	ND		ug/kg	2.0	0.19	1

Project Name: 5055 BROADWAY ENVIRONMENTAL **Lab Number:** L2133587

Project Number: 41.0162895.00 **Report Date:** 07/21/21

SAMPLE RESULTS

Lab ID: L2133587-04 Date Collected: 06/21/21 11:35

Client ID: SB-02 (12-14') Date Received: 06/21/21

Sample Location: 5055 BROADWAY, NEW YORK, NY Field Prep: Not Specified

Sample Depth:

Parameter	Result	Qualifier	Units	RL	MDL	Dilution Factor
Volatile Organics by EPA 5035 Low - Westborough Lab						
Trichloroethene	ND		ug/kg	0.68	0.19	1
1,2-Dichlorobenzene	ND		ug/kg	2.7	0.20	1
1,3-Dichlorobenzene	ND		ug/kg	2.7	0.20	1
1,4-Dichlorobenzene	ND		ug/kg	2.7	0.23	1
Methyl tert butyl ether	ND		ug/kg	2.7	0.27	1
p/m-Xylene	ND		ug/kg	2.7	0.76	1
o-Xylene	ND		ug/kg	1.4	0.40	1
Xylenes, Total	ND		ug/kg	1.4	0.40	1
cis-1,2-Dichloroethene	ND		ug/kg	1.4	0.24	1
1,2-Dichloroethene, Total	ND		ug/kg	1.4	0.19	1
Dibromomethane	ND		ug/kg	2.7	0.32	1
Styrene	ND		ug/kg	1.4	0.27	1
Dichlorodifluoromethane	ND		ug/kg	14	1.2	1
Acetone	ND		ug/kg	14	6.6	1
Carbon disulfide	ND		ug/kg	14	6.2	1
2-Butanone	ND		ug/kg	14	3.0	1
Vinyl acetate	ND		ug/kg	14	2.9	1
4-Methyl-2-pentanone	ND		ug/kg	14	1.7	1
1,2,3-Trichloropropane	ND		ug/kg	2.7	0.17	1
2-Hexanone	ND		ug/kg	14	1.6	1
Bromochloromethane	ND		ug/kg	2.7	0.28	1
2,2-Dichloropropane	ND		ug/kg	2.7	0.28	1
1,2-Dibromoethane	ND		ug/kg	1.4	0.38	1
1,3-Dichloropropane	ND		ug/kg	2.7	0.23	1
1,1,1,2-Tetrachloroethane	ND		ug/kg	0.68	0.18	1
Bromobenzene	ND		ug/kg	2.7	0.20	1
n-Butylbenzene	ND		ug/kg	1.4	0.23	1
sec-Butylbenzene	ND		ug/kg	1.4	0.20	1
tert-Butylbenzene	ND		ug/kg	2.7	0.16	1
o-Chlorotoluene	ND		ug/kg	2.7	0.26	1
p-Chlorotoluene	ND		ug/kg	2.7	0.15	1
1,2-Dibromo-3-chloropropane	ND		ug/kg	4.1	1.4	1
Hexachlorobutadiene	ND		ug/kg	5.4	0.23	1
Isopropylbenzene	ND		ug/kg	1.4	0.15	1
p-Isopropyltoluene	ND		ug/kg	1.4	0.15	1
Naphthalene	ND		ug/kg	5.4	0.89	1
Acrylonitrile	ND		ug/kg	5.4	1.6	1

Project Name: 5055 BROADWAY ENVIRONMENTAL **Lab Number:** L2133587

Project Number: 41.0162895.00 **Report Date:** 07/21/21

SAMPLE RESULTS

Lab ID: L2133587-04 Date Collected: 06/21/21 11:35

Client ID: SB-02 (12-14') Date Received: 06/21/21

Sample Location: 5055 BROADWAY, NEW YORK, NY Field Prep: Not Specified

Sample Depth:

Parameter	Result	Qualifier	Units	RL	MDL	Dilution Factor
Volatile Organics by EPA 5035 Low - Westborough Lab						
n-Propylbenzene	ND		ug/kg	1.4	0.23	1
1,2,3-Trichlorobenzene	ND		ug/kg	2.7	0.44	1
1,2,4-Trichlorobenzene	ND		ug/kg	2.7	0.37	1
1,3,5-Trimethylbenzene	ND		ug/kg	2.7	0.26	1
1,2,4-Trimethylbenzene	ND		ug/kg	2.7	0.46	1
1,4-Dioxane	ND		ug/kg	110	48.	1
p-Diethylbenzene	ND		ug/kg	2.7	0.24	1
p-Ethyltoluene	ND		ug/kg	2.7	0.52	1
1,2,4,5-Tetramethylbenzene	ND		ug/kg	2.7	0.26	1
Ethyl ether	ND		ug/kg	2.7	0.46	1
trans-1,4-Dichloro-2-butene	ND		ug/kg	6.8	1.9	1

Surrogate	% Recovery	Qualifier	Acceptance Criteria
1,2-Dichloroethane-d4	113		70-130
Toluene-d8	93		70-130
4-Bromofluorobenzene	93		70-130
Dibromofluoromethane	117		70-130

Project Name: 5055 BROADWAY ENVIRONMENTAL **Lab Number:** L2133587

Project Number: 41.0162895.00 **Report Date:** 07/21/21

SAMPLE RESULTS

Lab ID: L2133587-05
Client ID: SB-03 (0-2')
Sample Location: 5055 BROADWAY, NEW YORK, NY

Date Collected: 06/21/21 12:20
Date Received: 06/21/21
Field Prep: Not Specified

Sample Depth:
Matrix: Soil
Analytical Method: 1,8260C
Analytical Date: 06/24/21 18:22
Analyst: MV
Percent Solids: 95%

Parameter	Result	Qualifier	Units	RL	MDL	Dilution Factor
Volatile Organics by EPA 5035 Low - Westborough Lab						
Methylene chloride	ND		ug/kg	4.8	2.2	1
1,1-Dichloroethane	ND		ug/kg	0.95	0.14	1
Chloroform	ND		ug/kg	1.4	0.13	1
Carbon tetrachloride	ND		ug/kg	0.95	0.22	1
1,2-Dichloropropane	ND		ug/kg	0.95	0.12	1
Dibromochloromethane	ND		ug/kg	0.95	0.13	1
1,1,2-Trichloroethane	ND		ug/kg	0.95	0.25	1
Tetrachloroethene	ND		ug/kg	0.48	0.19	1
Chlorobenzene	ND		ug/kg	0.48	0.12	1
Trichlorofluoromethane	ND		ug/kg	3.8	0.66	1
1,2-Dichloroethane	ND		ug/kg	0.95	0.24	1
1,1,1-Trichloroethane	ND		ug/kg	0.48	0.16	1
Bromodichloromethane	ND		ug/kg	0.48	0.10	1
trans-1,3-Dichloropropene	ND		ug/kg	0.95	0.26	1
cis-1,3-Dichloropropene	ND		ug/kg	0.48	0.15	1
1,3-Dichloropropene, Total	ND		ug/kg	0.48	0.15	1
1,1-Dichloropropene	ND		ug/kg	0.48	0.15	1
Bromoform	ND		ug/kg	3.8	0.23	1
1,1,2,2-Tetrachloroethane	ND		ug/kg	0.48	0.16	1
Benzene	ND		ug/kg	0.48	0.16	1
Toluene	ND		ug/kg	0.95	0.52	1
Ethylbenzene	ND		ug/kg	0.95	0.13	1
Chloromethane	ND		ug/kg	3.8	0.88	1
Bromomethane	ND		ug/kg	1.9	0.55	1
Vinyl chloride	ND		ug/kg	0.95	0.32	1
Chloroethane	ND		ug/kg	1.9	0.43	1
1,1-Dichloroethene	ND		ug/kg	0.95	0.23	1
trans-1,2-Dichloroethene	ND		ug/kg	1.4	0.13	1

Project Name: 5055 BROADWAY ENVIRONMENTAL **Lab Number:** L2133587

Project Number: 41.0162895.00 **Report Date:** 07/21/21

SAMPLE RESULTS

Lab ID: L2133587-05 Date Collected: 06/21/21 12:20

Client ID: SB-03 (0-2') Date Received: 06/21/21

Sample Location: 5055 BROADWAY, NEW YORK, NY Field Prep: Not Specified

Sample Depth:

Parameter	Result	Qualifier	Units	RL	MDL	Dilution Factor
Volatile Organics by EPA 5035 Low - Westborough Lab						
Trichloroethene	ND		ug/kg	0.48	0.13	1
1,2-Dichlorobenzene	ND		ug/kg	1.9	0.14	1
1,3-Dichlorobenzene	ND		ug/kg	1.9	0.14	1
1,4-Dichlorobenzene	ND		ug/kg	1.9	0.16	1
Methyl tert butyl ether	ND		ug/kg	1.9	0.19	1
p/m-Xylene	ND		ug/kg	1.9	0.53	1
o-Xylene	ND		ug/kg	0.95	0.28	1
Xylenes, Total	ND		ug/kg	0.95	0.28	1
cis-1,2-Dichloroethene	ND		ug/kg	0.95	0.17	1
1,2-Dichloroethene, Total	ND		ug/kg	0.95	0.13	1
Dibromomethane	ND		ug/kg	1.9	0.23	1
Styrene	ND		ug/kg	0.95	0.19	1
Dichlorodifluoromethane	ND		ug/kg	9.5	0.87	1
Acetone	ND		ug/kg	9.5	4.6	1
Carbon disulfide	ND		ug/kg	9.5	4.3	1
2-Butanone	ND		ug/kg	9.5	2.1	1
Vinyl acetate	ND		ug/kg	9.5	2.0	1
4-Methyl-2-pentanone	ND		ug/kg	9.5	1.2	1
1,2,3-Trichloropropane	ND		ug/kg	1.9	0.12	1
2-Hexanone	ND		ug/kg	9.5	1.1	1
Bromochloromethane	ND		ug/kg	1.9	0.19	1
2,2-Dichloropropane	ND		ug/kg	1.9	0.19	1
1,2-Dibromoethane	ND		ug/kg	0.95	0.26	1
1,3-Dichloropropane	ND		ug/kg	1.9	0.16	1
1,1,1,2-Tetrachloroethane	ND		ug/kg	0.48	0.12	1
Bromobenzene	ND		ug/kg	1.9	0.14	1
n-Butylbenzene	ND		ug/kg	0.95	0.16	1
sec-Butylbenzene	ND		ug/kg	0.95	0.14	1
tert-Butylbenzene	ND		ug/kg	1.9	0.11	1
o-Chlorotoluene	ND		ug/kg	1.9	0.18	1
p-Chlorotoluene	ND		ug/kg	1.9	0.10	1
1,2-Dibromo-3-chloropropane	ND		ug/kg	2.8	0.95	1
Hexachlorobutadiene	ND		ug/kg	3.8	0.16	1
Isopropylbenzene	ND		ug/kg	0.95	0.10	1
p-Isopropyltoluene	ND		ug/kg	0.95	0.10	1
Naphthalene	ND		ug/kg	3.8	0.62	1
Acrylonitrile	ND		ug/kg	3.8	1.1	1

Project Name: 5055 BROADWAY ENVIRONMENTAL **Lab Number:** L2133587

Project Number: 41.0162895.00 **Report Date:** 07/21/21

SAMPLE RESULTS

Lab ID: L2133587-05 Date Collected: 06/21/21 12:20

Client ID: SB-03 (0-2') Date Received: 06/21/21

Sample Location: 5055 BROADWAY, NEW YORK, NY Field Prep: Not Specified

Sample Depth:

Parameter	Result	Qualifier	Units	RL	MDL	Dilution Factor
Volatile Organics by EPA 5035 Low - Westborough Lab						
n-Propylbenzene	ND		ug/kg	0.95	0.16	1
1,2,3-Trichlorobenzene	ND		ug/kg	1.9	0.30	1
1,2,4-Trichlorobenzene	ND		ug/kg	1.9	0.26	1
1,3,5-Trimethylbenzene	ND		ug/kg	1.9	0.18	1
1,2,4-Trimethylbenzene	ND		ug/kg	1.9	0.32	1
1,4-Dioxane	ND		ug/kg	76	33.	1
p-Diethylbenzene	ND		ug/kg	1.9	0.17	1
p-Ethyltoluene	ND		ug/kg	1.9	0.36	1
1,2,4,5-Tetramethylbenzene	0.42	J	ug/kg	1.9	0.18	1
Ethyl ether	ND		ug/kg	1.9	0.32	1
trans-1,4-Dichloro-2-butene	ND		ug/kg	4.8	1.3	1

Surrogate	% Recovery	Qualifier	Acceptance Criteria
1,2-Dichloroethane-d4	110		70-130
Toluene-d8	127		70-130
4-Bromofluorobenzene	90		70-130
Dibromofluoromethane	108		70-130

Project Name: 5055 BROADWAY ENVIRONMENTAL **Lab Number:** L2133587

Project Number: 41.0162895.00 **Report Date:** 07/21/21

SAMPLE RESULTS

Lab ID: L2133587-06
Client ID: SB-03 (8-10')
Sample Location: 5055 BROADWAY, NEW YORK, NY

Date Collected: 06/21/21 12:28
Date Received: 06/21/21
Field Prep: Not Specified

Sample Depth:
Matrix: Soil
Analytical Method: 1,8260C
Analytical Date: 06/24/21 18:47
Analyst: MV
Percent Solids: 94%

Parameter	Result	Qualifier	Units	RL	MDL	Dilution Factor
Volatile Organics by EPA 5035 Low - Westborough Lab						
Methylene chloride	ND		ug/kg	4.8	2.2	1
1,1-Dichloroethane	ND		ug/kg	0.96	0.14	1
Chloroform	ND		ug/kg	1.4	0.14	1
Carbon tetrachloride	ND		ug/kg	0.96	0.22	1
1,2-Dichloropropane	ND		ug/kg	0.96	0.12	1
Dibromochloromethane	ND		ug/kg	0.96	0.14	1
1,1,2-Trichloroethane	ND		ug/kg	0.96	0.26	1
Tetrachloroethene	ND		ug/kg	0.48	0.19	1
Chlorobenzene	ND		ug/kg	0.48	0.12	1
Trichlorofluoromethane	ND		ug/kg	3.9	0.67	1
1,2-Dichloroethane	ND		ug/kg	0.96	0.25	1
1,1,1-Trichloroethane	ND		ug/kg	0.48	0.16	1
Bromodichloromethane	ND		ug/kg	0.48	0.10	1
trans-1,3-Dichloropropene	ND		ug/kg	0.96	0.26	1
cis-1,3-Dichloropropene	ND		ug/kg	0.48	0.15	1
1,3-Dichloropropene, Total	ND		ug/kg	0.48	0.15	1
1,1-Dichloropropene	ND		ug/kg	0.48	0.15	1
Bromoform	ND		ug/kg	3.9	0.24	1
1,1,2,2-Tetrachloroethane	ND		ug/kg	0.48	0.16	1
Benzene	ND		ug/kg	0.48	0.16	1
Toluene	ND		ug/kg	0.96	0.52	1
Ethylbenzene	ND		ug/kg	0.96	0.14	1
Chloromethane	ND		ug/kg	3.9	0.90	1
Bromomethane	ND		ug/kg	1.9	0.56	1
Vinyl chloride	ND		ug/kg	0.96	0.32	1
Chloroethane	ND		ug/kg	1.9	0.44	1
1,1-Dichloroethene	ND		ug/kg	0.96	0.23	1
trans-1,2-Dichloroethene	ND		ug/kg	1.4	0.13	1

Project Name: 5055 BROADWAY ENVIRONMENTAL **Lab Number:** L2133587

Project Number: 41.0162895.00 **Report Date:** 07/21/21

SAMPLE RESULTS

Lab ID: L2133587-06 Date Collected: 06/21/21 12:28

Client ID: SB-03 (8-10') Date Received: 06/21/21

Sample Location: 5055 BROADWAY, NEW YORK, NY Field Prep: Not Specified

Sample Depth:

Parameter	Result	Qualifier	Units	RL	MDL	Dilution Factor
Volatile Organics by EPA 5035 Low - Westborough Lab						
Trichloroethene	ND		ug/kg	0.48	0.13	1
1,2-Dichlorobenzene	ND		ug/kg	1.9	0.14	1
1,3-Dichlorobenzene	ND		ug/kg	1.9	0.14	1
1,4-Dichlorobenzene	ND		ug/kg	1.9	0.16	1
Methyl tert butyl ether	ND		ug/kg	1.9	0.19	1
p/m-Xylene	ND		ug/kg	1.9	0.54	1
o-Xylene	ND		ug/kg	0.96	0.28	1
Xylenes, Total	ND		ug/kg	0.96	0.28	1
cis-1,2-Dichloroethene	ND		ug/kg	0.96	0.17	1
1,2-Dichloroethene, Total	ND		ug/kg	0.96	0.13	1
Dibromomethane	ND		ug/kg	1.9	0.23	1
Styrene	ND		ug/kg	0.96	0.19	1
Dichlorodifluoromethane	ND		ug/kg	9.6	0.88	1
Acetone	ND		ug/kg	9.6	4.6	1
Carbon disulfide	ND		ug/kg	9.6	4.4	1
2-Butanone	ND		ug/kg	9.6	2.1	1
Vinyl acetate	ND		ug/kg	9.6	2.1	1
4-Methyl-2-pentanone	ND		ug/kg	9.6	1.2	1
1,2,3-Trichloropropane	ND		ug/kg	1.9	0.12	1
2-Hexanone	ND		ug/kg	9.6	1.1	1
Bromochloromethane	ND		ug/kg	1.9	0.20	1
2,2-Dichloropropane	ND		ug/kg	1.9	0.20	1
1,2-Dibromoethane	ND		ug/kg	0.96	0.27	1
1,3-Dichloropropane	ND		ug/kg	1.9	0.16	1
1,1,1,2-Tetrachloroethane	ND		ug/kg	0.48	0.13	1
Bromobenzene	ND		ug/kg	1.9	0.14	1
n-Butylbenzene	ND		ug/kg	0.96	0.16	1
sec-Butylbenzene	ND		ug/kg	0.96	0.14	1
tert-Butylbenzene	ND		ug/kg	1.9	0.11	1
o-Chlorotoluene	ND		ug/kg	1.9	0.18	1
p-Chlorotoluene	ND		ug/kg	1.9	0.10	1
1,2-Dibromo-3-chloropropane	ND		ug/kg	2.9	0.96	1
Hexachlorobutadiene	ND		ug/kg	3.9	0.16	1
Isopropylbenzene	ND		ug/kg	0.96	0.10	1
p-Isopropyltoluene	ND		ug/kg	0.96	0.10	1
Naphthalene	ND		ug/kg	3.9	0.63	1
Acrylonitrile	ND		ug/kg	3.9	1.1	1

Project Name: 5055 BROADWAY ENVIRONMENTAL **Lab Number:** L2133587

Project Number: 41.0162895.00 **Report Date:** 07/21/21

SAMPLE RESULTS

Lab ID: L2133587-06 Date Collected: 06/21/21 12:28

Client ID: SB-03 (8-10') Date Received: 06/21/21

Sample Location: 5055 BROADWAY, NEW YORK, NY Field Prep: Not Specified

Sample Depth:

Parameter	Result	Qualifier	Units	RL	MDL	Dilution Factor
Volatile Organics by EPA 5035 Low - Westborough Lab						
n-Propylbenzene	ND		ug/kg	0.96	0.16	1
1,2,3-Trichlorobenzene	ND		ug/kg	1.9	0.31	1
1,2,4-Trichlorobenzene	ND		ug/kg	1.9	0.26	1
1,3,5-Trimethylbenzene	ND		ug/kg	1.9	0.19	1
1,2,4-Trimethylbenzene	ND		ug/kg	1.9	0.32	1
1,4-Dioxane	ND		ug/kg	77	34.	1
p-Diethylbenzene	ND		ug/kg	1.9	0.17	1
p-Ethyltoluene	ND		ug/kg	1.9	0.37	1
1,2,4,5-Tetramethylbenzene	ND		ug/kg	1.9	0.18	1
Ethyl ether	ND		ug/kg	1.9	0.33	1
trans-1,4-Dichloro-2-butene	ND		ug/kg	4.8	1.4	1

Surrogate	% Recovery	Qualifier	Acceptance Criteria
1,2-Dichloroethane-d4	109		70-130
Toluene-d8	95		70-130
4-Bromofluorobenzene	108		70-130
Dibromofluoromethane	111		70-130

Project Name: 5055 BROADWAY ENVIRONMENTAL **Lab Number:** L2133587

Project Number: 41.0162895.00 **Report Date:** 07/21/21

SAMPLE RESULTS

Lab ID: L2133587-07
Client ID: SB-04 (0-2')
Sample Location: 5055 BROADWAY, NEW YORK, NY

Date Collected: 06/21/21 12:35
Date Received: 06/21/21
Field Prep: Not Specified

Sample Depth:
Matrix: Soil
Analytical Method: 1,8260C
Analytical Date: 06/24/21 11:02
Analyst: MV
Percent Solids: 94%

Parameter	Result	Qualifier	Units	RL	MDL	Dilution Factor
Volatile Organics by EPA 5035 Low - Westborough Lab						
Methylene chloride	ND		ug/kg	5.0	2.3	1
1,1-Dichloroethane	ND		ug/kg	1.0	0.15	1
Chloroform	ND		ug/kg	1.5	0.14	1
Carbon tetrachloride	ND		ug/kg	1.0	0.23	1
1,2-Dichloropropane	ND		ug/kg	1.0	0.13	1
Dibromochloromethane	ND		ug/kg	1.0	0.14	1
1,1,2-Trichloroethane	ND		ug/kg	1.0	0.27	1
Tetrachloroethene	ND		ug/kg	0.50	0.20	1
Chlorobenzene	ND		ug/kg	0.50	0.13	1
Trichlorofluoromethane	ND		ug/kg	4.0	0.70	1
1,2-Dichloroethane	ND		ug/kg	1.0	0.26	1
1,1,1-Trichloroethane	ND		ug/kg	0.50	0.17	1
Bromodichloromethane	ND		ug/kg	0.50	0.11	1
trans-1,3-Dichloropropene	ND		ug/kg	1.0	0.28	1
cis-1,3-Dichloropropene	ND		ug/kg	0.50	0.16	1
1,3-Dichloropropene, Total	ND		ug/kg	0.50	0.16	1
1,1-Dichloropropene	ND		ug/kg	0.50	0.16	1
Bromoform	ND		ug/kg	4.0	0.25	1
1,1,2,2-Tetrachloroethane	ND		ug/kg	0.50	0.17	1
Benzene	ND		ug/kg	0.50	0.17	1
Toluene	ND		ug/kg	1.0	0.55	1
Ethylbenzene	ND		ug/kg	1.0	0.14	1
Chloromethane	ND		ug/kg	4.0	0.94	1
Bromomethane	ND		ug/kg	2.0	0.59	1
Vinyl chloride	ND		ug/kg	1.0	0.34	1
Chloroethane	ND		ug/kg	2.0	0.46	1
1,1-Dichloroethene	ND		ug/kg	1.0	0.24	1
trans-1,2-Dichloroethene	ND		ug/kg	1.5	0.14	1

Project Name: 5055 BROADWAY ENVIRONMENTAL **Lab Number:** L2133587

Project Number: 41.0162895.00 **Report Date:** 07/21/21

SAMPLE RESULTS

Lab ID: L2133587-07 Date Collected: 06/21/21 12:35

Client ID: SB-04 (0-2') Date Received: 06/21/21

Sample Location: 5055 BROADWAY, NEW YORK, NY Field Prep: Not Specified

Sample Depth:

Parameter	Result	Qualifier	Units	RL	MDL	Dilution Factor
Volatile Organics by EPA 5035 Low - Westborough Lab						
Trichloroethene	ND		ug/kg	0.50	0.14	1
1,2-Dichlorobenzene	ND		ug/kg	2.0	0.14	1
1,3-Dichlorobenzene	ND		ug/kg	2.0	0.15	1
1,4-Dichlorobenzene	ND		ug/kg	2.0	0.17	1
Methyl tert butyl ether	ND		ug/kg	2.0	0.20	1
p/m-Xylene	ND		ug/kg	2.0	0.56	1
o-Xylene	ND		ug/kg	1.0	0.29	1
Xylenes, Total	ND		ug/kg	1.0	0.29	1
cis-1,2-Dichloroethene	ND		ug/kg	1.0	0.18	1
1,2-Dichloroethene, Total	ND		ug/kg	1.0	0.14	1
Dibromomethane	ND		ug/kg	2.0	0.24	1
Styrene	ND		ug/kg	1.0	0.20	1
Dichlorodifluoromethane	ND		ug/kg	10	0.92	1
Acetone	ND		ug/kg	10	4.8	1
Carbon disulfide	ND		ug/kg	10	4.6	1
2-Butanone	ND		ug/kg	10	2.2	1
Vinyl acetate	ND		ug/kg	10	2.2	1
4-Methyl-2-pentanone	ND		ug/kg	10	1.3	1
1,2,3-Trichloropropane	ND		ug/kg	2.0	0.13	1
2-Hexanone	ND		ug/kg	10	1.2	1
Bromochloromethane	ND		ug/kg	2.0	0.21	1
2,2-Dichloropropane	ND		ug/kg	2.0	0.20	1
1,2-Dibromoethane	ND		ug/kg	1.0	0.28	1
1,3-Dichloropropane	ND		ug/kg	2.0	0.17	1
1,1,1,2-Tetrachloroethane	ND		ug/kg	0.50	0.13	1
Bromobenzene	ND		ug/kg	2.0	0.15	1
n-Butylbenzene	ND		ug/kg	1.0	0.17	1
sec-Butylbenzene	ND		ug/kg	1.0	0.15	1
tert-Butylbenzene	ND		ug/kg	2.0	0.12	1
o-Chlorotoluene	ND		ug/kg	2.0	0.19	1
p-Chlorotoluene	ND		ug/kg	2.0	0.11	1
1,2-Dibromo-3-chloropropane	ND		ug/kg	3.0	1.0	1
Hexachlorobutadiene	ND		ug/kg	4.0	0.17	1
Isopropylbenzene	ND		ug/kg	1.0	0.11	1
p-Isopropyltoluene	ND		ug/kg	1.0	0.11	1
Naphthalene	ND		ug/kg	4.0	0.66	1
Acrylonitrile	ND		ug/kg	4.0	1.2	1

Project Name: 5055 BROADWAY ENVIRONMENTAL **Lab Number:** L2133587

Project Number: 41.0162895.00 **Report Date:** 07/21/21

SAMPLE RESULTS

Lab ID: L2133587-07 Date Collected: 06/21/21 12:35

Client ID: SB-04 (0-2') Date Received: 06/21/21

Sample Location: 5055 BROADWAY, NEW YORK, NY Field Prep: Not Specified

Sample Depth:

Parameter	Result	Qualifier	Units	RL	MDL	Dilution Factor
Volatile Organics by EPA 5035 Low - Westborough Lab						
n-Propylbenzene	ND		ug/kg	1.0	0.17	1
1,2,3-Trichlorobenzene	ND		ug/kg	2.0	0.32	1
1,2,4-Trichlorobenzene	ND		ug/kg	2.0	0.27	1
1,3,5-Trimethylbenzene	ND		ug/kg	2.0	0.19	1
1,2,4-Trimethylbenzene	ND		ug/kg	2.0	0.34	1
1,4-Dioxane	ND		ug/kg	81	35.	1
p-Diethylbenzene	ND		ug/kg	2.0	0.18	1
p-Ethyltoluene	ND		ug/kg	2.0	0.39	1
1,2,4,5-Tetramethylbenzene	ND		ug/kg	2.0	0.19	1
Ethyl ether	ND		ug/kg	2.0	0.34	1
trans-1,4-Dichloro-2-butene	ND		ug/kg	5.0	1.4	1

Surrogate	% Recovery	Qualifier	Acceptance Criteria
1,2-Dichloroethane-d4	106		70-130
Toluene-d8	102		70-130
4-Bromofluorobenzene	87		70-130
Dibromofluoromethane	108		70-130

Project Name: 5055 BROADWAY ENVIRONMENTAL **Lab Number:** L2133587

Project Number: 41.0162895.00 **Report Date:** 07/21/21

SAMPLE RESULTS

Lab ID: L2133587-08
Client ID: SB-04 (11-13')
Sample Location: 5055 BROADWAY, NEW YORK, NY

Date Collected: 06/21/21 12:50
Date Received: 06/21/21
Field Prep: Not Specified

Sample Depth:
Matrix: Soil
Analytical Method: 1,8260C
Analytical Date: 06/24/21 11:27
Analyst: JC
Percent Solids: 95%

Parameter	Result	Qualifier	Units	RL	MDL	Dilution Factor
Volatile Organics by EPA 5035 Low - Westborough Lab						
Methylene chloride	ND		ug/kg	5.1	2.3	1
1,1-Dichloroethane	ND		ug/kg	1.0	0.15	1
Chloroform	ND		ug/kg	1.5	0.14	1
Carbon tetrachloride	ND		ug/kg	1.0	0.23	1
1,2-Dichloropropane	ND		ug/kg	1.0	0.13	1
Dibromochloromethane	ND		ug/kg	1.0	0.14	1
1,1,2-Trichloroethane	ND		ug/kg	1.0	0.27	1
Tetrachloroethene	ND		ug/kg	0.51	0.20	1
Chlorobenzene	ND		ug/kg	0.51	0.13	1
Trichlorofluoromethane	ND		ug/kg	4.0	0.70	1
1,2-Dichloroethane	ND		ug/kg	1.0	0.26	1
1,1,1-Trichloroethane	ND		ug/kg	0.51	0.17	1
Bromodichloromethane	ND		ug/kg	0.51	0.11	1
trans-1,3-Dichloropropene	ND		ug/kg	1.0	0.28	1
cis-1,3-Dichloropropene	ND		ug/kg	0.51	0.16	1
1,3-Dichloropropene, Total	ND		ug/kg	0.51	0.16	1
1,1-Dichloropropene	ND		ug/kg	0.51	0.16	1
Bromoform	ND		ug/kg	4.0	0.25	1
1,1,2,2-Tetrachloroethane	ND		ug/kg	0.51	0.17	1
Benzene	ND		ug/kg	0.51	0.17	1
Toluene	ND		ug/kg	1.0	0.55	1
Ethylbenzene	ND		ug/kg	1.0	0.14	1
Chloromethane	ND		ug/kg	4.0	0.94	1
Bromomethane	ND		ug/kg	2.0	0.59	1
Vinyl chloride	ND		ug/kg	1.0	0.34	1
Chloroethane	ND		ug/kg	2.0	0.46	1
1,1-Dichloroethene	ND		ug/kg	1.0	0.24	1
trans-1,2-Dichloroethene	ND		ug/kg	1.5	0.14	1

Project Name: 5055 BROADWAY ENVIRONMENTAL **Lab Number:** L2133587

Project Number: 41.0162895.00 **Report Date:** 07/21/21

SAMPLE RESULTS

Lab ID: L2133587-08 Date Collected: 06/21/21 12:50

Client ID: SB-04 (11-13') Date Received: 06/21/21

Sample Location: 5055 BROADWAY, NEW YORK, NY Field Prep: Not Specified

Sample Depth:

Parameter	Result	Qualifier	Units	RL	MDL	Dilution Factor
Volatile Organics by EPA 5035 Low - Westborough Lab						
Trichloroethene	ND		ug/kg	0.51	0.14	1
1,2-Dichlorobenzene	ND		ug/kg	2.0	0.15	1
1,3-Dichlorobenzene	ND		ug/kg	2.0	0.15	1
1,4-Dichlorobenzene	ND		ug/kg	2.0	0.17	1
Methyl tert butyl ether	ND		ug/kg	2.0	0.20	1
p/m-Xylene	ND		ug/kg	2.0	0.57	1
o-Xylene	ND		ug/kg	1.0	0.30	1
Xylenes, Total	ND		ug/kg	1.0	0.30	1
cis-1,2-Dichloroethene	ND		ug/kg	1.0	0.18	1
1,2-Dichloroethene, Total	ND		ug/kg	1.0	0.14	1
Dibromomethane	ND		ug/kg	2.0	0.24	1
Styrene	ND		ug/kg	1.0	0.20	1
Dichlorodifluoromethane	ND		ug/kg	10	0.93	1
Acetone	ND		ug/kg	10	4.9	1
Carbon disulfide	ND		ug/kg	10	4.6	1
2-Butanone	ND		ug/kg	10	2.2	1
Vinyl acetate	ND		ug/kg	10	2.2	1
4-Methyl-2-pentanone	ND		ug/kg	10	1.3	1
1,2,3-Trichloropropane	ND		ug/kg	2.0	0.13	1
2-Hexanone	ND		ug/kg	10	1.2	1
Bromochloromethane	ND		ug/kg	2.0	0.21	1
2,2-Dichloropropane	ND		ug/kg	2.0	0.20	1
1,2-Dibromoethane	ND		ug/kg	1.0	0.28	1
1,3-Dichloropropane	ND		ug/kg	2.0	0.17	1
1,1,1,2-Tetrachloroethane	ND		ug/kg	0.51	0.13	1
Bromobenzene	ND		ug/kg	2.0	0.15	1
n-Butylbenzene	ND		ug/kg	1.0	0.17	1
sec-Butylbenzene	ND		ug/kg	1.0	0.15	1
tert-Butylbenzene	ND		ug/kg	2.0	0.12	1
o-Chlorotoluene	ND		ug/kg	2.0	0.19	1
p-Chlorotoluene	ND		ug/kg	2.0	0.11	1
1,2-Dibromo-3-chloropropane	ND		ug/kg	3.0	1.0	1
Hexachlorobutadiene	ND		ug/kg	4.0	0.17	1
Isopropylbenzene	ND		ug/kg	1.0	0.11	1
p-Isopropyltoluene	ND		ug/kg	1.0	0.11	1
Naphthalene	ND		ug/kg	4.0	0.66	1
Acrylonitrile	ND		ug/kg	4.0	1.2	1

Project Name: 5055 BROADWAY ENVIRONMENTAL **Lab Number:** L2133587

Project Number: 41.0162895.00 **Report Date:** 07/21/21

SAMPLE RESULTS

Lab ID: L2133587-08 Date Collected: 06/21/21 12:50

Client ID: SB-04 (11-13') Date Received: 06/21/21

Sample Location: 5055 BROADWAY, NEW YORK, NY Field Prep: Not Specified

Sample Depth:

Parameter	Result	Qualifier	Units	RL	MDL	Dilution Factor
Volatile Organics by EPA 5035 Low - Westborough Lab						
n-Propylbenzene	ND		ug/kg	1.0	0.17	1
1,2,3-Trichlorobenzene	ND		ug/kg	2.0	0.33	1
1,2,4-Trichlorobenzene	ND		ug/kg	2.0	0.28	1
1,3,5-Trimethylbenzene	ND		ug/kg	2.0	0.20	1
1,2,4-Trimethylbenzene	ND		ug/kg	2.0	0.34	1
1,4-Dioxane	ND		ug/kg	81	36.	1
p-Diethylbenzene	ND		ug/kg	2.0	0.18	1
p-Ethyltoluene	ND		ug/kg	2.0	0.39	1
1,2,4,5-Tetramethylbenzene	ND		ug/kg	2.0	0.19	1
Ethyl ether	ND		ug/kg	2.0	0.34	1
trans-1,4-Dichloro-2-butene	ND		ug/kg	5.1	1.4	1

Surrogate	% Recovery	Qualifier	Acceptance Criteria
1,2-Dichloroethane-d4	107		70-130
Toluene-d8	90		70-130
4-Bromofluorobenzene	93		70-130
Dibromofluoromethane	109		70-130

Project Name: 5055 BROADWAY ENVIRONMENTAL **Lab Number:** L2133587

Project Number: 41.0162895.00 **Report Date:** 07/21/21

SAMPLE RESULTS

Lab ID: L2133587-09
Client ID: SB-05 (0-2')
Sample Location: 5055 BROADWAY, NEW YORK, NY

Date Collected: 06/21/21 13:30
Date Received: 06/21/21
Field Prep: Not Specified

Sample Depth:
Matrix: Soil
Analytical Method: 1,8260C
Analytical Date: 06/24/21 11:52
Analyst: JC
Percent Solids: 95%

Parameter	Result	Qualifier	Units	RL	MDL	Dilution Factor
Volatile Organics by EPA 5035 Low - Westborough Lab						
Methylene chloride	ND		ug/kg	5.2	2.4	1
1,1-Dichloroethane	ND		ug/kg	1.0	0.15	1
Chloroform	ND		ug/kg	1.6	0.14	1
Carbon tetrachloride	ND		ug/kg	1.0	0.24	1
1,2-Dichloropropane	ND		ug/kg	1.0	0.13	1
Dibromochloromethane	ND		ug/kg	1.0	0.14	1
1,1,2-Trichloroethane	ND		ug/kg	1.0	0.28	1
Tetrachloroethene	ND		ug/kg	0.52	0.20	1
Chlorobenzene	ND		ug/kg	0.52	0.13	1
Trichlorofluoromethane	ND		ug/kg	4.2	0.72	1
1,2-Dichloroethane	ND		ug/kg	1.0	0.27	1
1,1,1-Trichloroethane	ND		ug/kg	0.52	0.17	1
Bromodichloromethane	ND		ug/kg	0.52	0.11	1
trans-1,3-Dichloropropene	ND		ug/kg	1.0	0.28	1
cis-1,3-Dichloropropene	ND		ug/kg	0.52	0.16	1
1,3-Dichloropropene, Total	ND		ug/kg	0.52	0.16	1
1,1-Dichloropropene	ND		ug/kg	0.52	0.16	1
Bromoform	ND		ug/kg	4.2	0.26	1
1,1,2,2-Tetrachloroethane	ND		ug/kg	0.52	0.17	1
Benzene	ND		ug/kg	0.52	0.17	1
Toluene	ND		ug/kg	1.0	0.56	1
Ethylbenzene	ND		ug/kg	1.0	0.15	1
Chloromethane	ND		ug/kg	4.2	0.97	1
Bromomethane	ND		ug/kg	2.1	0.60	1
Vinyl chloride	ND		ug/kg	1.0	0.35	1
Chloroethane	ND		ug/kg	2.1	0.47	1
1,1-Dichloroethene	ND		ug/kg	1.0	0.25	1
trans-1,2-Dichloroethene	ND		ug/kg	1.6	0.14	1

Project Name: 5055 BROADWAY ENVIRONMENTAL **Lab Number:** L2133587

Project Number: 41.0162895.00 **Report Date:** 07/21/21

SAMPLE RESULTS

Lab ID: L2133587-09 Date Collected: 06/21/21 13:30

Client ID: SB-05 (0-2') Date Received: 06/21/21

Sample Location: 5055 BROADWAY, NEW YORK, NY Field Prep: Not Specified

Sample Depth:

Parameter	Result	Qualifier	Units	RL	MDL	Dilution Factor
Volatile Organics by EPA 5035 Low - Westborough Lab						
Trichloroethene	ND		ug/kg	0.52	0.14	1
1,2-Dichlorobenzene	ND		ug/kg	2.1	0.15	1
1,3-Dichlorobenzene	ND		ug/kg	2.1	0.15	1
1,4-Dichlorobenzene	ND		ug/kg	2.1	0.18	1
Methyl tert butyl ether	ND		ug/kg	2.1	0.21	1
p/m-Xylene	ND		ug/kg	2.1	0.58	1
o-Xylene	ND		ug/kg	1.0	0.30	1
Xylenes, Total	ND		ug/kg	1.0	0.30	1
cis-1,2-Dichloroethene	ND		ug/kg	1.0	0.18	1
1,2-Dichloroethene, Total	ND		ug/kg	1.0	0.14	1
Dibromomethane	ND		ug/kg	2.1	0.25	1
Styrene	ND		ug/kg	1.0	0.20	1
Dichlorodifluoromethane	ND		ug/kg	10	0.95	1
Acetone	ND		ug/kg	10	5.0	1
Carbon disulfide	ND		ug/kg	10	4.7	1
2-Butanone	ND		ug/kg	10	2.3	1
Vinyl acetate	ND		ug/kg	10	2.2	1
4-Methyl-2-pentanone	ND		ug/kg	10	1.3	1
1,2,3-Trichloropropane	ND		ug/kg	2.1	0.13	1
2-Hexanone	ND		ug/kg	10	1.2	1
Bromochloromethane	ND		ug/kg	2.1	0.21	1
2,2-Dichloropropane	ND		ug/kg	2.1	0.21	1
1,2-Dibromoethane	ND		ug/kg	1.0	0.29	1
1,3-Dichloropropane	ND		ug/kg	2.1	0.17	1
1,1,1,2-Tetrachloroethane	ND		ug/kg	0.52	0.14	1
Bromobenzene	ND		ug/kg	2.1	0.15	1
n-Butylbenzene	ND		ug/kg	1.0	0.17	1
sec-Butylbenzene	ND		ug/kg	1.0	0.15	1
tert-Butylbenzene	ND		ug/kg	2.1	0.12	1
o-Chlorotoluene	ND		ug/kg	2.1	0.20	1
p-Chlorotoluene	ND		ug/kg	2.1	0.11	1
1,2-Dibromo-3-chloropropane	ND		ug/kg	3.1	1.0	1
Hexachlorobutadiene	ND		ug/kg	4.2	0.18	1
Isopropylbenzene	ND		ug/kg	1.0	0.11	1
p-Isopropyltoluene	ND		ug/kg	1.0	0.11	1
Naphthalene	ND		ug/kg	4.2	0.68	1
Acrylonitrile	ND		ug/kg	4.2	1.2	1

Project Name: 5055 BROADWAY ENVIRONMENTAL **Lab Number:** L2133587

Project Number: 41.0162895.00 **Report Date:** 07/21/21

SAMPLE RESULTS

Lab ID: L2133587-09 Date Collected: 06/21/21 13:30

Client ID: SB-05 (0-2') Date Received: 06/21/21

Sample Location: 5055 BROADWAY, NEW YORK, NY Field Prep: Not Specified

Sample Depth:

Parameter	Result	Qualifier	Units	RL	MDL	Dilution Factor
Volatile Organics by EPA 5035 Low - Westborough Lab						
n-Propylbenzene	ND		ug/kg	1.0	0.18	1
1,2,3-Trichlorobenzene	ND		ug/kg	2.1	0.34	1
1,2,4-Trichlorobenzene	ND		ug/kg	2.1	0.28	1
1,3,5-Trimethylbenzene	ND		ug/kg	2.1	0.20	1
1,2,4-Trimethylbenzene	ND		ug/kg	2.1	0.35	1
1,4-Dioxane	ND		ug/kg	83	36.	1
p-Diethylbenzene	ND		ug/kg	2.1	0.18	1
p-Ethyltoluene	ND		ug/kg	2.1	0.40	1
1,2,4,5-Tetramethylbenzene	ND		ug/kg	2.1	0.20	1
Ethyl ether	ND		ug/kg	2.1	0.35	1
trans-1,4-Dichloro-2-butene	ND		ug/kg	5.2	1.5	1

Surrogate	% Recovery	Qualifier	Acceptance Criteria
1,2-Dichloroethane-d4	107		70-130
Toluene-d8	103		70-130
4-Bromofluorobenzene	90		70-130
Dibromofluoromethane	109		70-130

Project Name: 5055 BROADWAY ENVIRONMENTAL **Lab Number:** L2133587

Project Number: 41.0162895.00 **Report Date:** 07/21/21

SAMPLE RESULTS

Lab ID: L2133587-10
Client ID: SB-05 (10-12')
Sample Location: 5055 BROADWAY, NEW YORK, NY

Date Collected: 06/21/21 13:40
Date Received: 06/21/21
Field Prep: Not Specified

Sample Depth:
Matrix: Soil
Analytical Method: 1,8260C
Analytical Date: 06/24/21 12:17
Analyst: KJD
Percent Solids: 94%

Parameter	Result	Qualifier	Units	RL	MDL	Dilution Factor
Volatile Organics by EPA 5035 Low - Westborough Lab						
Methylene chloride	ND		ug/kg	4.4	2.0	1
1,1-Dichloroethane	ND		ug/kg	0.88	0.13	1
Chloroform	ND		ug/kg	1.3	0.12	1
Carbon tetrachloride	ND		ug/kg	0.88	0.20	1
1,2-Dichloropropane	ND		ug/kg	0.88	0.11	1
Dibromochloromethane	ND		ug/kg	0.88	0.12	1
1,1,2-Trichloroethane	ND		ug/kg	0.88	0.23	1
Tetrachloroethene	ND		ug/kg	0.44	0.17	1
Chlorobenzene	ND		ug/kg	0.44	0.11	1
Trichlorofluoromethane	ND		ug/kg	3.5	0.61	1
1,2-Dichloroethane	ND		ug/kg	0.88	0.23	1
1,1,1-Trichloroethane	ND		ug/kg	0.44	0.15	1
Bromodichloromethane	ND		ug/kg	0.44	0.10	1
trans-1,3-Dichloropropene	ND		ug/kg	0.88	0.24	1
cis-1,3-Dichloropropene	ND		ug/kg	0.44	0.14	1
1,3-Dichloropropene, Total	ND		ug/kg	0.44	0.14	1
1,1-Dichloropropene	ND		ug/kg	0.44	0.14	1
Bromoform	ND		ug/kg	3.5	0.22	1
1,1,2,2-Tetrachloroethane	ND		ug/kg	0.44	0.15	1
Benzene	ND		ug/kg	0.44	0.15	1
Toluene	ND		ug/kg	0.88	0.48	1
Ethylbenzene	ND		ug/kg	0.88	0.12	1
Chloromethane	ND		ug/kg	3.5	0.82	1
Bromomethane	ND		ug/kg	1.8	0.51	1
Vinyl chloride	ND		ug/kg	0.88	0.29	1
Chloroethane	ND		ug/kg	1.8	0.40	1
1,1-Dichloroethene	ND		ug/kg	0.88	0.21	1
trans-1,2-Dichloroethene	ND		ug/kg	1.3	0.12	1

Project Name: 5055 BROADWAY ENVIRONMENTAL **Lab Number:** L2133587

Project Number: 41.0162895.00 **Report Date:** 07/21/21

SAMPLE RESULTS

Lab ID: L2133587-10 Date Collected: 06/21/21 13:40

Client ID: SB-05 (10-12') Date Received: 06/21/21

Sample Location: 5055 BROADWAY, NEW YORK, NY Field Prep: Not Specified

Sample Depth:

Parameter	Result	Qualifier	Units	RL	MDL	Dilution Factor
Volatile Organics by EPA 5035 Low - Westborough Lab						
Trichloroethene	ND		ug/kg	0.44	0.12	1
1,2-Dichlorobenzene	ND		ug/kg	1.8	0.13	1
1,3-Dichlorobenzene	ND		ug/kg	1.8	0.13	1
1,4-Dichlorobenzene	ND		ug/kg	1.8	0.15	1
Methyl tert butyl ether	ND		ug/kg	1.8	0.18	1
p/m-Xylene	ND		ug/kg	1.8	0.49	1
o-Xylene	ND		ug/kg	0.88	0.26	1
Xylenes, Total	ND		ug/kg	0.88	0.26	1
cis-1,2-Dichloroethene	ND		ug/kg	0.88	0.15	1
1,2-Dichloroethene, Total	ND		ug/kg	0.88	0.12	1
Dibromomethane	ND		ug/kg	1.8	0.21	1
Styrene	ND		ug/kg	0.88	0.17	1
Dichlorodifluoromethane	ND		ug/kg	8.8	0.80	1
Acetone	ND		ug/kg	8.8	4.2	1
Carbon disulfide	ND		ug/kg	8.8	4.0	1
2-Butanone	ND		ug/kg	8.8	2.0	1
Vinyl acetate	ND		ug/kg	8.8	1.9	1
4-Methyl-2-pentanone	ND		ug/kg	8.8	1.1	1
1,2,3-Trichloropropane	ND		ug/kg	1.8	0.11	1
2-Hexanone	ND		ug/kg	8.8	1.0	1
Bromochloromethane	ND		ug/kg	1.8	0.18	1
2,2-Dichloropropane	ND		ug/kg	1.8	0.18	1
1,2-Dibromoethane	ND		ug/kg	0.88	0.24	1
1,3-Dichloropropane	ND		ug/kg	1.8	0.15	1
1,1,1,2-Tetrachloroethane	ND		ug/kg	0.44	0.12	1
Bromobenzene	ND		ug/kg	1.8	0.13	1
n-Butylbenzene	ND		ug/kg	0.88	0.15	1
sec-Butylbenzene	ND		ug/kg	0.88	0.13	1
tert-Butylbenzene	ND		ug/kg	1.8	0.10	1
o-Chlorotoluene	ND		ug/kg	1.8	0.17	1
p-Chlorotoluene	ND		ug/kg	1.8	0.10	1
1,2-Dibromo-3-chloropropane	ND		ug/kg	2.6	0.88	1
Hexachlorobutadiene	ND		ug/kg	3.5	0.15	1
Isopropylbenzene	ND		ug/kg	0.88	0.10	1
p-Isopropyltoluene	ND		ug/kg	0.88	0.10	1
Naphthalene	ND		ug/kg	3.5	0.57	1
Acrylonitrile	ND		ug/kg	3.5	1.0	1

Project Name: 5055 BROADWAY ENVIRONMENTAL **Lab Number:** L2133587

Project Number: 41.0162895.00 **Report Date:** 07/21/21

SAMPLE RESULTS

Lab ID: L2133587-10 Date Collected: 06/21/21 13:40

Client ID: SB-05 (10-12') Date Received: 06/21/21

Sample Location: 5055 BROADWAY, NEW YORK, NY Field Prep: Not Specified

Sample Depth:

Parameter	Result	Qualifier	Units	RL	MDL	Dilution Factor
Volatile Organics by EPA 5035 Low - Westborough Lab						
n-Propylbenzene	ND		ug/kg	0.88	0.15	1
1,2,3-Trichlorobenzene	ND		ug/kg	1.8	0.28	1
1,2,4-Trichlorobenzene	ND		ug/kg	1.8	0.24	1
1,3,5-Trimethylbenzene	ND		ug/kg	1.8	0.17	1
1,2,4-Trimethylbenzene	ND		ug/kg	1.8	0.29	1
1,4-Dioxane	ND		ug/kg	70	31.	1
p-Diethylbenzene	ND		ug/kg	1.8	0.16	1
p-Ethyltoluene	ND		ug/kg	1.8	0.34	1
1,2,4,5-Tetramethylbenzene	ND		ug/kg	1.8	0.17	1
Ethyl ether	ND		ug/kg	1.8	0.30	1
trans-1,4-Dichloro-2-butene	ND		ug/kg	4.4	1.2	1

Surrogate	% Recovery	Qualifier	Acceptance Criteria
1,2-Dichloroethane-d4	108		70-130
Toluene-d8	101		70-130
4-Bromofluorobenzene	91		70-130
Dibromofluoromethane	110		70-130

Project Name: 5055 BROADWAY ENVIRONMENTAL **Lab Number:** L2133587

Project Number: 41.0162895.00 **Report Date:** 07/21/21

SAMPLE RESULTS

Lab ID: L2133587-11
Client ID: SB-06 (0-2')
Sample Location: 5055 BROADWAY, NEW YORK, NY

Date Collected: 06/21/21 13:55
Date Received: 06/21/21
Field Prep: Not Specified

Sample Depth:
Matrix: Soil
Analytical Method: 1,8260C
Analytical Date: 06/25/21 13:04
Analyst: JC
Percent Solids: 95%

Parameter	Result	Qualifier	Units	RL	MDL	Dilution Factor
Volatile Organics by EPA 5035 Low - Westborough Lab						
Methylene chloride	ND		ug/kg	13	6.0	1
1,1-Dichloroethane	ND		ug/kg	2.6	0.38	1
Chloroform	ND		ug/kg	3.9	0.36	1
Carbon tetrachloride	ND		ug/kg	2.6	0.60	1
1,2-Dichloropropane	ND		ug/kg	2.6	0.32	1
Dibromochloromethane	ND		ug/kg	2.6	0.36	1
1,1,2-Trichloroethane	ND		ug/kg	2.6	0.70	1
Tetrachloroethene	ND		ug/kg	1.3	0.51	1
Chlorobenzene	ND		ug/kg	1.3	0.33	1
Trichlorofluoromethane	ND		ug/kg	10	1.8	1
1,2-Dichloroethane	ND		ug/kg	2.6	0.67	1
1,1,1-Trichloroethane	ND		ug/kg	1.3	0.44	1
Bromodichloromethane	ND		ug/kg	1.3	0.28	1
trans-1,3-Dichloropropene	ND		ug/kg	2.6	0.71	1
cis-1,3-Dichloropropene	ND		ug/kg	1.3	0.41	1
1,3-Dichloropropene, Total	ND		ug/kg	1.3	0.41	1
1,1-Dichloropropene	ND		ug/kg	1.3	0.41	1
Bromoform	ND		ug/kg	10	0.64	1
1,1,2,2-Tetrachloroethane	ND		ug/kg	1.3	0.43	1
Benzene	ND		ug/kg	1.3	0.43	1
Toluene	ND		ug/kg	2.6	1.4	1
Ethylbenzene	ND		ug/kg	2.6	0.37	1
Chloromethane	ND		ug/kg	10	2.4	1
Bromomethane	ND		ug/kg	5.2	1.5	1
Vinyl chloride	ND		ug/kg	2.6	0.87	1
Chloroethane	ND		ug/kg	5.2	1.2	1
1,1-Dichloroethene	ND		ug/kg	2.6	0.62	1
trans-1,2-Dichloroethene	ND		ug/kg	3.9	0.36	1

Project Name: 5055 BROADWAY ENVIRONMENTAL **Lab Number:** L2133587

Project Number: 41.0162895.00 **Report Date:** 07/21/21

SAMPLE RESULTS

Lab ID: L2133587-11 Date Collected: 06/21/21 13:55

Client ID: SB-06 (0-2') Date Received: 06/21/21

Sample Location: 5055 BROADWAY, NEW YORK, NY Field Prep: Not Specified

Sample Depth:

Parameter	Result	Qualifier	Units	RL	MDL	Dilution Factor
Volatile Organics by EPA 5035 Low - Westborough Lab						
Trichloroethene	ND		ug/kg	1.3	0.36	1
1,2-Dichlorobenzene	ND		ug/kg	5.2	0.38	1
1,3-Dichlorobenzene	ND		ug/kg	5.2	0.38	1
1,4-Dichlorobenzene	ND		ug/kg	5.2	0.44	1
Methyl tert butyl ether	ND		ug/kg	5.2	0.52	1
p/m-Xylene	ND		ug/kg	5.2	1.4	1
o-Xylene	ND		ug/kg	2.6	0.76	1
Xylenes, Total	ND		ug/kg	2.6	0.76	1
cis-1,2-Dichloroethene	ND		ug/kg	2.6	0.46	1
1,2-Dichloroethene, Total	ND		ug/kg	2.6	0.36	1
Dibromomethane	ND		ug/kg	5.2	0.62	1
Styrene	ND		ug/kg	2.6	0.51	1
Dichlorodifluoromethane	ND		ug/kg	26	2.4	1
Acetone	18	J	ug/kg	26	12.	1
Carbon disulfide	ND		ug/kg	26	12.	1
2-Butanone	ND		ug/kg	26	5.8	1
Vinyl acetate	ND		ug/kg	26	5.6	1
4-Methyl-2-pentanone	ND		ug/kg	26	3.3	1
1,2,3-Trichloropropane	ND		ug/kg	5.2	0.33	1
2-Hexanone	ND		ug/kg	26	3.1	1
Bromochloromethane	ND		ug/kg	5.2	0.53	1
2,2-Dichloropropane	ND		ug/kg	5.2	0.53	1
1,2-Dibromoethane	ND		ug/kg	2.6	0.73	1
1,3-Dichloropropane	ND		ug/kg	5.2	0.44	1
1,1,1,2-Tetrachloroethane	ND		ug/kg	1.3	0.34	1
Bromobenzene	ND		ug/kg	5.2	0.38	1
n-Butylbenzene	ND		ug/kg	2.6	0.44	1
sec-Butylbenzene	ND		ug/kg	2.6	0.38	1
tert-Butylbenzene	ND		ug/kg	5.2	0.31	1
o-Chlorotoluene	ND		ug/kg	5.2	0.50	1
p-Chlorotoluene	ND		ug/kg	5.2	0.28	1
1,2-Dibromo-3-chloropropane	ND		ug/kg	7.8	2.6	1
Hexachlorobutadiene	ND		ug/kg	10	0.44	1
Isopropylbenzene	ND		ug/kg	2.6	0.28	1
p-Isopropyltoluene	ND		ug/kg	2.6	0.28	1
Naphthalene	ND		ug/kg	10	1.7	1
Acrylonitrile	ND		ug/kg	10	3.0	1

Project Name: 5055 BROADWAY ENVIRONMENTAL **Lab Number:** L2133587

Project Number: 41.0162895.00 **Report Date:** 07/21/21

SAMPLE RESULTS

Lab ID: L2133587-11 Date Collected: 06/21/21 13:55

Client ID: SB-06 (0-2') Date Received: 06/21/21

Sample Location: 5055 BROADWAY, NEW YORK, NY Field Prep: Not Specified

Sample Depth:

Parameter	Result	Qualifier	Units	RL	MDL	Dilution Factor
Volatile Organics by EPA 5035 Low - Westborough Lab						
n-Propylbenzene	ND		ug/kg	2.6	0.44	1
1,2,3-Trichlorobenzene	ND		ug/kg	5.2	0.84	1
1,2,4-Trichlorobenzene	ND		ug/kg	5.2	0.71	1
1,3,5-Trimethylbenzene	ND		ug/kg	5.2	0.50	1
1,2,4-Trimethylbenzene	ND		ug/kg	5.2	0.87	1
1,4-Dioxane	ND		ug/kg	210	91.	1
p-Diethylbenzene	ND		ug/kg	5.2	0.46	1
p-Ethyltoluene	ND		ug/kg	5.2	1.0	1
1,2,4,5-Tetramethylbenzene	ND		ug/kg	5.2	0.50	1
Ethyl ether	ND		ug/kg	5.2	0.89	1
trans-1,4-Dichloro-2-butene	ND		ug/kg	13	3.7	1

Surrogate	% Recovery	Qualifier	Acceptance Criteria
1,2-Dichloroethane-d4	**133**	Q	70-130
Toluene-d8	96		70-130
4-Bromofluorobenzene	94		70-130
Dibromofluoromethane	116		70-130

Project Name: 5055 BROADWAY ENVIRONMENTAL **Lab Number:** L2133587

Project Number: 41.0162895.00 **Report Date:** 07/21/21

SAMPLE RESULTS

Lab ID: L2133587-12
Client ID: SB-07 (0-2')
Sample Location: 5055 BROADWAY, NEW YORK, NY

Date Collected: 06/21/21 14:10
Date Received: 06/21/21
Field Prep: Not Specified

Sample Depth:
Matrix: Soil
Analytical Method: 1,8260C
Analytical Date: 06/25/21 13:29
Analyst: JC
Percent Solids: 96%

Parameter	Result	Qualifier	Units	RL	MDL	Dilution Factor
Volatile Organics by EPA 5035 Low - Westborough Lab						
Methylene chloride	ND		ug/kg	7.9	3.6	1
1,1-Dichloroethane	ND		ug/kg	1.6	0.23	1
Chloroform	ND		ug/kg	2.4	0.22	1
Carbon tetrachloride	ND		ug/kg	1.6	0.36	1
1,2-Dichloropropane	ND		ug/kg	1.6	0.20	1
Dibromochloromethane	ND		ug/kg	1.6	0.22	1
1,1,2-Trichloroethane	ND		ug/kg	1.6	0.42	1
Tetrachloroethene	ND		ug/kg	0.79	0.31	1
Chlorobenzene	ND		ug/kg	0.79	0.20	1
Trichlorofluoromethane	ND		ug/kg	6.3	1.1	1
1,2-Dichloroethane	ND		ug/kg	1.6	0.40	1
1,1,1-Trichloroethane	ND		ug/kg	0.79	0.26	1
Bromodichloromethane	ND		ug/kg	0.79	0.17	1
trans-1,3-Dichloropropene	ND		ug/kg	1.6	0.43	1
cis-1,3-Dichloropropene	ND		ug/kg	0.79	0.25	1
1,3-Dichloropropene, Total	ND		ug/kg	0.79	0.25	1
1,1-Dichloropropene	ND		ug/kg	0.79	0.25	1
Bromoform	ND		ug/kg	6.3	0.39	1
1,1,2,2-Tetrachloroethane	ND		ug/kg	0.79	0.26	1
Benzene	ND		ug/kg	0.79	0.26	1
Toluene	ND		ug/kg	1.6	0.86	1
Ethylbenzene	ND		ug/kg	1.6	0.22	1
Chloromethane	ND		ug/kg	6.3	1.5	1
Bromomethane	ND		ug/kg	3.2	0.92	1
Vinyl chloride	ND		ug/kg	1.6	0.53	1
Chloroethane	ND		ug/kg	3.2	0.71	1
1,1-Dichloroethene	ND		ug/kg	1.6	0.38	1
trans-1,2-Dichloroethene	ND		ug/kg	2.4	0.22	1

Project Name: 5055 BROADWAY ENVIRONMENTAL **Lab Number:** L2133587

Project Number: 41.0162895.00 **Report Date:** 07/21/21

SAMPLE RESULTS

Lab ID: L2133587-12 Date Collected: 06/21/21 14:10

Client ID: SB-07 (0-2') Date Received: 06/21/21

Sample Location: 5055 BROADWAY, NEW YORK, NY Field Prep: Not Specified

Sample Depth:

Parameter	Result	Qualifier	Units	RL	MDL	Dilution Factor
Volatile Organics by EPA 5035 Low - Westborough Lab						
Trichloroethene	ND		ug/kg	0.79	0.22	1
1,2-Dichlorobenzene	ND		ug/kg	3.2	0.23	1
1,3-Dichlorobenzene	ND		ug/kg	3.2	0.23	1
1,4-Dichlorobenzene	ND		ug/kg	3.2	0.27	1
Methyl tert butyl ether	ND		ug/kg	3.2	0.32	1
p/m-Xylene	ND		ug/kg	3.2	0.88	1
o-Xylene	ND		ug/kg	1.6	0.46	1
Xylenes, Total	ND		ug/kg	1.6	0.46	1
cis-1,2-Dichloroethene	ND		ug/kg	1.6	0.28	1
1,2-Dichloroethene, Total	ND		ug/kg	1.6	0.22	1
Dibromomethane	ND		ug/kg	3.2	0.38	1
Styrene	ND		ug/kg	1.6	0.31	1
Dichlorodifluoromethane	ND		ug/kg	16	1.4	1
Acetone	ND		ug/kg	16	7.6	1
Carbon disulfide	ND		ug/kg	16	7.2	1
2-Butanone	ND		ug/kg	16	3.5	1
Vinyl acetate	ND		ug/kg	16	3.4	1
4-Methyl-2-pentanone	ND		ug/kg	16	2.0	1
1,2,3-Trichloropropane	ND		ug/kg	3.2	0.20	1
2-Hexanone	ND		ug/kg	16	1.9	1
Bromochloromethane	ND		ug/kg	3.2	0.32	1
2,2-Dichloropropane	ND		ug/kg	3.2	0.32	1
1,2-Dibromoethane	ND		ug/kg	1.6	0.44	1
1,3-Dichloropropane	ND		ug/kg	3.2	0.26	1
1,1,1,2-Tetrachloroethane	ND		ug/kg	0.79	0.21	1
Bromobenzene	ND		ug/kg	3.2	0.23	1
n-Butylbenzene	ND		ug/kg	1.6	0.26	1
sec-Butylbenzene	ND		ug/kg	1.6	0.23	1
tert-Butylbenzene	ND		ug/kg	3.2	0.19	1
o-Chlorotoluene	ND		ug/kg	3.2	0.30	1
p-Chlorotoluene	ND		ug/kg	3.2	0.17	1
1,2-Dibromo-3-chloropropane	ND		ug/kg	4.7	1.6	1
Hexachlorobutadiene	ND		ug/kg	6.3	0.27	1
Isopropylbenzene	ND		ug/kg	1.6	0.17	1
p-Isopropyltoluene	ND		ug/kg	1.6	0.17	1
Naphthalene	ND		ug/kg	6.3	1.0	1
Acrylonitrile	ND		ug/kg	6.3	1.8	1

Project Name: 5055 BROADWAY ENVIRONMENTAL **Lab Number:** L2133587

Project Number: 41.0162895.00 **Report Date:** 07/21/21

SAMPLE RESULTS

Lab ID: L2133587-12 Date Collected: 06/21/21 14:10

Client ID: SB-07 (0-2') Date Received: 06/21/21

Sample Location: 5055 BROADWAY, NEW YORK, NY Field Prep: Not Specified

Sample Depth:

Parameter	Result	Qualifier	Units	RL	MDL	Dilution Factor
Volatile Organics by EPA 5035 Low - Westborough Lab						
n-Propylbenzene	ND		ug/kg	1.6	0.27	1
1,2,3-Trichlorobenzene	ND		ug/kg	3.2	0.51	1
1,2,4-Trichlorobenzene	ND		ug/kg	3.2	0.43	1
1,3,5-Trimethylbenzene	ND		ug/kg	3.2	0.30	1
1,2,4-Trimethylbenzene	ND		ug/kg	3.2	0.53	1
1,4-Dioxane	ND		ug/kg	130	55.	1
p-Diethylbenzene	ND		ug/kg	3.2	0.28	1
p-Ethyltoluene	ND		ug/kg	3.2	0.61	1
1,2,4,5-Tetramethylbenzene	ND		ug/kg	3.2	0.30	1
Ethyl ether	ND		ug/kg	3.2	0.54	1
trans-1,4-Dichloro-2-butene	ND		ug/kg	7.9	2.2	1

Surrogate	% Recovery	Qualifier	Acceptance Criteria
1,2-Dichloroethane-d4	129		70-130
Toluene-d8	98		70-130
4-Bromofluorobenzene	95		70-130
Dibromofluoromethane	118		70-130

Project Name: 5055 BROADWAY ENVIRONMENTAL **Lab Number:** L2133587

Project Number: 41.0162895.00 **Report Date:** 07/21/21

Method Blank Analysis
Batch Quality Control

Analytical Method: 1,8260C
Analytical Date: 06/24/21 07:16
Analyst: MV

Parameter	Result	Qualifier	Units	RL	MDL
Volatile Organics by EPA 5035 Low - Westborough Lab for sample(s): 01-04,07-10 Batch: WG1516509-5					
Methylene chloride	ND		ug/kg	5.0	2.3
1,1-Dichloroethane	ND		ug/kg	1.0	0.14
Chloroform	ND		ug/kg	1.5	0.14
Carbon tetrachloride	ND		ug/kg	1.0	0.23
1,2-Dichloropropane	ND		ug/kg	1.0	0.12
Dibromochloromethane	ND		ug/kg	1.0	0.14
1,1,2-Trichloroethane	ND		ug/kg	1.0	0.27
Tetrachloroethene	ND		ug/kg	0.50	0.20
Chlorobenzene	ND		ug/kg	0.50	0.13
Trichlorofluoromethane	ND		ug/kg	4.0	0.70
1,2-Dichloroethane	ND		ug/kg	1.0	0.26
1,1,1-Trichloroethane	ND		ug/kg	0.50	0.17
Bromodichloromethane	ND		ug/kg	0.50	0.11
trans-1,3-Dichloropropene	ND		ug/kg	1.0	0.27
cis-1,3-Dichloropropene	ND		ug/kg	0.50	0.16
1,3-Dichloropropene, Total	ND		ug/kg	0.50	0.16
1,1-Dichloropropene	ND		ug/kg	0.50	0.16
Bromoform	ND		ug/kg	4.0	0.25
1,1,2,2-Tetrachloroethane	ND		ug/kg	0.50	0.17
Benzene	ND		ug/kg	0.50	0.17
Toluene	ND		ug/kg	1.0	0.54
Ethylbenzene	ND		ug/kg	1.0	0.14
Chloromethane	ND		ug/kg	4.0	0.93
Bromomethane	ND		ug/kg	2.0	0.58
Vinyl chloride	ND		ug/kg	1.0	0.34
Chloroethane	ND		ug/kg	2.0	0.45
1,1-Dichloroethene	ND		ug/kg	1.0	0.24
trans-1,2-Dichloroethene	ND		ug/kg	1.5	0.14
Trichloroethene	ND		ug/kg	0.50	0.14

Project Name: 5055 BROADWAY ENVIRONMENTAL **Lab Number:** L2133587

Project Number: 41.0162895.00 **Report Date:** 07/21/21

Method Blank Analysis
Batch Quality Control

Analytical Method: 1,8260C
Analytical Date: 06/24/21 07:16
Analyst: MV

Parameter	Result	Qualifier	Units	RL	MDL
Volatile Organics by EPA 5035 Low - Westborough Lab for sample(s): 01-04,07-10 Batch: WG1516509-5					
1,2-Dichlorobenzene	ND		ug/kg	2.0	0.14
1,3-Dichlorobenzene	ND		ug/kg	2.0	0.15
1,4-Dichlorobenzene	ND		ug/kg	2.0	0.17
Methyl tert butyl ether	ND		ug/kg	2.0	0.20
p/m-Xylene	ND		ug/kg	2.0	0.56
o-Xylene	ND		ug/kg	1.0	0.29
Xylenes, Total	ND		ug/kg	1.0	0.29
cis-1,2-Dichloroethene	ND		ug/kg	1.0	0.18
1,2-Dichloroethene, Total	ND		ug/kg	1.0	0.14
Dibromomethane	ND		ug/kg	2.0	0.24
Styrene	ND		ug/kg	1.0	0.20
Dichlorodifluoromethane	ND		ug/kg	10	0.92
Acetone	ND		ug/kg	10	4.8
Carbon disulfide	ND		ug/kg	10	4.6
2-Butanone	ND		ug/kg	10	2.2
Vinyl acetate	ND		ug/kg	10	2.2
4-Methyl-2-pentanone	ND		ug/kg	10	1.3
1,2,3-Trichloropropane	ND		ug/kg	2.0	0.13
2-Hexanone	ND		ug/kg	10	1.2
Bromochloromethane	ND		ug/kg	2.0	0.20
2,2-Dichloropropane	ND		ug/kg	2.0	0.20
1,2-Dibromoethane	ND		ug/kg	1.0	0.28
1,3-Dichloropropane	ND		ug/kg	2.0	0.17
1,1,1,2-Tetrachloroethane	ND		ug/kg	0.50	0.13
Bromobenzene	ND		ug/kg	2.0	0.14
n-Butylbenzene	ND		ug/kg	1.0	0.17
sec-Butylbenzene	ND		ug/kg	1.0	0.15
tert-Butylbenzene	ND		ug/kg	2.0	0.12
o-Chlorotoluene	ND		ug/kg	2.0	0.19

Project Name: 5055 BROADWAY ENVIRONMENTAL **Lab Number:** L2133587

Project Number: 41.0162895.00 **Report Date:** 07/21/21

Method Blank Analysis
Batch Quality Control

Analytical Method: 1,8260C
Analytical Date: 06/24/21 07:16
Analyst: MV

Parameter	Result	Qualifier	Units	RL	MDL
Volatile Organics by EPA 5035 Low - Westborough Lab for sample(s): 01-04,07-10 Batch: WG1516509-5					
p-Chlorotoluene	ND		ug/kg	2.0	0.11
1,2-Dibromo-3-chloropropane	ND		ug/kg	3.0	1.0
Hexachlorobutadiene	ND		ug/kg	4.0	0.17
Isopropylbenzene	ND		ug/kg	1.0	0.11
p-Isopropyltoluene	ND		ug/kg	1.0	0.11
Naphthalene	ND		ug/kg	4.0	0.65
Acrylonitrile	ND		ug/kg	4.0	1.2
n-Propylbenzene	ND		ug/kg	1.0	0.17
1,2,3-Trichlorobenzene	0.33	J	ug/kg	2.0	0.32
1,2,4-Trichlorobenzene	ND		ug/kg	2.0	0.27
1,3,5-Trimethylbenzene	ND		ug/kg	2.0	0.19
1,2,4-Trimethylbenzene	ND		ug/kg	2.0	0.33
1,4-Dioxane	ND		ug/kg	80	35.
p-Diethylbenzene	ND		ug/kg	2.0	0.18
p-Ethyltoluene	ND		ug/kg	2.0	0.38
1,2,4,5-Tetramethylbenzene	ND		ug/kg	2.0	0.19
Ethyl ether	ND		ug/kg	2.0	0.34
trans-1,4-Dichloro-2-butene	ND		ug/kg	5.0	1.4

Surrogate	%Recovery	Qualifier	Acceptance Criteria
1,2-Dichloroethane-d4	105		70-130
Toluene-d8	93		70-130
4-Bromofluorobenzene	90		70-130
Dibromofluoromethane	103		70-130

Project Name: 5055 BROADWAY ENVIRONMENTAL **Lab Number:** L2133587

Project Number: 41.0162895.00 **Report Date:** 07/21/21

Method Blank Analysis
Batch Quality Control

Analytical Method: 1,8260C
Analytical Date: 06/24/21 16:42
Analyst: KJD

Parameter	Result	Qualifier	Units	RL	MDL
Volatile Organics by EPA 5035 Low - Westborough Lab for sample(s): 05-06 Batch: WG1516902-5					
Methylene chloride	ND		ug/kg	5.0	2.3
1,1-Dichloroethane	ND		ug/kg	1.0	0.14
Chloroform	ND		ug/kg	1.5	0.14
Carbon tetrachloride	ND		ug/kg	1.0	0.23
1,2-Dichloropropane	ND		ug/kg	1.0	0.12
Dibromochloromethane	ND		ug/kg	1.0	0.14
1,1,2-Trichloroethane	ND		ug/kg	1.0	0.27
Tetrachloroethene	ND		ug/kg	0.50	0.20
Chlorobenzene	ND		ug/kg	0.50	0.13
Trichlorofluoromethane	ND		ug/kg	4.0	0.70
1,2-Dichloroethane	ND		ug/kg	1.0	0.26
1,1,1-Trichloroethane	ND		ug/kg	0.50	0.17
Bromodichloromethane	ND		ug/kg	0.50	0.11
trans-1,3-Dichloropropene	ND		ug/kg	1.0	0.27
cis-1,3-Dichloropropene	ND		ug/kg	0.50	0.16
1,3-Dichloropropene, Total	ND		ug/kg	0.50	0.16
1,1-Dichloropropene	ND		ug/kg	0.50	0.16
Bromoform	ND		ug/kg	4.0	0.25
1,1,2,2-Tetrachloroethane	ND		ug/kg	0.50	0.17
Benzene	ND		ug/kg	0.50	0.17
Toluene	ND		ug/kg	1.0	0.54
Ethylbenzene	ND		ug/kg	1.0	0.14
Chloromethane	ND		ug/kg	4.0	0.93
Bromomethane	ND		ug/kg	2.0	0.58
Vinyl chloride	ND		ug/kg	1.0	0.34
Chloroethane	ND		ug/kg	2.0	0.45
1,1-Dichloroethene	ND		ug/kg	1.0	0.24
trans-1,2-Dichloroethene	ND		ug/kg	1.5	0.14
Trichloroethene	ND		ug/kg	0.50	0.14

Project Name: 5055 BROADWAY ENVIRONMENTAL **Lab Number:** L2133587

Project Number: 41.0162895.00 **Report Date:** 07/21/21

Method Blank Analysis
Batch Quality Control

Analytical Method: 1,8260C
Analytical Date: 06/24/21 16:42
Analyst: KJD

Parameter	Result	Qualifier	Units	RL	MDL
Volatile Organics by EPA 5035 Low - Westborough Lab for sample(s): 05-06 Batch: WG1516902-5					
1,2-Dichlorobenzene	ND		ug/kg	2.0	0.14
1,3-Dichlorobenzene	ND		ug/kg	2.0	0.15
1,4-Dichlorobenzene	ND		ug/kg	2.0	0.17
Methyl tert butyl ether	ND		ug/kg	2.0	0.20
p/m-Xylene	ND		ug/kg	2.0	0.56
o-Xylene	ND		ug/kg	1.0	0.29
Xylenes, Total	ND		ug/kg	1.0	0.29
cis-1,2-Dichloroethene	ND		ug/kg	1.0	0.18
1,2-Dichloroethene, Total	ND		ug/kg	1.0	0.14
Dibromomethane	ND		ug/kg	2.0	0.24
Styrene	ND		ug/kg	1.0	0.20
Dichlorodifluoromethane	ND		ug/kg	10	0.92
Acetone	ND		ug/kg	10	4.8
Carbon disulfide	ND		ug/kg	10	4.6
2-Butanone	ND		ug/kg	10	2.2
Vinyl acetate	ND		ug/kg	10	2.2
4-Methyl-2-pentanone	ND		ug/kg	10	1.3
1,2,3-Trichloropropane	ND		ug/kg	2.0	0.13
2-Hexanone	ND		ug/kg	10	1.2
Bromochloromethane	ND		ug/kg	2.0	0.20
2,2-Dichloropropane	ND		ug/kg	2.0	0.20
1,2-Dibromoethane	ND		ug/kg	1.0	0.28
1,3-Dichloropropane	ND		ug/kg	2.0	0.17
1,1,1,2-Tetrachloroethane	ND		ug/kg	0.50	0.13
Bromobenzene	ND		ug/kg	2.0	0.14
n-Butylbenzene	0.25	J	ug/kg	1.0	0.17
sec-Butylbenzene	ND		ug/kg	1.0	0.15
tert-Butylbenzene	ND		ug/kg	2.0	0.12
o-Chlorotoluene	ND		ug/kg	2.0	0.19

Project Name: 5055 BROADWAY ENVIRONMENTAL **Lab Number:** L2133587

Project Number: 41.0162895.00 **Report Date:** 07/21/21

Method Blank Analysis
Batch Quality Control

Analytical Method: 1,8260C
Analytical Date: 06/24/21 16:42
Analyst: KJD

Parameter	Result	Qualifier	Units	RL	MDL
Volatile Organics by EPA 5035 Low - Westborough Lab for sample(s): 05-06 Batch: WG1516902-5					
p-Chlorotoluene	ND		ug/kg	2.0	0.11
1,2-Dibromo-3-chloropropane	ND		ug/kg	3.0	1.0
Hexachlorobutadiene	0.40	J	ug/kg	4.0	0.17
Isopropylbenzene	ND		ug/kg	1.0	0.11
p-Isopropyltoluene	0.14	J	ug/kg	1.0	0.11
Naphthalene	ND		ug/kg	4.0	0.65
Acrylonitrile	ND		ug/kg	4.0	1.2
n-Propylbenzene	ND		ug/kg	1.0	0.17
1,2,3-Trichlorobenzene	0.49	J	ug/kg	2.0	0.32
1,2,4-Trichlorobenzene	0.53	J	ug/kg	2.0	0.27
1,3,5-Trimethylbenzene	ND		ug/kg	2.0	0.19
1,2,4-Trimethylbenzene	ND		ug/kg	2.0	0.33
1,4-Dioxane	ND		ug/kg	80	35.
p-Diethylbenzene	0.22	J	ug/kg	2.0	0.18
p-Ethyltoluene	ND		ug/kg	2.0	0.38
1,2,4,5-Tetramethylbenzene	0.39	J	ug/kg	2.0	0.19
Ethyl ether	ND		ug/kg	2.0	0.34
trans-1,4-Dichloro-2-butene	ND		ug/kg	5.0	1.4

Surrogate	%Recovery	Qualifier	Acceptance Criteria
1,2-Dichloroethane-d4	107		70-130
Toluene-d8	96		70-130
4-Bromofluorobenzene	91		70-130
Dibromofluoromethane	108		70-130

Project Name: 5055 BROADWAY ENVIRONMENTAL **Lab Number:** L2133587

Project Number: 41.0162895.00 **Report Date:** 07/21/21

Method Blank Analysis
Batch Quality Control

Analytical Method: 1,8260C
Analytical Date: 06/25/21 06:19
Analyst: MV

Parameter	Result	Qualifier	Units	RL	MDL
Volatile Organics by EPA 5035 Low - Westborough Lab for sample(s): 11-12 Batch: WG1517055-5					
Methylene chloride	ND		ug/kg	5.0	2.3
1,1-Dichloroethane	ND		ug/kg	1.0	0.14
Chloroform	ND		ug/kg	1.5	0.14
Carbon tetrachloride	ND		ug/kg	1.0	0.23
1,2-Dichloropropane	ND		ug/kg	1.0	0.12
Dibromochloromethane	ND		ug/kg	1.0	0.14
1,1,2-Trichloroethane	ND		ug/kg	1.0	0.27
Tetrachloroethene	ND		ug/kg	0.50	0.20
Chlorobenzene	ND		ug/kg	0.50	0.13
Trichlorofluoromethane	ND		ug/kg	4.0	0.70
1,2-Dichloroethane	ND		ug/kg	1.0	0.26
1,1,1-Trichloroethane	ND		ug/kg	0.50	0.17
Bromodichloromethane	ND		ug/kg	0.50	0.11
trans-1,3-Dichloropropene	ND		ug/kg	1.0	0.27
cis-1,3-Dichloropropene	ND		ug/kg	0.50	0.16
1,3-Dichloropropene, Total	ND		ug/kg	0.50	0.16
1,1-Dichloropropene	ND		ug/kg	0.50	0.16
Bromoform	ND		ug/kg	4.0	0.25
1,1,2,2-Tetrachloroethane	ND		ug/kg	0.50	0.17
Benzene	ND		ug/kg	0.50	0.17
Toluene	ND		ug/kg	1.0	0.54
Ethylbenzene	ND		ug/kg	1.0	0.14
Chloromethane	ND		ug/kg	4.0	0.93
Bromomethane	ND		ug/kg	2.0	0.58
Vinyl chloride	ND		ug/kg	1.0	0.34
Chloroethane	ND		ug/kg	2.0	0.45
1,1-Dichloroethene	ND		ug/kg	1.0	0.24
trans-1,2-Dichloroethene	ND		ug/kg	1.5	0.14
Trichloroethene	ND		ug/kg	0.50	0.14

Project Name: 5055 BROADWAY ENVIRONMENTAL **Lab Number:** L2133587

Project Number: 41.0162895.00 **Report Date:** 07/21/21

Method Blank Analysis
Batch Quality Control

Analytical Method: 1,8260C
Analytical Date: 06/25/21 06:19
Analyst: MV

Parameter	Result	Qualifier	Units	RL	MDL
Volatile Organics by EPA 5035 Low - Westborough Lab for sample(s): 11-12 Batch: WG1517055-5					
1,2-Dichlorobenzene	ND		ug/kg	2.0	0.14
1,3-Dichlorobenzene	ND		ug/kg	2.0	0.15
1,4-Dichlorobenzene	ND		ug/kg	2.0	0.17
Methyl tert butyl ether	ND		ug/kg	2.0	0.20
p/m-Xylene	ND		ug/kg	2.0	0.56
o-Xylene	ND		ug/kg	1.0	0.29
Xylenes, Total	ND		ug/kg	1.0	0.29
cis-1,2-Dichloroethene	ND		ug/kg	1.0	0.18
1,2-Dichloroethene, Total	ND		ug/kg	1.0	0.14
Dibromomethane	ND		ug/kg	2.0	0.24
Styrene	ND		ug/kg	1.0	0.20
Dichlorodifluoromethane	ND		ug/kg	10	0.92
Acetone	ND		ug/kg	10	4.8
Carbon disulfide	ND		ug/kg	10	4.6
2-Butanone	ND		ug/kg	10	2.2
Vinyl acetate	ND		ug/kg	10	2.2
4-Methyl-2-pentanone	ND		ug/kg	10	1.3
1,2,3-Trichloropropane	ND		ug/kg	2.0	0.13
2-Hexanone	ND		ug/kg	10	1.2
Bromochloromethane	ND		ug/kg	2.0	0.20
2,2-Dichloropropane	ND		ug/kg	2.0	0.20
1,2-Dibromoethane	ND		ug/kg	1.0	0.28
1,3-Dichloropropane	ND		ug/kg	2.0	0.17
1,1,1,2-Tetrachloroethane	ND		ug/kg	0.50	0.13
Bromobenzene	ND		ug/kg	2.0	0.14
n-Butylbenzene	0.18	J	ug/kg	1.0	0.17
sec-Butylbenzene	ND		ug/kg	1.0	0.15
tert-Butylbenzene	ND		ug/kg	2.0	0.12
o-Chlorotoluene	ND		ug/kg	2.0	0.19

Project Name: 5055 BROADWAY ENVIRONMENTAL **Lab Number:** L2133587

Project Number: 41.0162895.00 **Report Date:** 07/21/21

Method Blank Analysis
Batch Quality Control

Analytical Method: 1,8260C
Analytical Date: 06/25/21 06:19
Analyst: MV

Parameter	Result	Qualifier	Units	RL	MDL
Volatile Organics by EPA 5035 Low - Westborough Lab for sample(s): 11-12 Batch: WG1517055-5					
p-Chlorotoluene	ND		ug/kg	2.0	0.11
1,2-Dibromo-3-chloropropane	ND		ug/kg	3.0	1.0
Hexachlorobutadiene	0.18	J	ug/kg	4.0	0.17
Isopropylbenzene	ND		ug/kg	1.0	0.11
p-Isopropyltoluene	ND		ug/kg	1.0	0.11
Naphthalene	ND		ug/kg	4.0	0.65
Acrylonitrile	ND		ug/kg	4.0	1.2
n-Propylbenzene	ND		ug/kg	1.0	0.17
1,2,3-Trichlorobenzene	0.48	J	ug/kg	2.0	0.32
1,2,4-Trichlorobenzene	0.42	J	ug/kg	2.0	0.27
1,3,5-Trimethylbenzene	ND		ug/kg	2.0	0.19
1,2,4-Trimethylbenzene	ND		ug/kg	2.0	0.33
1,4-Dioxane	ND		ug/kg	80	35.
p-Diethylbenzene	ND		ug/kg	2.0	0.18
p-Ethyltoluene	ND		ug/kg	2.0	0.38
1,2,4,5-Tetramethylbenzene	0.33	J	ug/kg	2.0	0.19
Ethyl ether	ND		ug/kg	2.0	0.34
trans-1,4-Dichloro-2-butene	ND		ug/kg	5.0	1.4

Surrogate	%Recovery	Qualifier	Acceptance Criteria
1,2-Dichloroethane-d4	110		70-130
Toluene-d8	115		70-130
4-Bromofluorobenzene	107		70-130
Dibromofluoromethane	105		70-130

Lab Control Sample Analysis
Batch Quality Control

Project Name: 5055 BROADWAY ENVIRONMENTAL
Project Number: 41.0162895.00

Lab Number: L2133587
Report Date: 07/21/21

Parameter	LCS %Recovery	Qual	LCSD %Recovery	Qual	%Recovery Limits	RPD	Qual	RPD Limits
Volatile Organics by EPA 5035 Low - Westborough Lab Associated sample(s): 01-04,07-10 Batch: WG1516509-3 WG1516509-4								
Methylene chloride	105		104		70-130	1		30
1,1-Dichloroethane	110		110		70-130	0		30
Chloroform	106		108		70-130	2		30
Carbon tetrachloride	119		122		70-130	2		30
1,2-Dichloropropane	107		108		70-130	1		30
Dibromochloromethane	101		105		70-130	4		30
1,1,2-Trichloroethane	99		102		70-130	3		30
Tetrachloroethene	114		116		70-130	2		30
Chlorobenzene	100		101		70-130	1		30
Trichlorofluoromethane	123		122		70-139	1		30
1,2-Dichloroethane	104		107		70-130	3		30
1,1,1-Trichloroethane	117		118		70-130	1		30
Bromodichloromethane	105		108		70-130	3		30
trans-1,3-Dichloropropene	106		108		70-130	2		30
cis-1,3-Dichloropropene	108		111		70-130	3		30
1,1-Dichloropropene	116		117		70-130	1		30
Bromoform	101		104		70-130	3		30
1,1,2,2-Tetrachloroethane	90		97		70-130	7		30
Benzene	105		106		70-130	1		30
Toluene	102		103		70-130	1		30
Ethylbenzene	104		105		70-130	1		30
Chloromethane	92		92		52-130	0		30
Bromomethane	129		125		57-147	3		30

Lab Control Sample Analysis
Batch Quality Control

Project Name: 5055 BROADWAY ENVIRONMENTAL
Project Number: 41.0162895.00

Lab Number: L2133587
Report Date: 07/21/21

Parameter	LCS %Recovery	Qual	LCSD %Recovery	Qual	%Recovery Limits	RPD	Qual	RPD Limits
Volatile Organics by EPA 5035 Low - Westborough Lab Associated sample(s): 01-04,07-10 Batch: WG1516509-3 WG1516509-4								
Vinyl chloride	106		105		67-130	1		30
Chloroethane	106		104		50-151	2		30
1,1-Dichloroethene	114		114		65-135	0		30
trans-1,2-Dichloroethene	111		111		70-130	0		30
Trichloroethene	112		113		70-130	1		30
1,2-Dichlorobenzene	100		102		70-130	2		30
1,3-Dichlorobenzene	103		103		70-130	0		30
1,4-Dichlorobenzene	101		102		70-130	1		30
Methyl tert butyl ether	104		107		66-130	3		30
p/m-Xylene	102		103		70-130	1		30
o-Xylene	99		100		70-130	1		30
cis-1,2-Dichloroethene	103		104		70-130	1		30
Dibromomethane	104		108		70-130	4		30
Styrene	96		98		70-130	2		30
Dichlorodifluoromethane	103		102		30-146	1		30
Acetone	108		106		54-140	2		30
Carbon disulfide	106		106		59-130	0		30
2-Butanone	88		104		70-130	17		30
Vinyl acetate	98		106		70-130	8		30
4-Methyl-2-pentanone	97		108		70-130	11		30
1,2,3-Trichloropropane	91		97		68-130	6		30
2-Hexanone	89		97		70-130	9		30
Bromochloromethane	106		107		70-130	1		30

Lab Control Sample Analysis
Batch Quality Control

Project Name: 5055 BROADWAY ENVIRONMENTAL
Project Number: 41.0162895.00

Lab Number: L2133587
Report Date: 07/21/21

Parameter	LCS %Recovery	Qual	LCSD %Recovery	Qual	%Recovery Limits	RPD	Qual	RPD Limits
Volatile Organics by EPA 5035 Low - Westborough Lab Associated sample(s): 01-04,07-10 Batch: WG1516509-3 WG1516509-4								
2,2-Dichloropropane	115		115		70-130	0		30
1,2-Dibromoethane	103		108		70-130	5		30
1,3-Dichloropropane	99		103		69-130	4		30
1,1,1,2-Tetrachloroethane	104		106		70-130	2		30
Bromobenzene	102		104		70-130	2		30
n-Butylbenzene	108		108		70-130	0		30
sec-Butylbenzene	106		107		70-130	1		30
tert-Butylbenzene	106		106		70-130	0		30
o-Chlorotoluene	102		102		70-130	0		30
p-Chlorotoluene	101		101		70-130	0		30
1,2-Dibromo-3-chloropropane	94		102		68-130	8		30
Hexachlorobutadiene	114		115		67-130	1		30
Isopropylbenzene	108		106		70-130	2		30
p-Isopropyltoluene	109		109		70-130	0		30
Naphthalene	92		97		70-130	5		30
Acrylonitrile	106		115		70-130	8		30
n-Propylbenzene	106		107		70-130	1		30
1,2,3-Trichlorobenzene	102		105		70-130	3		30
1,2,4-Trichlorobenzene	107		108		70-130	1		30
1,3,5-Trimethylbenzene	105		105		70-130	0		30
1,2,4-Trimethylbenzene	105		106		70-130	1		30
1,4-Dioxane	109		119		65-136	9		30
p-Diethylbenzene	110		110		70-130	0		30

Lab Control Sample Analysis
Batch Quality Control

Project Name: 5055 BROADWAY ENVIRONMENTAL
Project Number: 41.0162895.00

Lab Number: L2133587
Report Date: 07/21/21

Parameter	LCS %Recovery	Qual	LCSD %Recovery	Qual	%Recovery Limits	RPD	Qual	RPD Limits
Volatile Organics by EPA 5035 Low - Westborough Lab Associated sample(s): 01-04,07-10 Batch: WG1516509-3 WG1516509-4								
p-Ethyltoluene	108		107		70-130	1		30
1,2,4,5-Tetramethylbenzene	107		107		70-130	0		30
Ethyl ether	99		102		67-130	3		30
trans-1,4-Dichloro-2-butene	103		109		70-130	6		30

Surrogate	LCS %Recovery	Qual	LCSD %Recovery	Qual	Acceptance Criteria
1,2-Dichloroethane-d4	94		97		70-130
Toluene-d8	96		95		70-130
4-Bromofluorobenzene	99		98		70-130
Dibromofluoromethane	97		99		70-130

Lab Control Sample Analysis
Batch Quality Control

Project Name: 5055 BROADWAY ENVIRONMENTAL
Project Number: 41.0162895.00
Lab Number: L2133587
Report Date: 07/21/21

Parameter	LCS %Recovery	Qual	LCSD %Recovery	Qual	%Recovery Limits	RPD	Qual	RPD Limits
Volatile Organics by EPA 5035 Low - Westborough Lab Associated sample(s): 05-06 Batch: WG1516902-3 WG1516902-4								
Methylene chloride	109		92		70-130	17		30
1,1-Dichloroethane	115		97		70-130	17		30
Chloroform	98		95		70-130	3		30
Carbon tetrachloride	114		106		70-130	7		30
1,2-Dichloropropane	95		81		70-130	16		30
Dibromochloromethane	92		92		70-130	0		30
1,1,2-Trichloroethane	88		92		70-130	4		30
Tetrachloroethene	111		115		70-130	4		30
Chlorobenzene	93		94		70-130	1		30
Trichlorofluoromethane	127		104		70-139	20		30
1,2-Dichloroethane	97		94		70-130	3		30
1,1,1-Trichloroethane	113		104		70-130	8		30
Bromodichloromethane	98		84		70-130	15		30
trans-1,3-Dichloropropene	96		102		70-130	6		30
cis-1,3-Dichloropropene	99		85		70-130	15		30
1,1-Dichloropropene	105		105		70-130	0		30
Bromoform	94		79		70-130	17		30
1,1,2,2-Tetrachloroethane	87		75		70-130	15		30
Benzene	97		95		70-130	2		30
Toluene	99		101		70-130	2		30
Ethylbenzene	100		103		70-130	3		30
Chloromethane	97		78		52-130	22		30
Bromomethane	125		101		57-147	21		30

Lab Control Sample Analysis
Batch Quality Control

Project Name: 5055 BROADWAY ENVIRONMENTAL
Project Number: 41.0162895.00
Lab Number: L2133587
Report Date: 07/21/21

Parameter	LCS %Recovery	Qual	LCSD %Recovery	Qual	%Recovery Limits	RPD	Qual	RPD Limits
Volatile Organics by EPA 5035 Low - Westborough Lab Associated sample(s): 05-06 Batch: WG1516902-3 WG1516902-4								
Vinyl chloride	106		88		67-130	19		30
Chloroethane	92		87		50-151	6		30
1,1-Dichloroethene	120		100		65-135	18		30
trans-1,2-Dichloroethene	119		99		70-130	18		30
Trichloroethene	101		102		70-130	1		30
1,2-Dichlorobenzene	99		94		70-130	5		30
1,3-Dichlorobenzene	88		96		70-130	9		30
1,4-Dichlorobenzene	93		94		70-130	1		30
Methyl tert butyl ether	116		102		66-130	13		30
p/m-Xylene	96		100		70-130	4		30
o-Xylene	100		88		70-130	13		30
cis-1,2-Dichloroethene	101		93		70-130	8		30
Dibromomethane	92		79		70-130	15		30
Styrene	96		88		70-130	9		30
Dichlorodifluoromethane	102		84		30-146	19		30
Acetone	117		104		54-140	12		30
Carbon disulfide	111		93		59-130	18		30
2-Butanone	83		98		70-130	17		30
Vinyl acetate	96		83		70-130	15		30
4-Methyl-2-pentanone	85		100		70-130	16		30
1,2,3-Trichloropropane	93		77		68-130	19		30
2-Hexanone	76		83		70-130	9		30
Bromochloromethane	97		96		70-130	1		30

Lab Control Sample Analysis
Batch Quality Control

Project Name: 5055 BROADWAY ENVIRONMENTAL
Project Number: 41.0162895.00

Lab Number: L2133587
Report Date: 07/21/21

Parameter	LCS %Recovery	Qual	LCSD %Recovery	Qual	%Recovery Limits	RPD	Qual	RPD Limits
Volatile Organics by EPA 5035 Low - Westborough Lab Associated sample(s): 05-06 Batch: WG1516902-3 WG1516902-4								
2,2-Dichloropropane	116		103		70-130	12		30
1,2-Dibromoethane	98		92		70-130	6		30
1,3-Dichloropropane	92		95		69-130	3		30
1,1,1,2-Tetrachloroethane	98		103		70-130	5		30
Bromobenzene	100		88		70-130	13		30
n-Butylbenzene	106		103		70-130	3		30
sec-Butylbenzene	86		100		70-130	15		30
tert-Butylbenzene	86		97		70-130	12		30
o-Chlorotoluene	107		87		70-130	21		30
p-Chlorotoluene	108		88		70-130	20		30
1,2-Dibromo-3-chloropropane	86		85		68-130	1		30
Hexachlorobutadiene	123		111		67-130	10		30
Isopropylbenzene	106		88		70-130	19		30
p-Isopropyltoluene	91		102		70-130	11		30
Naphthalene	90		86		70-130	5		30
Acrylonitrile	116		106		70-130	9		30
n-Propylbenzene	109		82		70-130	28		30
1,2,3-Trichlorobenzene	99		97		70-130	2		30
1,2,4-Trichlorobenzene	108		102		70-130	6		30
1,3,5-Trimethylbenzene	112		88		70-130	24		30
1,2,4-Trimethylbenzene	86		100		70-130	15		30
1,4-Dioxane	110		104		65-136	6		30
p-Diethylbenzene	107		104		70-130	3		30

Lab Control Sample Analysis
Batch Quality Control

Project Name: 5055 BROADWAY ENVIRONMENTAL
Project Number: 41.0162895.00

Lab Number: L2133587
Report Date: 07/21/21

Parameter	LCS %Recovery	Qual	LCSD %Recovery	Qual	%Recovery Limits	RPD	Qual	RPD Limits
Volatile Organics by EPA 5035 Low - Westborough Lab Associated sample(s): 05-06 Batch: WG1516902-3 WG1516902-4								
p-Ethyltoluene	112		91		70-130	21		30
1,2,4,5-Tetramethylbenzene	104		102		70-130	2		30
Ethyl ether	113		99		67-130	13		30
trans-1,4-Dichloro-2-butene	110		96		70-130	14		30

Surrogate	LCS %Recovery	Qual	LCSD %Recovery	Qual	Acceptance Criteria
1,2-Dichloroethane-d4	101		98		70-130
Toluene-d8	98		101		70-130
4-Bromofluorobenzene	106		87		70-130
Dibromofluoromethane	103		98		70-130

Lab Control Sample Analysis
Batch Quality Control

Project Name: 5055 BROADWAY ENVIRONMENTAL
Project Number: 41.0162895.00

Lab Number: L2133587
Report Date: 07/21/21

Parameter	LCS %Recovery	Qual	LCSD %Recovery	Qual	%Recovery Limits	RPD	Qual	RPD Limits
Volatile Organics by EPA 5035 Low - Westborough Lab Associated sample(s): 11-12 Batch: WG1517055-3 WG1517055-4								
Methylene chloride	104		121		70-130	15		30
1,1-Dichloroethane	110		127		70-130	14		30
Chloroform	109		119		70-130	9		30
Carbon tetrachloride	126		**138**	Q	70-130	9		30
1,2-Dichloropropane	105		109		70-130	4		30
Dibromochloromethane	112		110		70-130	2		30
1,1,2-Trichloroethane	104		99		70-130	5		30
Tetrachloroethene	128		128		70-130	0		30
Chlorobenzene	109		107		70-130	2		30
Trichlorofluoromethane	134		**146**	Q	70-139	9		30
1,2-Dichloroethane	105		103		70-130	2		30
1,1,1-Trichloroethane	123		121		70-130	2		30
Bromodichloromethane	107		115		70-130	7		30
trans-1,3-Dichloropropene	113		114		70-130	1		30
cis-1,3-Dichloropropene	110		100		70-130	10		30
1,1-Dichloropropene	120		118		70-130	2		30
Bromoform	112		112		70-130	0		30
1,1,2,2-Tetrachloroethane	84		103		70-130	20		30
Benzene	105		94		70-130	11		30
Toluene	115		113		70-130	2		30
Ethylbenzene	116		113		70-130	3		30
Chloromethane	102		107		52-130	5		30
Bromomethane	120		139		57-147	15		30

Lab Control Sample Analysis
Batch Quality Control

Project Name: 5055 BROADWAY ENVIRONMENTAL
Project Number: 41.0162895.00
Lab Number: L2133587
Report Date: 07/21/21

Parameter	LCS %Recovery	Qual	LCSD %Recovery	Qual	%Recovery Limits	RPD	Qual	RPD Limits
Volatile Organics by EPA 5035 Low - Westborough Lab Associated sample(s): 11-12 Batch: WG1517055-3 WG1517055-4								
Vinyl chloride	116		121		67-130	4		30
Chloroethane	99		90		50-151	10		30
1,1-Dichloroethene	119		133		65-135	11		30
trans-1,2-Dichloroethene	113		**131**	Q	70-130	15		30
Trichloroethene	115		123		70-130	7		30
1,2-Dichlorobenzene	115		111		70-130	4		30
1,3-Dichlorobenzene	115		112		70-130	3		30
1,4-Dichlorobenzene	111		112		70-130	1		30
Methyl tert butyl ether	106		123		66-130	15		30
p/m-Xylene	98		112		70-130	13		30
o-Xylene	109		**135**	Q	70-130	21		30
cis-1,2-Dichloroethene	103		122		70-130	17		30
Dibromomethane	103		100		70-130	3		30
Styrene	103		**131**	Q	70-130	24		30
Dichlorodifluoromethane	117		123		30-146	5		30
Acetone	93		122		54-140	27		30
Carbon disulfide	112		125		59-130	11		30
2-Butanone	93		92		70-130	1		30
Vinyl acetate	99		118		70-130	18		30
4-Methyl-2-pentanone	108		105		70-130	3		30
1,2,3-Trichloropropane	90		104		68-130	14		30
2-Hexanone	94		91		70-130	3		30
Bromochloromethane	106		115		70-130	8		30

Lab Control Sample Analysis
Batch Quality Control

Project Name: 5055 BROADWAY ENVIRONMENTAL
Project Number: 41.0162895.00

Lab Number: L2133587
Report Date: 07/21/21

Parameter	LCS %Recovery	Qual	LCSD %Recovery	Qual	%Recovery Limits	RPD	Qual	RPD Limits
Volatile Organics by EPA 5035 Low - Westborough Lab Associated sample(s): 11-12 Batch: WG1517055-3 WG1517055-4								
2,2-Dichloropropane	122		**132**	Q	70-130	8		30
1,2-Dibromoethane	109		110		70-130	1		30
1,3-Dichloropropane	106		102		69-130	4		30
1,1,1,2-Tetrachloroethane	116		118		70-130	2		30
Bromobenzene	101		114		70-130	12		30
n-Butylbenzene	120		119		70-130	1		30
sec-Butylbenzene	120		118		70-130	2		30
tert-Butylbenzene	123		117		70-130	5		30
o-Chlorotoluene	102		114		70-130	11		30
p-Chlorotoluene	109		111		70-130	2		30
1,2-Dibromo-3-chloropropane	100		98		68-130	2		30
Hexachlorobutadiene	114		114		67-130	0		30
Isopropylbenzene	104		120		70-130	14		30
p-Isopropyltoluene	108		121		70-130	11		30
Naphthalene	80		89		70-130	11		30
Acrylonitrile	105		126		70-130	18		30
n-Propylbenzene	104		118		70-130	13		30
1,2,3-Trichlorobenzene	95		107		70-130	12		30
1,2,4-Trichlorobenzene	99		109		70-130	10		30
1,3,5-Trimethylbenzene	109		118		70-130	8		30
1,2,4-Trimethylbenzene	118		118		70-130	0		30
1,4-Dioxane	112		127		65-136	13		30
p-Diethylbenzene	125		122		70-130	2		30

Lab Control Sample Analysis
Batch Quality Control

Project Name: 5055 BROADWAY ENVIRONMENTAL
Project Number: 41.0162895.00

Lab Number: L2133587
Report Date: 07/21/21

Parameter	LCS %Recovery	Qual	LCSD %Recovery	Qual	%Recovery Limits	RPD	Qual	RPD Limits
Volatile Organics by EPA 5035 Low - Westborough Lab Associated sample(s): 11-12 Batch: WG1517055-3 WG1517055-4								
p-Ethyltoluene	107		120		70-130	11		30
1,2,4,5-Tetramethylbenzene	114		116		70-130	2		30
Ethyl ether	109		118		67-130	8		30
trans-1,4-Dichloro-2-butene	110		118		70-130	7		30

Surrogate	LCS %Recovery	Qual	LCSD %Recovery	Qual	Acceptance Criteria
1,2-Dichloroethane-d4	100		100		70-130
Toluene-d8	101		104		70-130
4-Bromofluorobenzene	86		102		70-130
Dibromofluoromethane	102		102		70-130

SEMIVOLATILES

Project Name: 5055 BROADWAY ENVIRONMENTAL **Lab Number:** L2133587

Project Number: 41.0162895.00 **Report Date:** 07/21/21

SAMPLE RESULTS

Lab ID: L2133587-01
Client ID: SB-01 (0-2')
Sample Location: 5055 BROADWAY, NEW YORK, NY

Date Collected: 06/21/21 09:05
Date Received: 06/21/21
Field Prep: Not Specified

Sample Depth:
Matrix: Soil
Analytical Method: 1,8270D
Analytical Date: 06/29/21 07:14
Analyst: IM
Percent Solids: 90%

Extraction Method: EPA 3546
Extraction Date: 06/27/21 00:58

Parameter	Result	Qualifier	Units	RL	MDL	Dilution Factor
Semivolatile Organics by GC/MS - Westborough Lab						
Acenaphthene	ND		ug/kg	140	19.	1
1,2,4-Trichlorobenzene	ND		ug/kg	180	21.	1
Hexachlorobenzene	ND		ug/kg	110	20.	1
Bis(2-chloroethyl)ether	ND		ug/kg	160	25.	1
2-Chloronaphthalene	ND		ug/kg	180	18.	1
1,2-Dichlorobenzene	ND		ug/kg	180	33.	1
1,3-Dichlorobenzene	ND		ug/kg	180	31.	1
1,4-Dichlorobenzene	ND		ug/kg	180	32.	1
3,3'-Dichlorobenzidine	ND		ug/kg	180	48.	1
2,4-Dinitrotoluene	ND		ug/kg	180	36.	1
2,6-Dinitrotoluene	ND		ug/kg	180	31.	1
Fluoranthene	110		ug/kg	110	21.	1
4-Chlorophenyl phenyl ether	ND		ug/kg	180	19.	1
4-Bromophenyl phenyl ether	ND		ug/kg	180	28.	1
Bis(2-chloroisopropyl)ether	ND		ug/kg	220	31.	1
Bis(2-chloroethoxy)methane	ND		ug/kg	200	18.	1
Hexachlorobutadiene	ND		ug/kg	180	27.	1
Hexachlorocyclopentadiene	ND		ug/kg	520	160	1
Hexachloroethane	ND		ug/kg	140	29.	1
Isophorone	ND		ug/kg	160	24.	1
Naphthalene	ND		ug/kg	180	22.	1
Nitrobenzene	ND		ug/kg	160	27.	1
NDPA/DPA	ND		ug/kg	140	21.	1
n-Nitrosodi-n-propylamine	ND		ug/kg	180	28.	1
Bis(2-ethylhexyl)phthalate	ND		ug/kg	180	63.	1
Butyl benzyl phthalate	ND		ug/kg	180	46.	1
Di-n-butylphthalate	150	J	ug/kg	180	34.	1
Di-n-octylphthalate	ND		ug/kg	180	62.	1

Project Name: 5055 BROADWAY ENVIRONMENTAL **Lab Number:** L2133587

Project Number: 41.0162895.00 **Report Date:** 07/21/21

SAMPLE RESULTS

Lab ID: L2133587-01 Date Collected: 06/21/21 09:05

Client ID: SB-01 (0-2') Date Received: 06/21/21

Sample Location: 5055 BROADWAY, NEW YORK, NY Field Prep: Not Specified

Sample Depth:

Parameter	Result	Qualifier	Units	RL	MDL	Dilution Factor
Semivolatile Organics by GC/MS - Westborough Lab						
Diethyl phthalate	ND		ug/kg	180	17.	1
Dimethyl phthalate	ND		ug/kg	180	38.	1
Benzo(a)anthracene	79	J	ug/kg	110	20.	1
Benzo(a)pyrene	68	J	ug/kg	140	44.	1
Benzo(b)fluoranthene	99	J	ug/kg	110	31.	1
Benzo(k)fluoranthene	34	J	ug/kg	110	29.	1
Chrysene	68	J	ug/kg	110	19.	1
Acenaphthylene	ND		ug/kg	140	28.	1
Anthracene	ND		ug/kg	110	35.	1
Benzo(ghi)perylene	52	J	ug/kg	140	21.	1
Fluorene	ND		ug/kg	180	18.	1
Phenanthrene	38	J	ug/kg	110	22.	1
Dibenzo(a,h)anthracene	ND		ug/kg	110	21.	1
Indeno(1,2,3-cd)pyrene	55	J	ug/kg	140	25.	1
Pyrene	100	J	ug/kg	110	18.	1
Biphenyl	ND		ug/kg	410	42.	1
4-Chloroaniline	ND		ug/kg	180	33.	1
2-Nitroaniline	ND		ug/kg	180	35.	1
3-Nitroaniline	ND		ug/kg	180	34.	1
4-Nitroaniline	ND		ug/kg	180	75.	1
Dibenzofuran	ND		ug/kg	180	17.	1
2-Methylnaphthalene	ND		ug/kg	220	22.	1
1,2,4,5-Tetrachlorobenzene	ND		ug/kg	180	19.	1
Acetophenone	ND		ug/kg	180	22.	1
2,4,6-Trichlorophenol	ND		ug/kg	110	34.	1
p-Chloro-m-cresol	ND		ug/kg	180	27.	1
2-Chlorophenol	ND		ug/kg	180	21.	1
2,4-Dichlorophenol	ND		ug/kg	160	29.	1
2,4-Dimethylphenol	ND		ug/kg	180	60.	1
2-Nitrophenol	ND		ug/kg	390	68.	1
4-Nitrophenol	ND		ug/kg	250	74.	1
2,4-Dinitrophenol	ND		ug/kg	870	85.	1
4,6-Dinitro-o-cresol	ND		ug/kg	470	87.	1
Pentachlorophenol	ND		ug/kg	140	40.	1
Phenol	ND		ug/kg	180	27.	1
2-Methylphenol	ND		ug/kg	180	28.	1
3-Methylphenol/4-Methylphenol	ND		ug/kg	260	28.	1

Project Name: 5055 BROADWAY ENVIRONMENTAL **Lab Number:** L2133587

Project Number: 41.0162895.00 **Report Date:** 07/21/21

SAMPLE RESULTS

Lab ID: L2133587-01 Date Collected: 06/21/21 09:05

Client ID: SB-01 (0-2') Date Received: 06/21/21

Sample Location: 5055 BROADWAY, NEW YORK, NY Field Prep: Not Specified

Sample Depth:

Parameter	Result	Qualifier	Units	RL	MDL	Dilution Factor
Semivolatile Organics by GC/MS - Westborough Lab						
2,4,5-Trichlorophenol	ND		ug/kg	180	35.	1
Benzoic Acid	ND		ug/kg	590	180	1
Benzyl Alcohol	ND		ug/kg	180	56.	1
Carbazole	ND		ug/kg	180	18.	1
1,4-Dioxane	ND		ug/kg	27	8.4	1

Surrogate	% Recovery	Qualifier	Acceptance Criteria
2-Fluorophenol	55		25-120
Phenol-d6	61		10-120
Nitrobenzene-d5	87		23-120
2-Fluorobiphenyl	66		30-120
2,4,6-Tribromophenol	70		10-136
4-Terphenyl-d14	50		18-120

Project Name: 5055 BROADWAY ENVIRONMENTAL **Lab Number:** L2133587

Project Number: 41.0162895.00 **Report Date:** 07/21/21

SAMPLE RESULTS

Lab ID: L2133587-02
Client ID: SB-01 (12-14')
Sample Location: 5055 BROADWAY, NEW YORK, NY

Date Collected: 06/21/21 09:25
Date Received: 06/21/21
Field Prep: Not Specified

Sample Depth:
Matrix: Soil
Analytical Method: 1,8270D
Analytical Date: 06/29/21 08:48
Analyst: IM
Percent Solids: 90%

Extraction Method: EPA 3546
Extraction Date: 06/27/21 00:58

Parameter	Result	Qualifier	Units	RL	MDL	Dilution Factor
Semivolatile Organics by GC/MS - Westborough Lab						
Acenaphthene	ND		ug/kg	140	19.	1
1,2,4-Trichlorobenzene	ND		ug/kg	180	21.	1
Hexachlorobenzene	ND		ug/kg	110	20.	1
Bis(2-chloroethyl)ether	ND		ug/kg	160	24.	1
2-Chloronaphthalene	ND		ug/kg	180	18.	1
1,2-Dichlorobenzene	ND		ug/kg	180	32.	1
1,3-Dichlorobenzene	ND		ug/kg	180	31.	1
1,4-Dichlorobenzene	ND		ug/kg	180	32.	1
3,3'-Dichlorobenzidine	ND		ug/kg	180	48.	1
2,4-Dinitrotoluene	ND		ug/kg	180	36.	1
2,6-Dinitrotoluene	ND		ug/kg	180	31.	1
Fluoranthene	69	J	ug/kg	110	21.	1
4-Chlorophenyl phenyl ether	ND		ug/kg	180	19.	1
4-Bromophenyl phenyl ether	ND		ug/kg	180	28.	1
Bis(2-chloroisopropyl)ether	ND		ug/kg	220	31.	1
Bis(2-chloroethoxy)methane	ND		ug/kg	200	18.	1
Hexachlorobutadiene	ND		ug/kg	180	26.	1
Hexachlorocyclopentadiene	ND		ug/kg	520	160	1
Hexachloroethane	ND		ug/kg	140	29.	1
Isophorone	ND		ug/kg	160	24.	1
Naphthalene	35	J	ug/kg	180	22.	1
Nitrobenzene	ND		ug/kg	160	27.	1
NDPA/DPA	ND		ug/kg	140	21.	1
n-Nitrosodi-n-propylamine	ND		ug/kg	180	28.	1
Bis(2-ethylhexyl)phthalate	110	J	ug/kg	180	63.	1
Butyl benzyl phthalate	ND		ug/kg	180	46.	1
Di-n-butylphthalate	ND		ug/kg	180	34.	1
Di-n-octylphthalate	ND		ug/kg	180	62.	1

Project Name: 5055 BROADWAY ENVIRONMENTAL **Lab Number:** L2133587

Project Number: 41.0162895.00 **Report Date:** 07/21/21

SAMPLE RESULTS

Lab ID: L2133587-02 Date Collected: 06/21/21 09:25

Client ID: SB-01 (12-14') Date Received: 06/21/21

Sample Location: 5055 BROADWAY, NEW YORK, NY Field Prep: Not Specified

Sample Depth:

Parameter	Result	Qualifier	Units	RL	MDL	Dilution Factor
Semivolatile Organics by GC/MS - Westborough Lab						
Diethyl phthalate	ND		ug/kg	180	17.	1
Dimethyl phthalate	ND		ug/kg	180	38.	1
Benzo(a)anthracene	43	J	ug/kg	110	20.	1
Benzo(a)pyrene	51	J	ug/kg	140	44.	1
Benzo(b)fluoranthene	72	J	ug/kg	110	30.	1
Benzo(k)fluoranthene	31	J	ug/kg	110	29.	1
Chrysene	57	J	ug/kg	110	19.	1
Acenaphthylene	ND		ug/kg	140	28.	1
Anthracene	ND		ug/kg	110	35.	1
Benzo(ghi)perylene	57	J	ug/kg	140	21.	1
Fluorene	ND		ug/kg	180	18.	1
Phenanthrene	36	J	ug/kg	110	22.	1
Dibenzo(a,h)anthracene	ND		ug/kg	110	21.	1
Indeno(1,2,3-cd)pyrene	42	J	ug/kg	140	25.	1
Pyrene	83	J	ug/kg	110	18.	1
Biphenyl	ND		ug/kg	410	42.	1
4-Chloroaniline	ND		ug/kg	180	33.	1
2-Nitroaniline	ND		ug/kg	180	35.	1
3-Nitroaniline	ND		ug/kg	180	34.	1
4-Nitroaniline	ND		ug/kg	180	75.	1
Dibenzofuran	ND		ug/kg	180	17.	1
2-Methylnaphthalene	42	J	ug/kg	220	22.	1
1,2,4,5-Tetrachlorobenzene	ND		ug/kg	180	19.	1
Acetophenone	ND		ug/kg	180	22.	1
2,4,6-Trichlorophenol	ND		ug/kg	110	34.	1
p-Chloro-m-cresol	ND		ug/kg	180	27.	1
2-Chlorophenol	ND		ug/kg	180	21.	1
2,4-Dichlorophenol	ND		ug/kg	160	29.	1
2,4-Dimethylphenol	ND		ug/kg	180	60.	1
2-Nitrophenol	ND		ug/kg	390	68.	1
4-Nitrophenol	ND		ug/kg	250	74.	1
2,4-Dinitrophenol	ND		ug/kg	870	84.	1
4,6-Dinitro-o-cresol	ND		ug/kg	470	87.	1
Pentachlorophenol	ND		ug/kg	140	40.	1
Phenol	ND		ug/kg	180	27.	1
2-Methylphenol	ND		ug/kg	180	28.	1
3-Methylphenol/4-Methylphenol	ND		ug/kg	260	28.	1

Project Name: 5055 BROADWAY ENVIRONMENTAL **Lab Number:** L2133587

Project Number: 41.0162895.00 **Report Date:** 07/21/21

SAMPLE RESULTS

Lab ID: L2133587-02 Date Collected: 06/21/21 09:25

Client ID: SB-01 (12-14') Date Received: 06/21/21

Sample Location: 5055 BROADWAY, NEW YORK, NY Field Prep: Not Specified

Sample Depth:

Parameter	Result	Qualifier	Units	RL	MDL	Dilution Factor
Semivolatile Organics by GC/MS - Westborough Lab						
2,4,5-Trichlorophenol	ND		ug/kg	180	35.	1
Benzoic Acid	ND		ug/kg	590	180	1
Benzyl Alcohol	ND		ug/kg	180	55.	1
Carbazole	ND		ug/kg	180	18.	1
1,4-Dioxane	ND		ug/kg	27	8.3	1

Surrogate	% Recovery	Qualifier	Acceptance Criteria
2-Fluorophenol	51		25-120
Phenol-d6	53		10-120
Nitrobenzene-d5	80		23-120
2-Fluorobiphenyl	64		30-120
2,4,6-Tribromophenol	57		10-136
4-Terphenyl-d14	52		18-120

Project Name: 5055 BROADWAY ENVIRONMENTAL **Lab Number:** L2133587

Project Number: 41.0162895.00 **Report Date:** 07/21/21

SAMPLE RESULTS

Lab ID: L2133587-03
Client ID: SB-02 (0-2')
Sample Location: 5055 BROADWAY, NEW YORK, NY

Date Collected: 06/21/21 11:30
Date Received: 06/21/21
Field Prep: Not Specified

Sample Depth:
Matrix: Soil
Analytical Method: 1,8270D
Analytical Date: 06/29/21 06:03
Analyst: IM
Percent Solids: 92%

Extraction Method: EPA 3546
Extraction Date: 06/27/21 00:58

Parameter	Result	Qualifier	Units	RL	MDL	Dilution Factor
Semivolatile Organics by GC/MS - Westborough Lab						
Acenaphthene	ND		ug/kg	140	18.	1
1,2,4-Trichlorobenzene	ND		ug/kg	180	20.	1
Hexachlorobenzene	ND		ug/kg	100	20.	1
Bis(2-chloroethyl)ether	ND		ug/kg	160	24.	1
2-Chloronaphthalene	ND		ug/kg	180	17.	1
1,2-Dichlorobenzene	ND		ug/kg	180	32.	1
1,3-Dichlorobenzene	ND		ug/kg	180	30.	1
1,4-Dichlorobenzene	ND		ug/kg	180	31.	1
3,3'-Dichlorobenzidine	ND		ug/kg	180	47.	1
2,4-Dinitrotoluene	ND		ug/kg	180	35.	1
2,6-Dinitrotoluene	ND		ug/kg	180	30.	1
Fluoranthene	70	J	ug/kg	100	20.	1
4-Chlorophenyl phenyl ether	ND		ug/kg	180	19.	1
4-Bromophenyl phenyl ether	ND		ug/kg	180	27.	1
Bis(2-chloroisopropyl)ether	ND		ug/kg	210	30.	1
Bis(2-chloroethoxy)methane	ND		ug/kg	190	18.	1
Hexachlorobutadiene	ND		ug/kg	180	26.	1
Hexachlorocyclopentadiene	ND		ug/kg	500	160	1
Hexachloroethane	ND		ug/kg	140	28.	1
Isophorone	ND		ug/kg	160	23.	1
Naphthalene	ND		ug/kg	180	21.	1
Nitrobenzene	ND		ug/kg	160	26.	1
NDPA/DPA	ND		ug/kg	140	20.	1
n-Nitrosodi-n-propylamine	ND		ug/kg	180	27.	1
Bis(2-ethylhexyl)phthalate	ND		ug/kg	180	61.	1
Butyl benzyl phthalate	ND		ug/kg	180	44.	1
Di-n-butylphthalate	38	J	ug/kg	180	33.	1
Di-n-octylphthalate	ND		ug/kg	180	60.	1

Project Name: 5055 BROADWAY ENVIRONMENTAL **Lab Number:** L2133587

Project Number: 41.0162895.00 **Report Date:** 07/21/21

SAMPLE RESULTS

Lab ID: L2133587-03 Date Collected: 06/21/21 11:30

Client ID: SB-02 (0-2') Date Received: 06/21/21

Sample Location: 5055 BROADWAY, NEW YORK, NY Field Prep: Not Specified

Sample Depth:

Parameter	Result	Qualifier	Units	RL	MDL	Dilution Factor
Semivolatile Organics by GC/MS - Westborough Lab						
Diethyl phthalate	ND		ug/kg	180	16.	1
Dimethyl phthalate	ND		ug/kg	180	37.	1
Benzo(a)anthracene	49	J	ug/kg	100	20.	1
Benzo(a)pyrene	43	J	ug/kg	140	43.	1
Benzo(b)fluoranthene	63	J	ug/kg	100	30.	1
Benzo(k)fluoranthene	ND		ug/kg	100	28.	1
Chrysene	44	J	ug/kg	100	18.	1
Acenaphthylene	ND		ug/kg	140	27.	1
Anthracene	ND		ug/kg	100	34.	1
Benzo(ghi)perylene	32	J	ug/kg	140	21.	1
Fluorene	ND		ug/kg	180	17.	1
Phenanthrene	24	J	ug/kg	100	21.	1
Dibenzo(a,h)anthracene	ND		ug/kg	100	20.	1
Indeno(1,2,3-cd)pyrene	31	J	ug/kg	140	24.	1
Pyrene	66	J	ug/kg	100	18.	1
Biphenyl	ND		ug/kg	400	41.	1
4-Chloroaniline	ND		ug/kg	180	32.	1
2-Nitroaniline	ND		ug/kg	180	34.	1
3-Nitroaniline	ND		ug/kg	180	33.	1
4-Nitroaniline	ND		ug/kg	180	73.	1
Dibenzofuran	ND		ug/kg	180	17.	1
2-Methylnaphthalene	ND		ug/kg	210	21.	1
1,2,4,5-Tetrachlorobenzene	ND		ug/kg	180	18.	1
Acetophenone	ND		ug/kg	180	22.	1
2,4,6-Trichlorophenol	ND		ug/kg	100	33.	1
p-Chloro-m-cresol	ND		ug/kg	180	26.	1
2-Chlorophenol	ND		ug/kg	180	21.	1
2,4-Dichlorophenol	ND		ug/kg	160	28.	1
2,4-Dimethylphenol	ND		ug/kg	180	58.	1
2-Nitrophenol	ND		ug/kg	380	66.	1
4-Nitrophenol	ND		ug/kg	250	72.	1
2,4-Dinitrophenol	ND		ug/kg	850	82.	1
4,6-Dinitro-o-cresol	ND		ug/kg	460	85.	1
Pentachlorophenol	ND		ug/kg	140	39.	1
Phenol	ND		ug/kg	180	27.	1
2-Methylphenol	ND		ug/kg	180	27.	1
3-Methylphenol/4-Methylphenol	ND		ug/kg	250	28.	1

Project Name: 5055 BROADWAY ENVIRONMENTAL **Lab Number:** L2133587

Project Number: 41.0162895.00 **Report Date:** 07/21/21

SAMPLE RESULTS

Lab ID: L2133587-03 Date Collected: 06/21/21 11:30

Client ID: SB-02 (0-2') Date Received: 06/21/21

Sample Location: 5055 BROADWAY, NEW YORK, NY Field Prep: Not Specified

Sample Depth:

Parameter	Result	Qualifier	Units	RL	MDL	Dilution Factor
Semivolatile Organics by GC/MS - Westborough Lab						
2,4,5-Trichlorophenol	ND		ug/kg	180	34.	1
Benzoic Acid	ND		ug/kg	570	180	1
Benzyl Alcohol	ND		ug/kg	180	54.	1
Carbazole	ND		ug/kg	180	17.	1
1,4-Dioxane	ND		ug/kg	26	8.1	1

Surrogate	% Recovery	Qualifier	Acceptance Criteria
2-Fluorophenol	78		25-120
Phenol-d6	88		10-120
Nitrobenzene-d5	102		23-120
2-Fluorobiphenyl	81		30-120
2,4,6-Tribromophenol	92		10-136
4-Terphenyl-d14	75		18-120

Project Name: 5055 BROADWAY ENVIRONMENTAL **Lab Number:** L2133587

Project Number: 41.0162895.00 **Report Date:** 07/21/21

SAMPLE RESULTS

Lab ID: L2133587-04
Client ID: SB-02 (12-14')
Sample Location: 5055 BROADWAY, NEW YORK, NY

Date Collected: 06/21/21 11:35
Date Received: 06/21/21
Field Prep: Not Specified

Sample Depth:
Matrix: Soil
Analytical Method: 1,8270D
Analytical Date: 06/29/21 08:01
Analyst: IM
Percent Solids: 92%

Extraction Method: EPA 3546
Extraction Date: 06/27/21 00:58

Parameter	Result	Qualifier	Units	RL	MDL	Dilution Factor
Semivolatile Organics by GC/MS - Westborough Lab						
Acenaphthene	ND		ug/kg	140	19.	1
1,2,4-Trichlorobenzene	ND		ug/kg	180	20.	1
Hexachlorobenzene	ND		ug/kg	110	20.	1
Bis(2-chloroethyl)ether	ND		ug/kg	160	24.	1
2-Chloronaphthalene	ND		ug/kg	180	18.	1
1,2-Dichlorobenzene	ND		ug/kg	180	32.	1
1,3-Dichlorobenzene	ND		ug/kg	180	31.	1
1,4-Dichlorobenzene	ND		ug/kg	180	31.	1
3,3'-Dichlorobenzidine	ND		ug/kg	180	48.	1
2,4-Dinitrotoluene	ND		ug/kg	180	36.	1
2,6-Dinitrotoluene	ND		ug/kg	180	31.	1
Fluoranthene	ND		ug/kg	110	21.	1
4-Chlorophenyl phenyl ether	ND		ug/kg	180	19.	1
4-Bromophenyl phenyl ether	ND		ug/kg	180	27.	1
Bis(2-chloroisopropyl)ether	ND		ug/kg	220	31.	1
Bis(2-chloroethoxy)methane	ND		ug/kg	190	18.	1
Hexachlorobutadiene	ND		ug/kg	180	26.	1
Hexachlorocyclopentadiene	ND		ug/kg	510	160	1
Hexachloroethane	ND		ug/kg	140	29.	1
Isophorone	ND		ug/kg	160	23.	1
Naphthalene	ND		ug/kg	180	22.	1
Nitrobenzene	ND		ug/kg	160	27.	1
NDPA/DPA	ND		ug/kg	140	20.	1
n-Nitrosodi-n-propylamine	ND		ug/kg	180	28.	1
Bis(2-ethylhexyl)phthalate	ND		ug/kg	180	62.	1
Butyl benzyl phthalate	ND		ug/kg	180	45.	1
Di-n-butylphthalate	ND		ug/kg	180	34.	1
Di-n-octylphthalate	ND		ug/kg	180	61.	1

Project Name: 5055 BROADWAY ENVIRONMENTAL **Lab Number:** L2133587

Project Number: 41.0162895.00 **Report Date:** 07/21/21

SAMPLE RESULTS

Lab ID: L2133587-04 Date Collected: 06/21/21 11:35

Client ID: SB-02 (12-14') Date Received: 06/21/21

Sample Location: 5055 BROADWAY, NEW YORK, NY Field Prep: Not Specified

Sample Depth:

Parameter	Result	Qualifier	Units	RL	MDL	Dilution Factor
Semivolatile Organics by GC/MS - Westborough Lab						
Diethyl phthalate	ND		ug/kg	180	17.	1
Dimethyl phthalate	ND		ug/kg	180	38.	1
Benzo(a)anthracene	ND		ug/kg	110	20.	1
Benzo(a)pyrene	ND		ug/kg	140	44.	1
Benzo(b)fluoranthene	ND		ug/kg	110	30.	1
Benzo(k)fluoranthene	ND		ug/kg	110	29.	1
Chrysene	ND		ug/kg	110	19.	1
Acenaphthylene	ND		ug/kg	140	28.	1
Anthracene	ND		ug/kg	110	35.	1
Benzo(ghi)perylene	ND		ug/kg	140	21.	1
Fluorene	ND		ug/kg	180	17.	1
Phenanthrene	ND		ug/kg	110	22.	1
Dibenzo(a,h)anthracene	ND		ug/kg	110	21.	1
Indeno(1,2,3-cd)pyrene	ND		ug/kg	140	25.	1
Pyrene	20	J	ug/kg	110	18.	1
Biphenyl	ND		ug/kg	410	42.	1
4-Chloroaniline	ND		ug/kg	180	33.	1
2-Nitroaniline	ND		ug/kg	180	35.	1
3-Nitroaniline	ND		ug/kg	180	34.	1
4-Nitroaniline	ND		ug/kg	180	74.	1
Dibenzofuran	ND		ug/kg	180	17.	1
2-Methylnaphthalene	ND		ug/kg	220	22.	1
1,2,4,5-Tetrachlorobenzene	ND		ug/kg	180	19.	1
Acetophenone	ND		ug/kg	180	22.	1
2,4,6-Trichlorophenol	ND		ug/kg	110	34.	1
p-Chloro-m-cresol	ND		ug/kg	180	27.	1
2-Chlorophenol	ND		ug/kg	180	21.	1
2,4-Dichlorophenol	ND		ug/kg	160	29.	1
2,4-Dimethylphenol	ND		ug/kg	180	59.	1
2-Nitrophenol	ND		ug/kg	390	68.	1
4-Nitrophenol	ND		ug/kg	250	73.	1
2,4-Dinitrophenol	ND		ug/kg	860	84.	1
4,6-Dinitro-o-cresol	ND		ug/kg	470	86.	1
Pentachlorophenol	ND		ug/kg	140	40.	1
Phenol	ND		ug/kg	180	27.	1
2-Methylphenol	ND		ug/kg	180	28.	1
3-Methylphenol/4-Methylphenol	ND		ug/kg	260	28.	1

Project Name: 5055 BROADWAY ENVIRONMENTAL **Lab Number:** L2133587

Project Number: 41.0162895.00 **Report Date:** 07/21/21

SAMPLE RESULTS

Lab ID: L2133587-04 Date Collected: 06/21/21 11:35

Client ID: SB-02 (12-14') Date Received: 06/21/21

Sample Location: 5055 BROADWAY, NEW YORK, NY Field Prep: Not Specified

Sample Depth:

Parameter	Result	Qualifier	Units	RL	MDL	Dilution Factor
Semivolatile Organics by GC/MS - Westborough Lab						
2,4,5-Trichlorophenol	ND		ug/kg	180	34.	1
Benzoic Acid	ND		ug/kg	580	180	1
Benzyl Alcohol	ND		ug/kg	180	55.	1
Carbazole	ND		ug/kg	180	17.	1
1,4-Dioxane	ND		ug/kg	27	8.3	1

Surrogate	% Recovery	Qualifier	Acceptance Criteria
2-Fluorophenol	81		25-120
Phenol-d6	88		10-120
Nitrobenzene-d5	101		23-120
2-Fluorobiphenyl	83		30-120
2,4,6-Tribromophenol	88		10-136
4-Terphenyl-d14	76		18-120

Project Name: 5055 BROADWAY ENVIRONMENTAL **Lab Number:** L2133587

Project Number: 41.0162895.00 **Report Date:** 07/21/21

SAMPLE RESULTS

Lab ID: L2133587-05
Client ID: SB-03 (0-2')
Sample Location: 5055 BROADWAY, NEW YORK, NY

Date Collected: 06/21/21 12:20
Date Received: 06/21/21
Field Prep: Not Specified

Sample Depth:
Matrix: Soil
Analytical Method: 1,8270D
Analytical Date: 06/29/21 05:40
Analyst: IM
Percent Solids: 95%

Extraction Method: EPA 3546
Extraction Date: 06/27/21 00:58

Parameter	Result	Qualifier	Units	RL	MDL	Dilution Factor
Semivolatile Organics by GC/MS - Westborough Lab						
Acenaphthene	ND		ug/kg	140	18.	1
1,2,4-Trichlorobenzene	ND		ug/kg	170	20.	1
Hexachlorobenzene	ND		ug/kg	100	20.	1
Bis(2-chloroethyl)ether	ND		ug/kg	160	24.	1
2-Chloronaphthalene	ND		ug/kg	170	17.	1
1,2-Dichlorobenzene	ND		ug/kg	170	31.	1
1,3-Dichlorobenzene	ND		ug/kg	170	30.	1
1,4-Dichlorobenzene	ND		ug/kg	170	30.	1
3,3'-Dichlorobenzidine	ND		ug/kg	170	46.	1
2,4-Dinitrotoluene	ND		ug/kg	170	35.	1
2,6-Dinitrotoluene	ND		ug/kg	170	30.	1
Fluoranthene	40	J	ug/kg	100	20.	1
4-Chlorophenyl phenyl ether	ND		ug/kg	170	19.	1
4-Bromophenyl phenyl ether	ND		ug/kg	170	27.	1
Bis(2-chloroisopropyl)ether	ND		ug/kg	210	30.	1
Bis(2-chloroethoxy)methane	ND		ug/kg	190	17.	1
Hexachlorobutadiene	ND		ug/kg	170	26.	1
Hexachlorocyclopentadiene	ND		ug/kg	500	160	1
Hexachloroethane	ND		ug/kg	140	28.	1
Isophorone	ND		ug/kg	160	23.	1
Naphthalene	ND		ug/kg	170	21.	1
Nitrobenzene	ND		ug/kg	160	26.	1
NDPA/DPA	ND		ug/kg	140	20.	1
n-Nitrosodi-n-propylamine	ND		ug/kg	170	27.	1
Bis(2-ethylhexyl)phthalate	ND		ug/kg	170	60.	1
Butyl benzyl phthalate	ND		ug/kg	170	44.	1
Di-n-butylphthalate	ND		ug/kg	170	33.	1
Di-n-octylphthalate	ND		ug/kg	170	59.	1

Project Name: 5055 BROADWAY ENVIRONMENTAL **Lab Number:** L2133587

Project Number: 41.0162895.00 **Report Date:** 07/21/21

SAMPLE RESULTS

Lab ID: L2133587-05 Date Collected: 06/21/21 12:20

Client ID: SB-03 (0-2') Date Received: 06/21/21

Sample Location: 5055 BROADWAY, NEW YORK, NY Field Prep: Not Specified

Sample Depth:

Parameter	Result	Qualifier	Units	RL	MDL	Dilution Factor
Semivolatile Organics by GC/MS - Westborough Lab						
Diethyl phthalate	ND		ug/kg	170	16.	1
Dimethyl phthalate	ND		ug/kg	170	37.	1
Benzo(a)anthracene	36	J	ug/kg	100	20.	1
Benzo(a)pyrene	ND		ug/kg	140	42.	1
Benzo(b)fluoranthene	44	J	ug/kg	100	29.	1
Benzo(k)fluoranthene	ND		ug/kg	100	28.	1
Chrysene	32	J	ug/kg	100	18.	1
Acenaphthylene	ND		ug/kg	140	27.	1
Anthracene	ND		ug/kg	100	34.	1
Benzo(ghi)perylene	32	J	ug/kg	140	20.	1
Fluorene	ND		ug/kg	170	17.	1
Phenanthrene	ND		ug/kg	100	21.	1
Dibenzo(a,h)anthracene	ND		ug/kg	100	20.	1
Indeno(1,2,3-cd)pyrene	30	J	ug/kg	140	24.	1
Pyrene	42	J	ug/kg	100	17.	1
Biphenyl	ND		ug/kg	400	40.	1
4-Chloroaniline	ND		ug/kg	170	32.	1
2-Nitroaniline	ND		ug/kg	170	34.	1
3-Nitroaniline	ND		ug/kg	170	33.	1
4-Nitroaniline	ND		ug/kg	170	72.	1
Dibenzofuran	ND		ug/kg	170	16.	1
2-Methylnaphthalene	ND		ug/kg	210	21.	1
1,2,4,5-Tetrachlorobenzene	ND		ug/kg	170	18.	1
Acetophenone	ND		ug/kg	170	22.	1
2,4,6-Trichlorophenol	ND		ug/kg	100	33.	1
p-Chloro-m-cresol	ND		ug/kg	170	26.	1
2-Chlorophenol	ND		ug/kg	170	21.	1
2,4-Dichlorophenol	ND		ug/kg	160	28.	1
2,4-Dimethylphenol	ND		ug/kg	170	58.	1
2-Nitrophenol	ND		ug/kg	380	66.	1
4-Nitrophenol	ND		ug/kg	240	71.	1
2,4-Dinitrophenol	ND		ug/kg	840	81.	1
4,6-Dinitro-o-cresol	ND		ug/kg	450	84.	1
Pentachlorophenol	ND		ug/kg	140	38.	1
Phenol	ND		ug/kg	170	26.	1
2-Methylphenol	ND		ug/kg	170	27.	1
3-Methylphenol/4-Methylphenol	ND		ug/kg	250	27.	1

Project Name: 5055 BROADWAY ENVIRONMENTAL **Lab Number:** L2133587

Project Number: 41.0162895.00 **Report Date:** 07/21/21

SAMPLE RESULTS

Lab ID: L2133587-05 Date Collected: 06/21/21 12:20

Client ID: SB-03 (0-2') Date Received: 06/21/21

Sample Location: 5055 BROADWAY, NEW YORK, NY Field Prep: Not Specified

Sample Depth:

Parameter	Result	Qualifier	Units	RL	MDL	Dilution Factor
Semivolatile Organics by GC/MS - Westborough Lab						
2,4,5-Trichlorophenol	ND		ug/kg	170	33.	1
Benzoic Acid	ND		ug/kg	560	180	1
Benzyl Alcohol	ND		ug/kg	170	53.	1
Carbazole	ND		ug/kg	170	17.	1
1,4-Dioxane	ND		ug/kg	26	8.0	1

Surrogate	% Recovery	Qualifier	Acceptance Criteria
2-Fluorophenol	80		25-120
Phenol-d6	86		10-120
Nitrobenzene-d5	103		23-120
2-Fluorobiphenyl	80		30-120
2,4,6-Tribromophenol	92		10-136
4-Terphenyl-d14	75		18-120

Project Name: 5055 BROADWAY ENVIRONMENTAL **Lab Number:** L2133587

Project Number: 41.0162895.00 **Report Date:** 07/21/21

SAMPLE RESULTS

Lab ID: L2133587-06
Client ID: SB-03 (8-10')
Sample Location: 5055 BROADWAY, NEW YORK, NY

Date Collected: 06/21/21 12:28
Date Received: 06/21/21
Field Prep: Not Specified

Sample Depth:
Matrix: Soil
Analytical Method: 1,8270D
Analytical Date: 06/29/21 00:57
Analyst: IM
Percent Solids: 94%

Extraction Method: EPA 3546
Extraction Date: 06/27/21 00:58

Parameter	Result	Qualifier	Units	RL	MDL	Dilution Factor
Semivolatile Organics by GC/MS - Westborough Lab						
Acenaphthene	ND		ug/kg	140	18.	1
1,2,4-Trichlorobenzene	ND		ug/kg	170	20.	1
Hexachlorobenzene	ND		ug/kg	100	19.	1
Bis(2-chloroethyl)ether	ND		ug/kg	160	23.	1
2-Chloronaphthalene	ND		ug/kg	170	17.	1
1,2-Dichlorobenzene	ND		ug/kg	170	31.	1
1,3-Dichlorobenzene	ND		ug/kg	170	30.	1
1,4-Dichlorobenzene	ND		ug/kg	170	30.	1
3,3'-Dichlorobenzidine	ND		ug/kg	170	46.	1
2,4-Dinitrotoluene	ND		ug/kg	170	34.	1
2,6-Dinitrotoluene	ND		ug/kg	170	30.	1
Fluoranthene	ND		ug/kg	100	20.	1
4-Chlorophenyl phenyl ether	ND		ug/kg	170	18.	1
4-Bromophenyl phenyl ether	ND		ug/kg	170	26.	1
Bis(2-chloroisopropyl)ether	ND		ug/kg	210	29.	1
Bis(2-chloroethoxy)methane	ND		ug/kg	190	17.	1
Hexachlorobutadiene	ND		ug/kg	170	25.	1
Hexachlorocyclopentadiene	ND		ug/kg	490	160	1
Hexachloroethane	ND		ug/kg	140	28.	1
Isophorone	ND		ug/kg	160	22.	1
Naphthalene	ND		ug/kg	170	21.	1
Nitrobenzene	ND		ug/kg	160	26.	1
NDPA/DPA	ND		ug/kg	140	20.	1
n-Nitrosodi-n-propylamine	ND		ug/kg	170	27.	1
Bis(2-ethylhexyl)phthalate	ND		ug/kg	170	60.	1
Butyl benzyl phthalate	ND		ug/kg	170	43.	1
Di-n-butylphthalate	ND		ug/kg	170	33.	1
Di-n-octylphthalate	ND		ug/kg	170	59.	1

Project Name: 5055 BROADWAY ENVIRONMENTAL **Lab Number:** L2133587

Project Number: 41.0162895.00 **Report Date:** 07/21/21

SAMPLE RESULTS

Lab ID: L2133587-06 Date Collected: 06/21/21 12:28

Client ID: SB-03 (8-10') Date Received: 06/21/21

Sample Location: 5055 BROADWAY, NEW YORK, NY Field Prep: Not Specified

Sample Depth:

Parameter	Result	Qualifier	Units	RL	MDL	Dilution Factor
Semivolatile Organics by GC/MS - Westborough Lab						
Diethyl phthalate	ND		ug/kg	170	16.	1
Dimethyl phthalate	ND		ug/kg	170	36.	1
Benzo(a)anthracene	ND		ug/kg	100	19.	1
Benzo(a)pyrene	ND		ug/kg	140	42.	1
Benzo(b)fluoranthene	ND		ug/kg	100	29.	1
Benzo(k)fluoranthene	ND		ug/kg	100	28.	1
Chrysene	ND		ug/kg	100	18.	1
Acenaphthylene	ND		ug/kg	140	27.	1
Anthracene	ND		ug/kg	100	34.	1
Benzo(ghi)perylene	ND		ug/kg	140	20.	1
Fluorene	ND		ug/kg	170	17.	1
Phenanthrene	ND		ug/kg	100	21.	1
Dibenzo(a,h)anthracene	ND		ug/kg	100	20.	1
Indeno(1,2,3-cd)pyrene	ND		ug/kg	140	24.	1
Pyrene	ND		ug/kg	100	17.	1
Biphenyl	ND		ug/kg	390	40.	1
4-Chloroaniline	ND		ug/kg	170	31.	1
2-Nitroaniline	ND		ug/kg	170	33.	1
3-Nitroaniline	ND		ug/kg	170	32.	1
4-Nitroaniline	ND		ug/kg	170	71.	1
Dibenzofuran	ND		ug/kg	170	16.	1
2-Methylnaphthalene	ND		ug/kg	210	21.	1
1,2,4,5-Tetrachlorobenzene	ND		ug/kg	170	18.	1
Acetophenone	ND		ug/kg	170	21.	1
2,4,6-Trichlorophenol	ND		ug/kg	100	33.	1
p-Chloro-m-cresol	ND		ug/kg	170	26.	1
2-Chlorophenol	ND		ug/kg	170	20.	1
2,4-Dichlorophenol	ND		ug/kg	160	28.	1
2,4-Dimethylphenol	ND		ug/kg	170	57.	1
2-Nitrophenol	ND		ug/kg	370	65.	1
4-Nitrophenol	ND		ug/kg	240	70.	1
2,4-Dinitrophenol	ND		ug/kg	830	80.	1
4,6-Dinitro-o-cresol	ND		ug/kg	450	83.	1
Pentachlorophenol	ND		ug/kg	140	38.	1
Phenol	ND		ug/kg	170	26.	1
2-Methylphenol	ND		ug/kg	170	27.	1
3-Methylphenol/4-Methylphenol	ND		ug/kg	250	27.	1

Project Name: 5055 BROADWAY ENVIRONMENTAL **Lab Number:** L2133587

Project Number: 41.0162895.00 **Report Date:** 07/21/21

SAMPLE RESULTS

Lab ID: L2133587-06 Date Collected: 06/21/21 12:28

Client ID: SB-03 (8-10') Date Received: 06/21/21

Sample Location: 5055 BROADWAY, NEW YORK, NY Field Prep: Not Specified

Sample Depth:

Parameter	Result	Qualifier	Units	RL	MDL	Dilution Factor
Semivolatile Organics by GC/MS - Westborough Lab						
2,4,5-Trichlorophenol	ND		ug/kg	170	33.	1
Benzoic Acid	ND		ug/kg	560	170	1
Benzyl Alcohol	ND		ug/kg	170	53.	1
Carbazole	ND		ug/kg	170	17.	1
1,4-Dioxane	ND		ug/kg	26	7.9	1

Surrogate	% Recovery	Qualifier	Acceptance Criteria
2-Fluorophenol	80		25-120
Phenol-d6	86		10-120
Nitrobenzene-d5	93		23-120
2-Fluorobiphenyl	79		30-120
2,4,6-Tribromophenol	80		10-136
4-Terphenyl-d14	63		18-120

Project Name: 5055 BROADWAY ENVIRONMENTAL **Lab Number:** L2133587

Project Number: 41.0162895.00 **Report Date:** 07/21/21

SAMPLE RESULTS

Lab ID: L2133587-07
Client ID: SB-04 (0-2')
Sample Location: 5055 BROADWAY, NEW YORK, NY

Date Collected: 06/21/21 12:35
Date Received: 06/21/21
Field Prep: Not Specified

Sample Depth:
Matrix: Soil
Analytical Method: 1,8270D
Analytical Date: 06/29/21 02:55
Analyst: IM
Percent Solids: 94%

Extraction Method: EPA 3546
Extraction Date: 06/27/21 00:58

Parameter	Result	Qualifier	Units	RL	MDL	Dilution Factor
Semivolatile Organics by GC/MS - Westborough Lab						
Acenaphthene	ND		ug/kg	140	18.	1
1,2,4-Trichlorobenzene	ND		ug/kg	170	20.	1
Hexachlorobenzene	ND		ug/kg	100	19.	1
Bis(2-chloroethyl)ether	ND		ug/kg	160	23.	1
2-Chloronaphthalene	ND		ug/kg	170	17.	1
1,2-Dichlorobenzene	ND		ug/kg	170	31.	1
1,3-Dichlorobenzene	ND		ug/kg	170	30.	1
1,4-Dichlorobenzene	ND		ug/kg	170	30.	1
3,3'-Dichlorobenzidine	ND		ug/kg	170	46.	1
2,4-Dinitrotoluene	ND		ug/kg	170	34.	1
2,6-Dinitrotoluene	ND		ug/kg	170	30.	1
Fluoranthene	ND		ug/kg	100	20.	1
4-Chlorophenyl phenyl ether	ND		ug/kg	170	18.	1
4-Bromophenyl phenyl ether	ND		ug/kg	170	26.	1
Bis(2-chloroisopropyl)ether	ND		ug/kg	210	29.	1
Bis(2-chloroethoxy)methane	ND		ug/kg	190	17.	1
Hexachlorobutadiene	ND		ug/kg	170	25.	1
Hexachlorocyclopentadiene	ND		ug/kg	490	160	1
Hexachloroethane	ND		ug/kg	140	28.	1
Isophorone	ND		ug/kg	160	22.	1
Naphthalene	ND		ug/kg	170	21.	1
Nitrobenzene	ND		ug/kg	160	26.	1
NDPA/DPA	ND		ug/kg	140	20.	1
n-Nitrosodi-n-propylamine	ND		ug/kg	170	27.	1
Bis(2-ethylhexyl)phthalate	ND		ug/kg	170	60.	1
Butyl benzyl phthalate	ND		ug/kg	170	43.	1
Di-n-butylphthalate	ND		ug/kg	170	33.	1
Di-n-octylphthalate	ND		ug/kg	170	59.	1

Project Name: 5055 BROADWAY ENVIRONMENTAL **Lab Number:** L2133587

Project Number: 41.0162895.00 **Report Date:** 07/21/21

SAMPLE RESULTS

Lab ID: L2133587-07 Date Collected: 06/21/21 12:35

Client ID: SB-04 (0-2') Date Received: 06/21/21

Sample Location: 5055 BROADWAY, NEW YORK, NY Field Prep: Not Specified

Sample Depth:

Parameter	Result	Qualifier	Units	RL	MDL	Dilution Factor
Semivolatile Organics by GC/MS - Westborough Lab						
Diethyl phthalate	ND		ug/kg	170	16.	1
Dimethyl phthalate	ND		ug/kg	170	36.	1
Benzo(a)anthracene	ND		ug/kg	100	19.	1
Benzo(a)pyrene	ND		ug/kg	140	42.	1
Benzo(b)fluoranthene	ND		ug/kg	100	29.	1
Benzo(k)fluoranthene	ND		ug/kg	100	28.	1
Chrysene	ND		ug/kg	100	18.	1
Acenaphthylene	ND		ug/kg	140	27.	1
Anthracene	ND		ug/kg	100	34.	1
Benzo(ghi)perylene	ND		ug/kg	140	20.	1
Fluorene	ND		ug/kg	170	17.	1
Phenanthrene	ND		ug/kg	100	21.	1
Dibenzo(a,h)anthracene	ND		ug/kg	100	20.	1
Indeno(1,2,3-cd)pyrene	ND		ug/kg	140	24.	1
Pyrene	ND		ug/kg	100	17.	1
Biphenyl	ND		ug/kg	390	40.	1
4-Chloroaniline	ND		ug/kg	170	31.	1
2-Nitroaniline	ND		ug/kg	170	33.	1
3-Nitroaniline	ND		ug/kg	170	32.	1
4-Nitroaniline	ND		ug/kg	170	71.	1
Dibenzofuran	ND		ug/kg	170	16.	1
2-Methylnaphthalene	ND		ug/kg	210	21.	1
1,2,4,5-Tetrachlorobenzene	ND		ug/kg	170	18.	1
Acetophenone	ND		ug/kg	170	21.	1
2,4,6-Trichlorophenol	ND		ug/kg	100	33.	1
p-Chloro-m-cresol	ND		ug/kg	170	26.	1
2-Chlorophenol	ND		ug/kg	170	20.	1
2,4-Dichlorophenol	ND		ug/kg	160	28.	1
2,4-Dimethylphenol	ND		ug/kg	170	57.	1
2-Nitrophenol	ND		ug/kg	370	65.	1
4-Nitrophenol	ND		ug/kg	240	70.	1
2,4-Dinitrophenol	ND		ug/kg	830	80.	1
4,6-Dinitro-o-cresol	ND		ug/kg	450	83.	1
Pentachlorophenol	ND		ug/kg	140	38.	1
Phenol	ND		ug/kg	170	26.	1
2-Methylphenol	ND		ug/kg	170	27.	1
3-Methylphenol/4-Methylphenol	ND		ug/kg	250	27.	1

Project Name: 5055 BROADWAY ENVIRONMENTAL **Lab Number:** L2133587

Project Number: 41.0162895.00 **Report Date:** 07/21/21

SAMPLE RESULTS

Lab ID: L2133587-07 Date Collected: 06/21/21 12:35

Client ID: SB-04 (0-2') Date Received: 06/21/21

Sample Location: 5055 BROADWAY, NEW YORK, NY Field Prep: Not Specified

Sample Depth:

Parameter	Result	Qualifier	Units	RL	MDL	Dilution Factor
Semivolatile Organics by GC/MS - Westborough Lab						
2,4,5-Trichlorophenol	ND		ug/kg	170	33.	1
Benzoic Acid	ND		ug/kg	560	170	1
Benzyl Alcohol	ND		ug/kg	170	53.	1
Carbazole	ND		ug/kg	170	17.	1
1,4-Dioxane	ND		ug/kg	26	7.9	1

Surrogate	% Recovery	Qualifier	Acceptance Criteria
2-Fluorophenol	81		25-120
Phenol-d6	87		10-120
Nitrobenzene-d5	96		23-120
2-Fluorobiphenyl	81		30-120
2,4,6-Tribromophenol	90		10-136
4-Terphenyl-d14	77		18-120

Project Name: 5055 BROADWAY ENVIRONMENTAL **Lab Number:** L2133587

Project Number: 41.0162895.00 **Report Date:** 07/21/21

SAMPLE RESULTS

Lab ID: L2133587-08
Client ID: SB-04 (11-13')
Sample Location: 5055 BROADWAY, NEW YORK, NY

Date Collected: 06/21/21 12:50
Date Received: 06/21/21
Field Prep: Not Specified

Sample Depth:
Matrix: Soil
Analytical Method: 1,8270D
Analytical Date: 06/29/21 04:53
Analyst: IM
Percent Solids: 95%

Extraction Method: EPA 3546
Extraction Date: 06/27/21 00:58

Parameter	Result	Qualifier	Units	RL	MDL	Dilution Factor
Semivolatile Organics by GC/MS - Westborough Lab						
Acenaphthene	ND		ug/kg	140	18.	1
1,2,4-Trichlorobenzene	ND		ug/kg	170	20.	1
Hexachlorobenzene	ND		ug/kg	100	19.	1
Bis(2-chloroethyl)ether	ND		ug/kg	160	24.	1
2-Chloronaphthalene	ND		ug/kg	170	17.	1
1,2-Dichlorobenzene	ND		ug/kg	170	31.	1
1,3-Dichlorobenzene	ND		ug/kg	170	30.	1
1,4-Dichlorobenzene	ND		ug/kg	170	30.	1
3,3'-Dichlorobenzidine	ND		ug/kg	170	46.	1
2,4-Dinitrotoluene	ND		ug/kg	170	35.	1
2,6-Dinitrotoluene	ND		ug/kg	170	30.	1
Fluoranthene	ND		ug/kg	100	20.	1
4-Chlorophenyl phenyl ether	ND		ug/kg	170	19.	1
4-Bromophenyl phenyl ether	ND		ug/kg	170	26.	1
Bis(2-chloroisopropyl)ether	ND		ug/kg	210	30.	1
Bis(2-chloroethoxy)methane	ND		ug/kg	190	17.	1
Hexachlorobutadiene	ND		ug/kg	170	25.	1
Hexachlorocyclopentadiene	ND		ug/kg	500	160	1
Hexachloroethane	ND		ug/kg	140	28.	1
Isophorone	ND		ug/kg	160	22.	1
Naphthalene	ND		ug/kg	170	21.	1
Nitrobenzene	ND		ug/kg	160	26.	1
NDPA/DPA	ND		ug/kg	140	20.	1
n-Nitrosodi-n-propylamine	ND		ug/kg	170	27.	1
Bis(2-ethylhexyl)phthalate	ND		ug/kg	170	60.	1
Butyl benzyl phthalate	ND		ug/kg	170	44.	1
Di-n-butylphthalate	ND		ug/kg	170	33.	1
Di-n-octylphthalate	ND		ug/kg	170	59.	1

Project Name: 5055 BROADWAY ENVIRONMENTAL **Lab Number:** L2133587

Project Number: 41.0162895.00 **Report Date:** 07/21/21

SAMPLE RESULTS

Lab ID: L2133587-08 Date Collected: 06/21/21 12:50

Client ID: SB-04 (11-13') Date Received: 06/21/21

Sample Location: 5055 BROADWAY, NEW YORK, NY Field Prep: Not Specified

Sample Depth:

Parameter	Result	Qualifier	Units	RL	MDL	Dilution Factor
Semivolatile Organics by GC/MS - Westborough Lab						
Diethyl phthalate	ND		ug/kg	170	16.	1
Dimethyl phthalate	ND		ug/kg	170	36.	1
Benzo(a)anthracene	ND		ug/kg	100	20.	1
Benzo(a)pyrene	ND		ug/kg	140	42.	1
Benzo(b)fluoranthene	ND		ug/kg	100	29.	1
Benzo(k)fluoranthene	ND		ug/kg	100	28.	1
Chrysene	ND		ug/kg	100	18.	1
Acenaphthylene	ND		ug/kg	140	27.	1
Anthracene	ND		ug/kg	100	34.	1
Benzo(ghi)perylene	ND		ug/kg	140	20.	1
Fluorene	ND		ug/kg	170	17.	1
Phenanthrene	ND		ug/kg	100	21.	1
Dibenzo(a,h)anthracene	ND		ug/kg	100	20.	1
Indeno(1,2,3-cd)pyrene	ND		ug/kg	140	24.	1
Pyrene	ND		ug/kg	100	17.	1
Biphenyl	ND		ug/kg	400	40.	1
4-Chloroaniline	ND		ug/kg	170	32.	1
2-Nitroaniline	ND		ug/kg	170	34.	1
3-Nitroaniline	ND		ug/kg	170	33.	1
4-Nitroaniline	ND		ug/kg	170	72.	1
Dibenzofuran	ND		ug/kg	170	16.	1
2-Methylnaphthalene	ND		ug/kg	210	21.	1
1,2,4,5-Tetrachlorobenzene	ND		ug/kg	170	18.	1
Acetophenone	ND		ug/kg	170	22.	1
2,4,6-Trichlorophenol	ND		ug/kg	100	33.	1
p-Chloro-m-cresol	ND		ug/kg	170	26.	1
2-Chlorophenol	ND		ug/kg	170	20.	1
2,4-Dichlorophenol	ND		ug/kg	160	28.	1
2,4-Dimethylphenol	ND		ug/kg	170	57.	1
2-Nitrophenol	ND		ug/kg	380	65.	1
4-Nitrophenol	ND		ug/kg	240	71.	1
2,4-Dinitrophenol	ND		ug/kg	840	81.	1
4,6-Dinitro-o-cresol	ND		ug/kg	450	84.	1
Pentachlorophenol	ND		ug/kg	140	38.	1
Phenol	ND		ug/kg	170	26.	1
2-Methylphenol	ND		ug/kg	170	27.	1
3-Methylphenol/4-Methylphenol	ND		ug/kg	250	27.	1

Project Name: 5055 BROADWAY ENVIRONMENTAL **Lab Number:** L2133587

Project Number: 41.0162895.00 **Report Date:** 07/21/21

SAMPLE RESULTS

Lab ID: L2133587-08 Date Collected: 06/21/21 12:50

Client ID: SB-04 (11-13') Date Received: 06/21/21

Sample Location: 5055 BROADWAY, NEW YORK, NY Field Prep: Not Specified

Sample Depth:

Parameter	Result	Qualifier	Units	RL	MDL	Dilution Factor
Semivolatile Organics by GC/MS - Westborough Lab						
2,4,5-Trichlorophenol	ND		ug/kg	170	33.	1
Benzoic Acid	ND		ug/kg	560	180	1
Benzyl Alcohol	ND		ug/kg	170	53.	1
Carbazole	ND		ug/kg	170	17.	1
1,4-Dioxane	ND		ug/kg	26	8.0	1

Surrogate	% Recovery	Qualifier	Acceptance Criteria
2-Fluorophenol	84		25-120
Phenol-d6	90		10-120
Nitrobenzene-d5	104		23-120
2-Fluorobiphenyl	84		30-120
2,4,6-Tribromophenol	94		10-136
4-Terphenyl-d14	85		18-120

Project Name: 5055 BROADWAY ENVIRONMENTAL
Project Number: 41.0162895.00
Lab Number: L2133587
Report Date: 07/21/21

SAMPLE RESULTS

Lab ID: L2133587-09
Client ID: SB-05 (0-2')
Sample Location: 5055 BROADWAY, NEW YORK, NY

Date Collected: 06/21/21 13:30
Date Received: 06/21/21
Field Prep: Not Specified

Sample Depth:
Matrix: Soil
Analytical Method: 1,8270D
Analytical Date: 06/29/21 01:21
Analyst: IM
Percent Solids: 95%

Extraction Method: EPA 3546
Extraction Date: 06/27/21 00:58

Parameter	Result	Qualifier	Units	RL	MDL	Dilution Factor
Semivolatile Organics by GC/MS - Westborough Lab						
Acenaphthene	ND		ug/kg	140	18.	1
1,2,4-Trichlorobenzene	ND		ug/kg	170	20.	1
Hexachlorobenzene	ND		ug/kg	100	19.	1
Bis(2-chloroethyl)ether	ND		ug/kg	150	23.	1
2-Chloronaphthalene	ND		ug/kg	170	17.	1
1,2-Dichlorobenzene	ND		ug/kg	170	31.	1
1,3-Dichlorobenzene	ND		ug/kg	170	29.	1
1,4-Dichlorobenzene	ND		ug/kg	170	30.	1
3,3'-Dichlorobenzidine	ND		ug/kg	170	46.	1
2,4-Dinitrotoluene	ND		ug/kg	170	34.	1
2,6-Dinitrotoluene	ND		ug/kg	170	29.	1
Fluoranthene	ND		ug/kg	100	20.	1
4-Chlorophenyl phenyl ether	ND		ug/kg	170	18.	1
4-Bromophenyl phenyl ether	ND		ug/kg	170	26.	1
Bis(2-chloroisopropyl)ether	ND		ug/kg	200	29.	1
Bis(2-chloroethoxy)methane	ND		ug/kg	180	17.	1
Hexachlorobutadiene	ND		ug/kg	170	25.	1
Hexachlorocyclopentadiene	ND		ug/kg	490	160	1
Hexachloroethane	ND		ug/kg	140	28.	1
Isophorone	ND		ug/kg	150	22.	1
Naphthalene	ND		ug/kg	170	21.	1
Nitrobenzene	ND		ug/kg	150	25.	1
NDPA/DPA	ND		ug/kg	140	20.	1
n-Nitrosodi-n-propylamine	ND		ug/kg	170	26.	1
Bis(2-ethylhexyl)phthalate	ND		ug/kg	170	59.	1
Butyl benzyl phthalate	ND		ug/kg	170	43.	1
Di-n-butylphthalate	ND		ug/kg	170	32.	1
Di-n-octylphthalate	ND		ug/kg	170	58.	1

Project Name: 5055 BROADWAY ENVIRONMENTAL **Lab Number:** L2133587

Project Number: 41.0162895.00 **Report Date:** 07/21/21

SAMPLE RESULTS

Lab ID: L2133587-09 Date Collected: 06/21/21 13:30

Client ID: SB-05 (0-2') Date Received: 06/21/21

Sample Location: 5055 BROADWAY, NEW YORK, NY Field Prep: Not Specified

Sample Depth:

Parameter	Result	Qualifier	Units	RL	MDL	Dilution Factor
Semivolatile Organics by GC/MS - Westborough Lab						
Diethyl phthalate	ND		ug/kg	170	16.	1
Dimethyl phthalate	ND		ug/kg	170	36.	1
Benzo(a)anthracene	ND		ug/kg	100	19.	1
Benzo(a)pyrene	ND		ug/kg	140	42.	1
Benzo(b)fluoranthene	ND		ug/kg	100	29.	1
Benzo(k)fluoranthene	ND		ug/kg	100	27.	1
Chrysene	ND		ug/kg	100	18.	1
Acenaphthylene	ND		ug/kg	140	26.	1
Anthracene	ND		ug/kg	100	33.	1
Benzo(ghi)perylene	ND		ug/kg	140	20.	1
Fluorene	ND		ug/kg	170	17.	1
Phenanthrene	ND		ug/kg	100	21.	1
Dibenzo(a,h)anthracene	ND		ug/kg	100	20.	1
Indeno(1,2,3-cd)pyrene	ND		ug/kg	140	24.	1
Pyrene	ND		ug/kg	100	17.	1
Biphenyl	ND		ug/kg	390	40.	1
4-Chloroaniline	ND		ug/kg	170	31.	1
2-Nitroaniline	ND		ug/kg	170	33.	1
3-Nitroaniline	ND		ug/kg	170	32.	1
4-Nitroaniline	ND		ug/kg	170	71.	1
Dibenzofuran	ND		ug/kg	170	16.	1
2-Methylnaphthalene	ND		ug/kg	200	21.	1
1,2,4,5-Tetrachlorobenzene	ND		ug/kg	170	18.	1
Acetophenone	ND		ug/kg	170	21.	1
2,4,6-Trichlorophenol	ND		ug/kg	100	32.	1
p-Chloro-m-cresol	ND		ug/kg	170	26.	1
2-Chlorophenol	ND		ug/kg	170	20.	1
2,4-Dichlorophenol	ND		ug/kg	150	28.	1
2,4-Dimethylphenol	ND		ug/kg	170	56.	1
2-Nitrophenol	ND		ug/kg	370	64.	1
4-Nitrophenol	ND		ug/kg	240	70.	1
2,4-Dinitrophenol	ND		ug/kg	820	80.	1
4,6-Dinitro-o-cresol	ND		ug/kg	440	82.	1
Pentachlorophenol	ND		ug/kg	140	38.	1
Phenol	ND		ug/kg	170	26.	1
2-Methylphenol	ND		ug/kg	170	26.	1
3-Methylphenol/4-Methylphenol	ND		ug/kg	250	27.	1

Project Name: 5055 BROADWAY ENVIRONMENTAL **Lab Number:** L2133587

Project Number: 41.0162895.00 **Report Date:** 07/21/21

SAMPLE RESULTS

Lab ID: L2133587-09 Date Collected: 06/21/21 13:30

Client ID: SB-05 (0-2') Date Received: 06/21/21

Sample Location: 5055 BROADWAY, NEW YORK, NY Field Prep: Not Specified

Sample Depth:

Parameter	Result	Qualifier	Units	RL	MDL	Dilution Factor
Semivolatile Organics by GC/MS - Westborough Lab						
2,4,5-Trichlorophenol	ND		ug/kg	170	33.	1
Benzoic Acid	ND		ug/kg	560	170	1
Benzyl Alcohol	ND		ug/kg	170	52.	1
Carbazole	ND		ug/kg	170	17.	1
1,4-Dioxane	ND		ug/kg	26	7.9	1

Surrogate	% Recovery	Qualifier	Acceptance Criteria
2-Fluorophenol	87		25-120
Phenol-d6	94		10-120
Nitrobenzene-d5	104		23-120
2-Fluorobiphenyl	86		30-120
2,4,6-Tribromophenol	91		10-136
4-Terphenyl-d14	86		18-120

Project Name: 5055 BROADWAY ENVIRONMENTAL **Lab Number:** L2133587

Project Number: 41.0162895.00 **Report Date:** 07/21/21

SAMPLE RESULTS

Lab ID: L2133587-10
Client ID: SB-05 (10-12')
Sample Location: 5055 BROADWAY, NEW YORK, NY

Date Collected: 06/21/21 13:40
Date Received: 06/21/21
Field Prep: Not Specified

Sample Depth:
Matrix: Soil
Analytical Method: 1,8270D
Analytical Date: 06/29/21 02:08
Analyst: IM
Percent Solids: 94%

Extraction Method: EPA 3546
Extraction Date: 06/27/21 00:58

Parameter	Result	Qualifier	Units	RL	MDL	Dilution Factor
Semivolatile Organics by GC/MS - Westborough Lab						
Acenaphthene	ND		ug/kg	140	18.	1
1,2,4-Trichlorobenzene	ND		ug/kg	170	20.	1
Hexachlorobenzene	ND		ug/kg	100	20.	1
Bis(2-chloroethyl)ether	ND		ug/kg	160	24.	1
2-Chloronaphthalene	ND		ug/kg	170	17.	1
1,2-Dichlorobenzene	ND		ug/kg	170	31.	1
1,3-Dichlorobenzene	ND		ug/kg	170	30.	1
1,4-Dichlorobenzene	ND		ug/kg	170	30.	1
3,3'-Dichlorobenzidine	ND		ug/kg	170	46.	1
2,4-Dinitrotoluene	ND		ug/kg	170	35.	1
2,6-Dinitrotoluene	ND		ug/kg	170	30.	1
Fluoranthene	ND		ug/kg	100	20.	1
4-Chlorophenyl phenyl ether	ND		ug/kg	170	19.	1
4-Bromophenyl phenyl ether	ND		ug/kg	170	27.	1
Bis(2-chloroisopropyl)ether	ND		ug/kg	210	30.	1
Bis(2-chloroethoxy)methane	ND		ug/kg	190	18.	1
Hexachlorobutadiene	ND		ug/kg	170	26.	1
Hexachlorocyclopentadiene	ND		ug/kg	500	160	1
Hexachloroethane	ND		ug/kg	140	28.	1
Isophorone	ND		ug/kg	160	23.	1
Naphthalene	ND		ug/kg	170	21.	1
Nitrobenzene	ND		ug/kg	160	26.	1
NDPA/DPA	ND		ug/kg	140	20.	1
n-Nitrosodi-n-propylamine	ND		ug/kg	170	27.	1
Bis(2-ethylhexyl)phthalate	ND		ug/kg	170	60.	1
Butyl benzyl phthalate	ND		ug/kg	170	44.	1
Di-n-butylphthalate	ND		ug/kg	170	33.	1
Di-n-octylphthalate	ND		ug/kg	170	59.	1

Project Name: 5055 BROADWAY ENVIRONMENTAL **Lab Number:** L2133587

Project Number: 41.0162895.00 **Report Date:** 07/21/21

SAMPLE RESULTS

Lab ID: L2133587-10 Date Collected: 06/21/21 13:40

Client ID: SB-05 (10-12') Date Received: 06/21/21

Sample Location: 5055 BROADWAY, NEW YORK, NY Field Prep: Not Specified

Sample Depth:

Parameter	Result	Qualifier	Units	RL	MDL	Dilution Factor
Semivolatile Organics by GC/MS - Westborough Lab						
Diethyl phthalate	ND		ug/kg	170	16.	1
Dimethyl phthalate	ND		ug/kg	170	37.	1
Benzo(a)anthracene	ND		ug/kg	100	20.	1
Benzo(a)pyrene	ND		ug/kg	140	43.	1
Benzo(b)fluoranthene	ND		ug/kg	100	29.	1
Benzo(k)fluoranthene	ND		ug/kg	100	28.	1
Chrysene	ND		ug/kg	100	18.	1
Acenaphthylene	ND		ug/kg	140	27.	1
Anthracene	ND		ug/kg	100	34.	1
Benzo(ghi)perylene	ND		ug/kg	140	20.	1
Fluorene	ND		ug/kg	170	17.	1
Phenanthrene	ND		ug/kg	100	21.	1
Dibenzo(a,h)anthracene	ND		ug/kg	100	20.	1
Indeno(1,2,3-cd)pyrene	ND		ug/kg	140	24.	1
Pyrene	ND		ug/kg	100	17.	1
Biphenyl	ND		ug/kg	400	40.	1
4-Chloroaniline	ND		ug/kg	170	32.	1
2-Nitroaniline	ND		ug/kg	170	34.	1
3-Nitroaniline	ND		ug/kg	170	33.	1
4-Nitroaniline	ND		ug/kg	170	72.	1
Dibenzofuran	ND		ug/kg	170	16.	1
2-Methylnaphthalene	ND		ug/kg	210	21.	1
1,2,4,5-Tetrachlorobenzene	ND		ug/kg	170	18.	1
Acetophenone	ND		ug/kg	170	22.	1
2,4,6-Trichlorophenol	ND		ug/kg	100	33.	1
p-Chloro-m-cresol	ND		ug/kg	170	26.	1
2-Chlorophenol	ND		ug/kg	170	21.	1
2,4-Dichlorophenol	ND		ug/kg	160	28.	1
2,4-Dimethylphenol	ND		ug/kg	170	58.	1
2-Nitrophenol	ND		ug/kg	380	66.	1
4-Nitrophenol	ND		ug/kg	240	71.	1
2,4-Dinitrophenol	ND		ug/kg	840	81.	1
4,6-Dinitro-o-cresol	ND		ug/kg	450	84.	1
Pentachlorophenol	ND		ug/kg	140	38.	1
Phenol	ND		ug/kg	170	26.	1
2-Methylphenol	ND		ug/kg	170	27.	1
3-Methylphenol/4-Methylphenol	ND		ug/kg	250	27.	1

Project Name: 5055 BROADWAY ENVIRONMENTAL **Lab Number:** L2133587

Project Number: 41.0162895.00 **Report Date:** 07/21/21

SAMPLE RESULTS

Lab ID: L2133587-10 Date Collected: 06/21/21 13:40

Client ID: SB-05 (10-12') Date Received: 06/21/21

Sample Location: 5055 BROADWAY, NEW YORK, NY Field Prep: Not Specified

Sample Depth:

Parameter	Result	Qualifier	Units	RL	MDL	Dilution Factor
Semivolatile Organics by GC/MS - Westborough Lab						
2,4,5-Trichlorophenol	ND		ug/kg	170	33.	1
Benzoic Acid	ND		ug/kg	570	180	1
Benzyl Alcohol	ND		ug/kg	170	53.	1
Carbazole	ND		ug/kg	170	17.	1
1,4-Dioxane	ND		ug/kg	26	8.0	1

Surrogate	% Recovery	Qualifier	Acceptance Criteria
2-Fluorophenol	82		25-120
Phenol-d6	88		10-120
Nitrobenzene-d5	95		23-120
2-Fluorobiphenyl	79		30-120
2,4,6-Tribromophenol	87		10-136
4-Terphenyl-d14	73		18-120

Project Name: 5055 BROADWAY ENVIRONMENTAL **Lab Number:** L2133587

Project Number: 41.0162895.00 **Report Date:** 07/21/21

SAMPLE RESULTS

Lab ID: L2133587-11
Client ID: SB-06 (0-2')
Sample Location: 5055 BROADWAY, NEW YORK, NY

Date Collected: 06/21/21 13:55
Date Received: 06/21/21
Field Prep: Not Specified

Sample Depth:
Matrix: Soil
Analytical Method: 1,8270D
Analytical Date: 06/29/21 04:29
Analyst: IM
Percent Solids: 95%

Extraction Method: EPA 3546
Extraction Date: 06/27/21 00:58

Parameter	Result	Qualifier	Units	RL	MDL	Dilution Factor
Semivolatile Organics by GC/MS - Westborough Lab						
Acenaphthene	ND		ug/kg	140	18.	1
1,2,4-Trichlorobenzene	ND		ug/kg	170	20.	1
Hexachlorobenzene	ND		ug/kg	100	19.	1
Bis(2-chloroethyl)ether	ND		ug/kg	160	23.	1
2-Chloronaphthalene	ND		ug/kg	170	17.	1
1,2-Dichlorobenzene	ND		ug/kg	170	31.	1
1,3-Dichlorobenzene	ND		ug/kg	170	30.	1
1,4-Dichlorobenzene	ND		ug/kg	170	30.	1
3,3'-Dichlorobenzidine	ND		ug/kg	170	46.	1
2,4-Dinitrotoluene	ND		ug/kg	170	34.	1
2,6-Dinitrotoluene	ND		ug/kg	170	30.	1
Fluoranthene	ND		ug/kg	100	20.	1
4-Chlorophenyl phenyl ether	ND		ug/kg	170	18.	1
4-Bromophenyl phenyl ether	ND		ug/kg	170	26.	1
Bis(2-chloroisopropyl)ether	ND		ug/kg	210	29.	1
Bis(2-chloroethoxy)methane	ND		ug/kg	190	17.	1
Hexachlorobutadiene	ND		ug/kg	170	25.	1
Hexachlorocyclopentadiene	ND		ug/kg	490	160	1
Hexachloroethane	ND		ug/kg	140	28.	1
Isophorone	ND		ug/kg	160	22.	1
Naphthalene	ND		ug/kg	170	21.	1
Nitrobenzene	ND		ug/kg	160	26.	1
NDPA/DPA	ND		ug/kg	140	20.	1
n-Nitrosodi-n-propylamine	ND		ug/kg	170	27.	1
Bis(2-ethylhexyl)phthalate	ND		ug/kg	170	60.	1
Butyl benzyl phthalate	ND		ug/kg	170	44.	1
Di-n-butylphthalate	ND		ug/kg	170	33.	1
Di-n-octylphthalate	ND		ug/kg	170	59.	1

Project Name: 5055 BROADWAY ENVIRONMENTAL **Lab Number:** L2133587

Project Number: 41.0162895.00 **Report Date:** 07/21/21

SAMPLE RESULTS

Lab ID: L2133587-11 Date Collected: 06/21/21 13:55

Client ID: SB-06 (0-2') Date Received: 06/21/21

Sample Location: 5055 BROADWAY, NEW YORK, NY Field Prep: Not Specified

Sample Depth:

Parameter	Result	Qualifier	Units	RL	MDL	Dilution Factor
Semivolatile Organics by GC/MS - Westborough Lab						
Diethyl phthalate	ND		ug/kg	170	16.	1
Dimethyl phthalate	ND		ug/kg	170	36.	1
Benzo(a)anthracene	ND		ug/kg	100	19.	1
Benzo(a)pyrene	ND		ug/kg	140	42.	1
Benzo(b)fluoranthene	ND		ug/kg	100	29.	1
Benzo(k)fluoranthene	ND		ug/kg	100	28.	1
Chrysene	ND		ug/kg	100	18.	1
Acenaphthylene	ND		ug/kg	140	27.	1
Anthracene	ND		ug/kg	100	34.	1
Benzo(ghi)perylene	ND		ug/kg	140	20.	1
Fluorene	ND		ug/kg	170	17.	1
Phenanthrene	ND		ug/kg	100	21.	1
Dibenzo(a,h)anthracene	ND		ug/kg	100	20.	1
Indeno(1,2,3-cd)pyrene	ND		ug/kg	140	24.	1
Pyrene	ND		ug/kg	100	17.	1
Biphenyl	ND		ug/kg	390	40.	1
4-Chloroaniline	ND		ug/kg	170	31.	1
2-Nitroaniline	ND		ug/kg	170	33.	1
3-Nitroaniline	ND		ug/kg	170	32.	1
4-Nitroaniline	ND		ug/kg	170	71.	1
Dibenzofuran	ND		ug/kg	170	16.	1
2-Methylnaphthalene	ND		ug/kg	210	21.	1
1,2,4,5-Tetrachlorobenzene	ND		ug/kg	170	18.	1
Acetophenone	ND		ug/kg	170	21.	1
2,4,6-Trichlorophenol	ND		ug/kg	100	33.	1
p-Chloro-m-cresol	ND		ug/kg	170	26.	1
2-Chlorophenol	ND		ug/kg	170	20.	1
2,4-Dichlorophenol	ND		ug/kg	160	28.	1
2,4-Dimethylphenol	ND		ug/kg	170	57.	1
2-Nitrophenol	ND		ug/kg	370	65.	1
4-Nitrophenol	ND		ug/kg	240	70.	1
2,4-Dinitrophenol	ND		ug/kg	830	80.	1
4,6-Dinitro-o-cresol	ND		ug/kg	450	83.	1
Pentachlorophenol	ND		ug/kg	140	38.	1
Phenol	ND		ug/kg	170	26.	1
2-Methylphenol	ND		ug/kg	170	27.	1
3-Methylphenol/4-Methylphenol	ND		ug/kg	250	27.	1

Project Name: 5055 BROADWAY ENVIRONMENTAL **Lab Number:** L2133587

Project Number: 41.0162895.00 **Report Date:** 07/21/21

SAMPLE RESULTS

Lab ID: L2133587-11 Date Collected: 06/21/21 13:55

Client ID: SB-06 (0-2') Date Received: 06/21/21

Sample Location: 5055 BROADWAY, NEW YORK, NY Field Prep: Not Specified

Sample Depth:

Parameter	Result	Qualifier	Units	RL	MDL	Dilution Factor
Semivolatile Organics by GC/MS - Westborough Lab						
2,4,5-Trichlorophenol	ND		ug/kg	170	33.	1
Benzoic Acid	ND		ug/kg	560	170	1
Benzyl Alcohol	ND		ug/kg	170	53.	1
Carbazole	ND		ug/kg	170	17.	1
1,4-Dioxane	ND		ug/kg	26	7.9	1

Surrogate	% Recovery	Qualifier	Acceptance Criteria
2-Fluorophenol	85		25-120
Phenol-d6	93		10-120
Nitrobenzene-d5	104		23-120
2-Fluorobiphenyl	83		30-120
2,4,6-Tribromophenol	98		10-136
4-Terphenyl-d14	83		18-120

Project Name: 5055 BROADWAY ENVIRONMENTAL **Lab Number:** L2133587

Project Number: 41.0162895.00 **Report Date:** 07/21/21

SAMPLE RESULTS

Lab ID: L2133587-12
Client ID: SB-07 (0-2')
Sample Location: 5055 BROADWAY, NEW YORK, NY

Date Collected: 06/21/21 14:10
Date Received: 06/21/21
Field Prep: Not Specified

Sample Depth:
Matrix: Soil
Analytical Method: 1,8270D
Analytical Date: 06/29/21 08:25
Analyst: IM
Percent Solids: 96%

Extraction Method: EPA 3546
Extraction Date: 06/27/21 00:58

Parameter	Result	Qualifier	Units	RL	MDL	Dilution Factor
Semivolatile Organics by GC/MS - Westborough Lab						
Acenaphthene	ND		ug/kg	140	18.	1
1,2,4-Trichlorobenzene	ND		ug/kg	170	20.	1
Hexachlorobenzene	ND		ug/kg	100	19.	1
Bis(2-chloroethyl)ether	ND		ug/kg	150	23.	1
2-Chloronaphthalene	ND		ug/kg	170	17.	1
1,2-Dichlorobenzene	ND		ug/kg	170	31.	1
1,3-Dichlorobenzene	ND		ug/kg	170	29.	1
1,4-Dichlorobenzene	ND		ug/kg	170	30.	1
3,3'-Dichlorobenzidine	ND		ug/kg	170	45.	1
2,4-Dinitrotoluene	ND		ug/kg	170	34.	1
2,6-Dinitrotoluene	ND		ug/kg	170	29.	1
Fluoranthene	160		ug/kg	100	20.	1
4-Chlorophenyl phenyl ether	ND		ug/kg	170	18.	1
4-Bromophenyl phenyl ether	ND		ug/kg	170	26.	1
Bis(2-chloroisopropyl)ether	ND		ug/kg	200	29.	1
Bis(2-chloroethoxy)methane	ND		ug/kg	180	17.	1
Hexachlorobutadiene	ND		ug/kg	170	25.	1
Hexachlorocyclopentadiene	ND		ug/kg	490	150	1
Hexachloroethane	ND		ug/kg	140	28.	1
Isophorone	ND		ug/kg	150	22.	1
Naphthalene	ND		ug/kg	170	21.	1
Nitrobenzene	ND		ug/kg	150	25.	1
NDPA/DPA	ND		ug/kg	140	19.	1
n-Nitrosodi-n-propylamine	ND		ug/kg	170	26.	1
Bis(2-ethylhexyl)phthalate	190		ug/kg	170	59.	1
Butyl benzyl phthalate	98	J	ug/kg	170	43.	1
Di-n-butylphthalate	36	J	ug/kg	170	32.	1
Di-n-octylphthalate	ND		ug/kg	170	58.	1

Project Name: 5055 BROADWAY ENVIRONMENTAL **Lab Number:** L2133587

Project Number: 41.0162895.00 **Report Date:** 07/21/21

SAMPLE RESULTS

Lab ID: L2133587-12 Date Collected: 06/21/21 14:10

Client ID: SB-07 (0-2') Date Received: 06/21/21

Sample Location: 5055 BROADWAY, NEW YORK, NY Field Prep: Not Specified

Sample Depth:

Parameter	Result	Qualifier	Units	RL	MDL	Dilution Factor
Semivolatile Organics by GC/MS - Westborough Lab						
Diethyl phthalate	ND		ug/kg	170	16.	1
Dimethyl phthalate	ND		ug/kg	170	36.	1
Benzo(a)anthracene	83	J	ug/kg	100	19.	1
Benzo(a)pyrene	76	J	ug/kg	140	42.	1
Benzo(b)fluoranthene	110		ug/kg	100	29.	1
Benzo(k)fluoranthene	39	J	ug/kg	100	27.	1
Chrysene	85	J	ug/kg	100	18.	1
Acenaphthylene	ND		ug/kg	140	26.	1
Anthracene	ND		ug/kg	100	33.	1
Benzo(ghi)perylene	65	J	ug/kg	140	20.	1
Fluorene	ND		ug/kg	170	16.	1
Phenanthrene	78	J	ug/kg	100	21.	1
Dibenzo(a,h)anthracene	ND		ug/kg	100	20.	1
Indeno(1,2,3-cd)pyrene	65	J	ug/kg	140	24.	1
Pyrene	130		ug/kg	100	17.	1
Biphenyl	ND		ug/kg	390	40.	1
4-Chloroaniline	ND		ug/kg	170	31.	1
2-Nitroaniline	ND		ug/kg	170	33.	1
3-Nitroaniline	ND		ug/kg	170	32.	1
4-Nitroaniline	ND		ug/kg	170	70.	1
Dibenzofuran	ND		ug/kg	170	16.	1
2-Methylnaphthalene	ND		ug/kg	200	20.	1
1,2,4,5-Tetrachlorobenzene	ND		ug/kg	170	18.	1
Acetophenone	ND		ug/kg	170	21.	1
2,4,6-Trichlorophenol	ND		ug/kg	100	32.	1
p-Chloro-m-cresol	ND		ug/kg	170	25.	1
2-Chlorophenol	ND		ug/kg	170	20.	1
2,4-Dichlorophenol	ND		ug/kg	150	27.	1
2,4-Dimethylphenol	ND		ug/kg	170	56.	1
2-Nitrophenol	ND		ug/kg	370	64.	1
4-Nitrophenol	ND		ug/kg	240	70.	1
2,4-Dinitrophenol	ND		ug/kg	820	79.	1
4,6-Dinitro-o-cresol	ND		ug/kg	440	82.	1
Pentachlorophenol	ND		ug/kg	140	38.	1
Phenol	ND		ug/kg	170	26.	1
2-Methylphenol	ND		ug/kg	170	26.	1
3-Methylphenol/4-Methylphenol	ND		ug/kg	240	27.	1

Project Name: 5055 BROADWAY ENVIRONMENTAL **Lab Number:** L2133587

Project Number: 41.0162895.00 **Report Date:** 07/21/21

SAMPLE RESULTS

Lab ID: L2133587-12 Date Collected: 06/21/21 14:10

Client ID: SB-07 (0-2') Date Received: 06/21/21

Sample Location: 5055 BROADWAY, NEW YORK, NY Field Prep: Not Specified

Sample Depth:

Parameter	Result	Qualifier	Units	RL	MDL	Dilution Factor
Semivolatile Organics by GC/MS - Westborough Lab						
2,4,5-Trichlorophenol	ND		ug/kg	170	33.	1
Benzoic Acid	ND		ug/kg	550	170	1
Benzyl Alcohol	ND		ug/kg	170	52.	1
Carbazole	ND		ug/kg	170	16.	1
1,4-Dioxane	ND		ug/kg	26	7.8	1

Surrogate	% Recovery	Qualifier	Acceptance Criteria
2-Fluorophenol	64		25-120
Phenol-d6	74		10-120
Nitrobenzene-d5	103		23-120
2-Fluorobiphenyl	82		30-120
2,4,6-Tribromophenol	87		10-136
4-Terphenyl-d14	67		18-120

Project Name: 5055 BROADWAY ENVIRONMENTAL
Project Number: 41.0162895.00

Lab Number: L2133587
Report Date: 07/21/21

Method Blank Analysis
Batch Quality Control

Analytical Method: 1,8270D
Analytical Date: 06/28/21 15:38
Analyst: IM

Extraction Method: EPA 3546
Extraction Date: 06/27/21 00:58

Parameter	Result	Qualifier	Units	RL	MDL
Semivolatile Organics by GC/MS - Westborough Lab for sample(s): 01-12 Batch: WG1517414-1					
Acenaphthene	ND		ug/kg	130	17.
1,2,4-Trichlorobenzene	ND		ug/kg	170	19.
Hexachlorobenzene	ND		ug/kg	100	18.
Bis(2-chloroethyl)ether	ND		ug/kg	150	22.
2-Chloronaphthalene	ND		ug/kg	170	16.
1,2-Dichlorobenzene	ND		ug/kg	170	30.
1,3-Dichlorobenzene	ND		ug/kg	170	28.
1,4-Dichlorobenzene	ND		ug/kg	170	29.
3,3'-Dichlorobenzidine	ND		ug/kg	170	44.
2,4-Dinitrotoluene	ND		ug/kg	170	33.
2,6-Dinitrotoluene	ND		ug/kg	170	28.
Fluoranthene	ND		ug/kg	100	19.
4-Chlorophenyl phenyl ether	ND		ug/kg	170	18.
4-Bromophenyl phenyl ether	ND		ug/kg	170	25.
Bis(2-chloroisopropyl)ether	ND		ug/kg	200	28.
Bis(2-chloroethoxy)methane	ND		ug/kg	180	17.
Hexachlorobutadiene	ND		ug/kg	170	24.
Hexachlorocyclopentadiene	ND		ug/kg	470	150
Hexachloroethane	ND		ug/kg	130	27.
Isophorone	ND		ug/kg	150	22.
Naphthalene	ND		ug/kg	170	20.
Nitrobenzene	ND		ug/kg	150	24.
NDPA/DPA	ND		ug/kg	130	19.
n-Nitrosodi-n-propylamine	ND		ug/kg	170	26.
Bis(2-ethylhexyl)phthalate	ND		ug/kg	170	57.
Butyl benzyl phthalate	ND		ug/kg	170	42.
Di-n-butylphthalate	ND		ug/kg	170	31.
Di-n-octylphthalate	ND		ug/kg	170	56.
Diethyl phthalate	ND		ug/kg	170	15.

Project Name: 5055 BROADWAY ENVIRONMENTAL
Project Number: 41.0162895.00

Lab Number: L2133587
Report Date: 07/21/21

Method Blank Analysis
Batch Quality Control

Analytical Method: 1,8270D
Analytical Date: 06/28/21 15:38
Analyst: IM

Extraction Method: EPA 3546
Extraction Date: 06/27/21 00:58

Parameter	Result	Qualifier	Units	RL	MDL
Semivolatile Organics by GC/MS - Westborough Lab for sample(s): 01-12 Batch: WG1517414-1					
Dimethyl phthalate	ND		ug/kg	170	35.
Benzo(a)anthracene	ND		ug/kg	100	19.
Benzo(a)pyrene	ND		ug/kg	130	40.
Benzo(b)fluoranthene	ND		ug/kg	100	28.
Benzo(k)fluoranthene	ND		ug/kg	100	26.
Chrysene	ND		ug/kg	100	17.
Acenaphthylene	ND		ug/kg	130	26.
Anthracene	ND		ug/kg	100	32.
Benzo(ghi)perylene	ND		ug/kg	130	20.
Fluorene	ND		ug/kg	170	16.
Phenanthrene	ND		ug/kg	100	20.
Dibenzo(a,h)anthracene	ND		ug/kg	100	19.
Indeno(1,2,3-cd)pyrene	ND		ug/kg	130	23.
Pyrene	ND		ug/kg	100	16.
Biphenyl	ND		ug/kg	380	38.
4-Chloroaniline	ND		ug/kg	170	30.
2-Nitroaniline	ND		ug/kg	170	32.
3-Nitroaniline	ND		ug/kg	170	31.
4-Nitroaniline	ND		ug/kg	170	69.
Dibenzofuran	ND		ug/kg	170	16.
2-Methylnaphthalene	ND		ug/kg	200	20.
1,2,4,5-Tetrachlorobenzene	ND		ug/kg	170	17.
Acetophenone	ND		ug/kg	170	20.
2,4,6-Trichlorophenol	ND		ug/kg	100	31.
p-Chloro-m-cresol	ND		ug/kg	170	25.
2-Chlorophenol	ND		ug/kg	170	20.
2,4-Dichlorophenol	ND		ug/kg	150	27.
2,4-Dimethylphenol	ND		ug/kg	170	55.
2-Nitrophenol	ND		ug/kg	360	62.

Project Name: 5055 BROADWAY ENVIRONMENTAL
Project Number: 41.0162895.00

Lab Number: L2133587
Report Date: 07/21/21

Method Blank Analysis
Batch Quality Control

Analytical Method: 1,8270D
Analytical Date: 06/28/21 15:38
Analyst: IM

Extraction Method: EPA 3546
Extraction Date: 06/27/21 00:58

Parameter	Result	Qualifier	Units	RL	MDL
Semivolatile Organics by GC/MS - Westborough Lab for sample(s): 01-12 Batch: WG1517414-1					
4-Nitrophenol	ND		ug/kg	230	68.
2,4-Dinitrophenol	ND		ug/kg	800	77.
4,6-Dinitro-o-cresol	ND		ug/kg	430	80.
Pentachlorophenol	ND		ug/kg	130	36.
Phenol	ND		ug/kg	170	25.
2-Methylphenol	ND		ug/kg	170	26.
3-Methylphenol/4-Methylphenol	ND		ug/kg	240	26.
2,4,5-Trichlorophenol	ND		ug/kg	170	32.
Benzoic Acid	ND		ug/kg	540	170
Benzyl Alcohol	ND		ug/kg	170	51.
Carbazole	ND		ug/kg	170	16.
1,4-Dioxane	ND		ug/kg	25	7.6

Surrogate	%Recovery	Qualifier	Acceptance Criteria
2-Fluorophenol	86		25-120
Phenol-d6	85		10-120
Nitrobenzene-d5	88		23-120
2-Fluorobiphenyl	78		30-120
2,4,6-Tribromophenol	85		10-136
4-Terphenyl-d14	83		18-120

Lab Control Sample Analysis
Batch Quality Control

Project Name: 5055 BROADWAY ENVIRONMENTAL
Project Number: 41.0162895.00

Lab Number: L2133587
Report Date: 07/21/21

Parameter	LCS %Recovery	Qual	LCSD %Recovery	Qual	%Recovery Limits	RPD	Qual	RPD Limits
Semivolatile Organics by GC/MS - Westborough Lab Associated sample(s): 01-12 Batch: WG1517414-2 WG1517414-3								
Acenaphthene	91		91		31-137	0		50
1,2,4-Trichlorobenzene	83		84		38-107	1		50
Hexachlorobenzene	84		84		40-140	0		50
Bis(2-chloroethyl)ether	82		85		40-140	4		50
2-Chloronaphthalene	87		85		40-140	2		50
1,2-Dichlorobenzene	82		83		40-140	1		50
1,3-Dichlorobenzene	80		82		40-140	2		50
1,4-Dichlorobenzene	80		81		28-104	1		50
3,3'-Dichlorobenzidine	86		79		40-140	8		50
2,4-Dinitrotoluene	96		96		40-132	0		50
2,6-Dinitrotoluene	102		100		40-140	2		50
Fluoranthene	94		93		40-140	1		50
4-Chlorophenyl phenyl ether	87		88		40-140	1		50
4-Bromophenyl phenyl ether	87		87		40-140	0		50
Bis(2-chloroisopropyl)ether	90		92		40-140	2		50
Bis(2-chloroethoxy)methane	81		82		40-117	1		50
Hexachlorobutadiene	77		78		40-140	1		50
Hexachlorocyclopentadiene	88		88		40-140	0		50
Hexachloroethane	84		86		40-140	2		50
Isophorone	77		76		40-140	1		50
Naphthalene	83		83		40-140	0		50
Nitrobenzene	88		88		40-140	0		50
NDPA/DPA	92		93		36-157	1		50

Lab Control Sample Analysis
Batch Quality Control

Project Name: 5055 BROADWAY ENVIRONMENTAL
Project Number: 41.0162895.00
Lab Number: L2133587
Report Date: 07/21/21

Parameter	LCS %Recovery	Qual	LCSD %Recovery	Qual	%Recovery Limits	RPD	Qual	RPD Limits
Semivolatile Organics by GC/MS - Westborough Lab Associated sample(s): 01-12 Batch: WG1517414-2 WG1517414-3								
n-Nitrosodi-n-propylamine	77		79		32-121	3		50
Bis(2-ethylhexyl)phthalate	102		103		40-140	1		50
Butyl benzyl phthalate	110		109		40-140	1		50
Di-n-butylphthalate	98		99		40-140	1		50
Di-n-octylphthalate	107		107		40-140	0		50
Diethyl phthalate	91		92		40-140	1		50
Dimethyl phthalate	87		85		40-140	2		50
Benzo(a)anthracene	90		90		40-140	0		50
Benzo(a)pyrene	90		88		40-140	2		50
Benzo(b)fluoranthene	89		90		40-140	1		50
Benzo(k)fluoranthene	91		88		40-140	3		50
Chrysene	89		87		40-140	2		50
Acenaphthylene	84		83		40-140	1		50
Anthracene	93		93		40-140	0		50
Benzo(ghi)perylene	92		89		40-140	3		50
Fluorene	89		92		40-140	3		50
Phenanthrene	93		91		40-140	2		50
Dibenzo(a,h)anthracene	90		88		40-140	2		50
Indeno(1,2,3-cd)pyrene	94		92		40-140	2		50
Pyrene	94		93		35-142	1		50
Biphenyl	88		86		37-127	2		50
4-Chloroaniline	70		62		40-140	12		50
2-Nitroaniline	110		110		47-134	0		50

Lab Control Sample Analysis
Batch Quality Control

Project Name: 5055 BROADWAY ENVIRONMENTAL
Project Number: 41.0162895.00

Lab Number: L2133587
Report Date: 07/21/21

Parameter	LCS %Recovery	Qual	LCSD %Recovery	Qual	%Recovery Limits	RPD	Qual	RPD Limits
Semivolatile Organics by GC/MS - Westborough Lab Associated sample(s): 01-12 Batch: WG1517414-2 WG1517414-3								
3-Nitroaniline	98		88		26-129	11		50
4-Nitroaniline	102		103		41-125	1		50
Dibenzofuran	88		89		40-140	1		50
2-Methylnaphthalene	86		84		40-140	2		50
1,2,4,5-Tetrachlorobenzene	86		84		40-117	2		50
Acetophenone	80		81		14-144	1		50
2,4,6-Trichlorophenol	95		91		30-130	4		50
p-Chloro-m-cresol	90		91		26-103	1		50
2-Chlorophenol	98		100		25-102	2		50
2,4-Dichlorophenol	96		94		30-130	2		50
2,4-Dimethylphenol	89		89		30-130	0		50
2-Nitrophenol	127		129		30-130	2		50
4-Nitrophenol	113		114		11-114	1		50
2,4-Dinitrophenol	**132**	Q	**135**	Q	4-130	2		50
4,6-Dinitro-o-cresol	125		126		10-130	1		50
Pentachlorophenol	89		89		17-109	0		50
Phenol	85		85		26-90	0		50
2-Methylphenol	94		95		30-130.	1		50
3-Methylphenol/4-Methylphenol	95		93		30-130	2		50
2,4,5-Trichlorophenol	98		96		30-130	2		50
Benzoic Acid	98		93		10-110	5		50
Benzyl Alcohol	87		87		40-140	0		50
Carbazole	95		94		54-128	1		50

Lab Control Sample Analysis
Batch Quality Control

Project Name: 5055 BROADWAY ENVIRONMENTAL
Project Number: 41.0162895.00

Lab Number: L2133587
Report Date: 07/21/21

Parameter	LCS %Recovery	Qual	LCSD %Recovery	Qual	%Recovery Limits	RPD	Qual	RPD Limits
Semivolatile Organics by GC/MS - Westborough Lab Associated sample(s): 01-12 Batch: WG1517414-2 WG1517414-3								
1,4-Dioxane	60		63		40-140	5		50

Surrogate	LCS %Recovery	Qual	LCSD %Recovery	Qual	Acceptance Criteria
2-Fluorophenol	92		92		25-120
Phenol-d6	90		88		10-120
Nitrobenzene-d5	86		86		23-120
2-Fluorobiphenyl	80		78		30-120
2,4,6-Tribromophenol	87		88		10-136
4-Terphenyl-d14	84		83		18-120

PCBS

Project Name: 5055 BROADWAY ENVIRONMENTAL
Lab Number: L2133587
Project Number: 41.0162895.00
Report Date: 07/21/21

SAMPLE RESULTS

Lab ID: L2133587-01
Client ID: SB-01 (0-2')
Sample Location: 5055 BROADWAY, NEW YORK, NY

Date Collected: 06/21/21 09:05
Date Received: 06/21/21
Field Prep: Not Specified

Sample Depth:
Matrix: Soil
Analytical Method: 1,8082A
Analytical Date: 06/27/21 20:06
Analyst: JAW
Percent Solids: 90%

Extraction Method: EPA 3546
Extraction Date: 06/27/21 01:32
Cleanup Method: EPA 3665A
Cleanup Date: 06/27/21
Cleanup Method: EPA 3660B
Cleanup Date: 06/27/21

Parameter	Result	Qualifier	Units	RL	MDL	Dilution Factor	Column
Polychlorinated Biphenyls by GC - Westborough Lab							
Aroclor 1016	ND		ug/kg	36.0	3.20	1	A
Aroclor 1221	ND		ug/kg	36.0	3.61	1	A
Aroclor 1232	ND		ug/kg	36.0	7.64	1	A
Aroclor 1242	ND		ug/kg	36.0	4.86	1	A
Aroclor 1248	ND		ug/kg	36.0	5.41	1	A
Aroclor 1254	ND		ug/kg	36.0	3.94	1	A
Aroclor 1260	ND		ug/kg	36.0	6.66	1	A
Aroclor 1262	ND		ug/kg	36.0	4.58	1	A
Aroclor 1268	14.4	J	ug/kg	36.0	3.74	1	A
PCBs, Total	14.4	J	ug/kg	36.0	3.20	1	A

Surrogate	% Recovery	Qualifier	Acceptance Criteria	Column
2,4,5,6-Tetrachloro-m-xylene	72		30-150	A
Decachlorobiphenyl	81		30-150	A
2,4,5,6-Tetrachloro-m-xylene	72		30-150	B
Decachlorobiphenyl	83		30-150	B

Project Name: 5055 BROADWAY ENVIRONMENTAL
Lab Number: L2133587
Project Number: 41.0162895.00
Report Date: 07/21/21

SAMPLE RESULTS

Lab ID: L2133587-02
Client ID: SB-01 (12-14')
Sample Location: 5055 BROADWAY, NEW YORK, NY

Date Collected: 06/21/21 09:25
Date Received: 06/21/21
Field Prep: Not Specified

Sample Depth:
Matrix: Soil
Analytical Method: 1,8082A
Analytical Date: 06/27/21 20:15
Analyst: JAW
Percent Solids: 90%

Extraction Method: EPA 3546
Extraction Date: 06/27/21 01:32
Cleanup Method: EPA 3665A
Cleanup Date: 06/27/21
Cleanup Method: EPA 3660B
Cleanup Date: 06/27/21

Parameter	Result	Qualifier	Units	RL	MDL	Dilution Factor	Column
Polychlorinated Biphenyls by GC - Westborough Lab							
Aroclor 1016	ND		ug/kg	36.3	3.22	1	A
Aroclor 1221	ND		ug/kg	36.3	3.64	1	A
Aroclor 1232	ND		ug/kg	36.3	7.69	1	A
Aroclor 1242	ND		ug/kg	36.3	4.89	1	A
Aroclor 1248	ND		ug/kg	36.3	5.44	1	A
Aroclor 1254	ND		ug/kg	36.3	3.97	1	A
Aroclor 1260	ND		ug/kg	36.3	6.70	1	A
Aroclor 1262	ND		ug/kg	36.3	4.61	1	A
Aroclor 1268	ND		ug/kg	36.3	3.76	1	A
PCBs, Total	ND		ug/kg	36.3	3.22	1	A

Surrogate	% Recovery	Qualifier	Acceptance Criteria	Column
2,4,5,6-Tetrachloro-m-xylene	65		30-150	A
Decachlorobiphenyl	64		30-150	A
2,4,5,6-Tetrachloro-m-xylene	64		30-150	B
Decachlorobiphenyl	66		30-150	B

Project Name: 5055 BROADWAY ENVIRONMENTAL
Lab Number: L2133587
Project Number: 41.0162895.00
Report Date: 07/21/21

SAMPLE RESULTS

Lab ID: L2133587-03
Client ID: SB-02 (0-2')
Sample Location: 5055 BROADWAY, NEW YORK, NY

Date Collected: 06/21/21 11:30
Date Received: 06/21/21
Field Prep: Not Specified

Sample Depth:
Matrix: Soil
Analytical Method: 1,8082A
Analytical Date: 06/27/21 20:23
Analyst: JAW
Percent Solids: 92%

Extraction Method: EPA 3546
Extraction Date: 06/27/21 01:32
Cleanup Method: EPA 3665A
Cleanup Date: 06/27/21
Cleanup Method: EPA 3660B
Cleanup Date: 06/27/21

Parameter	Result	Qualifier	Units	RL	MDL	Dilution Factor	Column
Polychlorinated Biphenyls by GC - Westborough Lab							
Aroclor 1016	ND		ug/kg	34.5	3.07	1	A
Aroclor 1221	ND		ug/kg	34.5	3.46	1	A
Aroclor 1232	ND		ug/kg	34.5	7.32	1	A
Aroclor 1242	ND		ug/kg	34.5	4.66	1	A
Aroclor 1248	ND		ug/kg	34.5	5.18	1	A
Aroclor 1254	ND		ug/kg	34.5	3.78	1	A
Aroclor 1260	ND		ug/kg	34.5	6.38	1	A
Aroclor 1262	ND		ug/kg	34.5	4.39	1	A
Aroclor 1268	8.57	J	ug/kg	34.5	3.58	1	A
PCBs, Total	8.57	J	ug/kg	34.5	3.07	1	A

Surrogate	% Recovery	Qualifier	Acceptance Criteria	Column
2,4,5,6-Tetrachloro-m-xylene	77		30-150	A
Decachlorobiphenyl	83		30-150	A
2,4,5,6-Tetrachloro-m-xylene	76		30-150	B
Decachlorobiphenyl	85		30-150	B

Project Name: 5055 BROADWAY ENVIRONMENTAL **Lab Number:** L2133587

Project Number: 41.0162895.00 **Report Date:** 07/21/21

SAMPLE RESULTS

Lab ID: L2133587-04
Client ID: SB-02 (12-14')
Sample Location: 5055 BROADWAY, NEW YORK, NY

Date Collected: 06/21/21 11:35
Date Received: 06/21/21
Field Prep: Not Specified

Sample Depth:
Matrix: Soil
Analytical Method: 1,8082A
Analytical Date: 06/27/21 20:31
Analyst: JAW
Percent Solids: 92%

Extraction Method: EPA 3546
Extraction Date: 06/27/21 01:32
Cleanup Method: EPA 3665A
Cleanup Date: 06/27/21
Cleanup Method: EPA 3660B
Cleanup Date: 06/27/21

Parameter	Result	Qualifier	Units	RL	MDL	Dilution Factor	Column
Polychlorinated Biphenyls by GC - Westborough Lab							
Aroclor 1016	ND		ug/kg	36.3	3.22	1	A
Aroclor 1221	ND		ug/kg	36.3	3.64	1	A
Aroclor 1232	ND		ug/kg	36.3	7.70	1	A
Aroclor 1242	ND		ug/kg	36.3	4.90	1	A
Aroclor 1248	ND		ug/kg	36.3	5.45	1	A
Aroclor 1254	ND		ug/kg	36.3	3.97	1	A
Aroclor 1260	ND		ug/kg	36.3	6.71	1	A
Aroclor 1262	ND		ug/kg	36.3	4.61	1	A
Aroclor 1268	ND		ug/kg	36.3	3.76	1	A
PCBs, Total	ND		ug/kg	36.3	3.22	1	A

Surrogate	% Recovery	Qualifier	Acceptance Criteria	Column
2,4,5,6-Tetrachloro-m-xylene	74		30-150	A
Decachlorobiphenyl	77		30-150	A
2,4,5,6-Tetrachloro-m-xylene	75		30-150	B
Decachlorobiphenyl	78		30-150	B

Project Name: 5055 BROADWAY ENVIRONMENTAL
Lab Number: L2133587
Project Number: 41.0162895.00
Report Date: 07/21/21

SAMPLE RESULTS

Lab ID: L2133587-05
Client ID: SB-03 (0-2')
Sample Location: 5055 BROADWAY, NEW YORK, NY

Date Collected: 06/21/21 12:20
Date Received: 06/21/21
Field Prep: Not Specified

Sample Depth:
Matrix: Soil
Analytical Method: 1,8082A
Analytical Date: 06/27/21 20:40
Analyst: JAW
Percent Solids: 95%

Extraction Method: EPA 3546
Extraction Date: 06/27/21 01:32
Cleanup Method: EPA 3665A
Cleanup Date: 06/27/21
Cleanup Method: EPA 3660B
Cleanup Date: 06/27/21

Parameter	Result	Qualifier	Units	RL	MDL	Dilution Factor	Column
Polychlorinated Biphenyls by GC - Westborough Lab							
Aroclor 1016	ND		ug/kg	33.3	2.95	1	A
Aroclor 1221	ND		ug/kg	33.3	3.33	1	A
Aroclor 1232	ND		ug/kg	33.3	7.05	1	A
Aroclor 1242	ND		ug/kg	33.3	4.48	1	A
Aroclor 1248	ND		ug/kg	33.3	4.99	1	A
Aroclor 1254	ND		ug/kg	33.3	3.64	1	A
Aroclor 1260	ND		ug/kg	33.3	6.15	1	A
Aroclor 1262	ND		ug/kg	33.3	4.22	1	A
Aroclor 1268	5.55	J	ug/kg	33.3	3.45	1	B
PCBs, Total	5.55	J	ug/kg	33.3	2.95	1	B

Surrogate	% Recovery	Qualifier	Acceptance Criteria	Column
2,4,5,6-Tetrachloro-m-xylene	76		30-150	A
Decachlorobiphenyl	82		30-150	A
2,4,5,6-Tetrachloro-m-xylene	75		30-150	B
Decachlorobiphenyl	86		30-150	B

Project Name: 5055 BROADWAY ENVIRONMENTAL
Lab Number: L2133587
Project Number: 41.0162895.00
Report Date: 07/21/21

SAMPLE RESULTS

Lab ID: L2133587-06
Client ID: SB-03 (8-10')
Sample Location: 5055 BROADWAY, NEW YORK, NY

Date Collected: 06/21/21 12:28
Date Received: 06/21/21
Field Prep: Not Specified

Sample Depth:
Matrix: Soil
Analytical Method: 1,8082A
Analytical Date: 06/27/21 20:48
Analyst: JAW
Percent Solids: 94%

Extraction Method: EPA 3546
Extraction Date: 06/27/21 01:32
Cleanup Method: EPA 3665A
Cleanup Date: 06/27/21
Cleanup Method: EPA 3660B
Cleanup Date: 06/27/21

Parameter	Result	Qualifier	Units	RL	MDL	Dilution Factor	Column
Polychlorinated Biphenyls by GC - Westborough Lab							
Aroclor 1016	ND		ug/kg	34.0	3.02	1	A
Aroclor 1221	ND		ug/kg	34.0	3.41	1	A
Aroclor 1232	ND		ug/kg	34.0	7.21	1	A
Aroclor 1242	ND		ug/kg	34.0	4.59	1	A
Aroclor 1248	ND		ug/kg	34.0	5.10	1	A
Aroclor 1254	ND		ug/kg	34.0	3.72	1	A
Aroclor 1260	ND		ug/kg	34.0	6.29	1	A
Aroclor 1262	ND		ug/kg	34.0	4.32	1	A
Aroclor 1268	ND		ug/kg	34.0	3.52	1	A
PCBs, Total	ND		ug/kg	34.0	3.02	1	A

Surrogate	% Recovery	Qualifier	Acceptance Criteria	Column
2,4,5,6-Tetrachloro-m-xylene	77		30-150	A
Decachlorobiphenyl	77		30-150	A
2,4,5,6-Tetrachloro-m-xylene	77		30-150	B
Decachlorobiphenyl	79		30-150	B

Project Name: 5055 BROADWAY ENVIRONMENTAL
Lab Number: L2133587
Project Number: 41.0162895.00
Report Date: 07/21/21

SAMPLE RESULTS

Lab ID: L2133587-07
Client ID: SB-04 (0-2')
Sample Location: 5055 BROADWAY, NEW YORK, NY

Date Collected: 06/21/21 12:35
Date Received: 06/21/21
Field Prep: Not Specified

Sample Depth:
Matrix: Soil
Analytical Method: 1,8082A
Analytical Date: 06/27/21 20:56
Analyst: JAW
Percent Solids: 94%

Extraction Method: EPA 3546
Extraction Date: 06/27/21 01:32
Cleanup Method: EPA 3665A
Cleanup Date: 06/27/21
Cleanup Method: EPA 3660B
Cleanup Date: 06/27/21

Parameter	Result	Qualifier	Units	RL	MDL	Dilution Factor	Column
Polychlorinated Biphenyls by GC - Westborough Lab							
Aroclor 1016	ND		ug/kg	34.9	3.10	1	A
Aroclor 1221	ND		ug/kg	34.9	3.49	1	A
Aroclor 1232	ND		ug/kg	34.9	7.39	1	A
Aroclor 1242	ND		ug/kg	34.9	4.70	1	A
Aroclor 1248	ND		ug/kg	34.9	5.23	1	A
Aroclor 1254	ND		ug/kg	34.9	3.81	1	A
Aroclor 1260	ND		ug/kg	34.9	6.44	1	A
Aroclor 1262	ND		ug/kg	34.9	4.43	1	A
Aroclor 1268	ND		ug/kg	34.9	3.61	1	A
PCBs, Total	ND		ug/kg	34.9	3.10	1	A

Surrogate	% Recovery	Qualifier	Acceptance Criteria	Column
2,4,5,6-Tetrachloro-m-xylene	74		30-150	A
Decachlorobiphenyl	77		30-150	A
2,4,5,6-Tetrachloro-m-xylene	74		30-150	B
Decachlorobiphenyl	75		30-150	B

Project Name: 5055 BROADWAY ENVIRONMENTAL
Lab Number: L2133587
Project Number: 41.0162895.00
Report Date: 07/21/21

SAMPLE RESULTS

Lab ID: L2133587-08
Client ID: SB-04 (11-13')
Sample Location: 5055 BROADWAY, NEW YORK, NY

Date Collected: 06/21/21 12:50
Date Received: 06/21/21
Field Prep: Not Specified

Sample Depth:
Matrix: Soil
Analytical Method: 1,8082A
Analytical Date: 06/27/21 21:05
Analyst: JAW
Percent Solids: 95%

Extraction Method: EPA 3546
Extraction Date: 06/27/21 01:55
Cleanup Method: EPA 3665A
Cleanup Date: 06/27/21
Cleanup Method: EPA 3660B
Cleanup Date: 06/27/21

Parameter	Result	Qualifier	Units	RL	MDL	Dilution Factor	Column
Polychlorinated Biphenyls by GC - Westborough Lab							
Aroclor 1016	ND		ug/kg	33.4	2.97	1	A
Aroclor 1221	ND		ug/kg	33.4	3.35	1	A
Aroclor 1232	ND		ug/kg	33.4	7.09	1	A
Aroclor 1242	ND		ug/kg	33.4	4.51	1	A
Aroclor 1248	ND		ug/kg	33.4	5.02	1	A
Aroclor 1254	ND		ug/kg	33.4	3.66	1	A
Aroclor 1260	ND		ug/kg	33.4	6.18	1	A
Aroclor 1262	ND		ug/kg	33.4	4.25	1	A
Aroclor 1268	ND		ug/kg	33.4	3.46	1	A
PCBs, Total	ND		ug/kg	33.4	2.97	1	A

Surrogate	% Recovery	Qualifier	Acceptance Criteria	Column
2,4,5,6-Tetrachloro-m-xylene	76		30-150	A
Decachlorobiphenyl	72		30-150	A
2,4,5,6-Tetrachloro-m-xylene	75		30-150	B
Decachlorobiphenyl	75		30-150	B

Project Name: 5055 BROADWAY ENVIRONMENTAL
Lab Number: L2133587
Project Number: 41.0162895.00
Report Date: 07/21/21

SAMPLE RESULTS

Lab ID: L2133587-09
Client ID: SB-05 (0-2')
Sample Location: 5055 BROADWAY, NEW YORK, NY

Date Collected: 06/21/21 13:30
Date Received: 06/21/21
Field Prep: Not Specified

Sample Depth:
Matrix: Soil
Analytical Method: 1,8082A
Analytical Date: 06/27/21 21:13
Analyst: JAW
Percent Solids: 95%

Extraction Method: EPA 3546
Extraction Date: 06/27/21 01:55
Cleanup Method: EPA 3665A
Cleanup Date: 06/27/21
Cleanup Method: EPA 3660B
Cleanup Date: 06/27/21

Parameter	Result	Qualifier	Units	RL	MDL	Dilution Factor	Column
Polychlorinated Biphenyls by GC - Westborough Lab							
Aroclor 1016	ND		ug/kg	33.9	3.01	1	A
Aroclor 1221	ND		ug/kg	33.9	3.39	1	A
Aroclor 1232	ND		ug/kg	33.9	7.18	1	A
Aroclor 1242	ND		ug/kg	33.9	4.56	1	A
Aroclor 1248	ND		ug/kg	33.9	5.08	1	A
Aroclor 1254	ND		ug/kg	33.9	3.70	1	A
Aroclor 1260	ND		ug/kg	33.9	6.26	1	A
Aroclor 1262	ND		ug/kg	33.9	4.30	1	A
Aroclor 1268	ND		ug/kg	33.9	3.51	1	A
PCBs, Total	ND		ug/kg	33.9	3.01	1	A

Surrogate	% Recovery	Qualifier	Acceptance Criteria	Column
2,4,5,6-Tetrachloro-m-xylene	83		30-150	A
Decachlorobiphenyl	83		30-150	A
2,4,5,6-Tetrachloro-m-xylene	82		30-150	B
Decachlorobiphenyl	81		30-150	B

Project Name: 5055 BROADWAY ENVIRONMENTAL
Lab Number: L2133587
Project Number: 41.0162895.00
Report Date: 07/21/21

SAMPLE RESULTS

Lab ID: L2133587-10
Client ID: SB-05 (10-12')
Sample Location: 5055 BROADWAY, NEW YORK, NY

Date Collected: 06/21/21 13:40
Date Received: 06/21/21
Field Prep: Not Specified

Sample Depth:
Matrix: Soil
Analytical Method: 1,8082A
Analytical Date: 06/27/21 21:21
Analyst: JAW
Percent Solids: 94%

Extraction Method: EPA 3546
Extraction Date: 06/27/21 01:56
Cleanup Method: EPA 3665A
Cleanup Date: 06/27/21
Cleanup Method: EPA 3660B
Cleanup Date: 06/27/21

Parameter	Result	Qualifier	Units	RL	MDL	Dilution Factor	Column
Polychlorinated Biphenyls by GC - Westborough Lab							
Aroclor 1016	ND		ug/kg	34.3	3.05	1	A
Aroclor 1221	ND		ug/kg	34.3	3.44	1	A
Aroclor 1232	ND		ug/kg	34.3	7.28	1	A
Aroclor 1242	ND		ug/kg	34.3	4.63	1	A
Aroclor 1248	ND		ug/kg	34.3	5.15	1	A
Aroclor 1254	ND		ug/kg	34.3	3.76	1	A
Aroclor 1260	ND		ug/kg	34.3	6.34	1	A
Aroclor 1262	ND		ug/kg	34.3	4.36	1	A
Aroclor 1268	ND		ug/kg	34.3	3.56	1	A
PCBs, Total	ND		ug/kg	34.3	3.05	1	A

Surrogate	% Recovery	Qualifier	Acceptance Criteria	Column
2,4,5,6-Tetrachloro-m-xylene	79		30-150	A
Decachlorobiphenyl	75		30-150	A
2,4,5,6-Tetrachloro-m-xylene	79		30-150	B
Decachlorobiphenyl	79		30-150	B

Project Name: 5055 BROADWAY ENVIRONMENTAL
Lab Number: L2133587
Project Number: 41.0162895.00
Report Date: 07/21/21

SAMPLE RESULTS

Lab ID: L2133587-11
Client ID: SB-06 (0-2')
Sample Location: 5055 BROADWAY, NEW YORK, NY

Date Collected: 06/21/21 13:55
Date Received: 06/21/21
Field Prep: Not Specified

Sample Depth:
Matrix: Soil
Analytical Method: 1,8082A
Analytical Date: 06/27/21 21:38
Analyst: JAW
Percent Solids: 95%

Extraction Method: EPA 3546
Extraction Date: 06/27/21 01:57
Cleanup Method: EPA 3665A
Cleanup Date: 06/27/21
Cleanup Method: EPA 3660B
Cleanup Date: 06/27/21

Parameter	Result	Qualifier	Units	RL	MDL	Dilution Factor	Column
Polychlorinated Biphenyls by GC - Westborough Lab							
Aroclor 1016	ND		ug/kg	34.3	3.04	1	A
Aroclor 1221	ND		ug/kg	34.3	3.44	1	A
Aroclor 1232	ND		ug/kg	34.3	7.27	1	A
Aroclor 1242	ND		ug/kg	34.3	4.62	1	A
Aroclor 1248	ND		ug/kg	34.3	5.14	1	A
Aroclor 1254	ND		ug/kg	34.3	3.75	1	A
Aroclor 1260	ND		ug/kg	34.3	6.34	1	A
Aroclor 1262	ND		ug/kg	34.3	4.35	1	A
Aroclor 1268	ND		ug/kg	34.3	3.55	1	A
PCBs, Total	ND		ug/kg	34.3	3.04	1	A

Surrogate	% Recovery	Qualifier	Acceptance Criteria	Column
2,4,5,6-Tetrachloro-m-xylene	76		30-150	A
Decachlorobiphenyl	73		30-150	A
2,4,5,6-Tetrachloro-m-xylene	75		30-150	B
Decachlorobiphenyl	73		30-150	B

Project Name: 5055 BROADWAY ENVIRONMENTAL
Lab Number: L2133587
Project Number: 41.0162895.00
Report Date: 07/21/21

SAMPLE RESULTS

Lab ID: L2133587-12
Client ID: SB-07 (0-2')
Sample Location: 5055 BROADWAY, NEW YORK, NY

Date Collected: 06/21/21 14:10
Date Received: 06/21/21
Field Prep: Not Specified

Sample Depth:
Matrix: Soil
Analytical Method: 1,8082A
Analytical Date: 06/27/21 21:46
Analyst: JAW
Percent Solids: 96%

Extraction Method: EPA 3546
Extraction Date: 06/27/21 01:57
Cleanup Method: EPA 3665A
Cleanup Date: 06/27/21
Cleanup Method: EPA 3660B
Cleanup Date: 06/27/21

Parameter	Result	Qualifier	Units	RL	MDL	Dilution Factor	Column
Polychlorinated Biphenyls by GC - Westborough Lab							
Aroclor 1016	ND		ug/kg	34.6	3.07	1	A
Aroclor 1221	ND		ug/kg	34.6	3.46	1	A
Aroclor 1232	ND		ug/kg	34.6	7.33	1	A
Aroclor 1242	ND		ug/kg	34.6	4.66	1	A
Aroclor 1248	ND		ug/kg	34.6	5.19	1	A
Aroclor 1254	ND		ug/kg	34.6	3.78	1	A
Aroclor 1260	16.9	J	ug/kg	34.6	6.39	1	A
Aroclor 1262	ND		ug/kg	34.6	4.39	1	A
Aroclor 1268	ND		ug/kg	34.6	3.58	1	A
PCBs, Total	16.9	J	ug/kg	34.6	3.07	1	A

Surrogate	% Recovery	Qualifier	Acceptance Criteria	Column
2,4,5,6-Tetrachloro-m-xylene	70		30-150	A
Decachlorobiphenyl	71		30-150	A
2,4,5,6-Tetrachloro-m-xylene	69		30-150	B
Decachlorobiphenyl	76		30-150	B

Project Name: 5055 BROADWAY ENVIRONMENTAL
Project Number: 41.0162895.00

Lab Number: L2133587
Report Date: 07/21/21

Method Blank Analysis
Batch Quality Control

Analytical Method: 1,8082A
Analytical Date: 06/27/21 19:17
Analyst: CW

Extraction Method: EPA 3546
Extraction Date: 06/27/21 02:00
Cleanup Method: EPA 3665A
Cleanup Date: 06/27/21
Cleanup Method: EPA 3660B
Cleanup Date: 06/27/21

Parameter	Result	Qualifier	Units	RL	MDL	Column
Polychlorinated Biphenyls by GC - Westborough Lab for sample(s): 01-12 Batch: WG1517417-1						
Aroclor 1016	ND		ug/kg	31.3	2.78	A
Aroclor 1221	ND		ug/kg	31.3	3.14	A
Aroclor 1232	ND		ug/kg	31.3	6.63	A
Aroclor 1242	ND		ug/kg	31.3	4.22	A
Aroclor 1248	ND		ug/kg	31.3	4.69	A
Aroclor 1254	ND		ug/kg	31.3	3.42	A
Aroclor 1260	ND		ug/kg	31.3	5.78	A
Aroclor 1262	ND		ug/kg	31.3	3.97	A
Aroclor 1268	ND		ug/kg	31.3	3.24	A
PCBs, Total	ND		ug/kg	31.3	2.78	A

Surrogate	%Recovery	Qualifier	Acceptance Criteria	Column
2,4,5,6-Tetrachloro-m-xylene	74		30-150	A
Decachlorobiphenyl	72		30-150	A
2,4,5,6-Tetrachloro-m-xylene	74		30-150	B
Decachlorobiphenyl	75		30-150	B

Lab Control Sample Analysis
Batch Quality Control

Project Name: 5055 BROADWAY ENVIRONMENTAL
Project Number: 41.0162895.00

Lab Number: L2133587
Report Date: 07/21/21

Parameter	LCS %Recovery	Qual	LCSD %Recovery	Qual	%Recovery Limits	RPD	Qual	RPD Limits	Column
Polychlorinated Biphenyls by GC - Westborough Lab Associated sample(s): 01-12 Batch: WG1517417-2 WG1517417-3									
Aroclor 1016	86		92		40-140	7		50	A
Aroclor 1260	81		88		40-140	8		50	A

Surrogate	LCS %Recovery	Qual	LCSD %Recovery	Qual	Acceptance Criteria	Column
2,4,5,6-Tetrachloro-m-xylene	83		84		30-150	A
Decachlorobiphenyl	77		81		30-150	A
2,4,5,6-Tetrachloro-m-xylene	83		84		30-150	B
Decachlorobiphenyl	82		82		30-150	B

PESTICIDES

Project Name: 5055 BROADWAY ENVIRONMENTAL
Lab Number: L2133587
Project Number: 41.0162895.00
Report Date: 07/21/21

SAMPLE RESULTS

Lab ID: L2133587-01
Client ID: SB-01 (0-2')
Sample Location: 5055 BROADWAY, NEW YORK, NY

Date Collected: 06/21/21 09:05
Date Received: 06/21/21
Field Prep: Not Specified

Sample Depth:
Matrix: Soil
Analytical Method: 1,8081B
Analytical Date: 06/28/21 19:23
Analyst: SDC
Percent Solids: 90%

Extraction Method: EPA 3546
Extraction Date: 06/27/21 02:06
Cleanup Method: EPA 3620B
Cleanup Date: 06/27/21

Parameter	Result	Qualifier	Units	RL	MDL	Dilution Factor	Column
Organochlorine Pesticides by GC - Westborough Lab							
Delta-BHC	ND		ug/kg	1.72	0.336	1	A
Lindane	ND		ug/kg	0.715	0.320	1	A
Alpha-BHC	ND		ug/kg	0.715	0.203	1	A
Beta-BHC	ND		ug/kg	1.72	0.651	1	A
Heptachlor	ND		ug/kg	0.858	0.385	1	A
Aldrin	ND		ug/kg	1.72	0.604	1	A
Heptachlor epoxide	ND		ug/kg	3.22	0.965	1	A
Endrin	ND		ug/kg	0.715	0.293	1	A
Endrin aldehyde	ND		ug/kg	2.14	0.751	1	A
Endrin ketone	ND		ug/kg	1.72	0.442	1	A
Dieldrin	ND		ug/kg	1.07	0.536	1	A
4,4'-DDE	3.20		ug/kg	1.72	0.397	1	A
4,4'-DDD	ND		ug/kg	1.72	0.612	1	A
4,4'-DDT	1.63	JIP	ug/kg	3.22	1.38	1	A
Endosulfan I	ND		ug/kg	1.72	0.405	1	A
Endosulfan II	ND		ug/kg	1.72	0.573	1	A
Endosulfan sulfate	ND		ug/kg	0.715	0.340	1	A
Methoxychlor	ND		ug/kg	3.22	1.00	1	A
Toxaphene	ND		ug/kg	32.2	9.01	1	A
cis-Chlordane	1.07	JP	ug/kg	2.14	0.598	1	A
trans-Chlordane	0.970	J	ug/kg	2.14	0.566	1	A
Chlordane	ND		ug/kg	14.3	5.68	1	A

Project Name: 5055 BROADWAY ENVIRONMENTAL **Lab Number:** L2133587

Project Number: 41.0162895.00 **Report Date:** 07/21/21

SAMPLE RESULTS

Lab ID:	L2133587-01	Date Collected:	06/21/21 09:05
Client ID:	SB-01 (0-2')	Date Received:	06/21/21
Sample Location:	5055 BROADWAY, NEW YORK, NY	Field Prep:	Not Specified

Sample Depth:

Parameter	Result	Qualifier	Units	RL	MDL	Dilution Factor	Column
Organochlorine Pesticides by GC - Westborough Lab							

Surrogate	% Recovery	Qualifier	Acceptance Criteria	Column
2,4,5,6-Tetrachloro-m-xylene	70		30-150	A
Decachlorobiphenyl	62		30-150	A
2,4,5,6-Tetrachloro-m-xylene	58		30-150	B
Decachlorobiphenyl	62		30-150	B

Project Name: 5055 BROADWAY ENVIRONMENTAL
Lab Number: L2133587
Project Number: 41.0162895.00
Report Date: 07/21/21

SAMPLE RESULTS

Lab ID: L2133587-02
Client ID: SB-01 (12-14')
Sample Location: 5055 BROADWAY, NEW YORK, NY

Date Collected: 06/21/21 09:25
Date Received: 06/21/21
Field Prep: Not Specified

Sample Depth:
Matrix: Soil
Analytical Method: 1,8081B
Analytical Date: 06/28/21 19:34
Analyst: SDC
Percent Solids: 90%

Extraction Method: EPA 3546
Extraction Date: 06/27/21 02:06
Cleanup Method: EPA 3620B
Cleanup Date: 06/27/21

Parameter	Result	Qualifier	Units	RL	MDL	Dilution Factor	Column
Organochlorine Pesticides by GC - Westborough Lab							
Delta-BHC	ND		ug/kg	1.72	0.337	1	A
Lindane	ND		ug/kg	0.718	0.321	1	A
Alpha-BHC	ND		ug/kg	0.718	0.204	1	A
Beta-BHC	ND		ug/kg	1.72	0.653	1	A
Heptachlor	ND		ug/kg	0.862	0.386	1	A
Aldrin	ND		ug/kg	1.72	0.607	1	A
Heptachlor epoxide	ND		ug/kg	3.23	0.969	1	A
Endrin	ND		ug/kg	0.718	0.294	1	A
Endrin aldehyde	ND		ug/kg	2.15	0.754	1	A
Endrin ketone	ND		ug/kg	1.72	0.444	1	A
Dieldrin	ND		ug/kg	1.08	0.538	1	A
4,4'-DDE	0.539	JP	ug/kg	1.72	0.398	1	B
4,4'-DDD	ND		ug/kg	1.72	0.615	1	A
4,4'-DDT	ND		ug/kg	3.23	1.38	1	A
Endosulfan I	ND		ug/kg	1.72	0.407	1	A
Endosulfan II	ND		ug/kg	1.72	0.576	1	A
Endosulfan sulfate	ND		ug/kg	0.718	0.342	1	A
Methoxychlor	ND		ug/kg	3.23	1.00	1	A
Toxaphene	ND		ug/kg	32.3	9.05	1	A
cis-Chlordane	ND		ug/kg	2.15	0.600	1	A
trans-Chlordane	ND		ug/kg	2.15	0.569	1	A
Chlordane	ND		ug/kg	14.4	5.71	1	A

Project Name: 5055 BROADWAY ENVIRONMENTAL **Lab Number:** L2133587

Project Number: 41.0162895.00 **Report Date:** 07/21/21

SAMPLE RESULTS

Lab ID:	L2133587-02	Date Collected:	06/21/21 09:25
Client ID:	SB-01 (12-14')	Date Received:	06/21/21
Sample Location:	5055 BROADWAY, NEW YORK, NY	Field Prep:	Not Specified

Sample Depth:

Parameter	Result	Qualifier	Units	RL	MDL	Dilution Factor	Column
Organochlorine Pesticides by GC - Westborough Lab							

Surrogate	% Recovery	Qualifier	Acceptance Criteria	Column
2,4,5,6-Tetrachloro-m-xylene	75		30-150	A
Decachlorobiphenyl	61		30-150	A
2,4,5,6-Tetrachloro-m-xylene	63		30-150	B
Decachlorobiphenyl	58		30-150	B

Project Name: 5055 BROADWAY ENVIRONMENTAL
Lab Number: L2133587
Project Number: 41.0162895.00
Report Date: 07/21/21

SAMPLE RESULTS

Lab ID: L2133587-03
Client ID: SB-02 (0-2')
Sample Location: 5055 BROADWAY, NEW YORK, NY

Date Collected: 06/21/21 11:30
Date Received: 06/21/21
Field Prep: Not Specified

Sample Depth:
Matrix: Soil
Analytical Method: 1,8081B
Analytical Date: 06/28/21 19:45
Analyst: SDC
Percent Solids: 92%

Extraction Method: EPA 3546
Extraction Date: 06/27/21 02:06
Cleanup Method: EPA 3620B
Cleanup Date: 06/27/21

Parameter	Result	Qualifier	Units	RL	MDL	Dilution Factor	Column
Organochlorine Pesticides by GC - Westborough Lab							
Delta-BHC	ND		ug/kg	1.72	0.336	1	A
Lindane	ND		ug/kg	0.716	0.320	1	A
Alpha-BHC	ND		ug/kg	0.716	0.203	1	A
Beta-BHC	ND		ug/kg	1.72	0.651	1	A
Heptachlor	ND		ug/kg	0.859	0.385	1	A
Aldrin	ND		ug/kg	1.72	0.605	1	A
Heptachlor epoxide	ND		ug/kg	3.22	0.966	1	A
Endrin	ND		ug/kg	0.716	0.294	1	A
Endrin aldehyde	ND		ug/kg	2.15	0.752	1	A
Endrin ketone	ND		ug/kg	1.72	0.442	1	A
Dieldrin	ND		ug/kg	1.07	0.537	1	A
4,4'-DDE	2.03		ug/kg	1.72	0.397	1	B
4,4'-DDD	ND		ug/kg	1.72	0.613	1	A
4,4'-DDT	ND	IP	ug/kg	3.22	1.38	1	A
Endosulfan I	ND		ug/kg	1.72	0.406	1	A
Endosulfan II	ND		ug/kg	1.72	0.574	1	A
Endosulfan sulfate	ND		ug/kg	0.716	0.341	1	A
Methoxychlor	ND		ug/kg	3.22	1.00	1	A
Toxaphene	ND		ug/kg	32.2	9.02	1	A
cis-Chlordane	ND		ug/kg	2.15	0.598	1	A
trans-Chlordane	ND		ug/kg	2.15	0.567	1	A
Chlordane	ND		ug/kg	14.3	5.69	1	A

Project Name: 5055 BROADWAY ENVIRONMENTAL **Lab Number:** L2133587

Project Number: 41.0162895.00 **Report Date:** 07/21/21

SAMPLE RESULTS

Lab ID:	L2133587-03	Date Collected:	06/21/21 11:30
Client ID:	SB-02 (0-2')	Date Received:	06/21/21
Sample Location:	5055 BROADWAY, NEW YORK, NY	Field Prep:	Not Specified

Sample Depth:

Parameter	Result	Qualifier	Units	RL	MDL	Dilution Factor	Column
Organochlorine Pesticides by GC - Westborough Lab							

Surrogate	% Recovery	Qualifier	Acceptance Criteria	Column
2,4,5,6-Tetrachloro-m-xylene	74		30-150	A
Decachlorobiphenyl	62		30-150	A
2,4,5,6-Tetrachloro-m-xylene	64		30-150	B
Decachlorobiphenyl	61		30-150	B

Project Name: 5055 BROADWAY ENVIRONMENTAL
Lab Number: L2133587
Project Number: 41.0162895.00
Report Date: 07/21/21

SAMPLE RESULTS

Lab ID: L2133587-04
Client ID: SB-02 (12-14')
Sample Location: 5055 BROADWAY, NEW YORK, NY

Date Collected: 06/21/21 11:35
Date Received: 06/21/21
Field Prep: Not Specified

Sample Depth:
Matrix: Soil
Analytical Method: 1,8081B
Analytical Date: 06/28/21 19:56
Analyst: SDC
Percent Solids: 92%

Extraction Method: EPA 3546
Extraction Date: 06/27/21 02:06
Cleanup Method: EPA 3620B
Cleanup Date: 06/27/21

Parameter	Result	Qualifier	Units	RL	MDL	Dilution Factor	Column
Organochlorine Pesticides by GC - Westborough Lab							
Delta-BHC	ND		ug/kg	1.70	0.332	1	A
Lindane	ND		ug/kg	0.708	0.316	1	A
Alpha-BHC	ND		ug/kg	0.708	0.201	1	A
Beta-BHC	ND		ug/kg	1.70	0.644	1	A
Heptachlor	ND		ug/kg	0.849	0.381	1	A
Aldrin	ND		ug/kg	1.70	0.598	1	A
Heptachlor epoxide	ND		ug/kg	3.18	0.955	1	A
Endrin	ND		ug/kg	0.708	0.290	1	A
Endrin aldehyde	ND		ug/kg	2.12	0.743	1	A
Endrin ketone	ND		ug/kg	1.70	0.437	1	A
Dieldrin	ND		ug/kg	1.06	0.531	1	A
4,4'-DDE	ND		ug/kg	1.70	0.393	1	A
4,4'-DDD	ND		ug/kg	1.70	0.606	1	A
4,4'-DDT	ND		ug/kg	3.18	1.36	1	A
Endosulfan I	ND		ug/kg	1.70	0.401	1	A
Endosulfan II	ND		ug/kg	1.70	0.567	1	A
Endosulfan sulfate	ND		ug/kg	0.708	0.337	1	A
Methoxychlor	ND		ug/kg	3.18	0.990	1	A
Toxaphene	ND		ug/kg	31.8	8.91	1	A
cis-Chlordane	ND		ug/kg	2.12	0.591	1	A
trans-Chlordane	ND		ug/kg	2.12	0.560	1	A
Chlordane	ND		ug/kg	14.2	5.62	1	A

Project Name: 5055 BROADWAY ENVIRONMENTAL **Lab Number:** L2133587

Project Number: 41.0162895.00 **Report Date:** 07/21/21

SAMPLE RESULTS

Lab ID:	L2133587-04	Date Collected:	06/21/21 11:35
Client ID:	SB-02 (12-14')	Date Received:	06/21/21
Sample Location:	5055 BROADWAY, NEW YORK, NY	Field Prep:	Not Specified

Sample Depth:

Parameter	Result	Qualifier	Units	RL	MDL	Dilution Factor	Column
Organochlorine Pesticides by GC - Westborough Lab							

Surrogate	% Recovery	Qualifier	Acceptance Criteria	Column
2,4,5,6-Tetrachloro-m-xylene	73		30-150	A
Decachlorobiphenyl	63		30-150	A
2,4,5,6-Tetrachloro-m-xylene	64		30-150	B
Decachlorobiphenyl	57		30-150	B

Project Name: 5055 BROADWAY ENVIRONMENTAL
Lab Number: L2133587
Project Number: 41.0162895.00
Report Date: 07/21/21

SAMPLE RESULTS

Lab ID: L2133587-05
Client ID: SB-03 (0-2')
Sample Location: 5055 BROADWAY, NEW YORK, NY

Date Collected: 06/21/21 12:20
Date Received: 06/21/21
Field Prep: Not Specified

Sample Depth:
Matrix: Soil
Analytical Method: 1,8081B
Analytical Date: 06/28/21 20:08
Analyst: SDC
Percent Solids: 95%

Extraction Method: EPA 3546
Extraction Date: 06/27/21 02:06
Cleanup Method: EPA 3620B
Cleanup Date: 06/27/21

Parameter	Result	Qualifier	Units	RL	MDL	Dilution Factor	Column
Organochlorine Pesticides by GC - Westborough Lab							
Delta-BHC	ND		ug/kg	1.64	0.321	1	A
Lindane	ND		ug/kg	0.684	0.306	1	A
Alpha-BHC	ND		ug/kg	0.684	0.194	1	A
Beta-BHC	ND		ug/kg	1.64	0.622	1	A
Heptachlor	ND		ug/kg	0.820	0.368	1	A
Aldrin	ND		ug/kg	1.64	0.578	1	A
Heptachlor epoxide	ND		ug/kg	3.08	0.923	1	A
Endrin	ND		ug/kg	0.684	0.280	1	A
Endrin aldehyde	ND		ug/kg	2.05	0.718	1	A
Endrin ketone	ND		ug/kg	1.64	0.422	1	A
Dieldrin	ND		ug/kg	1.02	0.513	1	A
4,4'-DDE	0.511	J	ug/kg	1.64	0.379	1	B
4,4'-DDD	ND		ug/kg	1.64	0.585	1	A
4,4'-DDT	ND		ug/kg	3.08	1.32	1	B
Endosulfan I	ND		ug/kg	1.64	0.388	1	A
Endosulfan II	ND		ug/kg	1.64	0.548	1	A
Endosulfan sulfate	ND		ug/kg	0.684	0.325	1	A
Methoxychlor	ND		ug/kg	3.08	0.957	1	A
Toxaphene	ND		ug/kg	30.8	8.61	1	A
cis-Chlordane	ND		ug/kg	2.05	0.571	1	A
trans-Chlordane	ND		ug/kg	2.05	0.541	1	A
Chlordane	ND		ug/kg	13.7	5.43	1	A

Project Name: 5055 BROADWAY ENVIRONMENTAL **Lab Number:** L2133587

Project Number: 41.0162895.00 **Report Date:** 07/21/21

SAMPLE RESULTS

Lab ID:	L2133587-05	Date Collected:	06/21/21 12:20
Client ID:	SB-03 (0-2')	Date Received:	06/21/21
Sample Location:	5055 BROADWAY, NEW YORK, NY	Field Prep:	Not Specified

Sample Depth:

Parameter	Result	Qualifier	Units	RL	MDL	Dilution Factor	Column
Organochlorine Pesticides by GC - Westborough Lab							

Surrogate	% Recovery	Qualifier	Acceptance Criteria	Column
2,4,5,6-Tetrachloro-m-xylene	81		30-150	A
Decachlorobiphenyl	63		30-150	A
2,4,5,6-Tetrachloro-m-xylene	65		30-150	B
Decachlorobiphenyl	60		30-150	B

Project Name: 5055 BROADWAY ENVIRONMENTAL
Project Number: 41.0162895.00
Lab Number: L2133587
Report Date: 07/21/21

SAMPLE RESULTS

Lab ID: L2133587-06
Client ID: SB-03 (8-10')
Sample Location: 5055 BROADWAY, NEW YORK, NY

Date Collected: 06/21/21 12:28
Date Received: 06/21/21
Field Prep: Not Specified

Sample Depth:
Matrix: Soil
Analytical Method: 1,8081B
Analytical Date: 06/28/21 20:19
Analyst: SDC
Percent Solids: 94%

Extraction Method: EPA 3546
Extraction Date: 06/27/21 02:06
Cleanup Method: EPA 3620B
Cleanup Date: 06/27/21

Parameter	Result	Qualifier	Units	RL	MDL	Dilution Factor	Column
Organochlorine Pesticides by GC - Westborough Lab							
Delta-BHC	ND		ug/kg	1.68	0.329	1	A
Lindane	ND		ug/kg	0.700	0.313	1	A
Alpha-BHC	ND		ug/kg	0.700	0.199	1	A
Beta-BHC	ND		ug/kg	1.68	0.637	1	A
Heptachlor	ND		ug/kg	0.840	0.376	1	A
Aldrin	ND		ug/kg	1.68	0.591	1	A
Heptachlor epoxide	ND		ug/kg	3.15	0.945	1	A
Endrin	ND		ug/kg	0.700	0.287	1	A
Endrin aldehyde	ND		ug/kg	2.10	0.735	1	A
Endrin ketone	ND		ug/kg	1.68	0.432	1	A
Dieldrin	ND		ug/kg	1.05	0.525	1	A
4,4'-DDE	ND		ug/kg	1.68	0.388	1	A
4,4'-DDD	ND		ug/kg	1.68	0.599	1	A
4,4'-DDT	ND		ug/kg	3.15	1.35	1	A
Endosulfan I	ND		ug/kg	1.68	0.397	1	A
Endosulfan II	ND		ug/kg	1.68	0.561	1	A
Endosulfan sulfate	ND		ug/kg	0.700	0.333	1	A
Methoxychlor	ND		ug/kg	3.15	0.980	1	A
Toxaphene	ND		ug/kg	31.5	8.82	1	A
cis-Chlordane	ND		ug/kg	2.10	0.585	1	A
trans-Chlordane	ND		ug/kg	2.10	0.554	1	A
Chlordane	ND		ug/kg	14.0	5.56	1	A

Project Name: 5055 BROADWAY ENVIRONMENTAL **Lab Number:** L2133587

Project Number: 41.0162895.00 **Report Date:** 07/21/21

SAMPLE RESULTS

Lab ID:	L2133587-06	Date Collected:	06/21/21 12:28
Client ID:	SB-03 (8-10')	Date Received:	06/21/21
Sample Location:	5055 BROADWAY, NEW YORK, NY	Field Prep:	Not Specified

Sample Depth:

Parameter	Result	Qualifier	Units	RL	MDL	Dilution Factor	Column
Organochlorine Pesticides by GC - Westborough Lab							

Surrogate	% Recovery	Qualifier	Acceptance Criteria	Column
2,4,5,6-Tetrachloro-m-xylene	93		30-150	A
Decachlorobiphenyl	77		30-150	A
2,4,5,6-Tetrachloro-m-xylene	76		30-150	B
Decachlorobiphenyl	70		30-150	B

Project Name: 5055 BROADWAY ENVIRONMENTAL
Lab Number: L2133587
Project Number: 41.0162895.00
Report Date: 07/21/21

SAMPLE RESULTS

Lab ID: L2133587-07
Client ID: SB-04 (0-2')
Sample Location: 5055 BROADWAY, NEW YORK, NY

Date Collected: 06/21/21 12:35
Date Received: 06/21/21
Field Prep: Not Specified

Sample Depth:
Matrix: Soil
Analytical Method: 1,8081B
Analytical Date: 06/28/21 20:30
Analyst: SDC
Percent Solids: 94%

Extraction Method: EPA 3546
Extraction Date: 06/27/21 02:06
Cleanup Method: EPA 3620B
Cleanup Date: 06/27/21

Parameter	Result	Qualifier	Units	RL	MDL	Dilution Factor	Column
Organochlorine Pesticides by GC - Westborough Lab							
Delta-BHC	ND		ug/kg	1.66	0.326	1	A
Lindane	ND		ug/kg	0.694	0.310	1	A
Alpha-BHC	ND		ug/kg	0.694	0.197	1	A
Beta-BHC	ND		ug/kg	1.66	0.632	1	A
Heptachlor	ND		ug/kg	0.833	0.373	1	A
Aldrin	ND		ug/kg	1.66	0.586	1	A
Heptachlor epoxide	ND		ug/kg	3.12	0.937	1	A
Endrin	ND		ug/kg	0.694	0.284	1	A
Endrin aldehyde	ND		ug/kg	2.08	0.729	1	A
Endrin ketone	ND		ug/kg	1.66	0.429	1	A
Dieldrin	ND		ug/kg	1.04	0.520	1	A
4,4'-DDE	ND		ug/kg	1.66	0.385	1	A
4,4'-DDD	ND		ug/kg	1.66	0.594	1	A
4,4'-DDT	ND		ug/kg	3.12	1.34	1	A
Endosulfan I	ND		ug/kg	1.66	0.394	1	A
Endosulfan II	ND		ug/kg	1.66	0.556	1	A
Endosulfan sulfate	ND		ug/kg	0.694	0.330	1	A
Methoxychlor	ND		ug/kg	3.12	0.972	1	A
Toxaphene	ND		ug/kg	31.2	8.74	1	A
cis-Chlordane	ND		ug/kg	2.08	0.580	1	A
trans-Chlordane	ND		ug/kg	2.08	0.550	1	A
Chlordane	ND		ug/kg	13.9	5.52	1	A

Project Name: 5055 BROADWAY ENVIRONMENTAL **Lab Number:** L2133587

Project Number: 41.0162895.00 **Report Date:** 07/21/21

SAMPLE RESULTS

Lab ID:	L2133587-07	Date Collected:	06/21/21 12:35
Client ID:	SB-04 (0-2')	Date Received:	06/21/21
Sample Location:	5055 BROADWAY, NEW YORK, NY	Field Prep:	Not Specified

Sample Depth:

Parameter	Result	Qualifier	Units	RL	MDL	Dilution Factor	Column
Organochlorine Pesticides by GC - Westborough Lab							

Surrogate	% Recovery	Qualifier	Acceptance Criteria	Column
2,4,5,6-Tetrachloro-m-xylene	74		30-150	A
Decachlorobiphenyl	69		30-150	A
2,4,5,6-Tetrachloro-m-xylene	63		30-150	B
Decachlorobiphenyl	59		30-150	B

Project Name: 5055 BROADWAY ENVIRONMENTAL
Lab Number: L2133587
Project Number: 41.0162895.00
Report Date: 07/21/21

SAMPLE RESULTS

Lab ID: L2133587-08
Client ID: SB-04 (11-13')
Sample Location: 5055 BROADWAY, NEW YORK, NY

Date Collected: 06/21/21 12:50
Date Received: 06/21/21
Field Prep: Not Specified

Sample Depth:
Matrix: Soil
Analytical Method: 1,8081B
Analytical Date: 06/28/21 20:42
Analyst: SDC
Percent Solids: 95%

Extraction Method: EPA 3546
Extraction Date: 06/27/21 02:06
Cleanup Method: EPA 3620B
Cleanup Date: 06/27/21

Parameter	Result	Qualifier	Units	RL	MDL	Dilution Factor	Column
Organochlorine Pesticides by GC - Westborough Lab							
Delta-BHC	ND		ug/kg	1.64	0.320	1	A
Lindane	ND		ug/kg	0.682	0.305	1	A
Alpha-BHC	ND		ug/kg	0.682	0.194	1	A
Beta-BHC	ND		ug/kg	1.64	0.621	1	A
Heptachlor	ND		ug/kg	0.818	0.367	1	A
Aldrin	ND		ug/kg	1.64	0.576	1	A
Heptachlor epoxide	ND		ug/kg	3.07	0.921	1	A
Endrin	ND		ug/kg	0.682	0.280	1	A
Endrin aldehyde	ND		ug/kg	2.05	0.716	1	A
Endrin ketone	ND		ug/kg	1.64	0.422	1	A
Dieldrin	ND		ug/kg	1.02	0.512	1	A
4,4'-DDE	ND		ug/kg	1.64	0.378	1	A
4,4'-DDD	ND		ug/kg	1.64	0.584	1	A
4,4'-DDT	ND		ug/kg	3.07	1.32	1	A
Endosulfan I	ND		ug/kg	1.64	0.387	1	A
Endosulfan II	ND		ug/kg	1.64	0.547	1	A
Endosulfan sulfate	ND		ug/kg	0.682	0.325	1	A
Methoxychlor	ND		ug/kg	3.07	0.955	1	A
Toxaphene	ND		ug/kg	30.7	8.59	1	A
cis-Chlordane	ND		ug/kg	2.05	0.570	1	A
trans-Chlordane	ND		ug/kg	2.05	0.540	1	A
Chlordane	ND		ug/kg	13.6	5.42	1	A

Project Name: 5055 BROADWAY ENVIRONMENTAL **Lab Number:** L2133587

Project Number: 41.0162895.00 **Report Date:** 07/21/21

SAMPLE RESULTS

Lab ID:	L2133587-08	Date Collected:	06/21/21 12:50
Client ID:	SB-04 (11-13')	Date Received:	06/21/21
Sample Location:	5055 BROADWAY, NEW YORK, NY	Field Prep:	Not Specified

Sample Depth:

Parameter	Result	Qualifier	Units	RL	MDL	Dilution Factor	Column
Organochlorine Pesticides by GC - Westborough Lab							

Surrogate	% Recovery	Qualifier	Acceptance Criteria	Column
2,4,5,6-Tetrachloro-m-xylene	87		30-150	A
Decachlorobiphenyl	76		30-150	A
2,4,5,6-Tetrachloro-m-xylene	72		30-150	B
Decachlorobiphenyl	68		30-150	B

Project Name: 5055 BROADWAY ENVIRONMENTAL
Lab Number: L2133587
Project Number: 41.0162895.00
Report Date: 07/21/21

SAMPLE RESULTS

Lab ID: L2133587-09
Client ID: SB-05 (0-2')
Sample Location: 5055 BROADWAY, NEW YORK, NY

Date Collected: 06/21/21 13:30
Date Received: 06/21/21
Field Prep: Not Specified

Sample Depth:
Matrix: Soil
Analytical Method: 1,8081B
Analytical Date: 06/28/21 20:53
Analyst: SDC
Percent Solids: 95%

Extraction Method: EPA 3546
Extraction Date: 06/27/21 02:06
Cleanup Method: EPA 3620B
Cleanup Date: 06/27/21

Parameter	Result	Qualifier	Units	RL	MDL	Dilution Factor	Column
Organochlorine Pesticides by GC - Westborough Lab							
Delta-BHC	ND		ug/kg	1.67	0.327	1	A
Lindane	ND		ug/kg	0.695	0.311	1	A
Alpha-BHC	ND		ug/kg	0.695	0.197	1	A
Beta-BHC	ND		ug/kg	1.67	0.633	1	A
Heptachlor	ND		ug/kg	0.834	0.374	1	A
Aldrin	ND		ug/kg	1.67	0.588	1	A
Heptachlor epoxide	ND		ug/kg	3.13	0.939	1	A
Endrin	ND		ug/kg	0.695	0.285	1	A
Endrin aldehyde	ND		ug/kg	2.09	0.730	1	A
Endrin ketone	ND		ug/kg	1.67	0.430	1	A
Dieldrin	ND		ug/kg	1.04	0.522	1	A
4,4'-DDE	ND		ug/kg	1.67	0.386	1	A
4,4'-DDD	ND		ug/kg	1.67	0.595	1	A
4,4'-DDT	ND		ug/kg	3.13	1.34	1	A
Endosulfan I	ND		ug/kg	1.67	0.394	1	A
Endosulfan II	ND		ug/kg	1.67	0.558	1	A
Endosulfan sulfate	ND		ug/kg	0.695	0.331	1	A
Methoxychlor	ND		ug/kg	3.13	0.974	1	A
Toxaphene	ND		ug/kg	31.3	8.76	1	A
cis-Chlordane	ND		ug/kg	2.09	0.581	1	A
trans-Chlordane	ND		ug/kg	2.09	0.551	1	A
Chlordane	ND		ug/kg	13.9	5.53	1	A

Project Name: 5055 BROADWAY ENVIRONMENTAL **Lab Number:** L2133587

Project Number: 41.0162895.00 **Report Date:** 07/21/21

SAMPLE RESULTS

Lab ID:	L2133587-09	Date Collected:	06/21/21 13:30
Client ID:	SB-05 (0-2')	Date Received:	06/21/21
Sample Location:	5055 BROADWAY, NEW YORK, NY	Field Prep:	Not Specified

Sample Depth:

Parameter	Result	Qualifier	Units	RL	MDL	Dilution Factor	Column
Organochlorine Pesticides by GC - Westborough Lab							

Surrogate	% Recovery	Qualifier	Acceptance Criteria	Column
2,4,5,6-Tetrachloro-m-xylene	84		30-150	A
Decachlorobiphenyl	72		30-150	A
2,4,5,6-Tetrachloro-m-xylene	72		30-150	B
Decachlorobiphenyl	68		30-150	B

Project Name: 5055 BROADWAY ENVIRONMENTAL
Lab Number: L2133587
Project Number: 41.0162895.00
Report Date: 07/21/21

SAMPLE RESULTS

Lab ID: L2133587-10
Client ID: SB-05 (10-12')
Sample Location: 5055 BROADWAY, NEW YORK, NY

Date Collected: 06/21/21 13:40
Date Received: 06/21/21
Field Prep: Not Specified

Sample Depth:
Matrix: Soil
Analytical Method: 1,8081B
Analytical Date: 06/28/21 21:04
Analyst: SDC
Percent Solids: 94%

Extraction Method: EPA 3546
Extraction Date: 06/27/21 02:06
Cleanup Method: EPA 3620B
Cleanup Date: 06/27/21

Parameter	Result	Qualifier	Units	RL	MDL	Dilution Factor	Column
Organochlorine Pesticides by GC - Westborough Lab							
Delta-BHC	ND		ug/kg	1.62	0.318	1	A
Lindane	ND		ug/kg	0.676	0.302	1	A
Alpha-BHC	ND		ug/kg	0.676	0.192	1	A
Beta-BHC	ND		ug/kg	1.62	0.615	1	A
Heptachlor	ND		ug/kg	0.811	0.364	1	A
Aldrin	ND		ug/kg	1.62	0.571	1	A
Heptachlor epoxide	ND		ug/kg	3.04	0.913	1	A
Endrin	ND		ug/kg	0.676	0.277	1	A
Endrin aldehyde	ND		ug/kg	2.03	0.710	1	A
Endrin ketone	ND		ug/kg	1.62	0.418	1	A
Dieldrin	ND		ug/kg	1.01	0.507	1	A
4,4'-DDE	ND		ug/kg	1.62	0.375	1	A
4,4'-DDD	ND		ug/kg	1.62	0.579	1	A
4,4'-DDT	ND		ug/kg	3.04	1.30	1	A
Endosulfan I	ND		ug/kg	1.62	0.383	1	A
Endosulfan II	ND		ug/kg	1.62	0.542	1	A
Endosulfan sulfate	ND		ug/kg	0.676	0.322	1	A
Methoxychlor	ND		ug/kg	3.04	0.947	1	A
Toxaphene	ND		ug/kg	30.4	8.52	1	A
cis-Chlordane	ND		ug/kg	2.03	0.565	1	A
trans-Chlordane	ND		ug/kg	2.03	0.536	1	A
Chlordane	ND		ug/kg	13.5	5.38	1	A

Project Name: 5055 BROADWAY ENVIRONMENTAL **Lab Number:** L2133587

Project Number: 41.0162895.00 **Report Date:** 07/21/21

SAMPLE RESULTS

Lab ID:	L2133587-10	Date Collected:	06/21/21 13:40
Client ID:	SB-05 (10-12')	Date Received:	06/21/21
Sample Location:	5055 BROADWAY, NEW YORK, NY	Field Prep:	Not Specified

Sample Depth:

Parameter	Result	Qualifier	Units	RL	MDL	Dilution Factor	Column
Organochlorine Pesticides by GC - Westborough Lab							

Surrogate	% Recovery	Qualifier	Acceptance Criteria	Column
2,4,5,6-Tetrachloro-m-xylene	84		30-150	A
Decachlorobiphenyl	74		30-150	A
2,4,5,6-Tetrachloro-m-xylene	70		30-150	B
Decachlorobiphenyl	65		30-150	B

Project Name: 5055 BROADWAY ENVIRONMENTAL
Lab Number: L2133587
Project Number: 41.0162895.00
Report Date: 07/21/21

SAMPLE RESULTS

Lab ID: L2133587-11
Client ID: SB-06 (0-2')
Sample Location: 5055 BROADWAY, NEW YORK, NY

Date Collected: 06/21/21 13:55
Date Received: 06/21/21
Field Prep: Not Specified

Sample Depth:
Matrix: Soil
Analytical Method: 1,8081B
Analytical Date: 06/28/21 21:16
Analyst: SDC
Percent Solids: 95%

Extraction Method: EPA 3546
Extraction Date: 06/27/21 02:06
Cleanup Method: EPA 3620B
Cleanup Date: 06/27/21

Parameter	Result	Qualifier	Units	RL	MDL	Dilution Factor	Column
Organochlorine Pesticides by GC - Westborough Lab							
Delta-BHC	ND		ug/kg	1.64	0.321	1	A
Lindane	ND		ug/kg	0.683	0.305	1	A
Alpha-BHC	ND		ug/kg	0.683	0.194	1	A
Beta-BHC	ND		ug/kg	1.64	0.621	1	A
Heptachlor	ND		ug/kg	0.819	0.367	1	A
Aldrin	ND		ug/kg	1.64	0.577	1	A
Heptachlor epoxide	ND		ug/kg	3.07	0.922	1	A
Endrin	ND		ug/kg	0.683	0.280	1	A
Endrin aldehyde	ND		ug/kg	2.05	0.717	1	A
Endrin ketone	ND		ug/kg	1.64	0.422	1	A
Dieldrin	ND		ug/kg	1.02	0.512	1	A
4,4'-DDE	ND		ug/kg	1.64	0.379	1	A
4,4'-DDD	ND		ug/kg	1.64	0.584	1	A
4,4'-DDT	ND		ug/kg	3.07	1.32	1	A
Endosulfan I	ND		ug/kg	1.64	0.387	1	A
Endosulfan II	ND		ug/kg	1.64	0.547	1	A
Endosulfan sulfate	ND		ug/kg	0.683	0.325	1	A
Methoxychlor	ND		ug/kg	3.07	0.956	1	A
Toxaphene	ND		ug/kg	30.7	8.60	1	A
cis-Chlordane	ND		ug/kg	2.05	0.571	1	A
trans-Chlordane	ND		ug/kg	2.05	0.541	1	A
Chlordane	ND		ug/kg	13.6	5.43	1	A

Project Name: 5055 BROADWAY ENVIRONMENTAL **Lab Number:** L2133587

Project Number: 41.0162895.00 **Report Date:** 07/21/21

SAMPLE RESULTS

Lab ID:	L2133587-11	Date Collected:	06/21/21 13:55
Client ID:	SB-06 (0-2')	Date Received:	06/21/21
Sample Location:	5055 BROADWAY, NEW YORK, NY	Field Prep:	Not Specified

Sample Depth:

Parameter	Result	Qualifier	Units	RL	MDL	Dilution Factor	Column
Organochlorine Pesticides by GC - Westborough Lab							

Surrogate	% Recovery	Qualifier	Acceptance Criteria	Column
2,4,5,6-Tetrachloro-m-xylene	84		30-150	A
Decachlorobiphenyl	78		30-150	A
2,4,5,6-Tetrachloro-m-xylene	65		30-150	B
Decachlorobiphenyl	63		30-150	B

Project Name: 5055 BROADWAY ENVIRONMENTAL
Lab Number: L2133587
Project Number: 41.0162895.00
Report Date: 07/21/21

SAMPLE RESULTS

Lab ID: L2133587-12
Client ID: SB-07 (0-2')
Sample Location: 5055 BROADWAY, NEW YORK, NY

Date Collected: 06/21/21 14:10
Date Received: 06/21/21
Field Prep: Not Specified

Sample Depth:
Matrix: Soil
Analytical Method: 1,8081B
Analytical Date: 06/28/21 21:27
Analyst: SDC
Percent Solids: 96%

Extraction Method: EPA 3546
Extraction Date: 06/27/21 02:06
Cleanup Method: EPA 3620B
Cleanup Date: 06/27/21

Parameter	Result	Qualifier	Units	RL	MDL	Dilution Factor	Column
Organochlorine Pesticides by GC - Westborough Lab							
Delta-BHC	ND		ug/kg	1.60	0.314	1	A
Lindane	ND		ug/kg	0.668	0.299	1	A
Alpha-BHC	ND		ug/kg	0.668	0.190	1	A
Beta-BHC	ND		ug/kg	1.60	0.608	1	A
Heptachlor	ND		ug/kg	0.802	0.359	1	A
Aldrin	ND		ug/kg	1.60	0.564	1	A
Heptachlor epoxide	ND		ug/kg	3.01	0.902	1	A
Endrin	ND		ug/kg	0.668	0.274	1	A
Endrin aldehyde	ND		ug/kg	2.00	0.702	1	A
Endrin ketone	ND		ug/kg	1.60	0.413	1	A
Dieldrin	ND		ug/kg	1.00	0.501	1	A
4,4'-DDE	2.70		ug/kg	1.60	0.371	1	A
4,4'-DDD	ND		ug/kg	1.60	0.572	1	A
4,4'-DDT	5.54		ug/kg	3.01	1.29	1	B
Endosulfan I	ND		ug/kg	1.60	0.379	1	A
Endosulfan II	ND		ug/kg	1.60	0.536	1	A
Endosulfan sulfate	ND		ug/kg	0.668	0.318	1	A
Methoxychlor	ND		ug/kg	3.01	0.935	1	A
Toxaphene	ND		ug/kg	30.1	8.42	1	A
cis-Chlordane	ND	IP	ug/kg	2.00	0.558	1	B
trans-Chlordane	ND	IP	ug/kg	2.00	0.529	1	B
Chlordane	ND		ug/kg	13.4	5.31	1	A

Project Name: 5055 BROADWAY ENVIRONMENTAL **Lab Number:** L2133587

Project Number: 41.0162895.00 **Report Date:** 07/21/21

SAMPLE RESULTS

Lab ID:	L2133587-12	Date Collected:	06/21/21 14:10
Client ID:	SB-07 (0-2')	Date Received:	06/21/21
Sample Location:	5055 BROADWAY, NEW YORK, NY	Field Prep:	Not Specified

Sample Depth:

Parameter	Result	Qualifier	Units	RL	MDL	Dilution Factor	Column
Organochlorine Pesticides by GC - Westborough Lab							

Surrogate	% Recovery	Qualifier	Acceptance Criteria	Column
2,4,5,6-Tetrachloro-m-xylene	83		30-150	A
Decachlorobiphenyl	69		30-150	A
2,4,5,6-Tetrachloro-m-xylene	65		30-150	B
Decachlorobiphenyl	65		30-150	B

Project Name: 5055 BROADWAY ENVIRONMENTAL
Project Number: 41.0162895.00

Lab Number: L2133587
Report Date: 07/21/21

Method Blank Analysis
Batch Quality Control

Analytical Method: 1,8081B
Analytical Date: 06/28/21 18:03
Analyst: SDC

Extraction Method: EPA 3546
Extraction Date: 06/27/21 02:06
Cleanup Method: EPA 3620B
Cleanup Date: 06/27/21

Parameter	Result	Qualifier	Units	RL	MDL	Column
Organochlorine Pesticides by GC - Westborough Lab for sample(s): 01-12 Batch: WG1517418-1						
Delta-BHC	ND		ug/kg	1.53	0.300	A
Lindane	ND		ug/kg	0.637	0.285	A
Alpha-BHC	ND		ug/kg	0.637	0.181	A
Beta-BHC	ND		ug/kg	1.53	0.580	A
Heptachlor	ND		ug/kg	0.765	0.343	A
Aldrin	ND		ug/kg	1.53	0.538	A
Heptachlor epoxide	ND		ug/kg	2.87	0.860	A
Endrin	ND		ug/kg	0.637	0.261	A
Endrin aldehyde	ND		ug/kg	1.91	0.669	A
Endrin ketone	ND		ug/kg	1.53	0.394	A
Dieldrin	ND		ug/kg	0.956	0.478	A
4,4'-DDE	ND		ug/kg	1.53	0.354	A
4,4'-DDD	ND		ug/kg	1.53	0.546	A
4,4'-DDT	ND		ug/kg	2.87	1.23	A
Endosulfan I	ND		ug/kg	1.53	0.361	A
Endosulfan II	ND		ug/kg	1.53	0.511	A
Endosulfan sulfate	ND		ug/kg	0.637	0.303	A
Methoxychlor	ND		ug/kg	2.87	0.892	A
Toxaphene	ND		ug/kg	28.7	8.03	A
cis-Chlordane	ND		ug/kg	1.91	0.533	A
trans-Chlordane	ND		ug/kg	1.91	0.505	A
Chlordane	ND		ug/kg	12.7	5.07	A

Project Name: 5055 BROADWAY ENVIRONMENTAL
Project Number: 41.0162895.00

Lab Number: L2133587
Report Date: 07/21/21

Method Blank Analysis
Batch Quality Control

Analytical Method: 1,8081B
Analytical Date: 06/28/21 18:03
Analyst: SDC

Extraction Method: EPA 3546
Extraction Date: 06/27/21 02:06
Cleanup Method: EPA 3620B
Cleanup Date: 06/27/21

Parameter	Result	Qualifier	Units	RL	MDL	Column
Organochlorine Pesticides by GC - Westborough Lab for sample(s): 01-12 Batch: WG1517418-1						

Surrogate	%Recovery	Qualifier	Acceptance Criteria	Column
2,4,5,6-Tetrachloro-m-xylene	80		30-150	A
Decachlorobiphenyl	63		30-150	A
2,4,5,6-Tetrachloro-m-xylene	69		30-150	B
Decachlorobiphenyl	62		30-150	B

Lab Control Sample Analysis
Batch Quality Control

Project Name: 5055 BROADWAY ENVIRONMENTAL
Project Number: 41.0162895.00

Lab Number: L2133587
Report Date: 07/21/21

Parameter	LCS %Recovery	Qual	LCSD %Recovery	Qual	%Recovery Limits	RPD	Qual	RPD Limits	Column
Organochlorine Pesticides by GC - Westborough Lab Associated sample(s): 01-12 Batch: WG1517418-2 WG1517418-3									
Delta-BHC	74		78		30-150	5		30	A
Lindane	75		79		30-150	5		30	A
Alpha-BHC	79		83		30-150	5		30	A
Beta-BHC	74		84		30-150	13		30	A
Heptachlor	74		77		30-150	4		30	A
Aldrin	67		69		30-150	3		30	A
Heptachlor epoxide	67		70		30-150	4		30	A
Endrin	72		76		30-150	5		30	A
Endrin aldehyde	55		58		30-150	5		30	A
Endrin ketone	59		61		30-150	3		30	A
Dieldrin	72		76		30-150	5		30	A
4,4'-DDE	66		72		30-150	9		30	A
4,4'-DDD	70		74		30-150	6		30	A
4,4'-DDT	73		75		30-150	3		30	A
Endosulfan I	66		69		30-150	4		30	A
Endosulfan II	67		72		30-150	7		30	A
Endosulfan sulfate	52		59		30-150	13		30	A
Methoxychlor	68		72		30-150	6		30	A
cis-Chlordane	56		59		30-150	5		30	A
trans-Chlordane	71		77		30-150	8		30	A

Lab Control Sample Analysis

Batch Quality Control

Project Name: 5055 BROADWAY ENVIRONMENTAL

Project Number: 41.0162895.00

Lab Number: L2133587

Report Date: 07/21/21

Parameter	LCS %Recovery	Qual	LCSD %Recovery	Qual	%Recovery Limits	RPD	Qual	RPD Limits
Organochlorine Pesticides by GC - Westborough Lab Associated sample(s): 01-12 Batch: WG1517418-2 WG1517418-3								

Surrogate	LCS %Recovery	Qual	LCSD %Recovery	Qual	Acceptance Criteria	Column
2,4,5,6-Tetrachloro-m-xylene	81		82		30-150	A
Decachlorobiphenyl	73		66		30-150	A
2,4,5,6-Tetrachloro-m-xylene	71		71		30-150	B
Decachlorobiphenyl	72		65		30-150	B

METALS

Project Name: 5055 BROADWAY ENVIRONMENTAL **Lab Number:** L2133587

Project Number: 41.0162895.00 **Report Date:** 07/21/21

SAMPLE RESULTS

Lab ID: L2133587-01 Date Collected: 06/21/21 09:05

Client ID: SB-01 (0-2') Date Received: 06/21/21

Sample Location: 5055 BROADWAY, NEW YORK, NY Field Prep: Not Specified

Sample Depth:

Matrix: Soil

Percent Solids: 90%

Parameter	Result	Qualifier	Units	RL	MDL	Dilution Factor	Date Prepared	Date Analyzed	Prep Method	Analytical Method	Analyst
Total Metals - Mansfield Lab											
Aluminum, Total	5790		mg/kg	8.29	2.24	2	06/24/21 19:50	07/20/21 17:16	EPA 3050B	1,6010D	SV
Antimony, Total	ND		mg/kg	4.14	0.315	2	06/24/21 19:50	07/20/21 17:16	EPA 3050B	1,6010D	SV
Arsenic, Total	6.68		mg/kg	0.829	0.172	2	06/24/21 19:50	07/20/21 17:16	EPA 3050B	1,6010D	SV
Barium, Total	117		mg/kg	0.829	0.144	2	06/24/21 19:50	07/20/21 17:16	EPA 3050B	1,6010D	SV
Beryllium, Total	0.182	J	mg/kg	0.414	0.027	2	06/24/21 19:50	07/20/21 17:16	EPA 3050B	1,6010D	SV
Cadmium, Total	1.55		mg/kg	0.829	0.081	2	06/24/21 19:50	07/20/21 17:16	EPA 3050B	1,6010D	SV
Calcium, Total	52900		mg/kg	82.9	29.0	20	06/24/21 19:50	07/20/21 19:51	EPA 3050B	1,6010D	SV
Chromium, Total	11.9		mg/kg	0.829	0.080	2	06/24/21 19:50	07/20/21 17:16	EPA 3050B	1,6010D	SV
Cobalt, Total	5.37		mg/kg	1.66	0.138	2	06/24/21 19:50	07/20/21 17:16	EPA 3050B	1,6010D	SV
Copper, Total	32.7		mg/kg	0.829	0.214	2	06/24/21 19:50	07/20/21 17:16	EPA 3050B	1,6010D	SV
Iron, Total	11000		mg/kg	4.14	0.748	2	06/24/21 19:50	07/20/21 17:16	EPA 3050B	1,6010D	SV
Lead, Total	177		mg/kg	4.14	0.222	2	06/24/21 19:50	07/20/21 17:16	EPA 3050B	1,6010D	SV
Magnesium, Total	24500		mg/kg	8.29	1.28	2	06/24/21 19:50	07/20/21 17:16	EPA 3050B	1,6010D	SV
Manganese, Total	250		mg/kg	0.829	0.132	2	06/24/21 19:50	07/20/21 17:16	EPA 3050B	1,6010D	SV
Mercury, Total	0.077	J	mg/kg	0.077	0.050	1	06/24/21 20:40	06/27/21 17:44	EPA 7471B	1,7471B	OU
Nickel, Total	16.0		mg/kg	2.07	0.200	2	06/24/21 19:50	07/20/21 17:16	EPA 3050B	1,6010D	SV
Potassium, Total	533		mg/kg	207	11.9	2	06/24/21 19:50	07/20/21 17:16	EPA 3050B	1,6010D	SV
Selenium, Total	ND		mg/kg	1.66	0.214	2	06/24/21 19:50	07/20/21 17:16	EPA 3050B	1,6010D	SV
Silver, Total	ND		mg/kg	0.829	0.234	2	06/24/21 19:50	07/20/21 17:16	EPA 3050B	1,6010D	SV
Sodium, Total	975		mg/kg	166	2.61	2	06/24/21 19:50	07/20/21 17:16	EPA 3050B	1,6010D	SV
Thallium, Total	ND		mg/kg	1.66	0.261	2	06/24/21 19:50	07/20/21 17:16	EPA 3050B	1,6010D	SV
Vanadium, Total	29.9		mg/kg	0.829	0.168	2	06/24/21 19:50	07/20/21 17:16	EPA 3050B	1,6010D	SV
Zinc, Total	112		mg/kg	4.14	0.243	2	06/24/21 19:50	07/20/21 17:16	EPA 3050B	1,6010D	SV

Project Name: 5055 BROADWAY ENVIRONMENTAL **Lab Number:** L2133587

Project Number: 41.0162895.00 **Report Date:** 07/21/21

SAMPLE RESULTS

Lab ID: L2133587-02 Date Collected: 06/21/21 09:25

Client ID: SB-01 (12-14') Date Received: 06/21/21

Sample Location: 5055 BROADWAY, NEW YORK, NY Field Prep: Not Specified

Sample Depth:

Matrix: Soil

Percent Solids: 90%

Parameter	Result	Qualifier	Units	RL	MDL	Dilution Factor	Date Prepared	Date Analyzed	Prep Method	Analytical Method	Analyst
Total Metals - Mansfield Lab											
Aluminum, Total	9030		mg/kg	8.57	2.31	2	06/24/21 19:50	07/20/21 17:20	EPA 3050B	1,6010D	SV
Antimony, Total	ND		mg/kg	4.28	0.326	2	06/24/21 19:50	07/20/21 17:20	EPA 3050B	1,6010D	SV
Arsenic, Total	2.36		mg/kg	0.857	0.178	2	06/24/21 19:50	07/20/21 17:20	EPA 3050B	1,6010D	SV
Barium, Total	41.2		mg/kg	0.857	0.149	2	06/24/21 19:50	07/20/21 17:20	EPA 3050B	1,6010D	SV
Beryllium, Total	0.334	J	mg/kg	0.428	0.028	2	06/24/21 19:50	07/20/21 17:20	EPA 3050B	1,6010D	SV
Cadmium, Total	0.454	J	mg/kg	0.857	0.084	2	06/24/21 19:50	07/20/21 17:20	EPA 3050B	1,6010D	SV
Calcium, Total	1820		mg/kg	8.57	3.00	2	06/24/21 19:50	07/20/21 19:25	EPA 3050B	1,6010D	SV
Chromium, Total	15.9		mg/kg	0.857	0.082	2	06/24/21 19:50	07/20/21 17:20	EPA 3050B	1,6010D	SV
Cobalt, Total	6.65		mg/kg	1.71	0.142	2	06/24/21 19:50	07/20/21 17:20	EPA 3050B	1,6010D	SV
Copper, Total	11.0		mg/kg	0.857	0.221	2	06/24/21 19:50	07/20/21 17:20	EPA 3050B	1,6010D	SV
Iron, Total	16700		mg/kg	4.28	0.774	2	06/24/21 19:50	07/20/21 17:20	EPA 3050B	1,6010D	SV
Lead, Total	10.3		mg/kg	4.28	0.230	2	06/24/21 19:50	07/20/21 17:20	EPA 3050B	1,6010D	SV
Magnesium, Total	2990		mg/kg	8.57	1.32	2	06/24/21 19:50	07/20/21 17:20	EPA 3050B	1,6010D	SV
Manganese, Total	412		mg/kg	0.857	0.136	2	06/24/21 19:50	07/20/21 17:20	EPA 3050B	1,6010D	SV
Mercury, Total	ND		mg/kg	0.078	0.051	1	06/24/21 20:40	06/27/21 17:47	EPA 7471B	1,7471B	OU
Nickel, Total	11.7		mg/kg	2.14	0.207	2	06/24/21 19:50	07/20/21 17:20	EPA 3050B	1,6010D	SV
Potassium, Total	661		mg/kg	214	12.3	2	06/24/21 19:50	07/20/21 17:20	EPA 3050B	1,6010D	SV
Selenium, Total	ND		mg/kg	1.71	0.221	2	06/24/21 19:50	07/20/21 17:20	EPA 3050B	1,6010D	SV
Silver, Total	ND		mg/kg	0.857	0.242	2	06/24/21 19:50	07/20/21 17:20	EPA 3050B	1,6010D	SV
Sodium, Total	906		mg/kg	171	2.70	2	06/24/21 19:50	07/20/21 17:20	EPA 3050B	1,6010D	SV
Thallium, Total	ND		mg/kg	1.71	0.270	2	06/24/21 19:50	07/20/21 17:20	EPA 3050B	1,6010D	SV
Vanadium, Total	18.6		mg/kg	0.857	0.174	2	06/24/21 19:50	07/20/21 17:20	EPA 3050B	1,6010D	SV
Zinc, Total	35.7		mg/kg	4.28	0.251	2	06/24/21 19:50	07/20/21 17:20	EPA 3050B	1,6010D	SV

Project Name: 5055 BROADWAY ENVIRONMENTAL **Lab Number:** L2133587

Project Number: 41.0162895.00 **Report Date:** 07/21/21

SAMPLE RESULTS

Lab ID: L2133587-03 Date Collected: 06/21/21 11:30

Client ID: SB-02 (0-2') Date Received: 06/21/21

Sample Location: 5055 BROADWAY, NEW YORK, NY Field Prep: Not Specified

Sample Depth:

Matrix: Soil

Percent Solids: 92%

Parameter	Result	Qualifier	Units	RL	MDL	Dilution Factor	Date Prepared	Date Analyzed	Prep Method	Analytical Method	Analyst
Total Metals - Mansfield Lab											
Aluminum, Total	6290		mg/kg	8.47	2.29	2	06/24/21 19:50	07/20/21 17:25	EPA 3050B	1,6010D	SV
Antimony, Total	ND		mg/kg	4.24	0.322	2	06/24/21 19:50	07/20/21 17:25	EPA 3050B	1,6010D	SV
Arsenic, Total	3.58		mg/kg	0.847	0.176	2	06/24/21 19:50	07/20/21 17:25	EPA 3050B	1,6010D	SV
Barium, Total	56.7		mg/kg	0.847	0.147	2	06/24/21 19:50	07/20/21 17:25	EPA 3050B	1,6010D	SV
Beryllium, Total	0.229	J	mg/kg	0.424	0.028	2	06/24/21 19:50	07/20/21 17:25	EPA 3050B	1,6010D	SV
Cadmium, Total	0.636	J	mg/kg	0.847	0.083	2	06/24/21 19:50	07/20/21 17:25	EPA 3050B	1,6010D	SV
Calcium, Total	11100		mg/kg	8.47	2.97	2	06/24/21 19:50	07/20/21 19:29	EPA 3050B	1,6010D	SV
Chromium, Total	10.7		mg/kg	0.847	0.081	2	06/24/21 19:50	07/20/21 17:25	EPA 3050B	1,6010D	SV
Cobalt, Total	6.07		mg/kg	1.69	0.141	2	06/24/21 19:50	07/20/21 17:25	EPA 3050B	1,6010D	SV
Copper, Total	17.1		mg/kg	0.847	0.219	2	06/24/21 19:50	07/20/21 17:25	EPA 3050B	1,6010D	SV
Iron, Total	13200		mg/kg	4.24	0.765	2	06/24/21 19:50	07/20/21 17:25	EPA 3050B	1,6010D	SV
Lead, Total	57.5		mg/kg	4.24	0.227	2	06/24/21 19:50	07/20/21 17:25	EPA 3050B	1,6010D	SV
Magnesium, Total	7880		mg/kg	8.47	1.30	2	06/24/21 19:50	07/20/21 17:25	EPA 3050B	1,6010D	SV
Manganese, Total	376		mg/kg	0.847	0.135	2	06/24/21 19:50	07/20/21 17:25	EPA 3050B	1,6010D	SV
Mercury, Total	0.071	J	mg/kg	0.075	0.049	1	06/24/21 20:40	06/27/21 17:50	EPA 7471B	1,7471B	OU
Nickel, Total	12.4		mg/kg	2.12	0.205	2	06/24/21 19:50	07/20/21 17:25	EPA 3050B	1,6010D	SV
Potassium, Total	454		mg/kg	212	12.2	2	06/24/21 19:50	07/20/21 17:25	EPA 3050B	1,6010D	SV
Selenium, Total	ND		mg/kg	1.69	0.219	2	06/24/21 19:50	07/20/21 17:25	EPA 3050B	1,6010D	SV
Silver, Total	ND		mg/kg	0.847	0.240	2	06/24/21 19:50	07/20/21 17:25	EPA 3050B	1,6010D	SV
Sodium, Total	458		mg/kg	169	2.67	2	06/24/21 19:50	07/20/21 17:25	EPA 3050B	1,6010D	SV
Thallium, Total	ND		mg/kg	1.69	0.267	2	06/24/21 19:50	07/20/21 17:25	EPA 3050B	1,6010D	SV
Vanadium, Total	16.6		mg/kg	0.847	0.172	2	06/24/21 19:50	07/20/21 17:25	EPA 3050B	1,6010D	SV
Zinc, Total	64.5		mg/kg	4.24	0.248	2	06/24/21 19:50	07/20/21 17:25	EPA 3050B	1,6010D	SV

Project Name: 5055 BROADWAY ENVIRONMENTAL **Lab Number:** L2133587

Project Number: 41.0162895.00 **Report Date:** 07/21/21

SAMPLE RESULTS

Lab ID: L2133587-04 Date Collected: 06/21/21 11:35

Client ID: SB-02 (12-14') Date Received: 06/21/21

Sample Location: 5055 BROADWAY, NEW YORK, NY Field Prep: Not Specified

Sample Depth:

Matrix: Soil

Percent Solids: 92%

Parameter	Result	Qualifier	Units	RL	MDL	Dilution Factor	Date Prepared	Date Analyzed	Prep Method	Analytical Method	Analyst
Total Metals - Mansfield Lab											
Aluminum, Total	8360		mg/kg	8.34	2.25	2	06/24/21 19:50	07/20/21 17:29	EPA 3050B	1,6010D	SV
Antimony, Total	ND		mg/kg	4.17	0.317	2	06/24/21 19:50	07/20/21 17:29	EPA 3050B	1,6010D	SV
Arsenic, Total	3.18		mg/kg	0.834	0.173	2	06/24/21 19:50	07/20/21 17:29	EPA 3050B	1,6010D	SV
Barium, Total	34.4		mg/kg	0.834	0.145	2	06/24/21 19:50	07/20/21 17:29	EPA 3050B	1,6010D	SV
Beryllium, Total	0.250	J	mg/kg	0.417	0.028	2	06/24/21 19:50	07/20/21 17:29	EPA 3050B	1,6010D	SV
Cadmium, Total	0.492	J	mg/kg	0.834	0.082	2	06/24/21 19:50	07/20/21 17:29	EPA 3050B	1,6010D	SV
Calcium, Total	976		mg/kg	8.34	2.92	2	06/24/21 19:50	07/20/21 19:33	EPA 3050B	1,6010D	SV
Chromium, Total	12.0		mg/kg	0.834	0.080	2	06/24/21 19:50	07/20/21 17:29	EPA 3050B	1,6010D	SV
Cobalt, Total	7.56		mg/kg	1.67	0.138	2	06/24/21 19:50	07/20/21 17:29	EPA 3050B	1,6010D	SV
Copper, Total	14.4		mg/kg	0.834	0.215	2	06/24/21 19:50	07/20/21 17:29	EPA 3050B	1,6010D	SV
Iron, Total	17200		mg/kg	4.17	0.753	2	06/24/21 19:50	07/20/21 17:29	EPA 3050B	1,6010D	SV
Lead, Total	6.62		mg/kg	4.17	0.224	2	06/24/21 19:50	07/20/21 17:29	EPA 3050B	1,6010D	SV
Magnesium, Total	4290		mg/kg	8.34	1.28	2	06/24/21 19:50	07/20/21 17:29	EPA 3050B	1,6010D	SV
Manganese, Total	430		mg/kg	0.834	0.133	2	06/24/21 19:50	07/20/21 17:29	EPA 3050B	1,6010D	SV
Mercury, Total	ND		mg/kg	0.073	0.048	1	06/24/21 20:40	06/27/21 17:54	EPA 7471B	1,7471B	OU
Nickel, Total	14.5		mg/kg	2.08	0.202	2	06/24/21 19:50	07/20/21 17:29	EPA 3050B	1,6010D	SV
Potassium, Total	490		mg/kg	208	12.0	2	06/24/21 19:50	07/20/21 17:29	EPA 3050B	1,6010D	SV
Selenium, Total	ND		mg/kg	1.67	0.215	2	06/24/21 19:50	07/20/21 17:29	EPA 3050B	1,6010D	SV
Silver, Total	ND		mg/kg	0.834	0.236	2	06/24/21 19:50	07/20/21 17:29	EPA 3050B	1,6010D	SV
Sodium, Total	122	J	mg/kg	167	2.63	2	06/24/21 19:50	07/20/21 17:29	EPA 3050B	1,6010D	SV
Thallium, Total	ND		mg/kg	1.67	0.263	2	06/24/21 19:50	07/20/21 17:29	EPA 3050B	1,6010D	SV
Vanadium, Total	13.5		mg/kg	0.834	0.169	2	06/24/21 19:50	07/20/21 17:29	EPA 3050B	1,6010D	SV
Zinc, Total	42.9		mg/kg	4.17	0.244	2	06/24/21 19:50	07/20/21 17:29	EPA 3050B	1,6010D	SV

Project Name: 5055 BROADWAY ENVIRONMENTAL **Lab Number:** L2133587

Project Number: 41.0162895.00 **Report Date:** 07/21/21

SAMPLE RESULTS

Lab ID: L2133587-05 Date Collected: 06/21/21 12:20

Client ID: SB-03 (0-2') Date Received: 06/21/21

Sample Location: 5055 BROADWAY, NEW YORK, NY Field Prep: Not Specified

Sample Depth:

Matrix: Soil

Percent Solids: 95%

Parameter	Result	Qualifier	Units	RL	MDL	Dilution Factor	Date Prepared	Date Analyzed	Prep Method	Analytical Method	Analyst
Total Metals - Mansfield Lab											
Aluminum, Total	4480		mg/kg	8.29	2.24	2	06/24/21 19:50	07/20/21 17:33	EPA 3050B	1,6010D	SV
Antimony, Total	ND		mg/kg	4.14	0.315	2	06/24/21 19:50	07/20/21 17:33	EPA 3050B	1,6010D	SV
Arsenic, Total	2.44		mg/kg	0.829	0.172	2	06/24/21 19:50	07/20/21 17:33	EPA 3050B	1,6010D	SV
Barium, Total	24.6		mg/kg	0.829	0.144	2	06/24/21 19:50	07/20/21 17:33	EPA 3050B	1,6010D	SV
Beryllium, Total	ND		mg/kg	0.414	0.027	2	06/24/21 19:50	07/20/21 17:33	EPA 3050B	1,6010D	SV
Cadmium, Total	0.406	J	mg/kg	0.829	0.081	2	06/24/21 19:50	07/20/21 17:33	EPA 3050B	1,6010D	SV
Calcium, Total	63200		mg/kg	82.9	29.0	20	06/24/21 19:50	07/20/21 19:55	EPA 3050B	1,6010D	SV
Chromium, Total	8.81		mg/kg	0.829	0.080	2	06/24/21 19:50	07/20/21 17:33	EPA 3050B	1,6010D	SV
Cobalt, Total	3.02		mg/kg	1.66	0.138	2	06/24/21 19:50	07/20/21 17:33	EPA 3050B	1,6010D	SV
Copper, Total	11.8		mg/kg	0.829	0.214	2	06/24/21 19:50	07/20/21 17:33	EPA 3050B	1,6010D	SV
Iron, Total	6660		mg/kg	4.14	0.748	2	06/24/21 19:50	07/20/21 17:33	EPA 3050B	1,6010D	SV
Lead, Total	44.3		mg/kg	4.14	0.222	2	06/24/21 19:50	07/20/21 17:33	EPA 3050B	1,6010D	SV
Magnesium, Total	32700		mg/kg	8.29	1.28	2	06/24/21 19:50	07/20/21 17:33	EPA 3050B	1,6010D	SV
Manganese, Total	128		mg/kg	0.829	0.132	2	06/24/21 19:50	07/20/21 17:33	EPA 3050B	1,6010D	SV
Mercury, Total	ND		mg/kg	0.074	0.049	1	06/24/21 20:40	06/27/21 17:57	EPA 7471B	1,7471B	OU
Nickel, Total	8.56		mg/kg	2.07	0.200	2	06/24/21 19:50	07/20/21 17:33	EPA 3050B	1,6010D	SV
Potassium, Total	364		mg/kg	207	11.9	2	06/24/21 19:50	07/20/21 17:33	EPA 3050B	1,6010D	SV
Selenium, Total	ND		mg/kg	1.66	0.214	2	06/24/21 19:50	07/20/21 17:33	EPA 3050B	1,6010D	SV
Silver, Total	ND		mg/kg	0.829	0.234	2	06/24/21 19:50	07/20/21 17:33	EPA 3050B	1,6010D	SV
Sodium, Total	152	J	mg/kg	166	2.61	2	06/24/21 19:50	07/20/21 17:33	EPA 3050B	1,6010D	SV
Thallium, Total	ND		mg/kg	1.66	0.261	2	06/24/21 19:50	07/20/21 17:33	EPA 3050B	1,6010D	SV
Vanadium, Total	23.5		mg/kg	0.829	0.168	2	06/24/21 19:50	07/20/21 17:33	EPA 3050B	1,6010D	SV
Zinc, Total	42.3		mg/kg	4.14	0.243	2	06/24/21 19:50	07/20/21 17:33	EPA 3050B	1,6010D	SV

Project Name: 5055 BROADWAY ENVIRONMENTAL **Lab Number:** L2133587

Project Number: 41.0162895.00 **Report Date:** 07/21/21

SAMPLE RESULTS

Lab ID: L2133587-06 Date Collected: 06/21/21 12:28

Client ID: SB-03 (8-10') Date Received: 06/21/21

Sample Location: 5055 BROADWAY, NEW YORK, NY Field Prep: Not Specified

Sample Depth:

Matrix: Soil

Percent Solids: 94%

Parameter	Result	Qualifier	Units	RL	MDL	Dilution Factor	Date Prepared	Date Analyzed	Prep Method	Analytical Method	Analyst
Total Metals - Mansfield Lab											
Aluminum, Total	6480		mg/kg	8.13	2.20	2	06/24/21 19:50	07/20/21 17:38	EPA 3050B	1,6010D	SV
Antimony, Total	ND		mg/kg	4.07	0.309	2	06/24/21 19:50	07/20/21 17:38	EPA 3050B	1,6010D	SV
Arsenic, Total	2.76		mg/kg	0.813	0.169	2	06/24/21 19:50	07/20/21 17:38	EPA 3050B	1,6010D	SV
Barium, Total	30.4		mg/kg	0.813	0.142	2	06/24/21 19:50	07/20/21 17:38	EPA 3050B	1,6010D	SV
Beryllium, Total	0.211	J	mg/kg	0.407	0.027	2	06/24/21 19:50	07/20/21 17:38	EPA 3050B	1,6010D	SV
Cadmium, Total	0.415	J	mg/kg	0.813	0.080	2	06/24/21 19:50	07/20/21 17:38	EPA 3050B	1,6010D	SV
Calcium, Total	1210		mg/kg	8.13	2.85	2	06/24/21 19:50	07/20/21 19:38	EPA 3050B	1,6010D	SV
Chromium, Total	9.72		mg/kg	0.813	0.078	2	06/24/21 19:50	07/20/21 17:38	EPA 3050B	1,6010D	SV
Cobalt, Total	6.29		mg/kg	1.63	0.135	2	06/24/21 19:50	07/20/21 17:38	EPA 3050B	1,6010D	SV
Copper, Total	11.4		mg/kg	0.813	0.210	2	06/24/21 19:50	07/20/21 17:38	EPA 3050B	1,6010D	SV
Iron, Total	14300		mg/kg	4.07	0.734	2	06/24/21 19:50	07/20/21 17:38	EPA 3050B	1,6010D	SV
Lead, Total	5.46		mg/kg	4.07	0.218	2	06/24/21 19:50	07/20/21 17:38	EPA 3050B	1,6010D	SV
Magnesium, Total	4580		mg/kg	8.13	1.25	2	06/24/21 19:50	07/20/21 17:38	EPA 3050B	1,6010D	SV
Manganese, Total	366		mg/kg	0.813	0.129	2	06/24/21 19:50	07/20/21 17:38	EPA 3050B	1,6010D	SV
Mercury, Total	ND		mg/kg	0.072	0.047	1	06/24/21 20:40	06/27/21 18:07	EPA 7471B	1,7471B	OU
Nickel, Total	12.2		mg/kg	2.03	0.197	2	06/24/21 19:50	07/20/21 17:38	EPA 3050B	1,6010D	SV
Potassium, Total	403		mg/kg	203	11.7	2	06/24/21 19:50	07/20/21 17:38	EPA 3050B	1,6010D	SV
Selenium, Total	ND		mg/kg	1.63	0.210	2	06/24/21 19:50	07/20/21 17:38	EPA 3050B	1,6010D	SV
Silver, Total	ND		mg/kg	0.813	0.230	2	06/24/21 19:50	07/20/21 17:38	EPA 3050B	1,6010D	SV
Sodium, Total	74.2	J	mg/kg	163	2.56	2	06/24/21 19:50	07/20/21 17:38	EPA 3050B	1,6010D	SV
Thallium, Total	ND		mg/kg	1.63	0.256	2	06/24/21 19:50	07/20/21 17:38	EPA 3050B	1,6010D	SV
Vanadium, Total	12.1		mg/kg	0.813	0.165	2	06/24/21 19:50	07/20/21 17:38	EPA 3050B	1,6010D	SV
Zinc, Total	33.9		mg/kg	4.07	0.238	2	06/24/21 19:50	07/20/21 17:38	EPA 3050B	1,6010D	SV

Project Name: 5055 BROADWAY ENVIRONMENTAL **Lab Number:** L2133587

Project Number: 41.0162895.00 **Report Date:** 07/21/21

SAMPLE RESULTS

Lab ID: L2133587-07 Date Collected: 06/21/21 12:35

Client ID: SB-04 (0-2') Date Received: 06/21/21

Sample Location: 5055 BROADWAY, NEW YORK, NY Field Prep: Not Specified

Sample Depth:

Matrix: Soil

Percent Solids: 94%

Parameter	Result	Qualifier	Units	RL	MDL	Dilution Factor	Date Prepared	Date Analyzed	Prep Method	Analytical Method	Analyst
Total Metals - Mansfield Lab											
Aluminum, Total	6470		mg/kg	8.45	2.28	2	06/24/21 19:50	07/20/21 17:42	EPA 3050B	1,6010D	SV
Antimony, Total	ND		mg/kg	4.22	0.321	2	06/24/21 19:50	07/20/21 17:42	EPA 3050B	1,6010D	SV
Arsenic, Total	2.61		mg/kg	0.845	0.176	2	06/24/21 19:50	07/20/21 17:42	EPA 3050B	1,6010D	SV
Barium, Total	29.6		mg/kg	0.845	0.147	2	06/24/21 19:50	07/20/21 17:42	EPA 3050B	1,6010D	SV
Beryllium, Total	0.169	J	mg/kg	0.422	0.028	2	06/24/21 19:50	07/20/21 17:42	EPA 3050B	1,6010D	SV
Cadmium, Total	0.346	J	mg/kg	0.845	0.083	2	06/24/21 19:50	07/20/21 17:42	EPA 3050B	1,6010D	SV
Calcium, Total	49900		mg/kg	84.5	29.6	20	06/24/21 19:50	07/20/21 19:59	EPA 3050B	1,6010D	SV
Chromium, Total	10.3		mg/kg	0.845	0.081	2	06/24/21 19:50	07/20/21 17:42	EPA 3050B	1,6010D	SV
Cobalt, Total	4.71		mg/kg	1.69	0.140	2	06/24/21 19:50	07/20/21 17:42	EPA 3050B	1,6010D	SV
Copper, Total	9.82		mg/kg	0.845	0.218	2	06/24/21 19:50	07/20/21 17:42	EPA 3050B	1,6010D	SV
Iron, Total	11100		mg/kg	4.22	0.763	2	06/24/21 19:50	07/20/21 17:42	EPA 3050B	1,6010D	SV
Lead, Total	11.2		mg/kg	4.22	0.226	2	06/24/21 19:50	07/20/21 17:42	EPA 3050B	1,6010D	SV
Magnesium, Total	25300		mg/kg	8.45	1.30	2	06/24/21 19:50	07/20/21 17:42	EPA 3050B	1,6010D	SV
Manganese, Total	289		mg/kg	0.845	0.134	2	06/24/21 19:50	07/20/21 17:42	EPA 3050B	1,6010D	SV
Mercury, Total	ND		mg/kg	0.076	0.049	1	06/24/21 20:40	06/27/21 18:10	EPA 7471B	1,7471B	OU
Nickel, Total	9.05		mg/kg	2.11	0.204	2	06/24/21 19:50	07/20/21 17:42	EPA 3050B	1,6010D	SV
Potassium, Total	531		mg/kg	211	12.2	2	06/24/21 19:50	07/20/21 17:42	EPA 3050B	1,6010D	SV
Selenium, Total	ND		mg/kg	1.69	0.218	2	06/24/21 19:50	07/20/21 17:42	EPA 3050B	1,6010D	SV
Silver, Total	ND		mg/kg	0.845	0.239	2	06/24/21 19:50	07/20/21 17:42	EPA 3050B	1,6010D	SV
Sodium, Total	155	J	mg/kg	169	2.66	2	06/24/21 19:50	07/20/21 17:42	EPA 3050B	1,6010D	SV
Thallium, Total	ND		mg/kg	1.69	0.266	2	06/24/21 19:50	07/20/21 17:42	EPA 3050B	1,6010D	SV
Vanadium, Total	13.0		mg/kg	0.845	0.172	2	06/24/21 19:50	07/20/21 17:42	EPA 3050B	1,6010D	SV
Zinc, Total	30.9		mg/kg	4.22	0.248	2	06/24/21 19:50	07/20/21 17:42	EPA 3050B	1,6010D	SV

Project Name: 5055 BROADWAY ENVIRONMENTAL **Lab Number:** L2133587

Project Number: 41.0162895.00 **Report Date:** 07/21/21

SAMPLE RESULTS

Lab ID: L2133587-08 Date Collected: 06/21/21 12:50

Client ID: SB-04 (11-13') Date Received: 06/21/21

Sample Location: 5055 BROADWAY, NEW YORK, NY Field Prep: Not Specified

Sample Depth:

Matrix: Soil

Percent Solids: 95%

Parameter	Result	Qualifier	Units	RL	MDL	Dilution Factor	Date Prepared	Date Analyzed	Prep Method	Analytical Method	Analyst
Total Metals - Mansfield Lab											
Aluminum, Total	6480		mg/kg	8.29	2.24	2	06/24/21 19:50	07/20/21 17:51	EPA 3050B	1,6010D	SV
Antimony, Total	ND		mg/kg	4.14	0.315	2	06/24/21 19:50	07/20/21 17:51	EPA 3050B	1,6010D	SV
Arsenic, Total	2.26		mg/kg	0.829	0.172	2	06/24/21 19:50	07/20/21 17:51	EPA 3050B	1,6010D	SV
Barium, Total	26.2		mg/kg	0.829	0.144	2	06/24/21 19:50	07/20/21 17:51	EPA 3050B	1,6010D	SV
Beryllium, Total	0.274	J	mg/kg	0.414	0.027	2	06/24/21 19:50	07/20/21 17:51	EPA 3050B	1,6010D	SV
Cadmium, Total	0.373	J	mg/kg	0.829	0.081	2	06/24/21 19:50	07/20/21 17:51	EPA 3050B	1,6010D	SV
Calcium, Total	1230		mg/kg	8.29	2.90	2	06/24/21 19:50	07/20/21 19:42	EPA 3050B	1,6010D	SV
Chromium, Total	8.81		mg/kg	0.829	0.080	2	06/24/21 19:50	07/20/21 17:51	EPA 3050B	1,6010D	SV
Cobalt, Total	5.61		mg/kg	1.66	0.138	2	06/24/21 19:50	07/20/21 17:51	EPA 3050B	1,6010D	SV
Copper, Total	12.4		mg/kg	0.829	0.214	2	06/24/21 19:50	07/20/21 17:51	EPA 3050B	1,6010D	SV
Iron, Total	13400		mg/kg	4.14	0.749	2	06/24/21 19:50	07/20/21 17:51	EPA 3050B	1,6010D	SV
Lead, Total	6.01		mg/kg	4.14	0.222	2	06/24/21 19:50	07/20/21 17:51	EPA 3050B	1,6010D	SV
Magnesium, Total	2510		mg/kg	8.29	1.28	2	06/24/21 19:50	07/20/21 17:51	EPA 3050B	1,6010D	SV
Manganese, Total	424		mg/kg	0.829	0.132	2	06/24/21 19:50	07/20/21 17:51	EPA 3050B	1,6010D	SV
Mercury, Total	ND		mg/kg	0.070	0.046	1	06/24/21 20:40	06/27/21 18:13	EPA 7471B	1,7471B	OU
Nickel, Total	10.4		mg/kg	2.07	0.201	2	06/24/21 19:50	07/20/21 17:51	EPA 3050B	1,6010D	SV
Potassium, Total	556		mg/kg	207	11.9	2	06/24/21 19:50	07/20/21 17:51	EPA 3050B	1,6010D	SV
Selenium, Total	ND		mg/kg	1.66	0.214	2	06/24/21 19:50	07/20/21 17:51	EPA 3050B	1,6010D	SV
Silver, Total	ND		mg/kg	0.829	0.235	2	06/24/21 19:50	07/20/21 17:51	EPA 3050B	1,6010D	SV
Sodium, Total	171		mg/kg	166	2.61	2	06/24/21 19:50	07/20/21 17:51	EPA 3050B	1,6010D	SV
Thallium, Total	ND		mg/kg	1.66	0.261	2	06/24/21 19:50	07/20/21 17:51	EPA 3050B	1,6010D	SV
Vanadium, Total	12.3		mg/kg	0.829	0.168	2	06/24/21 19:50	07/20/21 17:51	EPA 3050B	1,6010D	SV
Zinc, Total	29.9		mg/kg	4.14	0.243	2	06/24/21 19:50	07/20/21 17:51	EPA 3050B	1,6010D	SV

Project Name: 5055 BROADWAY ENVIRONMENTAL **Lab Number:** L2133587

Project Number: 41.0162895.00 **Report Date:** 07/21/21

SAMPLE RESULTS

Lab ID: L2133587-09 Date Collected: 06/21/21 13:30

Client ID: SB-05 (0-2') Date Received: 06/21/21

Sample Location: 5055 BROADWAY, NEW YORK, NY Field Prep: Not Specified

Sample Depth:

Matrix: Soil

Percent Solids: 95%

Parameter	Result	Qualifier	Units	RL	MDL	Dilution Factor	Date Prepared	Date Analyzed	Prep Method	Analytical Method	Analyst
Total Metals - Mansfield Lab											
Aluminum, Total	7740		mg/kg	7.89	2.13	2	06/24/21 19:50	07/20/21 20:13	EPA 3050B	1,6010D	SV
Antimony, Total	ND		mg/kg	3.94	0.300	2	06/24/21 19:50	07/20/21 20:13	EPA 3050B	1,6010D	SV
Arsenic, Total	1.99		mg/kg	0.789	0.164	2	06/24/21 19:50	07/20/21 20:13	EPA 3050B	1,6010D	SV
Barium, Total	69.0		mg/kg	0.789	0.137	2	06/24/21 19:50	07/20/21 20:13	EPA 3050B	1,6010D	SV
Beryllium, Total	0.174	J	mg/kg	0.394	0.026	2	06/24/21 19:50	07/20/21 20:13	EPA 3050B	1,6010D	SV
Cadmium, Total	0.529	J	mg/kg	0.789	0.077	2	06/24/21 19:50	07/20/21 20:13	EPA 3050B	1,6010D	SV
Calcium, Total	54300		mg/kg	78.9	27.6	20	06/24/21 19:50	07/20/21 20:43	EPA 3050B	1,6010D	SV
Chromium, Total	9.95		mg/kg	0.789	0.076	2	06/24/21 19:50	07/20/21 20:13	EPA 3050B	1,6010D	SV
Cobalt, Total	4.78		mg/kg	1.58	0.131	2	06/24/21 19:50	07/20/21 20:13	EPA 3050B	1,6010D	SV
Copper, Total	8.46		mg/kg	0.789	0.204	2	06/24/21 19:50	07/20/21 20:13	EPA 3050B	1,6010D	SV
Iron, Total	11000		mg/kg	3.94	0.712	2	06/24/21 19:50	07/20/21 20:13	EPA 3050B	1,6010D	SV
Lead, Total	23.7		mg/kg	3.94	0.211	2	06/24/21 19:50	07/20/21 20:13	EPA 3050B	1,6010D	SV
Magnesium, Total	28500		mg/kg	7.89	1.21	2	06/24/21 19:50	07/20/21 20:13	EPA 3050B	1,6010D	SV
Manganese, Total	306		mg/kg	0.789	0.125	2	06/24/21 19:50	07/20/21 20:13	EPA 3050B	1,6010D	SV
Mercury, Total	ND		mg/kg	0.074	0.048	1	06/24/21 20:40	06/27/21 18:17	EPA 7471B	1,7471B	OU
Nickel, Total	9.15		mg/kg	1.97	0.191	2	06/24/21 19:50	07/20/21 20:13	EPA 3050B	1,6010D	SV
Potassium, Total	651		mg/kg	197	11.4	2	06/24/21 19:50	07/20/21 20:13	EPA 3050B	1,6010D	SV
Selenium, Total	ND		mg/kg	1.58	0.204	2	06/24/21 19:50	07/20/21 20:13	EPA 3050B	1,6010D	SV
Silver, Total	ND		mg/kg	0.789	0.223	2	06/24/21 19:50	07/20/21 20:13	EPA 3050B	1,6010D	SV
Sodium, Total	179		mg/kg	158	2.48	2	06/24/21 19:50	07/20/21 20:13	EPA 3050B	1,6010D	SV
Thallium, Total	ND		mg/kg	1.58	0.248	2	06/24/21 19:50	07/20/21 20:13	EPA 3050B	1,6010D	SV
Vanadium, Total	15.2		mg/kg	0.789	0.160	2	06/24/21 19:50	07/20/21 20:13	EPA 3050B	1,6010D	SV
Zinc, Total	47.2		mg/kg	3.94	0.231	2	06/24/21 19:50	07/20/21 20:13	EPA 3050B	1,6010D	SV

Project Name: 5055 BROADWAY ENVIRONMENTAL **Lab Number:** L2133587

Project Number: 41.0162895.00 **Report Date:** 07/21/21

SAMPLE RESULTS

Lab ID: L2133587-10 Date Collected: 06/21/21 13:40

Client ID: SB-05 (10-12') Date Received: 06/21/21

Sample Location: 5055 BROADWAY, NEW YORK, NY Field Prep: Not Specified

Sample Depth:

Matrix: Soil

Percent Solids: 94%

Parameter	Result	Qualifier	Units	RL	MDL	Dilution Factor	Date Prepared	Date Analyzed	Prep Method	Analytical Method	Analyst
Total Metals - Mansfield Lab											
Aluminum, Total	8730		mg/kg	8.38	2.26	2	06/24/21 19:50	07/20/21 19:46	EPA 3050B	1,6010D	SV
Antimony, Total	ND		mg/kg	4.19	0.318	2	06/24/21 19:50	07/20/21 19:46	EPA 3050B	1,6010D	SV
Arsenic, Total	4.19		mg/kg	0.838	0.174	2	06/24/21 19:50	07/20/21 19:46	EPA 3050B	1,6010D	SV
Barium, Total	45.9		mg/kg	0.838	0.146	2	06/24/21 19:50	07/20/21 19:46	EPA 3050B	1,6010D	SV
Beryllium, Total	0.209	J	mg/kg	0.419	0.028	2	06/24/21 19:50	07/20/21 19:46	EPA 3050B	1,6010D	SV
Cadmium, Total	0.519	J	mg/kg	0.838	0.082	2	06/24/21 19:50	07/20/21 19:46	EPA 3050B	1,6010D	SV
Calcium, Total	87400		mg/kg	83.8	29.3	20	06/24/21 19:50	07/20/21 20:47	EPA 3050B	1,6010D	SV
Chromium, Total	14.4		mg/kg	0.838	0.080	2	06/24/21 19:50	07/20/21 19:46	EPA 3050B	1,6010D	SV
Cobalt, Total	5.74		mg/kg	1.68	0.139	2	06/24/21 19:50	07/20/21 19:46	EPA 3050B	1,6010D	SV
Copper, Total	16.4		mg/kg	0.838	0.216	2	06/24/21 19:50	07/20/21 19:46	EPA 3050B	1,6010D	SV
Iron, Total	12100		mg/kg	4.19	0.757	2	06/24/21 19:50	07/20/21 19:46	EPA 3050B	1,6010D	SV
Lead, Total	58.1		mg/kg	4.19	0.224	2	06/24/21 19:50	07/20/21 19:46	EPA 3050B	1,6010D	SV
Magnesium, Total	55500		mg/kg	83.8	12.9	20	06/24/21 19:50	07/20/21 20:47	EPA 3050B	1,6010D	SV
Manganese, Total	331		mg/kg	0.838	0.133	2	06/24/21 19:50	07/20/21 19:46	EPA 3050B	1,6010D	SV
Mercury, Total	ND		mg/kg	0.074	0.049	1	06/24/21 20:40	06/27/21 18:20	EPA 7471B	1,7471B	OU
Nickel, Total	11.6		mg/kg	2.09	0.203	2	06/24/21 19:50	07/20/21 19:46	EPA 3050B	1,6010D	SV
Potassium, Total	615		mg/kg	209	12.1	2	06/24/21 19:50	07/20/21 19:46	EPA 3050B	1,6010D	SV
Selenium, Total	ND		mg/kg	1.68	0.216	2	06/24/21 19:50	07/20/21 19:46	EPA 3050B	1,6010D	SV
Silver, Total	ND		mg/kg	0.838	0.237	2	06/24/21 19:50	07/20/21 19:46	EPA 3050B	1,6010D	SV
Sodium, Total	251		mg/kg	168	2.64	2	06/24/21 19:50	07/20/21 19:46	EPA 3050B	1,6010D	SV
Thallium, Total	ND		mg/kg	1.68	0.264	2	06/24/21 19:50	07/20/21 19:46	EPA 3050B	1,6010D	SV
Vanadium, Total	18.5		mg/kg	0.838	0.170	2	06/24/21 19:50	07/20/21 19:46	EPA 3050B	1,6010D	SV
Zinc, Total	64.1		mg/kg	4.19	0.246	2	06/24/21 19:50	07/20/21 19:46	EPA 3050B	1,6010D	SV

Project Name: 5055 BROADWAY ENVIRONMENTAL **Lab Number:** L2133587

Project Number: 41.0162895.00 **Report Date:** 07/21/21

SAMPLE RESULTS

Lab ID: L2133587-11 Date Collected: 06/21/21 13:55

Client ID: SB-06 (0-2') Date Received: 06/21/21

Sample Location: 5055 BROADWAY, NEW YORK, NY Field Prep: Not Specified

Sample Depth:

Matrix: Soil

Percent Solids: 95%

Parameter	Result	Qualifier	Units	RL	MDL	Dilution Factor	Date Prepared	Date Analyzed	Prep Method	Analytical Method	Analyst
Total Metals - Mansfield Lab											
Aluminum, Total	3560		mg/kg	7.92	2.14	2	06/24/21 19:50	07/20/21 20:17	EPA 3050B	1,6010D	SV
Antimony, Total	ND		mg/kg	3.96	0.301	2	06/24/21 19:50	07/20/21 20:17	EPA 3050B	1,6010D	SV
Arsenic, Total	1.58		mg/kg	0.792	0.165	2	06/24/21 19:50	07/20/21 20:17	EPA 3050B	1,6010D	SV
Barium, Total	6.74		mg/kg	0.792	0.138	2	06/24/21 19:50	07/20/21 20:17	EPA 3050B	1,6010D	SV
Beryllium, Total	ND		mg/kg	0.396	0.026	2	06/24/21 19:50	07/20/21 20:17	EPA 3050B	1,6010D	SV
Cadmium, Total	0.119	J	mg/kg	0.792	0.078	2	06/24/21 19:50	07/20/21 20:17	EPA 3050B	1,6010D	SV
Calcium, Total	222000		mg/kg	79.2	27.7	20	06/24/21 19:50	07/20/21 20:52	EPA 3050B	1,6010D	SV
Chromium, Total	4.08		mg/kg	0.792	0.076	2	06/24/21 19:50	07/20/21 20:17	EPA 3050B	1,6010D	SV
Cobalt, Total	1.66		mg/kg	1.58	0.131	2	06/24/21 19:50	07/20/21 20:17	EPA 3050B	1,6010D	SV
Copper, Total	2.40		mg/kg	0.792	0.204	2	06/24/21 19:50	07/20/21 20:17	EPA 3050B	1,6010D	SV
Iron, Total	3310		mg/kg	3.96	0.715	2	06/24/21 19:50	07/20/21 20:17	EPA 3050B	1,6010D	SV
Lead, Total	11.1		mg/kg	3.96	0.212	2	06/24/21 19:50	07/20/21 20:17	EPA 3050B	1,6010D	SV
Magnesium, Total	104000		mg/kg	79.2	12.2	20	06/24/21 19:50	07/20/21 20:52	EPA 3050B	1,6010D	SV
Manganese, Total	82.9		mg/kg	0.792	0.126	2	06/24/21 19:50	07/20/21 20:17	EPA 3050B	1,6010D	SV
Mercury, Total	ND		mg/kg	0.069	0.045	1	06/24/21 20:40	06/27/21 18:23	EPA 7471B	1,7471B	OU
Nickel, Total	3.47		mg/kg	1.98	0.192	2	06/24/21 19:50	07/20/21 20:17	EPA 3050B	1,6010D	SV
Potassium, Total	1620		mg/kg	198	11.4	2	06/24/21 19:50	07/20/21 20:17	EPA 3050B	1,6010D	SV
Selenium, Total	ND		mg/kg	1.58	0.204	2	06/24/21 19:50	07/20/21 20:17	EPA 3050B	1,6010D	SV
Silver, Total	ND		mg/kg	0.792	0.224	2	06/24/21 19:50	07/20/21 20:17	EPA 3050B	1,6010D	SV
Sodium, Total	468		mg/kg	158	2.49	2	06/24/21 19:50	07/20/21 20:17	EPA 3050B	1,6010D	SV
Thallium, Total	ND		mg/kg	1.58	0.249	2	06/24/21 19:50	07/20/21 20:17	EPA 3050B	1,6010D	SV
Vanadium, Total	6.26		mg/kg	0.792	0.161	2	06/24/21 19:50	07/20/21 20:17	EPA 3050B	1,6010D	SV
Zinc, Total	19.9		mg/kg	3.96	0.232	2	06/24/21 19:50	07/20/21 20:17	EPA 3050B	1,6010D	SV

Project Name: 5055 BROADWAY ENVIRONMENTAL **Lab Number:** L2133587

Project Number: 41.0162895.00 **Report Date:** 07/21/21

SAMPLE RESULTS

Lab ID: L2133587-12 Date Collected: 06/21/21 14:10

Client ID: SB-07 (0-2') Date Received: 06/21/21

Sample Location: 5055 BROADWAY, NEW YORK, NY Field Prep: Not Specified

Sample Depth:

Matrix: Soil

Percent Solids: 96%

Parameter	Result	Qualifier	Units	RL	MDL	Dilution Factor	Date Prepared	Date Analyzed	Prep Method	Analytical Method	Analyst
Total Metals - Mansfield Lab											
Aluminum, Total	4230		mg/kg	8.12	2.19	2	06/24/21 19:50	07/20/21 20:22	EPA 3050B	1,6010D	SV
Antimony, Total	ND		mg/kg	4.06	0.308	2	06/24/21 19:50	07/20/21 20:22	EPA 3050B	1,6010D	SV
Arsenic, Total	2.82		mg/kg	0.812	0.169	2	06/24/21 19:50	07/20/21 20:22	EPA 3050B	1,6010D	SV
Barium, Total	95.5		mg/kg	0.812	0.141	2	06/24/21 19:50	07/20/21 20:22	EPA 3050B	1,6010D	SV
Beryllium, Total	ND		mg/kg	0.406	0.027	2	06/24/21 19:50	07/20/21 20:22	EPA 3050B	1,6010D	SV
Cadmium, Total	0.755	J	mg/kg	0.812	0.080	2	06/24/21 19:50	07/20/21 20:22	EPA 3050B	1,6010D	SV
Calcium, Total	164000		mg/kg	81.2	28.4	20	06/24/21 19:50	07/20/21 21:05	EPA 3050B	1,6010D	SV
Chromium, Total	10.9		mg/kg	0.812	0.078	2	06/24/21 19:50	07/20/21 20:22	EPA 3050B	1,6010D	SV
Cobalt, Total	3.75		mg/kg	1.62	0.135	2	06/24/21 19:50	07/20/21 20:22	EPA 3050B	1,6010D	SV
Copper, Total	20.8		mg/kg	0.812	0.209	2	06/24/21 19:50	07/20/21 20:22	EPA 3050B	1,6010D	SV
Iron, Total	7760		mg/kg	4.06	0.733	2	06/24/21 19:50	07/20/21 20:22	EPA 3050B	1,6010D	SV
Lead, Total	127		mg/kg	4.06	0.218	2	06/24/21 19:50	07/20/21 20:22	EPA 3050B	1,6010D	SV
Magnesium, Total	52200		mg/kg	81.2	12.5	20	06/24/21 19:50	07/20/21 21:05	EPA 3050B	1,6010D	SV
Manganese, Total	161		mg/kg	0.812	0.129	2	06/24/21 19:50	07/20/21 20:22	EPA 3050B	1,6010D	SV
Mercury, Total	0.090		mg/kg	0.067	0.044	1	06/24/21 20:40	06/27/21 18:27	EPA 7471B	1,7471B	OU
Nickel, Total	14.9		mg/kg	2.03	0.196	2	06/24/21 19:50	07/20/21 20:22	EPA 3050B	1,6010D	SV
Potassium, Total	1150		mg/kg	203	11.7	2	06/24/21 19:50	07/20/21 20:22	EPA 3050B	1,6010D	SV
Selenium, Total	ND		mg/kg	1.62	0.209	2	06/24/21 19:50	07/20/21 20:22	EPA 3050B	1,6010D	SV
Silver, Total	ND		mg/kg	0.812	0.230	2	06/24/21 19:50	07/20/21 20:22	EPA 3050B	1,6010D	SV
Sodium, Total	109	J	mg/kg	162	2.56	2	06/24/21 19:50	07/20/21 20:22	EPA 3050B	1,6010D	SV
Thallium, Total	ND		mg/kg	1.62	0.256	2	06/24/21 19:50	07/20/21 20:22	EPA 3050B	1,6010D	SV
Vanadium, Total	37.6		mg/kg	0.812	0.165	2	06/24/21 19:50	07/20/21 20:22	EPA 3050B	1,6010D	SV
Zinc, Total	139		mg/kg	4.06	0.238	2	06/24/21 19:50	07/20/21 20:22	EPA 3050B	1,6010D	SV

Project Name: 5055 BROADWAY ENVIRONMENTAL **Lab Number:** L2133587

Project Number: 41.0162895.00 **Report Date:** 07/21/21

Method Blank Analysis
Batch Quality Control

Parameter	Result	Qualifier	Units	RL	MDL	Dilution Factor	Date Prepared	Date Analyzed	Analytical Method	Analyst
Total Metals - Mansfield Lab for sample(s): 01-12 Batch: WG1516653-1										
Aluminum, Total	ND		mg/kg	4.00	1.08	1	06/24/21 19:50	07/20/21 11:00	1,6010D	GD
Antimony, Total	ND		mg/kg	2.00	0.152	1	06/24/21 19:50	07/20/21 11:00	1,6010D	GD
Arsenic, Total	ND		mg/kg	0.400	0.083	1	06/24/21 19:50	07/20/21 11:00	1,6010D	GD
Barium, Total	ND		mg/kg	0.400	0.070	1	06/24/21 19:50	07/20/21 11:00	1,6010D	GD
Beryllium, Total	ND		mg/kg	0.200	0.013	1	06/24/21 19:50	07/20/21 11:00	1,6010D	GD
Cadmium, Total	ND		mg/kg	0.400	0.039	1	06/24/21 19:50	07/20/21 11:00	1,6010D	GD
Calcium, Total	ND		mg/kg	4.00	1.40	1	06/24/21 19:50	07/20/21 11:00	1,6010D	GD
Chromium, Total	ND		mg/kg	0.400	0.038	1	06/24/21 19:50	07/20/21 11:00	1,6010D	GD
Cobalt, Total	ND		mg/kg	0.800	0.066	1	06/24/21 19:50	07/20/21 11:00	1,6010D	GD
Copper, Total	ND		mg/kg	0.400	0.103	1	06/24/21 19:50	07/20/21 11:00	1,6010D	GD
Iron, Total	ND		mg/kg	2.00	0.361	1	06/24/21 19:50	07/20/21 11:00	1,6010D	GD
Lead, Total	ND		mg/kg	2.00	0.107	1	06/24/21 19:50	07/20/21 11:00	1,6010D	GD
Magnesium, Total	ND		mg/kg	4.00	0.616	1	06/24/21 19:50	07/20/21 11:00	1,6010D	GD
Manganese, Total	ND		mg/kg	0.400	0.064	1	06/24/21 19:50	07/20/21 11:00	1,6010D	GD
Nickel, Total	ND		mg/kg	1.00	0.097	1	06/24/21 19:50	07/20/21 11:00	1,6010D	GD
Potassium, Total	5.84	J	mg/kg	100	5.76	1	06/24/21 19:50	07/20/21 11:00	1,6010D	GD
Selenium, Total	ND		mg/kg	0.800	0.103	1	06/24/21 19:50	07/20/21 11:00	1,6010D	GD
Silver, Total	ND		mg/kg	0.400	0.113	1	06/24/21 19:50	07/20/21 11:00	1,6010D	GD
Sodium, Total	9.76	J	mg/kg	80.0	1.26	1	06/24/21 19:50	07/20/21 11:00	1,6010D	GD
Thallium, Total	ND		mg/kg	0.800	0.126	1	06/24/21 19:50	07/20/21 11:00	1,6010D	GD
Vanadium, Total	ND		mg/kg	0.400	0.081	1	06/24/21 19:50	07/20/21 11:00	1,6010D	GD
Zinc, Total	ND		mg/kg	2.00	0.117	1	06/24/21 19:50	07/20/21 11:00	1,6010D	GD

Prep Information

Digestion Method: EPA 3050B

Parameter	Result	Qualifier	Units	RL	MDL	Dilution Factor	Date Prepared	Date Analyzed	Analytical Method	Analyst
Total Metals - Mansfield Lab for sample(s): 01-12 Batch: WG1516654-1										
Mercury, Total	ND		mg/kg	0.083	0.054	1	06/24/21 20:40	06/27/21 17:11	1,7471B	OU

Project Name: 5055 BROADWAY ENVIRONMENTAL **Lab Number:** L2133587

Project Number: 41.0162895.00 **Report Date:** 07/21/21

Method Blank Analysis
Batch Quality Control

Prep Information

Digestion Method: EPA 7471B

Lab Control Sample Analysis
Batch Quality Control

Project Name: 5055 BROADWAY ENVIRONMENTAL
Project Number: 41.0162895.00

Lab Number: L2133587
Report Date: 07/21/21

Parameter	LCS %Recovery	Qual	LCSD %Recovery	Qual	%Recovery Limits	RPD	Qual	RPD Limits
Total Metals - Mansfield Lab Associated sample(s): 01-12 Batch: WG1516653-2 SRM Lot Number: D109-540								
Aluminum, Total	77		-		50-150	-		
Antimony, Total	85		-		19-250	-		
Arsenic, Total	112		-		70-130	-		
Barium, Total	101		-		75-125	-		
Beryllium, Total	96		-		75-125	-		
Cadmium, Total	101		-		75-125	-		
Calcium, Total	97		-		73-128	-		
Chromium, Total	96		-		70-130	-		
Cobalt, Total	98		-		75-125	-		
Copper, Total	99		-		75-125	-		
Iron, Total	111		-		35-165	-		
Lead, Total	107		-		72-128	-		
Magnesium, Total	87		-		62-138	-		
Manganese, Total	97		-		74-126	-		
Nickel, Total	101		-		70-130	-		
Potassium, Total	91		-		59-141	-		
Selenium, Total	105		-		68-132	-		
Silver, Total	105		-		68-131	-		
Sodium, Total	108		-		35-165	-		
Thallium, Total	102		-		68-131	-		
Vanadium, Total	99		-		59-141	-		

Lab Control Sample Analysis
Batch Quality Control

Project Name: 5055 BROADWAY ENVIRONMENTAL
Project Number: 41.0162895.00

Lab Number: L2133587
Report Date: 07/21/21

Parameter	LCS %Recovery	LCSD %Recovery	%Recovery Limits	RPD	RPD Limits
Total Metals - Mansfield Lab Associated sample(s): 01-12 Batch: WG1516653-2 SRM Lot Number: D109-540					
Zinc, Total	106	-	70-130	-	
Total Metals - Mansfield Lab Associated sample(s): 01-12 Batch: WG1516654-2 SRM Lot Number: D109-540					
Mercury, Total	103	-	60-140	-	

Matrix Spike Analysis
Batch Quality Control

Project Name: 5055 BROADWAY ENVIRONMENTAL
Project Number: 41.0162895.00
Lab Number: L2133587
Report Date: 07/21/21

Parameter	Native Sample	MS Added	MS Found	MS %Recovery	Qual	MSD Found	MSD %Recovery	Qual	Recovery Limits	RPD	Qual	RPD Limits
Total Metals - Mansfield Lab Associated sample(s): 01-12 QC Batch ID: WG1516653-3 QC Sample: L2133586-01 Client ID: MS Sample												
Aluminum, Total	8530	165	8580	**30**	Q	-	-		75-125	-		20
Antimony, Total	ND	41.3	12.8	**31**	Q	-	-		75-125	-		20
Arsenic, Total	2.69	9.92	14.1	115		-	-		75-125	-		20
Barium, Total	38.2	165	208	103		-	-		75-125	-		20
Beryllium, Total	0.225J	4.13	3.88	94		-	-		75-125	-		20
Cadmium, Total	0.658J	4.38	5.17	118		-	-		75-125	-		20
Calcium, Total	18000	826	30100	**1460**	Q	-	-		75-125	-		20
Chromium, Total	13.9	16.5	26.8	78		-	-		75-125	-		20
Cobalt, Total	6.18	41.3	42.3	87		-	-		75-125	-		20
Copper, Total	13.8	20.7	35.1	103		-	-		75-125	-		20
Iron, Total	16500	82.6	14300	**0**	Q	-	-		75-125	-		20
Lead, Total	25.6	43.8	89.1	**145**	Q	-	-		75-125	-		20
Magnesium, Total	12400	826	19100	**811**	Q	-	-		75-125	-		20
Manganese, Total	296	41.3	394	**237**	Q	-	-		75-125	-		20
Nickel, Total	13.5	41.3	49.6	87		-	-		75-125	-		20
Potassium, Total	588	826	1440	103		-	-		75-125	-		20
Selenium, Total	ND	9.92	8.94	90		-	-		75-125	-		20
Silver, Total	ND	24.8	24.1	97		-	-		75-125	-		20
Sodium, Total	582	826	1350	93		-	-		75-125	-		20
Thallium, Total	ND	9.92	7.98	80		-	-		75-125	-		20
Vanadium, Total	20.7	41.3	55.8	85		-	-		75-125	-		20

Matrix Spike Analysis
Batch Quality Control

Project Name: 5055 BROADWAY ENVIRONMENTAL
Project Number: 41.0162895.00

Lab Number: L2133587
Report Date: 07/21/21

Parameter	Native Sample	MS Added	MS Found	MS %Recovery	MSD Found	MSD %Recovery	Recovery Limits	RPD	RPD Limits
Total Metals - Mansfield Lab Associated sample(s): 01-12 QC Batch ID: WG1516653-3 QC Sample: L2133586-01 Client ID: MS Sample									
Zinc, Total	51.1	41.3	99.4	117	-	-	75-125	-	20
Total Metals - Mansfield Lab Associated sample(s): 01-12 QC Batch ID: WG1516654-3 QC Sample: L2133586-01 Client ID: MS Sample									
Mercury, Total	ND	0.148	0.179	120	-	-	80-120	-	20

Lab Duplicate Analysis

Batch Quality Control

Project Name: 5055 BROADWAY ENVIRONMENTAL

Project Number: 41.0162895.00

Lab Number: L2133587

Report Date: 07/21/21

Parameter	Native Sample	Duplicate Sample	Units	RPD	Qual	RPD Limits
Total Metals - Mansfield Lab Associated sample(s): 01-12 QC Batch ID: WG1516653-4 QC Sample: L2133586-01 Client ID: DUP Sample						
Aluminum, Total	8530	8040	mg/kg	6		20
Antimony, Total	ND	ND	mg/kg	NC		20
Arsenic, Total	2.69	3.54	mg/kg	**27**	Q	20
Barium, Total	38.2	46.0	mg/kg	19		20
Beryllium, Total	0.225J	0.195J	mg/kg	NC		20
Cadmium, Total	0.658J	0.850	mg/kg	NC		20
Calcium, Total	18000	23800	mg/kg	**28**	Q	20
Chromium, Total	13.9	12.6	mg/kg	10		20
Cobalt, Total	6.18	6.34	mg/kg	3		20
Copper, Total	13.8	18.1	mg/kg	**27**	Q	20
Iron, Total	16500	19200	mg/kg	15		20
Lead, Total	25.6	50.4	mg/kg	**65**	Q	20
Magnesium, Total	12400	15300	mg/kg	**21**	Q	20
Manganese, Total	296	364	mg/kg	**21**	Q	20
Nickel, Total	13.5	16.2	mg/kg	18		20
Potassium, Total	588	575	mg/kg	2		20
Selenium, Total	ND	ND	mg/kg	NC		20
Silver, Total	ND	ND	mg/kg	NC		20
Sodium, Total	582	512	mg/kg	13		20

Lab Duplicate Analysis

Batch Quality Control

Project Name: 5055 BROADWAY ENVIRONMENTAL

Project Number: 41.0162895.00

Lab Number: L2133587

Report Date: 07/21/21

Parameter	Native Sample	Duplicate Sample	Units	RPD	RPD Limits
Total Metals - Mansfield Lab Associated sample(s): 01-12 QC Batch ID: WG1516653-4 QC Sample: L2133586-01 Client ID: DUP Sample					
Thallium, Total	ND	ND	mg/kg	NC	20
Vanadium, Total	20.7	24.2	mg/kg	16	20
Zinc, Total	51.1	54.0	mg/kg	6	20
Total Metals - Mansfield Lab Associated sample(s): 01-12 QC Batch ID: WG1516654-4 QC Sample: L2133586-01 Client ID: DUP Sample					
Mercury, Total	ND	ND	mg/kg	NC	20

Project Name: 5055 BROADWAY ENVIRONMENTAL
Project Number: 41.0162895.00

Lab Serial Dilution Analysis
Batch Quality Control

Lab Number: L2133587
Report Date: 07/21/21

Parameter	Native Sample	Serial Dilution	Units	% D	Qual	RPD Limits
Total Metals - Mansfield Lab Associated sample(s): 01-12 QC Batch ID: WG1516653-6 QC Sample: L2133586-01 Client ID: DUP Sample						
Aluminum, Total	8530	6820	mg/kg	20		20
Barium, Total	38.2	30.5	mg/kg	20		20
Calcium, Total	18000	14900	mg/kg	17		20
Iron, Total	16500	13400	mg/kg	19		20
Magnesium, Total	12400	12400	mg/kg	0		20
Manganese, Total	296	245	mg/kg	17		20

INORGANICS
&
MISCELLANEOUS

Project Name: 5055 BROADWAY ENVIRONMENTAL
Project Number: 41.0162895.00

Lab Number: L2133587
Report Date: 07/21/21

SAMPLE RESULTS

Lab ID: L2133587-01
Client ID: SB-01 (0-2')
Sample Location: 5055 BROADWAY, NEW YORK, NY

Date Collected: 06/21/21 09:05
Date Received: 06/21/21
Field Prep: Not Specified

Sample Depth:
Matrix: Soil

Parameter	Result	Qualifier	Units	RL	MDL	Dilution Factor	Date Prepared	Date Analyzed	Analytical Method	Analyst
General Chemistry - Westborough Lab										
Solids, Total	90.4		%	0.100	NA	1	-	06/22/21 06:57	121,2540G	RI

Project Name: 5055 BROADWAY ENVIRONMENTAL
Project Number: 41.0162895.00

Lab Number: L2133587
Report Date: 07/21/21

SAMPLE RESULTS

Lab ID: L2133587-02
Client ID: SB-01 (12-14')
Sample Location: 5055 BROADWAY, NEW YORK, NY

Date Collected: 06/21/21 09:25
Date Received: 06/21/21
Field Prep: Not Specified

Sample Depth:
Matrix: Soil

Parameter	Result	Qualifier	Units	RL	MDL	Dilution Factor	Date Prepared	Date Analyzed	Analytical Method	Analyst
General Chemistry - Westborough Lab										
Solids, Total	90.2		%	0.100	NA	1	-	06/22/21 06:57	121,2540G	RI

Project Name: 5055 BROADWAY ENVIRONMENTAL
Project Number: 41.0162895.00

Lab Number: L2133587
Report Date: 07/21/21

SAMPLE RESULTS

Lab ID: L2133587-03
Client ID: SB-02 (0-2')
Sample Location: 5055 BROADWAY, NEW YORK, NY

Date Collected: 06/21/21 11:30
Date Received: 06/21/21
Field Prep: Not Specified

Sample Depth:
Matrix: Soil

Parameter	Result	Qualifier	Units	RL	MDL	Dilution Factor	Date Prepared	Date Analyzed	Analytical Method	Analyst
General Chemistry - Westborough Lab										
Solids, Total	91.9		%	0.100	NA	1	-	06/22/21 06:57	121,2540G	RI

Project Name: 5055 BROADWAY ENVIRONMENTAL
Project Number: 41.0162895.00

Lab Number: L2133587
Report Date: 07/21/21

SAMPLE RESULTS

Lab ID: L2133587-04
Client ID: SB-02 (12-14')
Sample Location: 5055 BROADWAY, NEW YORK, NY

Date Collected: 06/21/21 11:35
Date Received: 06/21/21
Field Prep: Not Specified

Sample Depth:
Matrix: Soil

Parameter	Result	Qualifier	Units	RL	MDL	Dilution Factor	Date Prepared	Date Analyzed	Analytical Method	Analyst
General Chemistry - Westborough Lab										
Solids, Total	91.6		%	0.100	NA	1	-	06/22/21 06:57	121,2540G	RI

Project Name: 5055 BROADWAY ENVIRONMENTAL
Project Number: 41.0162895.00

Lab Number: L2133587
Report Date: 07/21/21

SAMPLE RESULTS

Lab ID: L2133587-05
Client ID: SB-03 (0-2')
Sample Location: 5055 BROADWAY, NEW YORK, NY

Date Collected: 06/21/21 12:20
Date Received: 06/21/21
Field Prep: Not Specified

Sample Depth:
Matrix: Soil

Parameter	Result	Qualifier	Units	RL	MDL	Dilution Factor	Date Prepared	Date Analyzed	Analytical Method	Analyst
General Chemistry - Westborough Lab										
Solids, Total	95.0		%	0.100	NA	1	-	06/22/21 06:57	121,2540G	RI

Project Name: 5055 BROADWAY ENVIRONMENTAL
Project Number: 41.0162895.00

Lab Number: L2133587
Report Date: 07/21/21

SAMPLE RESULTS

Lab ID: L2133587-06
Client ID: SB-03 (8-10')
Sample Location: 5055 BROADWAY, NEW YORK, NY

Date Collected: 06/21/21 12:28
Date Received: 06/21/21
Field Prep: Not Specified

Sample Depth:
Matrix: Soil

Parameter	Result	Qualifier	Units	RL	MDL	Dilution Factor	Date Prepared	Date Analyzed	Analytical Method	Analyst
General Chemistry - Westborough Lab										
Solids, Total	94.3		%	0.100	NA	1	-	06/22/21 06:57	121,2540G	RI

Project Name: 5055 BROADWAY ENVIRONMENTAL
Project Number: 41.0162895.00

Lab Number: L2133587
Report Date: 07/21/21

SAMPLE RESULTS

Lab ID: L2133587-07
Client ID: SB-04 (0-2')
Sample Location: 5055 BROADWAY, NEW YORK, NY

Date Collected: 06/21/21 12:35
Date Received: 06/21/21
Field Prep: Not Specified

Sample Depth:
Matrix: Soil

Parameter	Result	Qualifier	Units	RL	MDL	Dilution Factor	Date Prepared	Date Analyzed	Analytical Method	Analyst
General Chemistry - Westborough Lab										
Solids, Total	94.3		%	0.100	NA	1	-	06/22/21 06:57	121,2540G	RI

Project Name: 5055 BROADWAY ENVIRONMENTAL
Project Number: 41.0162895.00

Lab Number: L2133587
Report Date: 07/21/21

SAMPLE RESULTS

Lab ID: L2133587-08
Client ID: SB-04 (11-13')
Sample Location: 5055 BROADWAY, NEW YORK, NY

Date Collected: 06/21/21 12:50
Date Received: 06/21/21
Field Prep: Not Specified

Sample Depth:
Matrix: Soil

Parameter	Result	Qualifier	Units	RL	MDL	Dilution Factor	Date Prepared	Date Analyzed	Analytical Method	Analyst
General Chemistry - Westborough Lab										
Solids, Total	95.2		%	0.100	NA	1	-	06/22/21 11:45	121,2540G	RI

Project Name: 5055 BROADWAY ENVIRONMENTAL
Project Number: 41.0162895.00

Lab Number: L2133587
Report Date: 07/21/21

SAMPLE RESULTS

Lab ID: L2133587-09
Client ID: SB-05 (0-2')
Sample Location: 5055 BROADWAY, NEW YORK, NY

Date Collected: 06/21/21 13:30
Date Received: 06/21/21
Field Prep: Not Specified

Sample Depth:
Matrix: Soil

Parameter	Result	Qualifier	Units	RL	MDL	Dilution Factor	Date Prepared	Date Analyzed	Analytical Method	Analyst
General Chemistry - Westborough Lab										
Solids, Total	95.3		%	0.100	NA	1	-	06/22/21 06:57	121,2540G	RI

Project Name: 5055 BROADWAY ENVIRONMENTAL
Project Number: 41.0162895.00

Lab Number: L2133587
Report Date: 07/21/21

SAMPLE RESULTS

Lab ID: L2133587-10
Client ID: SB-05 (10-12')
Sample Location: 5055 BROADWAY, NEW YORK, NY

Date Collected: 06/21/21 13:40
Date Received: 06/21/21
Field Prep: Not Specified

Sample Depth:
Matrix: Soil

Parameter	Result	Qualifier	Units	RL	MDL	Dilution Factor	Date Prepared	Date Analyzed	Analytical Method	Analyst
General Chemistry - Westborough Lab										
Solids, Total	93.9		%	0.100	NA	1	-	06/22/21 11:45	121,2540G	RI

Project Name: 5055 BROADWAY ENVIRONMENTAL
Project Number: 41.0162895.00

Lab Number: L2133587
Report Date: 07/21/21

SAMPLE RESULTS

Lab ID: L2133587-11
Client ID: SB-06 (0-2')
Sample Location: 5055 BROADWAY, NEW YORK, NY

Date Collected: 06/21/21 13:55
Date Received: 06/21/21
Field Prep: Not Specified

Sample Depth:
Matrix: Soil

Parameter	Result	Qualifier	Units	RL	MDL	Dilution Factor	Date Prepared	Date Analyzed	Analytical Method	Analyst
General Chemistry - Westborough Lab										
Solids, Total	95.0		%	0.100	NA	1	-	06/22/21 11:45	121,2540G	RI

Project Name: 5055 BROADWAY ENVIRONMENTAL
Project Number: 41.0162895.00

Lab Number: L2133587
Report Date: 07/21/21

SAMPLE RESULTS

Lab ID: L2133587-12
Client ID: SB-07 (0-2')
Sample Location: 5055 BROADWAY, NEW YORK, NY

Date Collected: 06/21/21 14:10
Date Received: 06/21/21
Field Prep: Not Specified

Sample Depth:
Matrix: Soil

Parameter	Result	Qualifier	Units	RL	MDL	Dilution Factor	Date Prepared	Date Analyzed	Analytical Method	Analyst
General Chemistry - Westborough Lab										
Solids, Total	95.7		%	0.100	NA	1	-	06/22/21 06:57	121,2540G	RI

Lab Duplicate Analysis

Batch Quality Control

Project Name: 5055 BROADWAY ENVIRONMENTAL

Project Number: 41.0162895.00

Lab Number: L2133587

Report Date: 07/21/21

Parameter	Native Sample	Duplicate Sample	Units	RPD	Qual	RPD Limits
General Chemistry - Westborough Lab Associated sample(s): 01-07,09,12 QC Batch ID: WG1515162-1 QC Sample: L2133564-02 Client ID: DUP Sample						
Solids, Total	93.4	94.2	%	1		20
General Chemistry - Westborough Lab Associated sample(s): 08,10-11 QC Batch ID: WG1515276-1 QC Sample: L2132857-01 Client ID: DUP Sample						
Solids, Total	85.3	85.5	%	0		20

Project Name: 5055 BROADWAY ENVIRONMENTAL
Project Number: 41.0162895.00

Lab Number: L2133587
Report Date: 07/21/21

Sample Receipt and Container Information

Were project specific reporting limits specified? YES

Cooler Information

Cooler	Custody Seal
A	Absent
B	Absent

Container Information

Container ID	Container Type	Cooler	Initial pH	Final pH	Temp deg C	Pres	Seal	Frozen Date/Time	Analysis(*)
L2133587-01A	Vial MeOH preserved	A	NA		4.7	Y	Absent		NYTCL-8260HLW(14)
L2133587-01B	Vial water preserved	A	NA		4.7	Y	Absent	22-JUN-21 03:32	NYTCL-8260HLW(14)
L2133587-01C	Vial water preserved	A	NA		4.7	Y	Absent	22-JUN-21 03:32	NYTCL-8260HLW(14)
L2133587-01D	Plastic 120ml unpreserved	A	NA		4.7	Y	Absent		TS(7)
L2133587-01E	Metals Only-Glass 60mL/2oz unpreserved	A	NA		4.7	Y	Absent		BE-TI(180),AS-TI(180),BA-TI(180),AG-TI(180),TL-TI(180),AL-TI(180),CR-TI(180),NI-TI(180),SB-TI(180),SE-TI(180),CU-TI(180),PB-TI(180),ZN-TI(180),CO-TI(180),V-TI(180),FE-TI(180),HG-T(28),MG-TI(180),MN-TI(180),K-TI(180),CD-TI(180),CA-TI(180),NA-TI(180)
L2133587-01F	Glass 250ml/8oz unpreserved	A	NA		4.7	Y	Absent		NYTCL-8270(14),NYTCL-8081(14),NYTCL-8082(365)
L2133587-02A	Vial MeOH preserved	A	NA		4.7	Y	Absent		NYTCL-8260HLW(14)
L2133587-02B	Vial water preserved	A	NA		4.7	Y	Absent	22-JUN-21 03:32	NYTCL-8260HLW(14)
L2133587-02C	Vial water preserved	A	NA		4.7	Y	Absent	22-JUN-21 03:32	NYTCL-8260HLW(14)
L2133587-02D	Plastic 120ml unpreserved	A	NA		4.7	Y	Absent		TS(7)
L2133587-02E	Metals Only-Glass 60mL/2oz unpreserved	A	NA		4.7	Y	Absent		BE-TI(180),AS-TI(180),BA-TI(180),AG-TI(180),AL-TI(180),CR-TI(180),TL-TI(180),NI-TI(180),CU-TI(180),SB-TI(180),SE-TI(180),PB-TI(180),ZN-TI(180),CO-TI(180),V-TI(180),FE-TI(180),HG-T(28),MG-TI(180),MN-TI(180),CD-TI(180),NA-TI(180),CA-TI(180),K-TI(180)
L2133587-02F	Glass 250ml/8oz unpreserved	A	NA		4.7	Y	Absent		NYTCL-8270(14),NYTCL-8081(14),NYTCL-8082(365)
L2133587-03A	Vial MeOH preserved	A	NA		4.7	Y	Absent		NYTCL-8260HLW(14)
L2133587-03B	Vial water preserved	A	NA		4.7	Y	Absent	22-JUN-21 03:32	NYTCL-8260HLW(14)
L2133587-03C	Vial water preserved	A	NA		4.7	Y	Absent	22-JUN-21 03:32	NYTCL-8260HLW(14)
L2133587-03D	Plastic 120ml unpreserved	A	NA		4.7	Y	Absent		TS(7)

*Values in parentheses indicate holding time in days

Project Name: 5055 BROADWAY ENVIRONMENTAL
Project Number: 41.0162895.00

Lab Number: L2133587
Report Date: 07/21/21

Container Information

Container ID	Container Type	Cooler	Initial pH	Final pH	Temp deg C	Pres	Seal	Frozen Date/Time	Analysis(*)
L2133587-03E	Metals Only-Glass 60mL/2oz unpreserved	A	NA		4.7	Y	Absent		BE-TI(180),AS-TI(180),BA-TI(180),AG-TI(180),AL-TI(180),CR-TI(180),TL-TI(180),NI-TI(180),SB-TI(180),CU-TI(180),PB-TI(180),SE-TI(180),ZN-TI(180),CO-TI(180),V-TI(180),FE-TI(180),MG-TI(180),MN-TI(180),HG-T(28),CD-TI(180),CA-TI(180),K-TI(180),NA-TI(180)
L2133587-03F	Glass 250ml/8oz unpreserved	A	NA		4.7	Y	Absent		NYTCL-8270(14),NYTCL-8081(14),NYTCL-8082(365)
L2133587-04A	Vial MeOH preserved	A	NA		4.7	Y	Absent		NYTCL-8260HLW(14)
L2133587-04B	Vial water preserved	A	NA		4.7	Y	Absent	22-JUN-21 03:32	NYTCL-8260HLW(14)
L2133587-04C	Vial water preserved	A	NA		4.7	Y	Absent	22-JUN-21 03:32	NYTCL-8260HLW(14)
L2133587-04D	Plastic 120ml unpreserved	A	NA		4.7	Y	Absent		TS(7)
L2133587-04E	Metals Only-Glass 60mL/2oz unpreserved	A	NA		4.7	Y	Absent		BE-TI(180),AS-TI(180),BA-TI(180),AG-TI(180),NI-TI(180),AL-TI(180),TL-TI(180),CR-TI(180),PB-TI(180),CU-TI(180),SE-TI(180),SB-TI(180),ZN-TI(180),CO-TI(180),V-TI(180),MG-TI(180),MN-TI(180),HG-T(28),FE-TI(180),NA-TI(180),CA-TI(180),K-TI(180),CD-TI(180)
L2133587-04F	Glass 250ml/8oz unpreserved	A	NA		4.7	Y	Absent		NYTCL-8270(14),NYTCL-8081(14),NYTCL-8082(365)
L2133587-05A	Vial MeOH preserved	A	NA		4.7	Y	Absent		NYTCL-8260HLW(14)
L2133587-05B	Vial water preserved	A	NA		4.7	Y	Absent	22-JUN-21 03:32	NYTCL-8260HLW(14)
L2133587-05C	Vial water preserved	A	NA		4.7	Y	Absent	22-JUN-21 03:32	NYTCL-8260HLW(14)
L2133587-05D	Plastic 120ml unpreserved	A	NA		4.7	Y	Absent		TS(7)
L2133587-05E	Metals Only-Glass 60mL/2oz unpreserved	A	NA		4.7	Y	Absent		BE-TI(180),BA-TI(180),AS-TI(180),AG-TI(180),AL-TI(180),CR-TI(180),NI-TI(180),TL-TI(180),CU-TI(180),PB-TI(180),SE-TI(180),SB-TI(180),ZN-TI(180),V-TI(180),CO-TI(180),FE-TI(180),MG-TI(180),HG-T(28),MN-TI(180),K-TI(180),CA-TI(180),CD-TI(180),NA-TI(180)
L2133587-05F	Glass 250ml/8oz unpreserved	A	NA		4.7	Y	Absent		NYTCL-8270(14),NYTCL-8081(14),NYTCL-8082(365)
L2133587-06A	Vial MeOH preserved	A	NA		4.7	Y	Absent		NYTCL-8260HLW(14)
L2133587-06B	Vial water preserved	A	NA		4.7	Y	Absent	22-JUN-21 03:32	NYTCL-8260HLW(14)
L2133587-06C	Vial water preserved	A	NA		4.7	Y	Absent	22-JUN-21 03:32	NYTCL-8260HLW(14)
L2133587-06D	Plastic 120ml unpreserved	A	NA		4.7	Y	Absent		TS(7)

*Values in parentheses indicate holding time in days

Project Name: 5055 BROADWAY ENVIRONMENTAL
Project Number: 41.0162895.00

Lab Number: L2133587
Report Date: 07/21/21

Container Information

Container ID	Container Type	Cooler	Initial pH	Final pH	Temp deg C	Pres	Seal	Frozen Date/Time	Analysis(*)
L2133587-06E	Metals Only-Glass 60mL/2oz unpreserved	A	NA		4.7	Y	Absent		BE-TI(180),AS-TI(180),BA-TI(180),AG-TI(180),TL-TI(180),CR-TI(180),AL-TI(180),NI-TI(180),CU-TI(180),SE-TI(180),ZN-TI(180),PB-TI(180),SB-TI(180),CO-TI(180),V-TI(180),FE-TI(180),MN-TI(180),MG-TI(180),HG-T(28),K-TI(180),NA-TI(180),CA-TI(180),CD-TI(180)
L2133587-06F	Glass 250ml/8oz unpreserved	A	NA		4.7	Y	Absent		NYTCL-8270(14),NYTCL-8081(14),NYTCL-8082(365)
L2133587-07A	Vial MeOH preserved	A	NA		4.7	Y	Absent		NYTCL-8260HLW(14)
L2133587-07B	Vial water preserved	A	NA		4.7	Y	Absent	22-JUN-21 03:32	NYTCL-8260HLW(14)
L2133587-07C	Vial water preserved	A	NA		4.7	Y	Absent	22-JUN-21 03:32	NYTCL-8260HLW(14)
L2133587-07D	Plastic 120ml unpreserved	A	NA		4.7	Y	Absent		TS(7)
L2133587-07E	Metals Only-Glass 60mL/2oz unpreserved	A	NA		4.7	Y	Absent		BE-TI(180),AS-TI(180),BA-TI(180),AG-TI(180),NI-TI(180),AL-TI(180),TL-TI(180),CR-TI(180),PB-TI(180),SB-TI(180),ZN-TI(180),CU-TI(180),SE-TI(180),V-TI(180),CO-TI(180),FE-TI(180),MN-TI(180),HG-T(28),MG-TI(180),K-TI(180),CD-TI(180),NA-TI(180),CA-TI(180)
L2133587-07F	Glass 250ml/8oz unpreserved	A	NA		4.7	Y	Absent		NYTCL-8270(14),NYTCL-8081(14),NYTCL-8082(365)
L2133587-08A	Vial MeOH preserved	B	NA		4.1	Y	Absent		NYTCL-8260HLW(14)
L2133587-08B	Vial water preserved	B	NA		4.1	Y	Absent	22-JUN-21 03:32	NYTCL-8260HLW(14)
L2133587-08C	Vial water preserved	B	NA		4.1	Y	Absent	22-JUN-21 03:32	NYTCL-8260HLW(14)
L2133587-08D	Metals Only-Glass 60mL/2oz unpreserved	B	NA		4.1	Y	Absent		BE-TI(180),AS-TI(180),BA-TI(180),AG-TI(180),NI-TI(180),TL-TI(180),CR-TI(180),AL-TI(180),ZN-TI(180),SE-TI(180),CU-TI(180),SB-TI(180),PB-TI(180),CO-TI(180),V-TI(180),FE-TI(180),HG-T(28),MN-TI(180),MG-TI(180),CA-TI(180),K-TI(180),CD-TI(180),NA-TI(180)
L2133587-08E	Glass 250ml/8oz unpreserved	B	NA		4.1	Y	Absent		NYTCL-8270(14),TS(7),NYTCL-8081(14),NYTCL-8082(365)
L2133587-09A	Vial MeOH preserved	B	NA		4.1	Y	Absent		NYTCL-8260HLW(14)
L2133587-09B	Vial water preserved	B	NA		4.1	Y	Absent	22-JUN-21 03:32	NYTCL-8260HLW(14)
L2133587-09C	Vial water preserved	B	NA		4.1	Y	Absent	22-JUN-21 03:32	NYTCL-8260HLW(14)
L2133587-09D	Plastic 120ml unpreserved	B	NA		4.1	Y	Absent		TS(7)
L2133587-09E	Metals Only-Glass 60mL/2oz unpreserved	B	NA		4.1	Y	Absent		BE-TI(180),AS-TI(180),BA-TI(180),AG-TI(180),CR-TI(180),AL-TI(180),TL-TI(180),NI-TI(180),CU-TI(180),SB-TI(180),ZN-TI(180),PB-TI(180),SE-TI(180),CO-TI(180),V-TI(180),FE-TI(180),HG-T(28),MG-TI(180),MN-TI(180),K-TI(180),CD-TI(180),NA-TI(180),CA-TI(180)

*Values in parentheses indicate holding time in days

Project Name: 5055 BROADWAY ENVIRONMENTAL
Project Number: 41.0162895.00

Lab Number: L2133587
Report Date: 07/21/21

Container Information

Container ID	Container Type	Cooler	Initial pH	Final pH	Temp deg C	Pres	Seal	Frozen Date/Time	Analysis(*)
L2133587-09F	Glass 250ml/8oz unpreserved	B	NA		4.1	Y	Absent		NYTCL-8270(14),NYTCL-8081(14),NYTCL-8082(365)
L2133587-10A	Vial MeOH preserved	B	NA		4.1	Y	Absent		NYTCL-8260HLW(14)
L2133587-10B	Vial water preserved	B	NA		4.1	Y	Absent	22-JUN-21 03:32	NYTCL-8260HLW(14)
L2133587-10C	Vial water preserved	B	NA		4.1	Y	Absent	22-JUN-21 03:32	NYTCL-8260HLW(14)
L2133587-10D	Plastic 120ml unpreserved	B	NA		4.1	Y	Absent		BE-TI(180),AS-TI(180),BA-TI(180),AG-TI(180),NI-TI(180),TL-TI(180),AL-TI(180),CR-TI(180),CU-TI(180),ZN-TI(180),SE-TI(180),PB-TI(180),SB-TI(180),V-TI(180),CO-TI(180),MG-TI(180),MN-TI(180),FE-TI(180),HG-T(28),K-TI(180),CA-TI(180),CD-TI(180),NA-TI(180)
L2133587-10E	Glass 250ml/8oz unpreserved	B	NA		4.1	Y	Absent		NYTCL-8270(14),TS(7),NYTCL-8081(14),NYTCL-8082(365)
L2133587-11A	Vial MeOH preserved	B	NA		4.1	Y	Absent		NYTCL-8260HLW(14)
L2133587-11B	Vial water preserved	B	NA		4.1	Y	Absent	22-JUN-21 03:32	NYTCL-8260HLW(14)
L2133587-11C	Vial water preserved	B	NA		4.1	Y	Absent	22-JUN-21 03:32	NYTCL-8260HLW(14)
L2133587-11D	Plastic 120ml unpreserved	B	NA		4.1	Y	Absent		BE-TI(180),BA-TI(180),AS-TI(180),AG-TI(180),NI-TI(180),TL-TI(180),AL-TI(180),CR-TI(180),ZN-TI(180),PB-TI(180),SE-TI(180),SB-TI(180),CU-TI(180),CO-TI(180),V-TI(180),FE-TI(180),MG-TI(180),MN-TI(180),HG-T(28),K-TI(180),CD-TI(180),NA-TI(180),CA-TI(180)
L2133587-11E	Glass 250ml/8oz unpreserved	B	NA		4.1	Y	Absent		NYTCL-8270(14),TS(7),NYTCL-8081(14),NYTCL-8082(365)
L2133587-12A	Vial MeOH preserved	B	NA		4.1	Y	Absent		NYTCL-8260HLW(14)
L2133587-12B	Vial water preserved	B	NA		4.1	Y	Absent	22-JUN-21 03:32	NYTCL-8260HLW(14)
L2133587-12C	Vial water preserved	B	NA		4.1	Y	Absent	22-JUN-21 03:32	NYTCL-8260HLW(14)
L2133587-12D	Plastic 120ml unpreserved	B	NA		4.1	Y	Absent		TS(7)
L2133587-12E	Metals Only-Glass 60mL/2oz unpreserved	B	NA		4.1	Y	Absent		BE-TI(180),BA-TI(180),AS-TI(180),AG-TI(180),NI-TI(180),AL-TI(180),CR-TI(180),TL-TI(180),SE-TI(180),ZN-TI(180),SB-TI(180),PB-TI(180),CU-TI(180),V-TI(180),CO-TI(180),MG-TI(180),HG-T(28),FE-TI(180),MN-TI(180),CA-TI(180),CD-TI(180),K-TI(180),NA-TI(180)
L2133587-12F	Glass 250ml/8oz unpreserved	B	NA		4.1	Y	Absent		NYTCL-8270(14),NYTCL-8081(14),NYTCL-8082(365)

*Values in parentheses indicate holding time in days

Project Name:	5055 BROADWAY ENVIRONMENTAL	**Lab Number:**	L2133587
Project Number:	41.0162895.00	**Report Date:**	07/21/21

GLOSSARY

Acronyms

DL	- Detection Limit: This value represents the level to which target analyte concentrations are reported as estimated values, when those target analyte concentrations are quantified below the limit of quantitation (LOQ). The DL includes any adjustments from dilutions, concentrations or moisture content, where applicable. (DoD report formats only.)
EDL	- Estimated Detection Limit: This value represents the level to which target analyte concentrations are reported as estimated values, when those target analyte concentrations are quantified below the reporting limit (RL). The EDL includes any adjustments from dilutions, concentrations or moisture content, where applicable. The use of EDLs is specific to the analysis of PAHs using Solid-Phase Microextraction (SPME).
EMPC	- Estimated Maximum Possible Concentration: The concentration that results from the signal present at the retention time of an analyte when the ions meet all of the identification criteria except the ion abundance ratio criteria. An EMPC is a worst-case estimate of the concentration.
EPA	- Environmental Protection Agency.
LCS	- Laboratory Control Sample: A sample matrix, free from the analytes of interest, spiked with verified known amounts of analytes or a material containing known and verified amounts of analytes.
LCSD	- Laboratory Control Sample Duplicate: Refer to LCS.
LFB	- Laboratory Fortified Blank: A sample matrix, free from the analytes of interest, spiked with verified known amounts of analytes or a material containing known and verified amounts of analytes.
LOD	- Limit of Detection: This value represents the level to which a target analyte can reliably be detected for a specific analyte in a specific matrix by a specific method. The LOD includes any adjustments from dilutions, concentrations or moisture content, where applicable. (DoD report formats only.)
LOQ	- Limit of Quantitation: The value at which an instrument can accurately measure an analyte at a specific concentration. The LOQ includes any adjustments from dilutions, concentrations or moisture content, where applicable. (DoD report formats only.) Limit of Quantitation: The value at which an instrument can accurately measure an analyte at a specific concentration. The LOQ includes any adjustments from dilutions, concentrations or moisture content, where applicable. (DoD report formats only.)
MDL	- Method Detection Limit: This value represents the level to which target analyte concentrations are reported as estimated values, when those target analyte concentrations are quantified below the reporting limit (RL). The MDL includes any adjustments from dilutions, concentrations or moisture content, where applicable.
MS	- Matrix Spike Sample: A sample prepared by adding a known mass of target analyte to a specified amount of matrix sample for which an independent estimate of target analyte concentration is available. For Method 332.0, the spike recovery is calculated using the native concentration, including estimated values.
MSD	- Matrix Spike Sample Duplicate: Refer to MS.
NA	- Not Applicable.
NC	- Not Calculated: Term is utilized when one or more of the results utilized in the calculation are non-detect at the parameter's reporting unit.
NDPA/DPA	- N-Nitrosodiphenylamine/Diphenylamine.
NI	- Not Ignitable.
NP	- Non-Plastic: Term is utilized for the analysis of Atterberg Limits in soil.
NR	- No Results: Term is utilized when 'No Target Compounds Requested' is reported for the analysis of Volatile or Semivolatile Organic TIC only requests.
RL	- Reporting Limit: The value at which an instrument can accurately measure an analyte at a specific concentration. The RL includes any adjustments from dilutions, concentrations or moisture content, where applicable.
RPD	- Relative Percent Difference: The results from matrix and/or matrix spike duplicates are primarily designed to assess the precision of analytical results in a given matrix and are expressed as relative percent difference (RPD). Values which are less than five times the reporting limit for any individual parameter are evaluated by utilizing the absolute difference between the values; although the RPD value will be provided in the report.
SRM	- Standard Reference Material: A reference sample of a known or certified value that is of the same or similar matrix as the associated field samples.
STLP	- Semi-dynamic Tank Leaching Procedure per EPA Method 1315.
TEF	- Toxic Equivalency Factors: The values assigned to each dioxin and furan to evaluate their toxicity relative to 2,3,7,8-TCDD.
TEQ	- Toxic Equivalent: The measure of a sample's toxicity derived by multiplying each dioxin and furan by its corresponding TEF and then summing the resulting values.
TIC	- Tentatively Identified Compound: A compound that has been identified to be present and is not part of the target compound list (TCL) for the method and/or program. All TICs are qualitatively identified and reported as estimated concentrations.

Report Format: DU Report with 'J' Qualifiers

Project Name:	5055 BROADWAY ENVIRONMENTAL	**Lab Number:**	L2133587
Project Number:	41.0162895.00	**Report Date:**	07/21/21

Footnotes

1 - The reference for this analyte should be considered modified since this analyte is absent from the target analyte list of the original method.

Terms

Analytical Method: Both the document from which the method originates and the analytical reference method. (Example: EPA 8260B is shown as 1,8260B.) The codes for the reference method documents are provided in the References section of the Addendum.

Difference: With respect to Total Oxidizable Precursor (TOP) Assay analysis, the difference is defined as the Post-Treatment value minus the Pre-Treatment value.

Final pH: As it pertains to Sample Receipt & Container Information section of the report, Final pH reflects pH of container determined after adjustment at the laboratory, if applicable. If no adjustment required, value reflects Initial pH.

Frozen Date/Time: With respect to Volatile Organics in soil, Frozen Date/Time reflects the date/time at which associated Reagent Water-preserved vials were initially frozen. Note: If frozen date/time is beyond 48 hours from sample collection, value will be reflected in 'bold'.

Initial pH: As it pertains to Sample Receipt & Container Information section of the report, Initial pH reflects pH of container determined upon receipt, if applicable.

PAH Total: With respect to Alkylated PAH analyses, the 'PAHs, Total' result is defined as the summation of results for all or a subset of the following compounds: Naphthalene, C1-C4 Naphthalenes, 2-Methylnaphthalene, 1-Methylnaphthalene, Biphenyl, Acenaphthylene, Acenaphthene, Fluorene, C1-C3 Fluorenes, Phenanthrene, C1-C4 Phenanthrenes/Anthracenes, Anthracene, Fluoranthene, Pyrene, C1-C4 Fluoranthenes/Pyrenes, Benz(a)anthracene, Chrysene, C1-C4 Chrysenes, Benzo(b)fluoranthene, Benzo(j)+(k)fluoranthene, Benzo(e)pyrene, Benzo(a)pyrene, Perylene, Indeno(1,2,3-cd)pyrene, Dibenz(ah)+(ac)anthracene, Benzo(g,h,i)perylene. If a 'Total' result is requested, the results of its individual components will also be reported.

PFAS Total: With respect to PFAS analyses, the 'PFAS, Total (5)' result is defined as the summation of results for: PFHpA, PFHxS, PFOA, PFNA and PFOS. In addition, the 'PFAS, Total (6)' result is defined as the summation of results for: PFHpA, PFHxS, PFOA, PFNA, PFDA and PFOS. For MassDEP DW compliance analysis only, the 'PFAS, Total (6)' result is defined as the summation of results at or above the RL. Note: If a 'Total' result is requested, the results of its individual components will also be reported.

The target compound Chlordane (CAS No. 57-74-9) is reported for GC ECD analyses. Per EPA,this compound "refers to a mixture of chlordane isomers, other chlorinated hydrocarbons and numerous other components." (Reference: USEPA Toxicological Review of Chlordane, In Support of Summary Information on the Integrated Risk Information System (IRIS), December 1997.)

Total: With respect to Organic analyses, a 'Total' result is defined as the summation of results for individual isomers or Aroclors. If a 'Total' result is requested, the results of its individual components will also be reported. This is applicable to 'Total' results for methods 8260, 8081 and 8082.

Data Qualifiers

A - Spectra identified as "Aldol Condensates" are byproducts of the extraction/concentration procedures when acetone is introduced in the process.

B - The analyte was detected above the reporting limit in the associated method blank. Flag only applies to associated field samples that have detectable concentrations of the analyte at less than ten times (10x) the concentration found in the blank. For MCP-related projects, flag only applies to associated field samples that have detectable concentrations of the analyte at less than ten times (10x) the concentration found in the blank. For DOD-related projects, flag only applies to associated field samples that have detectable concentrations of the analyte at less than ten times (10x) the concentration found in the blank AND the analyte was detected above one-half the reporting limit (or above the reporting limit for common lab contaminants) in the associated method blank. For NJ-Air-related projects, flag only applies to associated field samples that have detectable concentrations of the analyte above the reporting limit. For NJ-related projects (excluding Air), flag only applies to associated field samples that have detectable concentrations of the analyte, which was detected above the reporting limit in the associated method blank or above five times the reporting limit for common lab contaminants (Phthalates, Acetone, Methylene Chloride, 2-Butanone).

C - Co-elution: The target analyte co-elutes with a known lab standard (i.e. surrogate, internal standards, etc.) for co-extracted analyses.

D - Concentration of analyte was quantified from diluted analysis. Flag only applies to field samples that have detectable concentrations of the analyte.

E - Concentration of analyte exceeds the range of the calibration curve and/or linear range of the instrument.

F - The ratio of quantifier ion response to qualifier ion response falls outside of the laboratory criteria. Results are considered to be an estimated maximum concentration.

G - The concentration may be biased high due to matrix interferences (i.e, co-elution) with non-target compound(s). The result should be considered estimated.

H - The analysis of pH was performed beyond the regulatory-required holding time of 15 minutes from the time of sample collection.

I - The lower value for the two columns has been reported due to obvious interference.

J - Estimated value. The Target analyte concentration is below the quantitation limit (RL), but above the Method Detection Limit (MDL) or Estimated Detection Limit (EDL) for SPME-related analyses. This represents an estimated concentration for Tentatively Identified Compounds (TICs).

M - Reporting Limit (RL) exceeds the MCP CAM Reporting Limit for this analyte.

ND - Not detected at the method detection limit (MDL) for the sample, or estimated detection limit (EDL) for SPME-related analyses.

Report Format: DU Report with 'J' Qualifiers

Project Name:	5055 BROADWAY ENVIRONMENTAL	**Lab Number:**	L2133587
Project Number:	41.0162895.00	**Report Date:**	07/21/21

Data Qualifiers

NJ - Presumptive evidence of compound. This represents an estimated concentration for Tentatively Identified Compounds (TICs), where the identification is based on a mass spectral library search.

P - The RPD between the results for the two columns exceeds the method-specified criteria.

Q - The quality control sample exceeds the associated acceptance criteria. For DOD-related projects, LCS and/or Continuing Calibration Standard exceedences are also qualified on all associated sample results. Note: This flag is not applicable for matrix spike recoveries when the sample concentration is greater than 4x the spike added or for batch duplicate RPD when the sample concentrations are less than 5x the RL. (Metals only.)

R - Analytical results are from sample re-analysis.

RE - Analytical results are from sample re-extraction.

S - Analytical results are from modified screening analysis.

Report Format: DU Report with 'J' Qualifiers

Project Name:	5055 BROADWAY ENVIRONMENTAL	**Lab Number:**	L2133587
Project Number:	41.0162895.00	**Report Date:**	07/21/21

REFERENCES

1 Test Methods for Evaluating Solid Waste: Physical/Chemical Methods. EPA SW-846. Third Edition. Updates I - VI, 2018.

121 Standard Methods for the Examination of Water and Wastewater. APHA-AWWA-WEF. Standard Methods Online.

LIMITATION OF LIABILITIES

Alpha Analytical performs services with reasonable care and diligence normal to the analytical testing laboratory industry. In the event of an error, the sole and exclusive responsibility of Alpha Analytical shall be to re-perform the work at it's own expense. In no event shall Alpha Analytical be held liable for any incidental, consequential or special damages, including but not limited to, damages in any way connected with the use of, interpretation of, information or analysis provided by Alpha Analytical.

We strongly urge our clients to comply with EPA protocol regarding sample volume, preservation, cooling, containers, sampling procedures, holding time and splitting of samples in the field.

Certification Information

The following analytes are not included in our Primary NELAP Scope of Accreditation:

Westborough Facility
EPA 624/624.1: m/p-xylene, o-xylene, Naphthalene
EPA 625/625.1: alpha-Terpineol
EPA 8260C/8260D: NPW: 1,2,4,5-Tetramethylbenzene; 4-Ethyltoluene, Azobenzene; SCM: Iodomethane (methyl iodide), 1,2,4,5-Tetramethylbenzene; 4-Ethyltoluene.
EPA 8270D/8270E: NPW: Dimethylnaphthalene,1,4-Diphenylhydrazine, alpha-Terpineol; SCM: Dimethylnaphthalene,1,4-Diphenylhydrazine.
SM4500: NPW: Amenable Cyanide; SCM: Total Phosphorus, TKN, NO2, NO3.

Mansfield Facility
SM 2540D: TSS
EPA 8082A: NPW: PCB: 1, 5, 31, 87,101, 110, 141, 151, 153, 180, 183, 187.
EPA TO-15: Halothane, 2,4,4-Trimethyl-2-pentene, 2,4,4-Trimethyl-1-pentene, Thiophene, 2-Methylthiophene, 3-Methylthiophene, 2-Ethylthiophene, 1,2,3-Trimethylbenzene, Indan, Indene, 1,2,4,5-Tetramethylbenzene, Benzothiophene, 1-Methylnaphthalene.
Biological Tissue Matrix: EPA 3050B

The following analytes are included in our Massachusetts DEP Scope of Accreditation

Westborough Facility:

Drinking Water
EPA 300.0: Chloride, Nitrate-N, Fluoride, Sulfate; **EPA 353.2**: Nitrate-N, Nitrite-N; **SM4500NO3-F**: Nitrate-N, Nitrite-N; **SM4500F-C, SM4500CN-CE, EPA 180.1, SM2130B, SM4500Cl-D, SM2320B, SM2540C, SM4500H-B, SM4500NO2-B**
EPA 332: Perchlorate; **EPA 524.2:** THMs and VOCs; **EPA 504.1:** EDB, DBCP.
Microbiology: **SM9215B; SM9223-P/A, SM9223B-Colilert-QT,SM9222D**.

Non-Potable Water
SM4500H,B, EPA 120.1, SM2510B, SM2540C, SM2320B, SM4500CL-E, SM4500F-BC, SM4500NH3-BH: Ammonia-N and Kjeldahl-N, **EPA 350.1**: Ammonia-N, **LACHAT 10-107-06-1-B**: Ammonia-N, **EPA 351.1, SM4500NO3-F, EPA 353.2**: Nitrate-N, **SM4500P-E, SM4500P-B, E, SM4500SO4-E, SM5220D, EPA 410.4, SM5210B, SM5310C, SM4500CL-D, EPA 1664, EPA 420.1, SM4500-CN-CE, SM2540D, EPA 300: Chloride, Sulfate, Nitrate.**
EPA 624.1: Volatile Halocarbons & Aromatics,
EPA 608.3: Chlordane, Toxaphene, Aldrin, alpha-BHC, beta-BHC, gamma-BHC, delta-BHC, Dieldrin, DDD, DDE, DDT, Endosulfan I, Endosulfan II, Endosulfan sulfate, Endrin, Endrin Aldehyde, Heptachlor, Heptachlor Epoxide, PCBs
EPA 625.1: SVOC (Acid/Base/Neutral Extractables), **EPA 600/4-81-045**: PCB-Oil.
Microbiology: **SM9223B-Colilert-QT; Enterolert-QT, SM9221E, EPA 1600, EPA 1603, SM9222D.**

Mansfield Facility:

Drinking Water
EPA 200.7: Al, Ba, Cd, Cr, Cu, Fe, Mn, Ni, Na, Ag, Ca, Zn. **EPA 200.8:** Al, Sb, As, Ba, Be, Cd, Cr, Cu, Pb, Mn, Ni, Se, Ag, TL, Zn. **EPA 245.1** Hg.
EPA 522, EPA 537.1.

Non-Potable Water
EPA 200.7: Al, Sb, As, Be, Cd, Ca, Cr, Co, Cu, Fe, Pb, Mg, Mn, Mo, Ni, K, Se, Ag, Na, Sr, TL, Ti, V, Zn.
EPA 200.8: Al, Sb, As, Be, Cd, Cr, Cu, Fe, Pb, Mn, Ni, K, Se, Ag, Na, TL, Zn.
EPA 245.1 Hg.
SM2340B

For a complete listing of analytes and methods, please contact your Alpha Project Manager.

NEW YORK CHAIN OF CUSTODY

ALPHA ANALYTICAL

Westborough, MA 01581
8 Walkup Dr.
TEL: 508-898-9220
FAX: 508-898-9193

Mansfield, MA 02048
320 Forbes Blvd
TEL: 508-822-9300
FAX: 508-822-3288

Service Centers
Mahwah, NJ 07430: 35 Whitney Rd, Suite 5
Albany, NY 12205: 14 Walker Way
Tonawanda, NY 14150: 275 Cooper Ave, Suite 105

Page 1 of 02

Date Rec'd in Lab: 06/21/21

ALPHA Job #: L2133587

Project Information
Project Name: 5055 Broadway Environmental
Project Location: 5055 Broadway, New York, NY
Project #: 41.0162895.00
(Use Project name as Project #) ☐
Project Manager: Reinbill Maniquez
ALPHAQuote #:

Client Information
Client: GZA Geoenvironmental
Address: 104 W 29th St
New York, NY
Phone: 42 544 8140
Fax:
Email: Reinbill.Maniquez@gza.com

Turn-Around Time
Standard ☒ Due Date:
Rush (only if pre approved) ☐ # of Days:

Deliverables
☐ ASP-A ☒ ASP-B
☐ EQuIS (1 File) ☒ EQuIS (4 File)
☐ Other

Billing Information
☐ Same as Client Info
PO #

Regulatory Requirement
☐ NY TOGS ☒ NY Part 375
☐ AWQ Standards ☐ NY CP-51
☒ NY Restricted Use ☐ Other
☒ NY Unrestricted Use
☐ NYC Sewer Discharge

Disposal Site Information
Please identify below location of applicable disposal facilities.
Disposal Facility:
☐ NJ ☐ NY
☐ Other:

These samples have been previously analyzed by Alpha ☐

Other project specific requirements/comments:

Please specify Metals or TAL.

ANALYSIS

Sample Filtration
☐ Done
☐ Lab to do
Preservation
☐ Lab to do
(Please Specify below)

ALPHA Lab ID (Lab Use Only)	Sample ID	Collection Date	Collection Time	Sample Matrix	Sampler's Initials	TCL VOCs	TCL SVOCs	Pesticides	PCBs	TAL Metals				Sample Specific Comments	Total Bottle
33587-01	SB-01 (0-2')	6/21/21	9:05	Soil	GM	X	X	X	X	X					3
-02	SB-01 (12-14')	↓	9:25	↓	↓	X	X	X	X	X					3
-03	SB-02 (0-2')	↓	11:30	↓	↓	X	X	X	X	X					3
-04	SB-02 (12-14')	↓	11:35	↓	↓	X	X	X	X	X					3
-05	SB-03 (0-2')	↓	12:20	↓	↓	X	X	X	X	X					3
-06	SB-03 (8-10')	↓	12:28	↓	↓	X	X	X	X	X					3
-07	SB-04 (0-2')	↓	12:35	↓	↓	X	X	X	X	X					3
-08	SB-04 (11-13')	↓	12:50	↓	↓	X	X	X	X	X					3
-09	SB-05 (0-2')	↓	13:30	↓	↓	X	X	X	X	X					3
-10	SB-05 (10-12')	↓	13:40	↓	↓	X	X	X	X	X					3
					Container Type	V	A	A	A	A					
					Preservative	O	A	A	A	A					

Preservative Code:
A = None
B = HCl
C = HNO_3
D = H_2SO_4
E = NaOH
F = MeOH
G = $NaHSO_4$
H = $Na_2S_2O_3$
K/E = Zn Ac/NaOH
O = Other

Container Code
P = Plastic
A = Amber Glass
V = Vial
G = Glass
B = Bacteria Cup
C = Cube
O = Other
E = Encore
D = BOD Bottle

Westboro: Certification No: MA935
Mansfield: Certification No: MA015

Relinquished By:	Date/Time	Received By:	Date/Time
[signature]	6/21/21 17:55	[signature] AAL	06/21/21 14:56
[signature] AAL	6/21/21 17:20	[signature]	6/21/21 17:35
[signature]	6/21/21	[signature]	
[signature]	6/21	Melissa Wood	6/21/21 2200

Please print clearly, legibly and completely. Samples can not be logged in and turnaround time clock will not start until any ambiguities are resolved. BY EXECUTING THIS COC, THE CLIENT HAS READ AND AGREES TO BE BOUND BY ALPHA'S TERMS & CONDITIONS. (See reverse side.)

Form No: 01-25 HC (rev. 30-Sept-2013)

ALPHA ANALYTICAL

NEW YORK CHAIN OF CUSTODY

Westborough, MA 01581
8 Walkup Dr.
TEL: 508-898-9220
FAX: 508-898-9193

Mansfield, MA 02048
320 Forbes Blvd
TEL: 508-822-9300
FAX: 508-822-3288

Service Centers
Mahwah, NJ 07430: 35 Whitney Rd, Suite 5
Albany, NY 12205: 14 Walker Way
Tonawanda, NY 14150: 275 Cooper Ave, Suite 105

Page 2 of 2

Date Rec'd in Lab: 06/21/21

ALPHA Job #: L2133587

Project Information
Project Name: 5055 Broadway Environmental
Project Location: 5055 Broadway, New York, NY
Project #: 411.0162895.00
(Use Project name as Project #) ☐
Project Manager: Reinbill Maniquez
ALPHAQuote #:

Client Information
Client: GZA GeoEnvironmental
Address: 104 W 29th St
New York NY
Phone: 212 594 8140
Fax:
Email: Reinbill.Maniquez@GZA.com

Turn-Around Time
Standard ☒ Due Date:
Rush (only if pre approved) ☐ # of Days:

Deliverables
☐ ASP-A ☒ ASP-B
☐ EQuIS (1 File) ☒ EQuIS (4 File)
☐ Other

Regulatory Requirement
☐ NY TOGS ☒ NY Part 375
☐ AWQ Standards ☐ NY CP-51
☒ NY Restricted Use ☐ Other
☒ NY Unrestricted Use
☐ NYC Sewer Discharge

Billing Information
☐ Same as Client Info
PO #

Disposal Site Information
Please identify below location of applicable disposal facilities.
Disposal Facility:
☐ NJ ☐ NY
☐ Other:

These samples have been previously analyzed by Alpha ☐

Other project specific requirements/comments:

Please specify Metals or TAL.

ANALYSIS

Sample Filtration
☐ Done
☐ Lab to do
Preservation
☐ Lab to do
(Please Specify below)

ALPHA Lab ID (Lab Use Only)	Sample ID	Collection Date	Collection Time	Sample Matrix	Sampler's Initials	TCL VOCs	TCL SVOCs	Restricides	PCBs	TAL Metals				Sample Specific Comments	Total Bottles
33587-11	SB-06 (0-2')	6/21/21	13:55	Soil	GM	X	X	X	X	X					3
-12	SB-07 (0-2')	6/21/21	14:10	Soil	GM	X	X	X	X	X					3

Preservative Code:
A = None
B = HCl
C = HNO_3
D = H_2SO_4
E = NaOH
F = MeOH
G = $NaHSO_4$
H = $Na_2S_2O_3$
K/E = Zn Ac/NaOH
O = Other

Container Code
P = Plastic
A = Amber Glass
V = Vial
G = Glass
B = Bacteria Cup
C = Cube
O = Other
E = Encore
D = BOD Bottle

Westboro: Certification No: MA935
Mansfield: Certification No: MA015

Container Type	V	A	A	A	A			
Preservative	O	A	A	A	A			

Relinquished By:	Date/Time	Received By:	Date/Time
Mark Frey	14:55 6/21/21	[signature] AAL	06/21/21 14:56
[signature] AAL	6/21/21 17:20	[signature]	6/21/21 17:35
[signature] 6/21/21		[signature]	
[signature] 6/21	2200	Melissa Wood	6/21/21 2200

Please print clearly, legibly and completely. Samples can not be logged in and turnaround time clock will not start until any ambiguities are resolved. BY EXECUTING THIS COC, THE CLIENT HAS READ AND AGREES TO BE BOUND BY ALPHA'S TERMS & CONDITIONS. (See reverse side.)

Form No: 01-25 HC (rev. 30-Sept-2013)

ANALYTICAL REPORT

Lab Number:	L2133588
Client:	GZA GeoEnvironmental, Inc. 104 West 29th Street, 10th Floor New York, NY 10001
ATTN:	Reinbill Maniquez
Phone:	(212) 594-8140
Project Name:	5055 BRAODWAY ENV.
Project Number:	41.0162895.00
Report Date:	07/02/21

The original project report/data package is held by Alpha Analytical. This report/data package is paginated and should be reproduced only in its entirety. Alpha Analytical holds no responsibility for results and/or data that are not consistent with the original.

Certifications & Approvals: MA (M-MA086), NH NELAP (2064), CT (PH-0574), IL (200077), ME (MA00086), MD (348), NJ (MA935), NY (11148), NC (25700/666), PA (68-03671), RI (LAO00065), TX (T104704476), VT (VT-0935), VA (460195), USDA (Permit #P330-17-00196).

Eight Walkup Drive, Westborough, MA 01581-1019
508-898-9220 (Fax) 508-898-9193 800-624-9220 - www.alphalab.com

Project Name: 5055 BRAODWAY ENV.
Project Number: 41.0162895.00

Lab Number: L2133588
Report Date: 07/02/21

Alpha Sample ID	Client ID	Matrix	Sample Location	Collection Date/Time	Receive Date
L2133588-01	SB-03 (5-10')	SOIL	5055 BROADWAY, NEW YORK, NY	06/21/21 12:05	06/21/21
L2133588-02	SB-03 (5-10')	SOIL	5055 BROADWAY, NEW YORK, NY	06/21/21 13:00	06/21/21

Project Name:	5055 BRAODWAY ENV.	**Lab Number:**	L2133588
Project Number:	41.0162895.00	**Report Date:**	07/02/21

Case Narrative

The samples were received in accordance with the Chain of Custody and no significant deviations were encountered during the preparation or analysis unless otherwise noted. Sample Receipt, Container Information, and the Chain of Custody are located at the back of the report.

Results contained within this report relate only to the samples submitted under this Alpha Lab Number and meet NELAP requirements for all NELAP accredited parameters unless otherwise noted in the following narrative. The data presented in this report is organized by parameter (i.e. VOC, SVOC, etc.). Sample specific Quality Control data (i.e. Surrogate Spike Recovery) is reported at the end of the target analyte list for each individual sample, followed by the Laboratory Batch Quality Control at the end of each parameter. Tentatively Identified Compounds (TICs), if requested, are reported for compounds identified to be present and are not part of the method/program Target Compound List, even if only a subset of the TCL are being reported. If a sample was re-analyzed or re-extracted due to a required quality control corrective action and if both sets of data are reported, the Laboratory ID of the re-analysis or re-extraction is designated with an "R" or "RE", respectively.

When multiple Batch Quality Control elements are reported (e.g. more than one LCS), the associated samples for each element are noted in the grey shaded header line of each data table. Any Laboratory Batch, Sample Specific % recovery or RPD value that is outside the listed Acceptance Criteria is bolded in the report. In reference to questions H (CAM) or 4 (RCP) when "NO" is checked, the performance criteria for CAM and RCP methods allow for some quality control failures to occur and still be within method compliance. In these instances, the specific failure is not narrated but noted in the associated QC Outlier Summary Report, located directly after the Case Narrative. QC information is also incorporated in the Data Usability Assessment table (Format 11) of our Data Merger tool, where it can be reviewed in conjunction with the sample result, associated regulatory criteria and any associated data usability implications.

Soil/sediments, solids and tissues are reported on a dry weight basis unless otherwise noted. Definitions of all data qualifiers and acronyms used in this report are provided in the Glossary located at the back of the report.

HOLD POLICY - For samples submitted on hold, Alpha's policy is to hold samples (with the exception of Air canisters) free of charge for 21 calendar days from the date the project is completed. After 21 calendar days, we will dispose of all samples submitted including those put on hold unless you have contacted your Alpha Project Manager and made arrangements for Alpha to continue to hold the samples. Air canisters will be disposed after 3 business days from the date the project is completed.

Please contact Project Management at 800-624-9220 with any questions.

Project Name:	5055 BRAODWAY ENV.	**Lab Number:**	L2133588
Project Number:	41.0162895.00	**Report Date:**	07/02/21

Case Narrative (continued)

Report Submission

July 02, 2021: This final report includes the results of all requested analyses.

June 29, 2021: This is a preliminary report.

All non-detect (ND) or estimated concentrations (J-qualified) have been quantitated to the limit noted in the MDL column.

Perfluorinated Alkyl Acids by Isotope Dilution

WG1515214-1: Extracted Internal Standard recoveries were outside the acceptance criteria for individual analytes. Please refer to the surrogate section of the report for details.

I, the undersigned, attest under the pains and penalties of perjury that, to the best of my knowledge and belief and based upon my personal inquiry of those responsible for providing the information contained in this analytical report, such information is accurate and complete. This certificate of analysis is not complete unless this page accompanies any and all pages of this report.

Authorized Signature: Tiffani Morrissey - Tiffani Morrissey

Title: Technical Director/Representative Date: 07/02/21

ORGANICS

SEMIVOLATILES

Project Name: 5055 BRAODWAY ENV.
Project Number: 41.0162895.00

Lab Number: L2133588
Report Date: 07/02/21

SAMPLE RESULTS

Lab ID: L2133588-01
Client ID: SB-03 (5-10')
Sample Location: 5055 BROADWAY, NEW YORK, NY

Date Collected: 06/21/21 12:05
Date Received: 06/21/21
Field Prep: Not Specified

Sample Depth:
Matrix: Soil
Analytical Method: 134,LCMSMS-ID
Analytical Date: 07/02/21 08:23
Analyst: MP
Percent Solids: 91%

Extraction Method: ALPHA 23528
Extraction Date: 06/22/21 09:18

Parameter	Result	Qualifier	Units	RL	MDL	Dilution Factor
Perfluorinated Alkyl Acids by Isotope Dilution - Mansfield Lab						
Perfluorobutanoic Acid (PFBA)	ND		ng/g	0.516	0.023	1
Perfluoropentanoic Acid (PFPeA)	ND		ng/g	0.516	0.048	1
Perfluorobutanesulfonic Acid (PFBS)	ND		ng/g	0.258	0.040	1
Perfluorohexanoic Acid (PFHxA)	0.057	J	ng/g	0.516	0.054	1
Perfluoroheptanoic Acid (PFHpA)	ND		ng/g	0.258	0.047	1
Perfluorohexanesulfonic Acid (PFHxS)	ND		ng/g	0.258	0.062	1
Perfluorooctanoic Acid (PFOA)	0.417		ng/g	0.258	0.043	1
1H,1H,2H,2H-Perfluorooctanesulfonic Acid (6:2FTS)	ND		ng/g	0.516	0.185	1
Perfluoroheptanesulfonic Acid (PFHpS)	ND		ng/g	0.516	0.141	1
Perfluorononanoic Acid (PFNA)	ND		ng/g	0.258	0.077	1
Perfluorooctanesulfonic Acid (PFOS)	0.629		ng/g	0.258	0.134	1
Perfluorodecanoic Acid (PFDA)	ND		ng/g	0.258	0.069	1
1H,1H,2H,2H-Perfluorodecanesulfonic Acid (8:2FTS)	ND		ng/g	0.516	0.296	1
N-Methyl Perfluorooctanesulfonamidoacetic Acid (NMeFOSAA)	ND		ng/g	0.516	0.208	1
Perfluoroundecanoic Acid (PFUnA)	ND		ng/g	0.516	0.048	1
Perfluorodecanesulfonic Acid (PFDS)	ND		ng/g	0.516	0.158	1
Perfluorooctanesulfonamide (FOSA)	ND		ng/g	0.516	0.101	1
N-Ethyl Perfluorooctanesulfonamidoacetic Acid (NEtFOSAA)	ND		ng/g	0.516	0.087	1
Perfluorododecanoic Acid (PFDoA)	ND		ng/g	0.516	0.072	1
Perfluorotridecanoic Acid (PFTrDA)	ND		ng/g	0.516	0.211	1
Perfluorotetradecanoic Acid (PFTA)	ND		ng/g	0.516	0.056	1
PFOA/PFOS, Total	1.05		ng/g	0.258	0.043	1

Project Name: 5055 BRAODWAY ENV. **Lab Number:** L2133588

Project Number: 41.0162895.00 **Report Date:** 07/02/21

SAMPLE RESULTS

Lab ID: L2133588-01 Date Collected: 06/21/21 12:05

Client ID: SB-03 (5-10') Date Received: 06/21/21

Sample Location: 5055 BROADWAY, NEW YORK, NY Field Prep: Not Specified

Sample Depth:

Parameter	Result	Qualifier	Units	RL	MDL	Dilution Factor

Perfluorinated Alkyl Acids by Isotope Dilution - Mansfield Lab

Surrogate (Extracted Internal Standard)	% Recovery	Qualifier	Acceptance Criteria
Perfluoro[13C4]Butanoic Acid (MPFBA)	82		61-135
Perfluoro[13C5]Pentanoic Acid (M5PFPEA)	82		58-150
Perfluoro[2,3,4-13C3]Butanesulfonic Acid (M3PFBS)	92		74-139
Perfluoro[1,2,3,4,6-13C5]Hexanoic Acid (M5PFHxA)	82		66-128
Perfluoro[1,2,3,4-13C4]Heptanoic Acid (M4PFHpA)	83		71-129
Perfluoro[1,2,3-13C3]Hexanesulfonic Acid (M3PFHxS)	90		78-139
Perfluoro[13C8]Octanoic Acid (M8PFOA)	84		75-130
1H,1H,2H,2H-Perfluoro[1,2-13C2]Octanesulfonic Acid (M2-6:2FTS)	96		20-154
Perfluoro[13C9]Nonanoic Acid (M9PFNA)	83		72-140
Perfluoro[13C8]Octanesulfonic Acid (M8PFOS)	91		79-136
Perfluoro[1,2,3,4,5,6-13C6]Decanoic Acid (M6PFDA)	87		75-130
1H,1H,2H,2H-Perfluoro[1,2-13C2]Decanesulfonic Acid (M2-8:2FTS)	101		19-175
N-Deuteriomethylperfluoro-1-octanesulfonamidoacetic Acid (d3-NMeFOSAA)	49		31-134
Perfluoro[1,2,3,4,5,6,7-13C7]Undecanoic Acid (M7-PFUDA)	95		61-155
Perfluoro[13C8]Octanesulfonamide (M8FOSA)	14		10-117
N-Deuterioethylperfluoro-1-octanesulfonamidoacetic Acid (d5-NEtFOSAA)	63		34-137
Perfluoro[1,2-13C2]Dodecanoic Acid (MPFDOA)	87		54-150
Perfluoro[1,2-13C2]Tetradecanoic Acid (M2PFTEDA)	86		24-159

Project Name: 5055 BRAODWAY ENV.
Project Number: 41.0162895.00
Lab Number: L2133588
Report Date: 07/02/21

SAMPLE RESULTS

Lab ID: L2133588-02
Client ID: SB-03 (5-10')
Sample Location: 5055 BROADWAY, NEW YORK, NY

Date Collected: 06/21/21 13:00
Date Received: 06/21/21
Field Prep: Not Specified

Sample Depth:
Matrix: Soil
Analytical Method: 1,8270D
Analytical Date: 06/28/21 18:51
Analyst: IM
Percent Solids: 94%

Extraction Method: EPA 3546
Extraction Date: 06/27/21 09:48

Parameter	Result	Qualifier	Units	RL	MDL	Dilution Factor
Semivolatile Organics by GC/MS - Westborough Lab						
1,4-Dioxane	ND		ug/kg	26	8.1	1

Surrogate	% Recovery	Qualifier	Acceptance Criteria
Nitrobenzene-d5	56		23-120
2-Fluorobiphenyl	73		30-120
4-Terphenyl-d14	49		18-120

Project Name: 5055 BRAODWAY ENV.
Project Number: 41.0162895.00

Lab Number: L2133588
Report Date: 07/02/21

Method Blank Analysis
Batch Quality Control

Analytical Method: 134,LCMSMS-ID
Analytical Date: 06/22/21 14:55
Analyst: RS

Extraction Method: ALPHA 23528
Extraction Date: 06/22/21 09:18

Parameter	Result	Qualifier	Units	RL	MDL
Perfluorinated Alkyl Acids by Isotope Dilution - Mansfield Lab for sample(s): 01 Batch: WG1515214-1					
Perfluorobutanoic Acid (PFBA)	ND		ng/g	0.500	0.023
Perfluoropentanoic Acid (PFPeA)	ND		ng/g	0.500	0.046
Perfluorobutanesulfonic Acid (PFBS)	ND		ng/g	0.250	0.039
Perfluorohexanoic Acid (PFHxA)	0.057	J	ng/g	0.500	0.053
Perfluoroheptanoic Acid (PFHpA)	ND		ng/g	0.250	0.045
Perfluorohexanesulfonic Acid (PFHxS)	ND		ng/g	0.250	0.061
Perfluorooctanoic Acid (PFOA)	ND		ng/g	0.250	0.042
1H,1H,2H,2H-Perfluorooctanesulfonic Acid (6:2FTS)	ND		ng/g	0.500	0.180
Perfluoroheptanesulfonic Acid (PFHpS)	ND		ng/g	0.500	0.136
Perfluorononanoic Acid (PFNA)	ND		ng/g	0.250	0.075
Perfluorooctanesulfonic Acid (PFOS)	ND		ng/g	0.250	0.130
Perfluorodecanoic Acid (PFDA)	ND		ng/g	0.250	0.067
1H,1H,2H,2H-Perfluorodecanesulfonic Acid (8:2FTS)	ND		ng/g	0.500	0.287
N-Methyl Perfluorooctanesulfonamidoacetic Acid (NMeFOSAA)	ND		ng/g	0.500	0.202
Perfluoroundecanoic Acid (PFUnA)	ND		ng/g	0.500	0.047
Perfluorodecanesulfonic Acid (PFDS)	ND		ng/g	0.500	0.153
Perfluorooctanesulfonamide (FOSA)	ND		ng/g	0.500	0.098
N-Ethyl Perfluorooctanesulfonamidoacetic Acid (NEtFOSAA)	ND		ng/g	0.500	0.085
Perfluorododecanoic Acid (PFDoA)	ND		ng/g	0.500	0.070
Perfluorotridecanoic Acid (PFTrDA)	ND		ng/g	0.500	0.204
Perfluorotetradecanoic Acid (PFTA)	ND		ng/g	0.500	0.054
PFOA/PFOS, Total	ND		ng/g	0.250	0.042

Project Name: 5055 BRAODWAY ENV.
Project Number: 41.0162895.00

Lab Number: L2133588
Report Date: 07/02/21

Method Blank Analysis
Batch Quality Control

Analytical Method: 134,LCMSMS-ID
Analytical Date: 06/22/21 14:55
Analyst: RS

Extraction Method: ALPHA 23528
Extraction Date: 06/22/21 09:18

Parameter	Result	Qualifier	Units	RL	MDL
Perfluorinated Alkyl Acids by Isotope Dilution - Mansfield Lab for sample(s): 01 Batch: WG1515214-1					

Surrogate (Extracted Internal Standard)	%Recovery	Qualifier	Acceptance Criteria
Perfluoro[13C4]Butanoic Acid (MPFBA)	91		61-135
Perfluoro[13C5]Pentanoic Acid (M5PFPEA)	103		58-150
Perfluoro[2,3,4-13C3]Butanesulfonic Acid (M3PFBS)	90		74-139
Perfluoro[1,2,3,4,6-13C5]Hexanoic Acid (M5PFHxA)	79		66-128
Perfluoro[1,2,3,4-13C4]Heptanoic Acid (M4PFHpA)	103		71-129
Perfluoro[1,2,3-13C3]Hexanesulfonic Acid (M3PFHxS)	95		78-139
Perfluoro[13C8]Octanoic Acid (M8PFOA)	83		75-130
1H,1H,2H,2H-Perfluoro[1,2-13C2]Octanesulfonic Acid (M2-6:2FTS)	50		20-154
Perfluoro[13C9]Nonanoic Acid (M9PFNA)	**66**	Q	72-140
Perfluoro[13C8]Octanesulfonic Acid (M8PFOS)	93		79-136
Perfluoro[1,2,3,4,5,6-13C6]Decanoic Acid (M6PFDA)	87		75-130
1H,1H,2H,2H-Perfluoro[1,2-13C2]Decanesulfonic Acid (M2-8:2FTS)	48		19-175
N-Deuteriomethylperfluoro-1-octanesulfonamidoacetic Acid (d3-NMeFOSAA)	71		31-134
Perfluoro[1,2,3,4,5,6,7-13C7]Undecanoic Acid (M7-PFUDA)	97		61-155
Perfluoro[13C8]Octanesulfonamide (M8FOSA)	15		10-117
N-Deuterioethylperfluoro-1-octanesulfonamidoacetic Acid (d5-NEtFOSAA)	76		34-137
Perfluoro[1,2-13C2]Dodecanoic Acid (MPFDOA)	88		54-150
Perfluoro[1,2-13C2]Tetradecanoic Acid (M2PFTEDA)	67		24-159

Project Name: 5055 BRAODWAY ENV.
Project Number: 41.0162895.00

Lab Number: L2133588
Report Date: 07/02/21

Method Blank Analysis
Batch Quality Control

Analytical Method: 1,8270D
Analytical Date: 06/28/21 00:34
Analyst: WR

Extraction Method: EPA 3546
Extraction Date: 06/27/21 09:46

Parameter	Result	Qualifier	Units	RL	MDL
Semivolatile Organics by GC/MS - Westborough Lab for sample(s): 02 Batch: WG1517464-1					
1,4-Dioxane	ND		ug/kg	24	7.5

Surrogate	%Recovery	Qualifier	Acceptance Criteria
2-Fluorophenol	60		25-120
Phenol-d6	58		10-120
Nitrobenzene-d5	60		23-120
2-Fluorobiphenyl	53		30-120
2,4,6-Tribromophenol	54		10-136
4-Terphenyl-d14	56		18-120

Lab Control Sample Analysis
Batch Quality Control

Project Name: 5055 BRAODWAY ENV.
Project Number: 41.0162895.00

Lab Number: L2133588
Report Date: 07/02/21

Parameter	LCS %Recovery	Qual	LCSD %Recovery	Qual	%Recovery Limits	RPD	Qual	RPD Limits
Perfluorinated Alkyl Acids by Isotope Dilution - Mansfield Lab Associated sample(s): 01 Batch: WG1515214-2								
Perfluorobutanoic Acid (PFBA)	95		-		71-135	-		30
Perfluoropentanoic Acid (PFPeA)	105		-		69-132	-		30
Perfluorobutanesulfonic Acid (PFBS)	92		-		72-128	-		30
Perfluorohexanoic Acid (PFHxA)	97		-		70-132	-		30
Perfluoroheptanoic Acid (PFHpA)	97		-		71-131	-		30
Perfluorohexanesulfonic Acid (PFHxS)	100		-		67-130	-		30
Perfluorooctanoic Acid (PFOA)	108		-		69-133	-		30
1H,1H,2H,2H-Perfluorooctanesulfonic Acid (6:2FTS)	114		-		64-140	-		30
Perfluoroheptanesulfonic Acid (PFHpS)	90		-		70-132	-		30
Perfluorononanoic Acid (PFNA)	109		-		72-129	-		30
Perfluorooctanesulfonic Acid (PFOS)	96		-		68-136	-		30
Perfluorodecanoic Acid (PFDA)	103		-		69-133	-		30
1H,1H,2H,2H-Perfluorodecanesulfonic Acid (8:2FTS)	112		-		65-137	-		30
N-Methyl Perfluorooctanesulfonamidoacetic Acid (NMeFOSAA)	108		-		63-144	-		30
Perfluoroundecanoic Acid (PFUnA)	101		-		64-136	-		30
Perfluorodecanesulfonic Acid (PFDS)	99		-		59-134	-		30
Perfluorooctanesulfonamide (FOSA)	97		-		67-137	-		30
N-Ethyl Perfluorooctanesulfonamidoacetic Acid (NEtFOSAA)	99		-		61-139	-		30
Perfluorododecanoic Acid (PFDoA)	101		-		69-135	-		30
Perfluorotridecanoic Acid (PFTrDA)	100		-		66-139	-		30
Perfluorotetradecanoic Acid (PFTA)	102		-		69-133	-		30

Lab Control Sample Analysis
Batch Quality Control

Project Name: 5055 BRAODWAY ENV.
Project Number: 41.0162895.00
Lab Number: L2133588
Report Date: 07/02/21

Parameter	LCS %Recovery	Qual	LCSD %Recovery	Qual	%Recovery Limits	RPD	Qual	RPD Limits
Perfluorinated Alkyl Acids by Isotope Dilution - Mansfield Lab Associated sample(s): 01 Batch: WG1515214-2								

Surrogate	LCS %Recovery	Qual	LCSD %Recovery	Qual	Acceptance Criteria
Perfluoro[13C4]Butanoic Acid (MPFBA)	85				61-135
Perfluoro[13C5]Pentanoic Acid (M5PFPEA)	96				58-150
Perfluoro[2,3,4-13C3]Butanesulfonic Acid (M3PFBS)	84				74-139
Perfluoro[1,2,3,4,6-13C5]Hexanoic Acid (M5PFHxA)	77				66-128
Perfluoro[1,2,3,4-13C4]Heptanoic Acid (M4PFHpA)	96				71-129
Perfluoro[1,2,3-13C3]Hexanesulfonic Acid (M3PFHxS)	81				78-139
Perfluoro[13C8]Octanoic Acid (M8PFOA)	79				75-130
1H,1H,2H,2H-Perfluoro[1,2-13C2]Octanesulfonic Acid (M2-6:2FTS)	49				20-154
Perfluoro[13C9]Nonanoic Acid (M9PFNA)	**63**	Q			72-140
Perfluoro[13C8]Octanesulfonic Acid (M8PFOS)	87				79-136
Perfluoro[1,2,3,4,5,6-13C6]Decanoic Acid (M6PFDA)	80				75-130
1H,1H,2H,2H-Perfluoro[1,2-13C2]Decanesulfonic Acid (M2-8:2FTS)	44				19-175
N-Deuteriomethylperfluoro-1-octanesulfonamidoacetic Acid (d3-NMeFOSAA)	73				31-134
Perfluoro[1,2,3,4,5,6,7-13C7]Undecanoic Acid (M7-PFUDA)	91				61-155
Perfluoro[13C8]Octanesulfonamide (M8FOSA)	32				10-117
N-Deuterioethylperfluoro-1-octanesulfonamidoacetic Acid (d5-NEtFOSAA)	78				34-137
Perfluoro[1,2-13C2]Dodecanoic Acid (MPFDOA)	79				54-150
Perfluoro[1,2-13C2]Tetradecanoic Acid (M2PFTEDA)	64				24-159

Lab Control Sample Analysis
Batch Quality Control

Project Name: 5055 BRAODWAY ENV.
Project Number: 41.0162895.00

Lab Number: L2133588
Report Date: 07/02/21

Parameter	LCS %Recovery	Qual	LCSD %Recovery	Qual	%Recovery Limits	RPD	Qual	RPD Limits
Semivolatile Organics by GC/MS - Westborough Lab Associated sample(s): 02 Batch: WG1517464-2 WG1517464-3								
1,4-Dioxane	**39**	Q	44		40-140	12		50

Surrogate	LCS %Recovery	Qual	LCSD %Recovery	Qual	Acceptance Criteria
2-Fluorophenol	56		64		25-120
Phenol-d6	54		62		10-120
Nitrobenzene-d5	54		61		23-120
2-Fluorobiphenyl	49		56		30-120
2,4,6-Tribromophenol	55		60		10-136
4-Terphenyl-d14	53		59		18-120

Matrix Spike Analysis

Batch Quality Control

Project Name: 5055 BRAODWAY ENV.

Project Number: 41.0162895.00

Lab Number: L2133588

Report Date: 07/02/21

Parameter	Native Sample	MS Added	MS Found	MS %Recovery	Qual	MSD Found	MSD %Recovery	Qual	Recovery Limits	RPD	Qual	RPD Limits
Perfluorinated Alkyl Acids by Isotope Dilution - Mansfield Lab Associated sample(s): 01 QC Batch ID: WG1515214-3 QC Sample: L2133073-01 Client ID: MS Sample												
Perfluorobutanoic Acid (PFBA)	0.130J	5.55	5.17	91		-	-		71-135	-		30
Perfluoropentanoic Acid (PFPeA)	0.159J	5.55	5.26	92		-	-		69-132	-		30
Perfluorobutanesulfonic Acid (PFBS)	ND	4.93	4.46	91		-	-		72-128	-		30
1H,1H,2H,2H-Perfluorohexanesulfonic Acid (4:2FTS)	ND	5.2	5.25	101		-	-		62-145	-		30
Perfluorohexanoic Acid (PFHxA)	0.168J	5.55	5.27	92		-	-		70-132	-		30
Perfluoropentanesulfonic Acid (PFPeS)	ND	5.22	5.25	101		-	-		73-123	-		30
Perfluoroheptanoic Acid (PFHpA)	0.182J	5.55	5.34	93		-	-		71-131	-		30
Perfluorohexanesulfonic Acid (PFHxS)	ND	5.07	4.82	95		-	-		67-130	-		30
Perfluorooctanoic Acid (PFOA)	1.60	5.55	6.94	96		-	-		69-133	-		30
1H,1H,2H,2H-Perfluorooctanesulfonic Acid (6:2FTS)	ND	5.28	5.30	100		-	-		64-140	-		30
Perfluoroheptanesulfonic Acid (PFHpS)	ND	5.28	7.05	**133**	Q	-	-		70-132	-		30
Perfluorononanoic Acid (PFNA)	1.49	5.55	6.80	96		-	-		72-129	-		30
Perfluorooctanesulfonic Acid (PFOS)	127E	5.15	133	116		-	-		68-136	-		30
Perfluorodecanoic Acid (PFDA)	12.1	5.55	17.4	96		-	-		69-133	-		30
1H,1H,2H,2H-Perfluorodecanesulfonic Acid (8:2FTS)	0.348J	5.33	5.48	96		-	-		65-137	-		30
Perfluorononanesulfonic Acid (PFNS)	ND	5.34	7.18	**134**	Q	-	-		69-125	-		30
N-Methyl Perfluorooctanesulfonamidoacetic Acid (NMeFOSAA)	ND	5.55	5.64	102		-	-		63-144	-		30
Perfluoroundecanoic Acid (PFUnA)	12.9	5.55	17.9	90		-	-		64-136	-		30
Perfluorodecanesulfonic Acid (PFDS)	ND	5.35	7.22	**135**	Q	-	-		59-134	-		30
N-Ethyl Perfluorooctanesulfonamidoacetic Acid (NEtFOSAA)	46.8	5.55	46.0	**0**	Q	-	-		61-139	-		30
Perfluorododecanoic Acid (PFDoA)	2.94	5.55	8.31	97		-	-		69-135	-		30
Perfluorotridecanoic Acid (PFTrDA)	0.932	5.55	7.27	114		-	-		66-139	-		30

Matrix Spike Analysis

Batch Quality Control

Project Name: 5055 BRAODWAY ENV.

Project Number: 41.0162895.00

Lab Number: L2133588

Report Date: 07/02/21

Parameter	Native Sample	MS Added	MS Found	MS %Recovery	Qual	MSD Found	MSD %Recovery	Qual	Recovery Limits	RPD	Qual	RPD Limits
Perfluorinated Alkyl Acids by Isotope Dilution - Mansfield Lab Associated sample(s): 01 QC Batch ID: WG1515214-3 QC Sample: L2133073-01 Client ID: MS Sample												
Perfluorotetradecanoic Acid (PFTA)	0.355J	5.55	5.64	95		-	-		69-133	-		30
2,3,3,3-Tetrafluoro-2-[1,1,2,2,3,3,3-Heptafluoropropoxy]-Propanoic Acid (HFPO-DA)	ND	111	51.4	46		-	-		41-165	-		30
4,8-Dioxa-3h-Perfluorononanoic Acid (ADONA)	ND	5.24	4.98	95		-	-		68-143	-		30
Perfluorohexadecanoic Acid (PFHxDA)	0.136JF	5.55	6.09	107		-	-		18-191	-		30
Perfluorooctadecanoic Acid (PFODA)	ND	5.55	0.554J	**10**	Q	-	-		10-123	-		30

Surrogate (Extracted Internal Standard)	MS % Recovery	MS Qualifier	MSD % Recovery	MSD Qualifier	Acceptance Criteria
1H,1H,2H,2H-Perfluoro[1,2-13C2]Decanesulfonic Acid (M2-8:2FTS)	117				19-175
1H,1H,2H,2H-Perfluoro[1,2-13C2]Hexanesulfonic Acid (M2-4:2FTS)	115				14-167
1H,1H,2H,2H-Perfluoro[1,2-13C2]Octanesulfonic Acid (M2-6:2FTS)	115				20-154
2,3,3,3-Tetrafluoro-2-[1,1,2,2,3,3,3-Heptafluoropropoxy]-13C3-Propanoic Acid (M3HFPO-DA)	97				10-203
N-Deuterioethylperfluoro-1-octanesulfonamidoacetic Acid (d5-NEtFOSAA)	58				34-137
N-Deuteriomethylperfluoro-1-octanesulfonamidoacetic Acid (d3-NMeFOSAA)	50				31-134
Perfluoro[1,2,3,4,5,6,7-13C7]Undecanoic Acid (M7-PFUDA)	86				61-155
Perfluoro[1,2,3,4,5,6-13C6]Decanoic Acid (M6PFDA)	79				75-130
Perfluoro[1,2,3,4,6-13C5]Hexanoic Acid (M5PFHxA)	76				66-128
Perfluoro[1,2,3,4-13C4]Heptanoic Acid (M4PFHpA)	77				71-129
Perfluoro[1,2,3-13C3]Hexanesulfonic Acid (M3PFHxS)	121				78-139
Perfluoro[1,2-13C2]Dodecanoic Acid (MPFDOA)	84				54-150
Perfluoro[1,2-13C2]Tetradecanoic Acid (M2PFTEDA)	62				24-159
Perfluoro[13C2]Hexadecanoic Acid (M2PFHxDA)	**7**	Q			10-145
Perfluoro[13C4]Butanoic Acid (MPFBA)	74				61-135

Matrix Spike Analysis

Batch Quality Control

Project Name: 5055 BRAODWAY ENV.

Project Number: 41.0162895.00

Lab Number: L2133588

Report Date: 07/02/21

Parameter	Native Sample	MS Added	MS Found	MS %Recovery	Qual	MSD Found	MSD %Recovery	Qual	Recovery Limits	RPD	Qual	RPD Limits
Perfluorinated Alkyl Acids by Isotope Dilution - Mansfield Lab Associated sample(s): 01 QC Batch ID: WG1515214-3 QC Sample: L2133073-01 Client ID: MS Sample												

Surrogate (Extracted Internal Standard)	MS % Recovery	Qualifier	MSD % Recovery	Qualifier	Acceptance Criteria
Perfluoro[13C5]Pentanoic Acid (M5PFPEA)	77				58-150
Perfluoro[13C8]Octanesulfonic Acid (M8PFOS)	84				79-136
Perfluoro[13C8]Octanoic Acid (M8PFOA)	77				75-130
Perfluoro[13C9]Nonanoic Acid (M9PFNA)	75				72-140
Perfluoro[2,3,4-13C3]Butanesulfonic Acid (M3PFBS)	122				74-139

Parameter	Native Sample	MS Added	MS Found	MS %Recovery	Qual	MSD Found	MSD %Recovery	Qual	Recovery Limits	RPD	Qual	RPD Limits
Perfluorinated Alkyl Acids by Isotope Dilution - Mansfield Lab Associated sample(s): 01 QC Batch ID: WG1515214-5 QC Sample: L2132400-05 Client ID: MS Sample												
1H,1H,2H,2H-Perfluorooctanesulfonic Acid (6:2FTS)	554	65.9	517	**0**	Q	-	-		64-140	-		30

Surrogate (Extracted Internal Standard)	MS % Recovery	Qualifier	MSD % Recovery	Qualifier	Acceptance Criteria
1H,1H,2H,2H-Perfluoro[1,2-13C2]Octanesulfonic Acid (M2-6:2FTS)	63				20-154

Lab Duplicate Analysis
Batch Quality Control

Project Name: 5055 BRAODWAY ENV.
Project Number: 41.0162895.00

Lab Number: L2133588
Report Date: 07/02/21

Parameter	Native Sample	Duplicate Sample	Units	RPD	Qual	RPD Limits
- Associated sample(s): 01 QC Batch ID: WG1515214-4 QC Sample: L2133073-02 Client ID: DUP Sample						
Perfluorobutanoic Acid (PFBA)	0.170J	0.168J	ng/g	NC		30
Perfluoropentanoic Acid (PFPeA)	0.205J	0.212J	ng/g	NC		30
Perfluorobutanesulfonic Acid (PFBS)	ND	ND	ng/g	NC		30
1H,1H,2H,2H-Perfluorohexanesulfonic Acid (4:2FTS)	ND	ND	ng/g	NC		30
Perfluorohexanoic Acid (PFHxA)	0.179J	0.199J	ng/g	NC		30
Perfluoropentanesulfonic Acid (PFPeS)	ND	ND	ng/g	NC		30
Perfluoroheptanoic Acid (PFHpA)	0.226J	0.227J	ng/g	NC		30
Perfluorohexanesulfonic Acid (PFHxS)	ND	ND	ng/g	NC		30
Perfluorooctanoic Acid (PFOA)	2.10	2.19	ng/g	4		30
1H,1H,2H,2H-Perfluorooctanesulfonic Acid (6:2FTS)	ND	ND	ng/g	NC		30
Perfluoroheptanesulfonic Acid (PFHpS)	ND	ND	ng/g	NC		30
Perfluorononanoic Acid (PFNA)	2.59	2.66	ng/g	3		30
Perfluorooctanesulfonic Acid (PFOS)	125E	130E	ng/g	4		30
Perfluorodecanoic Acid (PFDA)	11.7	12.6	ng/g	7		30
1H,1H,2H,2H-Perfluorodecanesulfonic Acid (8:2FTS)	ND	ND	ng/g	NC		30
Perfluorononanesulfonic Acid (PFNS)	ND	ND	ng/g	NC		30
N-Methyl Perfluorooctanesulfonamidoacetic Acid (NMeFOSAA)	ND	ND	ng/g	NC		30
Perfluoroundecanoic Acid (PFUnA)	11.6	11.9	ng/g	3		30
Perfluorodecanesulfonic Acid (PFDS)	ND	ND	ng/g	NC		30
N-Ethyl Perfluorooctanesulfonamidoacetic Acid (NEtFOSAA)	29.2F	30.0	ng/g	3		30
Perfluorododecanoic Acid (PFDoA)	2.76	2.80	ng/g	1		30

Lab Duplicate Analysis
Batch Quality Control

Project Name: 5055 BRAODWAY ENV.
Project Number: 41.0162895.00

Lab Number: L2133588
Report Date: 07/02/21

Parameter	Native Sample	Duplicate Sample	Units	RPD	Qual	RPD Limits
- Associated sample(s): 01 QC Batch ID: WG1515214-4 QC Sample: L2133073-02 Client ID: DUP Sample						
Perfluorotridecanoic Acid (PFTrDA)	0.888	0.945	ng/g	6		30
Perfluorotetradecanoic Acid (PFTA)	0.394J	0.541	ng/g	NC		30
2,3,3,3-Tetrafluoro-2-[1,1,2,2,3,3,3-Heptafluoropropoxy]-Propanoic Acid (HFPO-DA)	ND	ND	ng/g	NC		30
4,8-Dioxa-3h-Perfluorononanoic Acid (ADONA)	ND	ND	ng/g	NC		30
Perfluorohexadecanoic Acid (PFHxDA)	0.134JF	0.183JF	ng/g	NC		30
Perfluorooctadecanoic Acid (PFODA)	ND	ND	ng/g	NC		30

Surrogate (Extracted Internal Standard)	%Recovery	Qualifier	%Recovery	Qualifier	Acceptance Criteria
Perfluoro[13C4]Butanoic Acid (MPFBA)	67		67		61-135
Perfluoro[13C5]Pentanoic Acid (M5PFPEA)	69		70		58-150
Perfluoro[2,3,4-13C3]Butanesulfonic Acid (M3PFBS)	107		111		74-139
1H,1H,2H,2H-Perfluoro[1,2-13C2]Hexanesulfonic Acid (M2-4:2FTS)	97		96		14-167
Perfluoro[1,2,3,4,6-13C5]Hexanoic Acid (M5PFHxA)	69		70		66-128
Perfluoro[1,2,3,4-13C4]Heptanoic Acid (M4PFHpA)	**69**	Q	73		71-129
Perfluoro[1,2,3-13C3]Hexanesulfonic Acid (M3PFHxS)	111		115		78-139
Perfluoro[13C8]Octanoic Acid (M8PFOA)	**72**	Q	**74**	Q	75-130
1H,1H,2H,2H-Perfluoro[1,2-13C2]Octanesulfonic Acid (M2-6:2FTS)	96		99		20-154
Perfluoro[13C9]Nonanoic Acid (M9PFNA)	**68**	Q	**71**	Q	72-140
Perfluoro[13C8]Octanesulfonic Acid (M8PFOS)	**77**	Q	79		79-136
Perfluoro[1,2,3,4,5,6-13C6]Decanoic Acid (M6PFDA)	**72**	Q	**72**	Q	75-130
1H,1H,2H,2H-Perfluoro[1,2-13C2]Decanesulfonic Acid (M2-8:2FTS)	99		110		19-175
N-Deuteriomethylperfluoro-1-octanesulfonamidoacetic Acid (d3-NMeFOSAA)	35		42		31-134
Perfluoro[1,2,3,4,5,6,7-13C7]Undecanoic Acid (M7-PFUDA)	75		82		61-155
N-Deuterioethylperfluoro-1-octanesulfonamidoacetic Acid (d5-NEtFOSAA)	44		49		34-137

Lab Duplicate Analysis
Batch Quality Control

Project Name: 5055 BRAODWAY ENV.
Project Number: 41.0162895.00

Lab Number: L2133588
Report Date: 07/02/21

Parameter	Native Sample	Duplicate Sample	Units	RPD	Qual	RPD Limits
- Associated sample(s): 01 QC Batch ID: WG1515214-4 QC Sample: L2133073-02 Client ID: DUP Sample						

Surrogate (Extracted Internal Standard)	%Recovery	Qualifier	%Recovery	Qualifier	Acceptance Criteria
Perfluoro[1,2-13C2]Dodecanoic Acid (MPFDOA)	72		81		54-150
Perfluoro[1,2-13C2]Tetradecanoic Acid (M2PFTEDA)	42		54		24-159
2,3,3,3-Tetrafluoro-2-[1,1,2,2,3,3,3-Heptafluoropropoxy]-13C3-Propanoic Acid (M3HFPO-DA)	90		85		10-203
Perfluoro[13C2]Hexadecanoic Acid (M2PFHxDA)	**6**	Q	**9**	Q	10-145

Perfluorinated Alkyl Acids by Isotope Dilution - Mansfield Lab Associated sample(s): 01 QC Batch ID: WG1515214-6 QC Sample: L2132400-05 Client ID: DUP Sample

1H,1H,2H,2H-Perfluorooctanesulfonic Acid (6:2FTS)	554	505	ng/g	9		30

Surrogate (Extracted Internal Standard)	%Recovery	Qualifier	%Recovery	Qualifier	Acceptance Criteria
1H,1H,2H,2H-Perfluoro[1,2-13C2]Octanesulfonic Acid (M2-6:2FTS)	59		60		20-154

INORGANICS
&
MISCELLANEOUS

Project Name: 5055 BRAODWAY ENV.
Project Number: 41.0162895.00

Lab Number: L2133588
Report Date: 07/02/21

SAMPLE RESULTS

Lab ID: L2133588-01
Client ID: SB-03 (5-10')
Sample Location: 5055 BROADWAY, NEW YORK, NY

Date Collected: 06/21/21 12:05
Date Received: 06/21/21
Field Prep: Not Specified

Sample Depth:
Matrix: Soil

Parameter	Result	Qualifier	Units	RL	MDL	Dilution Factor	Date Prepared	Date Analyzed	Analytical Method	Analyst
General Chemistry - Mansfield Lab										
Solids, Total	91.2		%	0.100	0.100	1	-	06/23/21 11:23	121,2540G	MC

Project Name: 5055 BRAODWAY ENV.
Project Number: 41.0162895.00

Lab Number: L2133588
Report Date: 07/02/21

SAMPLE RESULTS

Lab ID: L2133588-02
Client ID: SB-03 (5-10')
Sample Location: 5055 BROADWAY, NEW YORK, NY

Date Collected: 06/21/21 13:00
Date Received: 06/21/21
Field Prep: Not Specified

Sample Depth:
Matrix: Soil

Parameter	Result	Qualifier	Units	RL	MDL	Dilution Factor	Date Prepared	Date Analyzed	Analytical Method	Analyst
General Chemistry - Westborough Lab										
Solids, Total	93.9		%	0.100	NA	1	-	06/22/21 07:29	121,2540G	RI

Lab Duplicate Analysis

Batch Quality Control

Project Name: 5055 BRAODWAY ENV.

Project Number: 41.0162895.00

Lab Number: L2133588

Report Date: 07/02/21

Parameter	Native Sample	Duplicate Sample	Units	RPD	Qual	RPD Limits
General Chemistry - Westborough Lab Associated sample(s): 02 QC Batch ID: WG1515169-1 QC Sample: L2133579-01 Client ID: DUP Sample						
Solids, Total	79.5	79.0	%	1		20
General Chemistry - Mansfield Lab Associated sample(s): 01 QC Batch ID: WG1515965-1 QC Sample: L2133073-01 Client ID: DUP Sample						
Solids, Total	86.4	85.8	%	1		10

Project Name: 5055 BRAODWAY ENV.
Project Number: 41.0162895.00

Lab Number: L2133588
Report Date: 07/02/21

Sample Receipt and Container Information

Were project specific reporting limits specified? YES

Cooler Information

Cooler	Custody Seal
A	Absent
D	Absent

Container Information

Container ID	Container Type	Cooler	Initial pH	Final pH	Temp deg C	Pres	Seal	Frozen Date/Time	Analysis(*)
L2133588-01A	Plastic 2oz unpreserved for TS	D	NA		3.3	Y	Absent		A2-TS(7)
L2133588-01B	Plastic 8oz unpreserved	D	NA		3.3	Y	Absent		A2-NY-537-ISOTOPE(14)
L2133588-02A	Plastic 2oz unpreserved for TS	A	NA		4.7	Y	Absent		TS(7)
L2133588-02B	Glass 60mL/2oz unpreserved	A	NA		4.7	Y	Absent		NYTCL-8270(14)

*Values in parentheses indicate holding time in days

Project Name: 5055 BRAODWAY ENV.
Project Number: 41.0162895.00

Lab Number: L2133588
Report Date: 07/02/21

PFAS PARAMETER SUMMARY

Parameter	Acronym	CAS Number
PERFLUOROALKYL CARBOXYLIC ACIDS (PFCAs)		
Perfluorooctadecanoic Acid	PFODA	16517-11-6
Perfluorohexadecanoic Acid	PFHxDA	67905-19-5
Perfluorotetradecanoic Acid	PFTA	376-06-7
Perfluorotridecanoic Acid	PFTrDA	72629-94-8
Perfluorododecanoic Acid	PFDoA	307-55-1
Perfluoroundecanoic Acid	PFUnA	2058-94-8
Perfluorodecanoic Acid	PFDA	335-76-2
Perfluorononanoic Acid	PFNA	375-95-1
Perfluorooctanoic Acid	PFOA	335-67-1
Perfluoroheptanoic Acid	PFHpA	375-85-9
Perfluorohexanoic Acid	PFHxA	307-24-4
Perfluoropentanoic Acid	PFPeA	2706-90-3
Perfluorobutanoic Acid	PFBA	375-22-4
PERFLUOROALKYL SULFONIC ACIDS (PFSAs)		
Perfluorododecanesulfonic Acid	PFDoDS	79780-39-5
Perfluorodecanesulfonic Acid	PFDS	335-77-3
Perfluorononanesulfonic Acid	PFNS	68259-12-1
Perfluorooctanesulfonic Acid	PFOS	1763-23-1
Perfluoroheptanesulfonic Acid	PFHpS	375-92-8
Perfluorohexanesulfonic Acid	PFHxS	355-46-4
Perfluoropentanesulfonic Acid	PFPeS	2706-91-4
Perfluorobutanesulfonic Acid	PFBS	375-73-5
FLUOROTELOMERS		
1H,1H,2H,2H-Perfluorododecanesulfonic Acid	10:2FTS	120226-60-0
1H,1H,2H,2H-Perfluorodecanesulfonic Acid	8:2FTS	39108-34-4
1H,1H,2H,2H-Perfluorooctanesulfonic Acid	6:2FTS	27619-97-2
1H,1H,2H,2H-Perfluorohexanesulfonic Acid	4:2FTS	757124-72-4
PERFLUOROALKANE SULFONAMIDES (FASAs)		
Perfluorooctanesulfonamide	FOSA	754-91-6
N-Ethyl Perfluorooctane Sulfonamide	NEtFOSA	4151-50-2
N-Methyl Perfluorooctane Sulfonamide	NMeFOSA	31506-32-8
PERFLUOROALKANE SULFONYL SUBSTANCES		
N-Ethyl Perfluorooctanesulfonamido Ethanol	NEtFOSE	1691-99-2
N-Methyl Perfluorooctanesulfonamido Ethanol	NMeFOSE	24448-09-7
N-Ethyl Perfluorooctanesulfonamidoacetic Acid	NEtFOSAA	2991-50-6
N-Methyl Perfluorooctanesulfonamidoacetic Acid	NMeFOSAA	2355-31-9
PER- and POLYFLUOROALKYL ETHER CARBOXYLIC ACIDS		
2,3,3,3-Tetrafluoro-2-[1,1,2,2,3,3,3-Heptafluoropropoxy]-Propanoic Acid	HFPO-DA	13252-13-6
4,8-Dioxa-3h-Perfluorononanoic Acid	ADONA	919005-14-4
CHLORO-PERFLUOROALKYL SULFONIC ACIDS		
11-Chloroeicosafluoro-3-Oxaundecane-1-Sulfonic Acid	11Cl-PF3OUdS	763051-92-9
9-Chlorohexadecafluoro-3-Oxanone-1-Sulfonic Acid	9Cl-PF3ONS	756426-58-1
PERFLUOROETHER SULFONIC ACIDS (PFESAs)		
Perfluoro(2-Ethoxyethane)Sulfonic Acid	PFEESA	113507-82-7
PERFLUOROETHER/POLYETHER CARBOXYLIC ACIDS (PFPCAs)		
Perfluoro-3-Methoxypropanoic Acid	PFMPA	377-73-1
Perfluoro-4-Methoxybutanoic Acid	PFMBA	863090-89-5
Nonafluoro-3,6-Dioxaheptanoic Acid	NFDHA	151772-58-6

Project Name:	5055 BRAODWAY ENV.	**Lab Number:**	L2133588
Project Number:	41.0162895.00	**Report Date:**	07/02/21

GLOSSARY

Acronyms

DL	- Detection Limit: This value represents the level to which target analyte concentrations are reported as estimated values, when those target analyte concentrations are quantified below the limit of quantitation (LOQ). The DL includes any adjustments from dilutions, concentrations or moisture content, where applicable. (DoD report formats only.)
EDL	- Estimated Detection Limit: This value represents the level to which target analyte concentrations are reported as estimated values, when those target analyte concentrations are quantified below the reporting limit (RL). The EDL includes any adjustments from dilutions, concentrations or moisture content, where applicable. The use of EDLs is specific to the analysis of PAHs using Solid-Phase Microextraction (SPME).
EMPC	- Estimated Maximum Possible Concentration: The concentration that results from the signal present at the retention time of an analyte when the ions meet all of the identification criteria except the ion abundance ratio criteria. An EMPC is a worst-case estimate of the concentration.
EPA	- Environmental Protection Agency.
LCS	- Laboratory Control Sample: A sample matrix, free from the analytes of interest, spiked with verified known amounts of analytes or a material containing known and verified amounts of analytes.
LCSD	- Laboratory Control Sample Duplicate: Refer to LCS.
LFB	- Laboratory Fortified Blank: A sample matrix, free from the analytes of interest, spiked with verified known amounts of analytes or a material containing known and verified amounts of analytes.
LOD	- Limit of Detection: This value represents the level to which a target analyte can reliably be detected for a specific analyte in a specific matrix by a specific method. The LOD includes any adjustments from dilutions, concentrations or moisture content, where applicable. (DoD report formats only.)
LOQ	- Limit of Quantitation: The value at which an instrument can accurately measure an analyte at a specific concentration. The LOQ includes any adjustments from dilutions, concentrations or moisture content, where applicable. (DoD report formats only.) Limit of Quantitation: The value at which an instrument can accurately measure an analyte at a specific concentration. The LOQ includes any adjustments from dilutions, concentrations or moisture content, where applicable. (DoD report formats only.)
MDL	- Method Detection Limit: This value represents the level to which target analyte concentrations are reported as estimated values, when those target analyte concentrations are quantified below the reporting limit (RL). The MDL includes any adjustments from dilutions, concentrations or moisture content, where applicable.
MS	- Matrix Spike Sample: A sample prepared by adding a known mass of target analyte to a specified amount of matrix sample for which an independent estimate of target analyte concentration is available. For Method 332.0, the spike recovery is calculated using the native concentration, including estimated values.
MSD	- Matrix Spike Sample Duplicate: Refer to MS.
NA	- Not Applicable.
NC	- Not Calculated: Term is utilized when one or more of the results utilized in the calculation are non-detect at the parameter's reporting unit.
NDPA/DPA	- N-Nitrosodiphenylamine/Diphenylamine.
NI	- Not Ignitable.
NP	- Non-Plastic: Term is utilized for the analysis of Atterberg Limits in soil.
NR	- No Results: Term is utilized when 'No Target Compounds Requested' is reported for the analysis of Volatile or Semivolatile Organic TIC only requests.
RL	- Reporting Limit: The value at which an instrument can accurately measure an analyte at a specific concentration. The RL includes any adjustments from dilutions, concentrations or moisture content, where applicable.
RPD	- Relative Percent Difference: The results from matrix and/or matrix spike duplicates are primarily designed to assess the precision of analytical results in a given matrix and are expressed as relative percent difference (RPD). Values which are less than five times the reporting limit for any individual parameter are evaluated by utilizing the absolute difference between the values; although the RPD value will be provided in the report.
SRM	- Standard Reference Material: A reference sample of a known or certified value that is of the same or similar matrix as the associated field samples.
STLP	- Semi-dynamic Tank Leaching Procedure per EPA Method 1315.
TEF	- Toxic Equivalency Factors: The values assigned to each dioxin and furan to evaluate their toxicity relative to 2,3,7,8-TCDD.
TEQ	- Toxic Equivalent: The measure of a sample's toxicity derived by multiplying each dioxin and furan by its corresponding TEF and then summing the resulting values.
TIC	- Tentatively Identified Compound: A compound that has been identified to be present and is not part of the target compound list (TCL) for the method and/or program. All TICs are qualitatively identified and reported as estimated concentrations.

Report Format: DU Report with 'J' Qualifiers

Project Name:	5055 BRAODWAY ENV.	**Lab Number:**	L2133588
Project Number:	41.0162895.00	**Report Date:**	07/02/21

Footnotes

1 - The reference for this analyte should be considered modified since this analyte is absent from the target analyte list of the original method.

Terms

Analytical Method: Both the document from which the method originates and the analytical reference method. (Example: EPA 8260B is shown as 1,8260B.) The codes for the reference method documents are provided in the References section of the Addendum.

Difference: With respect to Total Oxidizable Precursor (TOP) Assay analysis, the difference is defined as the Post-Treatment value minus the Pre-Treatment value.

Final pH: As it pertains to Sample Receipt & Container Information section of the report, Final pH reflects pH of container determined after adjustment at the laboratory, if applicable. If no adjustment required, value reflects Initial pH.

Frozen Date/Time: With respect to Volatile Organics in soil, Frozen Date/Time reflects the date/time at which associated Reagent Water-preserved vials were initially frozen. Note: If frozen date/time is beyond 48 hours from sample collection, value will be reflected in 'bold'.

Initial pH: As it pertains to Sample Receipt & Container Information section of the report, Initial pH reflects pH of container determined upon receipt, if applicable.

PAH Total: With respect to Alkylated PAH analyses, the 'PAHs, Total' result is defined as the summation of results for all or a subset of the following compounds: Naphthalene, C1-C4 Naphthalenes, 2-Methylnaphthalene, 1-Methylnaphthalene, Biphenyl, Acenaphthylene, Acenaphthene, Fluorene, C1-C3 Fluorenes, Phenanthrene, C1-C4 Phenanthrenes/Anthracenes, Anthracene, Fluoranthene, Pyrene, C1-C4 Fluoranthenes/Pyrenes, Benz(a)anthracene, Chrysene, C1-C4 Chrysenes, Benzo(b)fluoranthene, Benzo(j)+(k)fluoranthene, Benzo(e)pyrene, Benzo(a)pyrene, Perylene, Indeno(1,2,3-cd)pyrene, Dibenz(ah)+(ac)anthracene, Benzo(g,h,i)perylene. If a 'Total' result is requested, the results of its individual components will also be reported.

PFAS Total: With respect to PFAS analyses, the 'PFAS, Total (5)' result is defined as the summation of results for: PFHpA, PFHxS, PFOA, PFNA and PFOS. In addition, the 'PFAS, Total (6)' result is defined as the summation of results for: PFHpA, PFHxS, PFOA, PFNA, PFDA and PFOS. For MassDEP DW compliance analysis only, the 'PFAS, Total (6)' result is defined as the summation of results at or above the RL. Note: If a 'Total' result is requested, the results of its individual components will also be reported.

The target compound Chlordane (CAS No. 57-74-9) is reported for GC ECD analyses. Per EPA,this compound "refers to a mixture of chlordane isomers, other chlorinated hydrocarbons and numerous other components." (Reference: USEPA Toxicological Review of Chlordane, In Support of Summary Information on the Integrated Risk Information System (IRIS), December 1997.)

Total: With respect to Organic analyses, a 'Total' result is defined as the summation of results for individual isomers or Aroclors. If a 'Total' result is requested, the results of its individual components will also be reported. This is applicable to 'Total' results for methods 8260, 8081 and 8082.

Data Qualifiers

A - Spectra identified as "Aldol Condensates" are byproducts of the extraction/concentration procedures when acetone is introduced in the process.

B - The analyte was detected above the reporting limit in the associated method blank. Flag only applies to associated field samples that have detectable concentrations of the analyte at less than ten times (10x) the concentration found in the blank. For MCP-related projects, flag only applies to associated field samples that have detectable concentrations of the analyte at less than ten times (10x) the concentration found in the blank. For DOD-related projects, flag only applies to associated field samples that have detectable concentrations of the analyte at less than ten times (10x) the concentration found in the blank AND the analyte was detected above one-half the reporting limit (or above the reporting limit for common lab contaminants) in the associated method blank. For NJ-Air-related projects, flag only applies to associated field samples that have detectable concentrations of the analyte above the reporting limit. For NJ-related projects (excluding Air), flag only applies to associated field samples that have detectable concentrations of the analyte, which was detected above the reporting limit in the associated method blank or above five times the reporting limit for common lab contaminants (Phthalates, Acetone, Methylene Chloride, 2-Butanone).

C - Co-elution: The target analyte co-elutes with a known lab standard (i.e. surrogate, internal standards, etc.) for co-extracted analyses.

D - Concentration of analyte was quantified from diluted analysis. Flag only applies to field samples that have detectable concentrations of the analyte.

E - Concentration of analyte exceeds the range of the calibration curve and/or linear range of the instrument.

F - The ratio of quantifier ion response to qualifier ion response falls outside of the laboratory criteria. Results are considered to be an estimated maximum concentration.

G - The concentration may be biased high due to matrix interferences (i.e, co-elution) with non-target compound(s). The result should be considered estimated.

H - The analysis of pH was performed beyond the regulatory-required holding time of 15 minutes from the time of sample collection.

I - The lower value for the two columns has been reported due to obvious interference.

J - Estimated value. The Target analyte concentration is below the quantitation limit (RL), but above the Method Detection Limit (MDL) or Estimated Detection Limit (EDL) for SPME-related analyses. This represents an estimated concentration for Tentatively Identified Compounds (TICs).

M - Reporting Limit (RL) exceeds the MCP CAM Reporting Limit for this analyte.

ND - Not detected at the method detection limit (MDL) for the sample, or estimated detection limit (EDL) for SPME-related analyses.

Report Format: DU Report with 'J' Qualifiers

Project Name:	5055 BRAODWAY ENV.	**Lab Number:**	L2133588
Project Number:	41.0162895.00	**Report Date:**	07/02/21

Data Qualifiers

NJ - Presumptive evidence of compound. This represents an estimated concentration for Tentatively Identified Compounds (TICs), where the identification is based on a mass spectral library search.

P - The RPD between the results for the two columns exceeds the method-specified criteria.

Q - The quality control sample exceeds the associated acceptance criteria. For DOD-related projects, LCS and/or Continuing Calibration Standard exceedences are also qualified on all associated sample results. Note: This flag is not applicable for matrix spike recoveries when the sample concentration is greater than 4x the spike added or for batch duplicate RPD when the sample concentrations are less than 5x the RL. (Metals only.)

R - Analytical results are from sample re-analysis.

RE - Analytical results are from sample re-extraction.

S - Analytical results are from modified screening analysis.

Report Format: DU Report with 'J' Qualifiers

Project Name:	5055 BRAODWAY ENV.	**Lab Number:**	L2133588
Project Number:	41.0162895.00	**Report Date:**	07/02/21

REFERENCES

1 Test Methods for Evaluating Solid Waste: Physical/Chemical Methods. EPA SW-846. Third Edition. Updates I - VI, 2018.

121 Standard Methods for the Examination of Water and Wastewater. APHA-AWWA-WEF. Standard Methods Online.

134 Determination of Selected Perfluorinated Alkyl Acids in Drinking Water by Solid Phase Extraction and Liquid Chromatography/Tandem Mass Spectrometry (LC/MS/MS) using Isotope Dilution. Alpha SOP 23528.

LIMITATION OF LIABILITIES

Alpha Analytical performs services with reasonable care and diligence normal to the analytical testing laboratory industry. In the event of an error, the sole and exclusive responsibility of Alpha Analytical shall be to re-perform the work at it's own expense. In no event shall Alpha Analytical be held liable for any incidental, consequential or special damages, including but not limited to, damages in any way connected with the use of, interpretation of, information or analysis provided by Alpha Analytical.

We strongly urge our clients to comply with EPA protocol regarding sample volume, preservation, cooling, containers, sampling procedures, holding time and splitting of samples in the field.

Certification Information

The following analytes are not included in our Primary NELAP Scope of Accreditation:

Westborough Facility
EPA 624/624.1: m/p-xylene, o-xylene, Naphthalene
EPA 625/625.1: alpha-Terpineol
EPA 8260C/8260D: NPW: 1,2,4,5-Tetramethylbenzene; 4-Ethyltoluene, Azobenzene; SCM: Iodomethane (methyl iodide), 1,2,4,5-Tetramethylbenzene; 4-Ethyltoluene.
EPA 8270D/8270E: NPW: Dimethylnaphthalene,1,4-Diphenylhydrazine, alpha-Terpineol; SCM: Dimethylnaphthalene,1,4-Diphenylhydrazine.
SM4500: NPW: Amenable Cyanide; SCM: Total Phosphorus, TKN, NO2, NO3.

Mansfield Facility
SM 2540D: TSS
EPA 8082A: NPW: PCB: 1, 5, 31, 87,101, 110, 141, 151, 153, 180, 183, 187.
EPA TO-15: Halothane, 2,4,4-Trimethyl-2-pentene, 2,4,4-Trimethyl-1-pentene, Thiophene, 2-Methylthiophene, 3-Methylthiophene, 2-Ethylthiophene, 1,2,3-Trimethylbenzene, Indan, Indene, 1,2,4,5-Tetramethylbenzene, Benzothiophene, 1-Methylnaphthalene.
Biological Tissue Matrix: EPA 3050B

The following analytes are included in our Massachusetts DEP Scope of Accreditation

Westborough Facility:

Drinking Water
EPA 300.0: Chloride, Nitrate-N, Fluoride, Sulfate; **EPA 353.2**: Nitrate-N, Nitrite-N; **SM4500NO3-F**: Nitrate-N, Nitrite-N; **SM4500F-C, SM4500CN-CE, EPA 180.1, SM2130B, SM4500Cl-D, SM2320B, SM2540C, SM4500H-B, SM4500NO2-B**
EPA 332: Perchlorate; **EPA 524.2:** THMs and VOCs; **EPA 504.1:** EDB, DBCP.
Microbiology: **SM9215B; SM9223-P/A, SM9223B-Colilert-QT,SM9222D**.

Non-Potable Water
SM4500H,B, EPA 120.1, SM2510B, SM2540C, SM2320B, SM4500CL-E, SM4500F-BC, SM4500NH3-BH: Ammonia-N and Kjeldahl-N, **EPA 350.1**: Ammonia-N, **LACHAT 10-107-06-1-B**: Ammonia-N, **EPA 351.1, SM4500NO3-F, EPA 353.2**: Nitrate-N, **SM4500P-E, SM4500P-B, E, SM4500SO4-E, SM5220D, EPA 410.4, SM5210B, SM5310C, SM4500CL-D, EPA 1664, EPA 420.1, SM4500-CN-CE, SM2540D, EPA 300: Chloride, Sulfate, Nitrate.**
EPA 624.1: Volatile Halocarbons & Aromatics,
EPA 608.3: Chlordane, Toxaphene, Aldrin, alpha-BHC, beta-BHC, gamma-BHC, delta-BHC, Dieldrin, DDD, DDE, DDT, Endosulfan I, Endosulfan II, Endosulfan sulfate, Endrin, Endrin Aldehyde, Heptachlor, Heptachlor Epoxide, PCBs
EPA 625.1: SVOC (Acid/Base/Neutral Extractables), **EPA 600/4-81-045**: PCB-Oil.
Microbiology: **SM9223B-Colilert-QT; Enterolert-QT, SM9221E, EPA 1600, EPA 1603, SM9222D.**

Mansfield Facility:

Drinking Water
EPA 200.7: Al, Ba, Cd, Cr, Cu, Fe, Mn, Ni, Na, Ag, Ca, Zn. **EPA 200.8:** Al, Sb, As, Ba, Be, Cd, Cr, Cu, Pb, Mn, Ni, Se, Ag, TL, Zn. **EPA 245.1** Hg.
EPA 522, EPA 537.1.

Non-Potable Water
EPA 200.7: Al, Sb, As, Be, Cd, Ca, Cr, Co, Cu, Fe, Pb, Mg, Mn, Mo, Ni, K, Se, Ag, Na, Sr, TL, Ti, V, Zn.
EPA 200.8: Al, Sb, As, Be, Cd, Cr, Cu, Fe, Pb, Mn, Ni, K, Se, Ag, Na, TL, Zn.
EPA 245.1 Hg.
SM2340B

For a complete listing of analytes and methods, please contact your Alpha Project Manager.

NEW YORK CHAIN OF CUSTODY

ALPHA ANALYTICAL
Westborough, MA 01581
8 Walkup Dr.
TEL: 508-898-9220
FAX: 508-898-9193

Mansfield, MA 02048
320 Forbes Blvd
TEL: 508-822-9300
FAX: 508-822-3288

Service Centers
Mahwah, NJ 07430: 35 Whitney Rd, Suite 5
Albany, NY 12205: 14 Walker Way
Tonawanda, NY 14150: 275 Cooper Ave, Suite 105

Page 1 of 1

Date Rec'd in Lab: 06/21/21

ALPHA Job #: L2133588

Project Information
Project Name: 5055 Broadway Environmental
Project Location: 5055 Broadway, New York, NY
Project #: 41.0162895.00
(Use Project name as Project #) ☐
Project Manager: Reinbill Maniquez
ALPHAQuote #:

Client Information
Client: GZA GeoEnvironmental
Address: 104 W 29th St
New York, NY
Phone: 212 594 8140
Fax:
Email: Reinbill.Maniquez@GZA.com

Turn-Around Time
Standard ☒ Due Date:
Rush (only if pre approved) ☐ # of Days:

Deliverables
☐ ASP-A ☒ ASP-B
☐ EQuIS (1 File) ☒ EQuIS (4 File)
☐ Other

Billing Information
☐ Same as Client Info
PO #

Regulatory Requirement
☐ NY TOGS ☒ NY Part 375
☐ AWQ Standards ☐ NY CP-51
☒ NY Restricted Use ☐ Other
☒ NY Unrestricted Use
☐ NYC Sewer Discharge

Disposal Site Information
Please identify below location of applicable disposal facilities.
Disposal Facility:
☐ NJ ☐ NY
☐ Other:

These samples have been previously analyzed by Alpha ☐

Other project specific requirements/comments:

Please specify Metals or TAL.

ANALYSIS

Sample Filtration
☐ Done
☐ Lab to do
Preservation
☐ Lab to do
(Please Specify below)

ALPHA Lab ID (Lab Use Only)	Sample ID	Collection Date	Collection Time	Sample Matrix	Sampler's Initials	PFAS (NYSDEC Analytical)	1,4-Dioxane							Sample Specific Comments	Total Bottles
33588-01	SB-03 (5-10')	6/21/21	12:05	Soil	GM	X									2
-02	SB-03 (5-10')	6/21/21	13:00	Soil	GM		X								2

Preservative Code:
A = None
B = HCl
C = HNO_3
D = H_2SO_4
E = NaOH
F = MeOH
G = $NaHSO_4$
H = $Na_2S_2O_3$
K/E = Zn Ac/NaOH
O = Other

Container Code
P = Plastic
A = Amber Glass
V = Vial
G = Glass
B = Bacteria Cup
C = Cube
O = Other
E = Encore
D = BOD Bottle

Westboro: Certification No: MA935
Mansfield: Certification No: MA015

Container Type	P	A						
Preservative	A	A						

Relinquished By:	Date/Time	Received By:	Date/Time
[signature]	6/21/21 14:59	[signature] AAL	06/21/21 14:59
[signature] AAL	6/21/21 17:20	[signature]	6/21/21 1735
[signature]	6/21/21 2000	Melissa Wood	6/21/21 2000

Please print clearly, legibly and completely. Samples can not be logged in and turnaround time clock will not start until any ambiguities are resolved. BY EXECUTING THIS COC, THE CLIENT HAS READ AND AGREES TO BE BOUND BY ALPHA'S TERMS & CONDITIONS. (See reverse side.)

Form No: 01-25 HC (rev. 30-Sept-2013)

GZA GeoEnvironmental, Inc