

GREENPOINT AVENUE

LOT 10

LOT 1

LOT 39

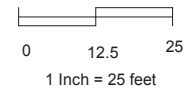
LOT 37

WEST STREET

MILTON STREET



SCALE:



KEY:

--- Property Boundary

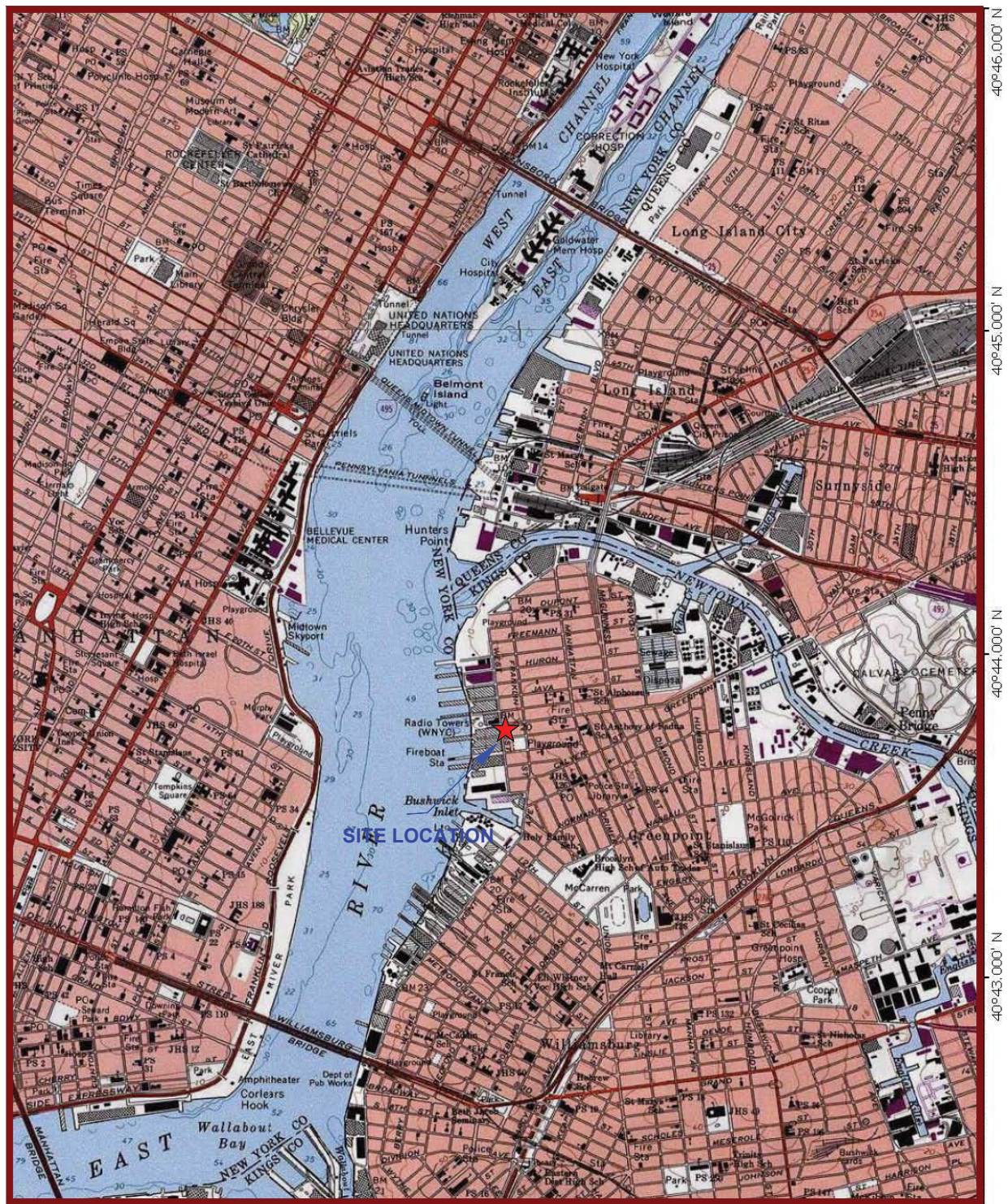


GRANT
engineering

50 Greenpoint Avenue Brooklyn, NY

FIGURE 1

Site Boundary Map

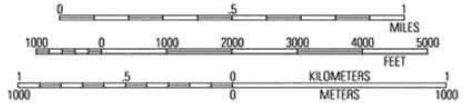


73°59.000' W

73°58.000' W

73°57.000' W

WGS84 73°56.000' W



MN|TN
13°

05/04/11

USGS Brooklyn Quadrangle 1995, Contour Interval = 10 feet



GRANT
engineering

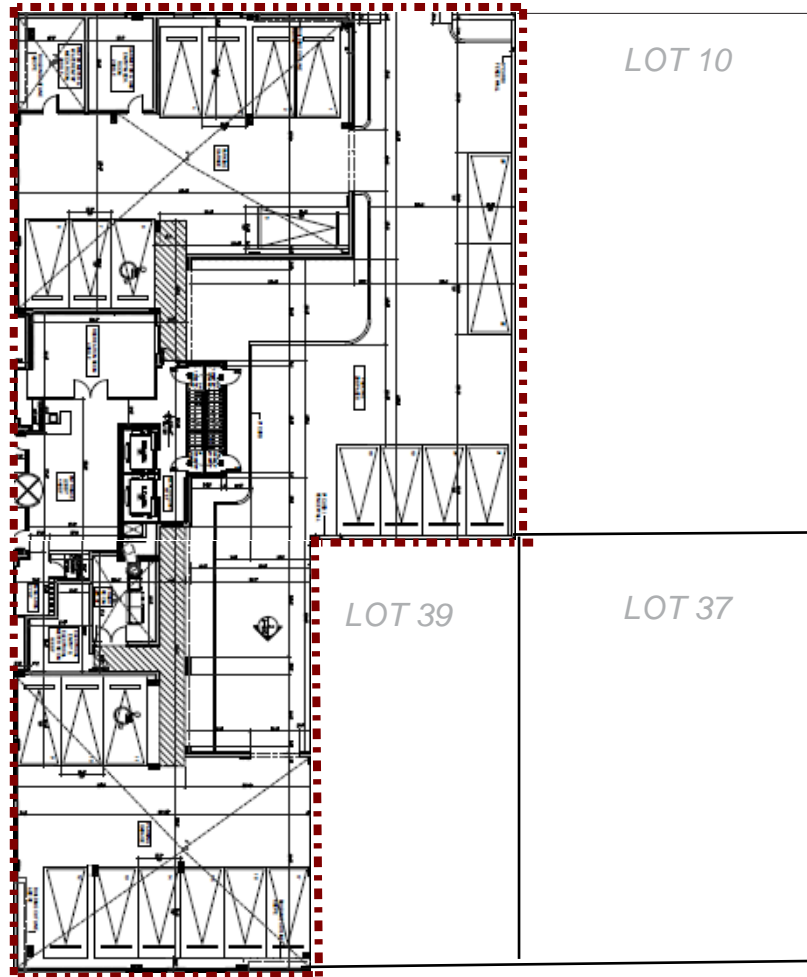
50 Greenpoint Avenue Brooklyn, NY

FIGURE 2

Site Location Map

GREENPOINT AVENUE

WEST STREET



LOT 10

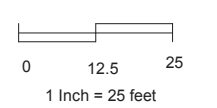
LOT 39

LOT 37

MILTON STREET



SCALE:



KEY:

■ ■ ■ Property Boundary



GRANT
engineering

50 Greenpoint Avenue Brooklyn, NY

FIGURE 3 Site Development Plan

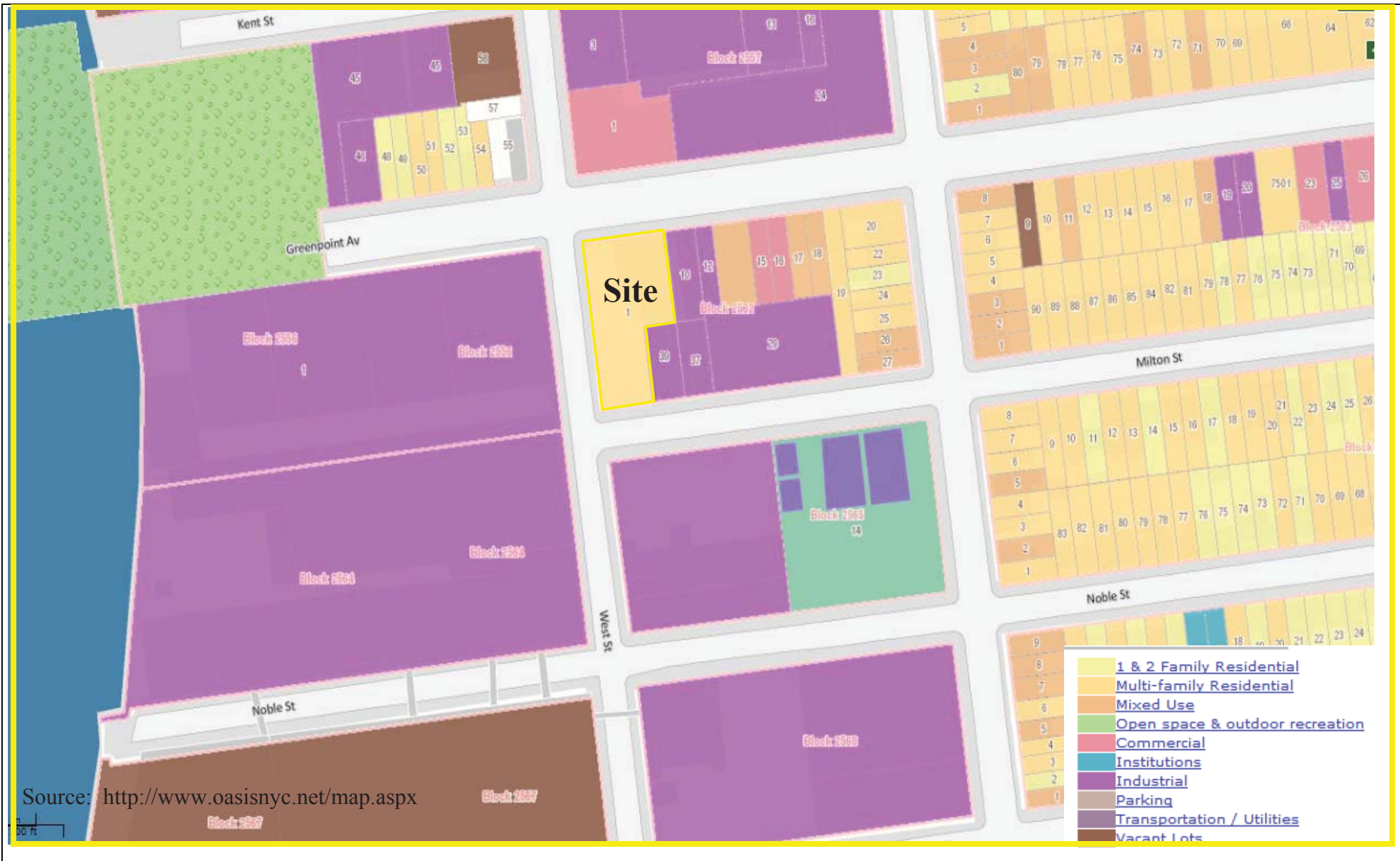


FIGURE 4
SURROUNDING LAND USE MAP

50 GREENPOINT AVENUE, BROOKLYN, NY
HAZARDOUS MATERIALS REMEDIAL INVESTIGATION REPORT

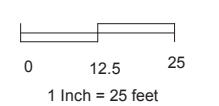


GRANT
engineering

GREENPOINT AVENUE



SCALE:



KEY:

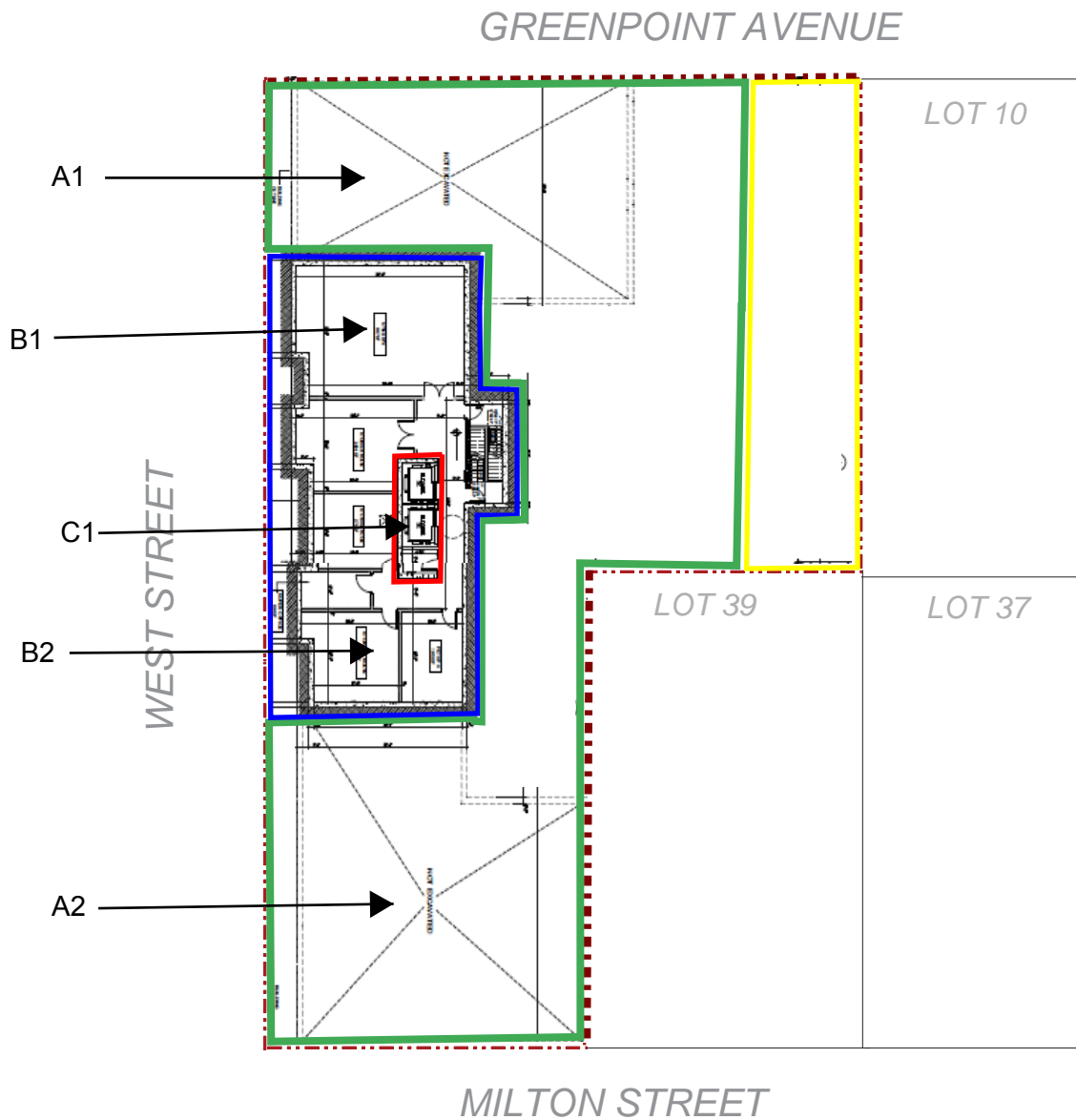
- Property Boundary
- ⊕ RI Soil Boring Location
- ⊕ Endpoint Sample Locations
(Dated 5/11, 5/29, 6/22)
Taken 4.5 feet below grade
*Approximate Locations



GRANT
engineering

50 Greenpoint Avenue Brooklyn, NY

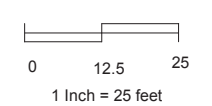
FIGURE 5 Endpoint Sampling Plan



Building Envelope Excavation	
Grid	Excavation Depth (ftbg)
A1	4.5
A2	4.5
B1	10
B2	10
C1	15



SCALE:



KEY:

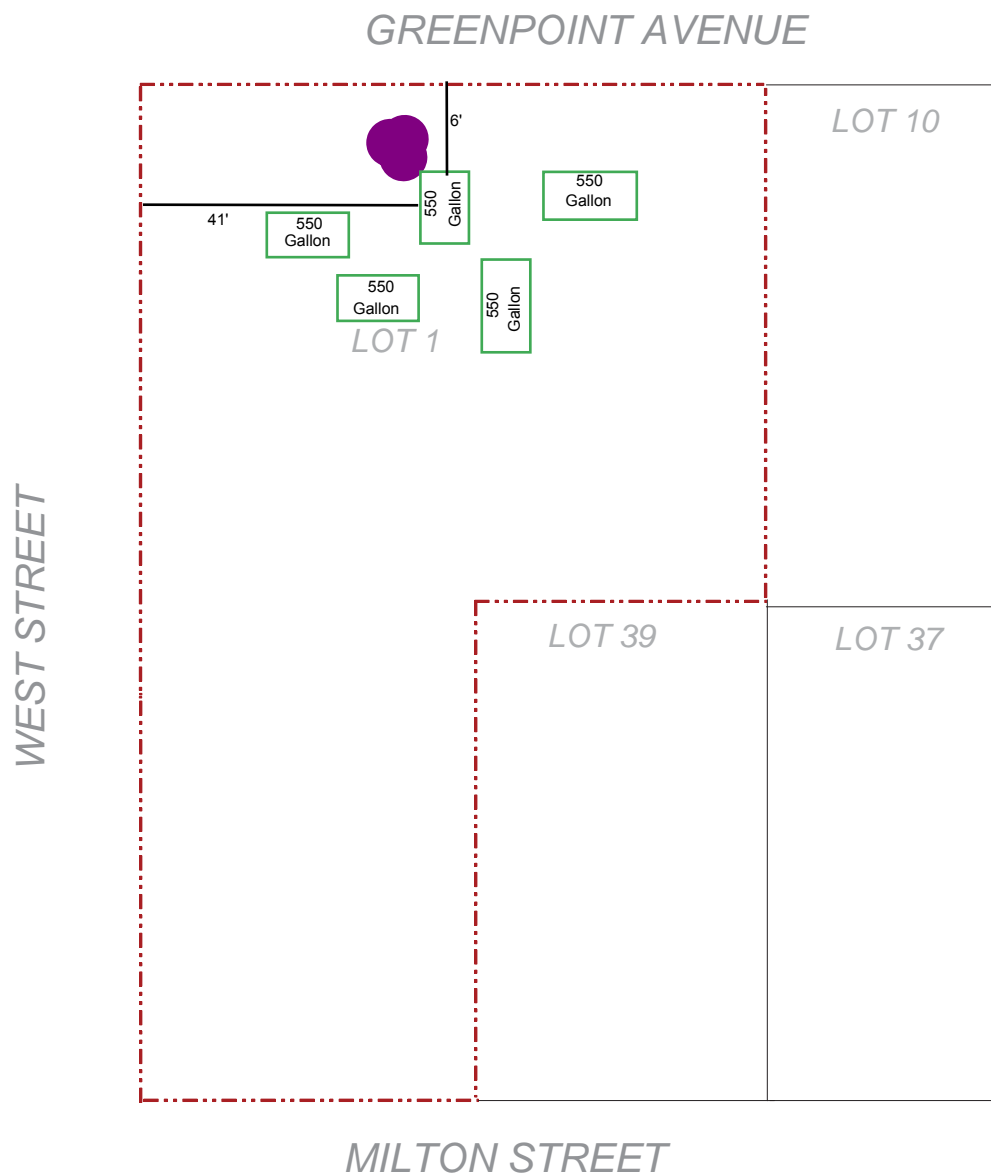
- Property Boundary
- 4.5 ftbg
- 10 ftbg
- 17 ftbg
- 10 inches bg



GRANT
engineering

50 Greenpoint Avenue Brooklyn, NY

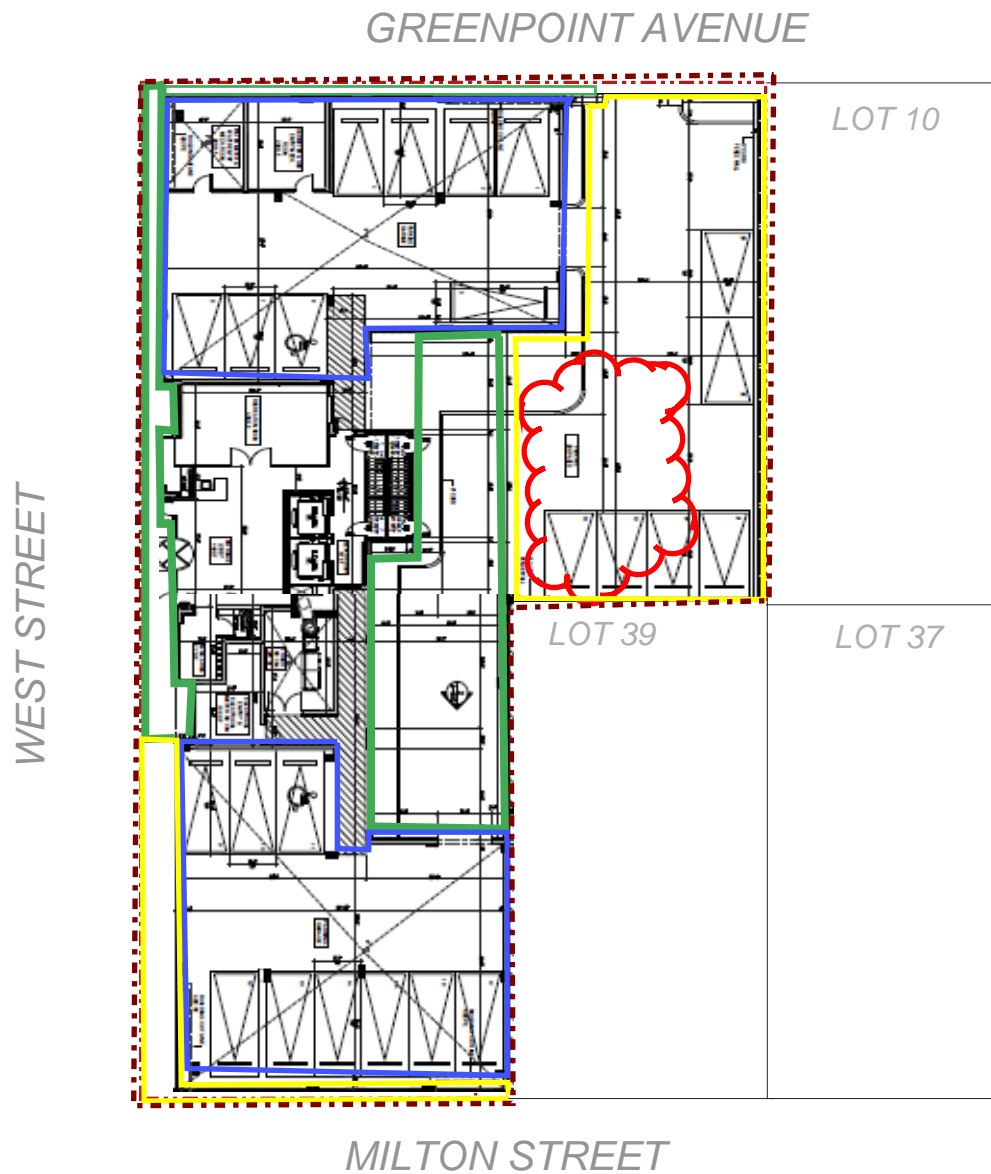
FIGURE 6 Depth of Excavations



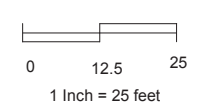
GRANT
engineering

50 Greenpoint Avenue Brooklyn, NY

FIGURE 7 Location of Tank/ Removal



SCALE:



KEY:

- - - Property Boundary
- Clean Soil Bank Soil
- Recycled Fill Material
- 3/4" Bluestone
- Sand



GRANT
engineering

50 Greenpoint Avenue Brooklyn, NY

FIGURE 8 Soil/ Fill Reuse and Backfill



SCALE:



1 Inch = 25 feet

KEY:

- Property Boundary
- COVER TYPE 1
- COVER TYPE 2
- COVER TYPE 3

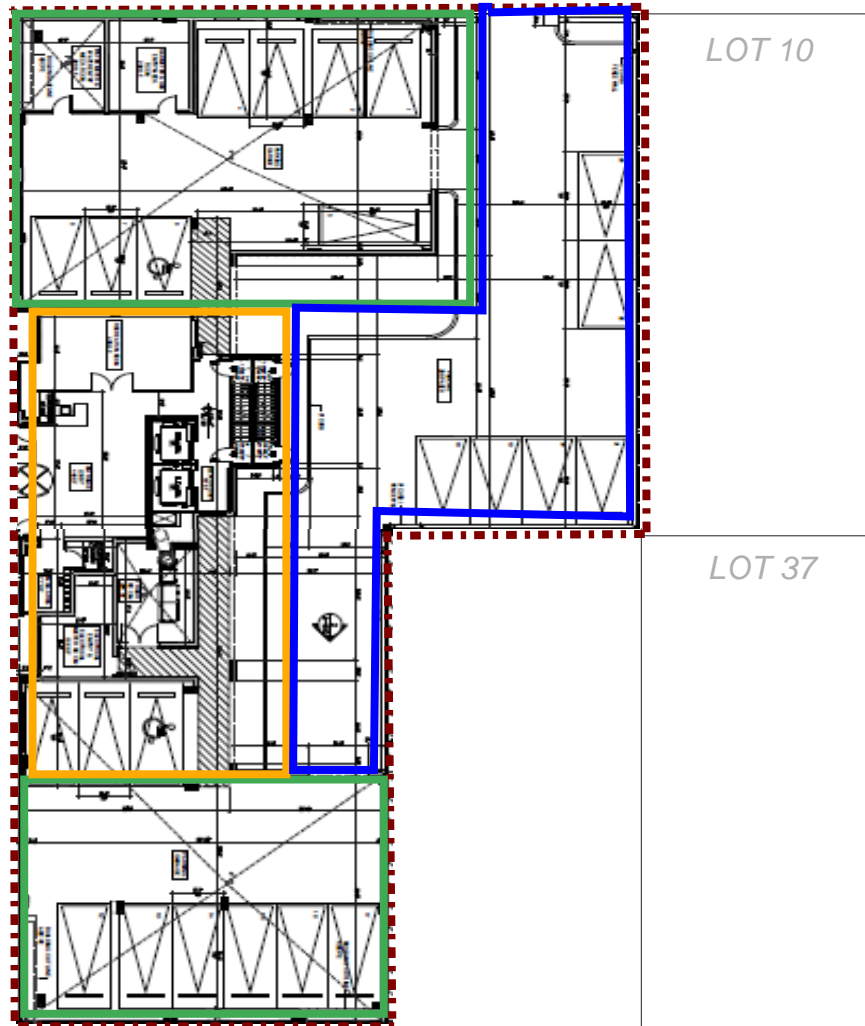
WEST STREET

GREENPOINT AVENUE

LOT 10

LOT 37

MILTON STREET



120 FLORPRUFE VAPOR BARRIER

TRENCH FOR
SSDS IS 4' BELOW GRADE

$\frac{3}{4}$ " BLUE STONE

4" SCHEDULE 40 SLOTTED PVC

SOIL

1 SECTION VIEW

CONCRETE COVER
GRACE 360 WATERPROOFING
BARRIER
COMPACTED SOIL

SOIL

2 SECTION VIEW

ASPHALT

GRAVEL

3 SECTION VIEW



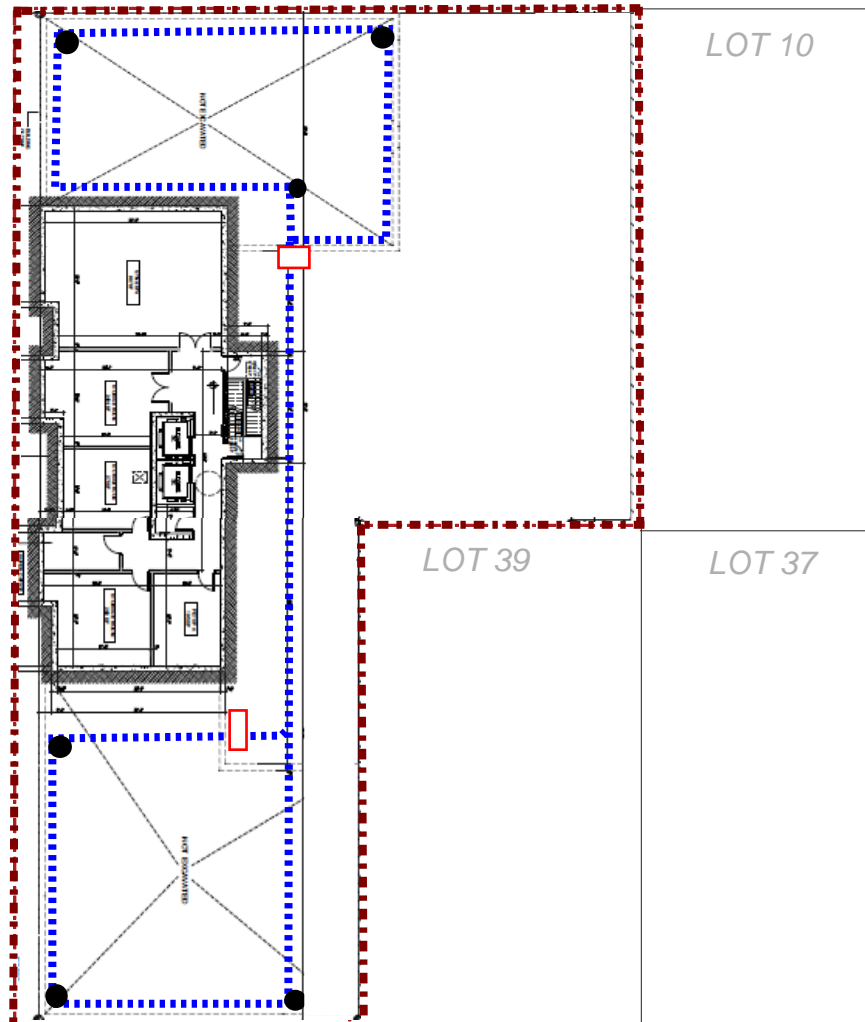
GRANT
engineering

50 Greenpoint Avenue Brooklyn, NY

FIGURE 9 Composite Cover System

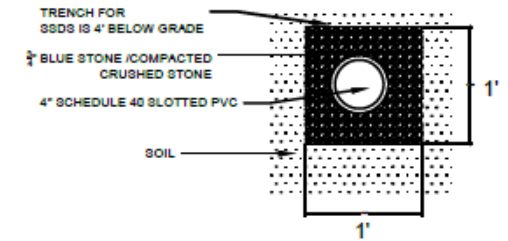
WEST STREET

GREENPOINT AVENUE

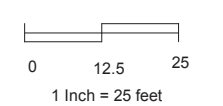


MILTON STREET

Section View



SCALE:



KEY:

- Property Boundary
- 4" Slotted schedule 40 PVC
- 4" PVC Pipe connected up to surface. Stopcock Valve and Manometer installed at each location.
- 4" solid PVC encased in plywood casing on exterior of building running up to roof blower fans.



GRANT
engineering

50 Greenpoint Avenue Brooklyn, NY

FIGURE 11 As-Built SSDS