

**Phase I Screening Summary**

147-16 97<sup>th</sup> Avenue, Queens, NY 11435  
Block 10031, Lot No. 7

The Site consists of a single, rectangular-shaped 0.16-acre (7,000 square foot) tax lot, located on the southeast corner of the intersection between 97<sup>th</sup> Avenue to the north and 147<sup>th</sup> Place to the east, in the Jamaica section of the Borough of Queens City of New York, Kings County, New York (**Figure 1**). The Site is identified by the street address 147-16 97<sup>th</sup> Avenue, and as Borough 4, Block 10031, Lot No. 7 (**Figure 2**) on the New York City Tax Maps.

The elevation of the Site is approximately 40 feet above mean sea level (amsl). The depth to groundwater at the Site is approximately 30 feet below grade surface (bgs). Groundwater flows to the south-southeast towards the Bergen Basin, and is consistent with the regional trend. The Site is zoned for commercial (C4-5X) use.

**History:**

Site history was determined based on a review of Sanborn fire insurance maps and city directories. The Site was shown as two small tax parcels to the north along Beaufort Street (now 97<sup>th</sup> Avenue) and east along Abbott Street (now 147<sup>th</sup> Place) in 1901. The eastern parcel was developed with a 1-story dwelling in the center of the lot while the western parcel remained vacant. Both properties were vacant and undeveloped by 1991, and they remained this way through 1951, at which time the two lots were combined, and a 1-story stationer's warehouse was constructed on the eastern portion of the Site. By 1986, the warehouse was identified as crate storage. A new, 1 to 2-story building was constructed across the entirety of the Site by 1987 and identified as manufacturing. The Site has remained relatively unchanged from 1987 to the present day.

Surrounding properties were primarily undeveloped, with sparse residential and retail development, by at least 1901. Beaufort Street (now 97<sup>th</sup> Avenue) was adjacent to the north; Abbott Street (now 147<sup>th</sup> Place) was adjacent to the east; Liberty Avenue was further to the south; and Guilford Street (now Sutphin Boulevard) was further to the west. By 1925, dense residential development was to the east across 147<sup>th</sup> Place and dense retail development was to the northwest along Sutphin Boulevard. Additional residential development was constructed to the north and northeast across 97<sup>th</sup> Avenue by 1942. Areas directly to the south and west remained sparsely developed until 1963, at which time a building identifies as electric contractors and storage was constructed to the southwest with commercial development beyond, including an auto body repair shop. By 1987, a parking lot was developed adjacent to the west. This parking lot was replaced with a warehouse by 1990. Surrounding properties remained relatively unchanged from 1990 to the present day.

The Site address (147-16 97<sup>th</sup> Avenue) was not identified in the city directories.

The surrounding properties were identified predominantly as residential uses, with a number of commercial/retail and light industrial uses since 1920, the earliest city directory researched that identified listings. These included warehouses/storage, offices, metal recyclers, and various retail uses. Given the timeframe for these operations and their potential prior use, the area cannot be confirmed as having no subsurface impacts; however, no specific operation or activity was noted that warrants additional investigation. In addition, several of the adjacent/surrounding properties were listed on regulatory databases indicating hazardous waste generation, petroleum storage and/or petroleum releases; these listings are detailed below in the Environmental Database Search section, where they were determined unlikely to represent a significant environmental concern to the Site.

EBC's review of historical information did not reveal evidence of recognized environmental conditions (RECs) in connection with the Site or adjoining properties.

**Site Inspection:**

EBC representative Thomas Gallo inspected the Site on May 21, 2019. Mr. Gallo was accompanied by Mr. Gurdial Singh of Sunny Builders NY Corp. The reconnaissance included a visual inspection of the building interior (offices, warehouse areas, restrooms, and storage/mechanical space), the sidewalks immediately adjacent to the Site building, and the exterior of adjacent properties.

The Site consists of a single, rectangular-shaped tax lot, which is developed with a single 1-story industrial building, with a partial loft area and no basement. The building occupies the entire footprint of the Site, fronts to the north along 97<sup>th</sup> Avenue, and has a reported area of 8,722 square feet (SF). The Site building was most recently occupied by The Marble Shop, a marble cutting and wholesale company, and consists of warehouse space, restrooms, and offices. The warehouse area is accessible via one pedestrian entrance and two garage door entrances along 97<sup>th</sup> Avenue (north) and one pedestrian entrance along 147<sup>th</sup> Place (east). Sidewalks border the property to the north and east along 97<sup>th</sup> Avenue and 147<sup>th</sup> Place, respectively.

The building is reportedly heated and supplied hot water by electric-powered and natural gas-fired equipment. No evidence of underground or aboveground storage tanks (USTs/ASTs) (e.g., vent or fill pipes) was observed on the property or reported to EBC at the time of the Site inspection. The EDR database report did not identify any registered ASTs or USTs for the Site, and there are no known spills/releases attributed to the property.

No storm drains were observed during the Site inspection. Storm water from the Site flows to curbside drains along the adjacent roads (97<sup>th</sup> Avenue and 147<sup>th</sup> Place). Curbside drains discharge to the NYC municipal sewer system. Several interior floor drains were observed throughout the Site building. These floor drains reportedly discharge to the New York City municipal sewer system and, as such, are exempt from UIC Program regulations. No chemicals were observed near the floor drains. No significant staining, corrosion, odors or other evidence of potential environmental impairment was observed around the floor drains.



No fluid-containing equipment (i.e., hydraulic vehicle lifts, trash compactors, elevators, electric transformers) suspected of containing PCBs was observed onsite. In addition, as the existing building was constructed in 1986, the presence of PCB-containing light ballasts and other equipment is unlikely.

No suspect asbestos-containing materials were observed during the site inspection. As the building was constructed in 1986, the presence of asbestos-containing materials is unlikely. However, it is possible that roofing, roof flashing and other (inaccessible) building materials may contain asbestos.

Interior and exterior painted surfaces were generally in good to fair condition, with no evidence chipping, peeling and well-worn paint. In addition, as the building was constructed in 1986, the presence of lead-based paint is unlikely.

No visual or olfactory evidence of mold or water damage was identified at the Site during the site inspection.

**Environmental Database Search:**

EDR was retained to provide a computerized database search of the project area within an ASTM-standard radius of the Site. A list of the databases searched and the search radius is shown on the summary table below. EBC reviewed the database output to determine if the property appears on any of the regulatory agency lists.

SUMMARY OF FEDERAL, STATE AND TRIBAL DATABASE FINDINGS			
Regulatory Database	Approximate Search Distance	Site Listed?	# of Sites within the Search Radius
Federal NPL	1 mile	No	0
Federal Delisted NPL	½ mile	No	0
Federal SEMS	½ mile	No	0
Federal SEMS Archive	½ mile	No	0
Federal RCRA CORRACTS	1 mile	No	0
Federal RCRIS Non-CORRACTS TSD	½ mile	No	0
Federal RCRA Generators	Site & Adjoining	No	0
Federal Institutional Control/ Engineering Control Registry	Site	No	N/A
Federal ERNS	Site	No	N/A
Federal Brownfield Sites	½ mile	No	0

SUMMARY OF FEDERAL, STATE AND TRIBAL DATABASE FINDINGS			
Regulatory Database	Approximate Search Distance	Site Listed?	# of Sites within the Search Radius
State and Tribal NPL	1 mile	No	0
State and Tribal CERCLIS (SHWS)	1 mile	No	5
State and Tribal Landfill or Solid Waste Disposal Sites (SWF)	½ mile	No	12
Registered Recycling Facility List (SWRCY)	½ mile	No	7
State and Tribal LTANKS/LUST	½ mile	No	45
State and Tribal Registered UST	Site & Adjoining	No	1
State and Tribal Registered AST	Site & Adjoining	No	0
State Chemical Bulk Storage (CBS)	¼ mile	No	4
State Major Oil Storage Facility (MOSF)	½ mile	No	0
State and Tribal Institutional Control/Engineering Control Registry	Site	No	N/A
State and Tribal Voluntary Cleanup Site	½ mile	No	7
State and Tribal Brownfield Sites	½ mile	No	5
State Spill Sites	1/8 mile	No	24
Registered Drycleaners	¼ mile	No	1
NYC E-Designated Sites	1/8 mile	<b>Yes</b>	70
EDR Historic Auto Stations (HIST AS)	Site & Adjoining	No	0
EDR Historic Cleaners (HIST CL)	Site & Adjoining	No	0
Manufactured Gas Plants (MGPs)	1 mile	No	1

The Site was listed on the E-Designation database as having a HazMat and Air restriction (E-175), which was determined during the Downtown Jamaica Redevelopment completed by the City in September 2007 (CEQR 15DCP081Q). The HazMat E-Designation requires that a facility conduct testing and sampling protocol and remediation where appropriate as well as a mandatory construction-related health and safety plan. The HazMat E-designation requires the issuance of a building permit by the NYC Department of Buildings before the property can be redeveloped. The Air E-Designation requires the use of natural gas or electricity for hot water

and HVAC equipment. The Air E-designation requires the issuance of a Notice to Proceed by the NYC Office of Environmental Remediation (OER) before the property can be redeveloped.

The database search generated information on the following listings for the surrounding properties within ASTM radius guidelines that could potentially impact the Site:

State and Tribal CERCLIS: Five SHWS listings (K – Jamaica Gas and Light MGP, Beaver Road & 158<sup>th</sup> Street; K – Jamaica Holder Station, 158<sup>th</sup> Street & Liberty Avenue; 148-28 Hillside Avenue; Former Duraspect Electroplating, 87-83 139<sup>th</sup> Street; and 107-35 Merrick Boulevard) were identified within a one-half mile radius of the Site. Given that each of these facilities is located over one-quarter mile in a dense urban area and hydraulically cross- to downgradient, it is unlikely that these facilities represent a significant environmental concern to the Site.

State and Tribal Landfill or Solid Waste Facilities (SWF/LF): Eight SWF/LF listings (A1 Auto Parts Inc., 97-15 Sutphin Boulevard; New York City Auto Salvage Inc., 148-36 Liberty Avenue; City Mason Division of S.R.M., 1-5 Avenue and 150<sup>th</sup> Street; South Side Auto Parts Inc., 97-09 150<sup>th</sup> Street; Tic Tac Auto Inc., 150-08 Beaver Road; Easy Does It Auto Salvage Inc., 150-08 Beaver Road; J&J Auto Wreckers Inc., 150-35 Liberty Avenue; and Liberty Scrap Metal Inc., 95-49 Tuckerton Street) were identified within a one-quarter mile radius of the Site. A1 Auto Parts, Tic Tac Auto Inc. and Easy Does It Auto Salvage Inc. were identified as an inactive vehicle dismantling facility. New York City Auto Salvage Inc., South Side Auto Parts Inc., J&J Auto Wreckers Inc. and Liberty Scrap Metal Inc. were identified as an active vehicle dismantling facility with no violations listed. The City Mason Division of S.R.M. was identified as an inactive C&D processing – registration facility. Based upon their inactive status, distances and/or the presumed hydraulic gradient, these facilities are unlikely to represent a significant environmental concern to the Site.

Four additional SWF/LF listings were identified between one-quarter and one-half mile from the Site; however, based upon their distances in a dense urban area, the presumed hydraulic gradient, and/or that the site and surrounding area is supplied potable water from a municipal source, it is unlikely that these facilities represent a significant environmental concern to the Site.

Registered Recycling Facility List (SWRCY): One SWRCY listing (Jamaica Recycling Metal Heaven, 147-20 Liberty Avenue) was identified within a one-quarter mile radius of the Site. This facility is identified as an inactive RHRF – registration facility. Based upon its inactive status, distance and the presumed hydraulic gradient, this facility is unlikely to represent a significant environmental concern to the Site.

Six additional SWF/LF listings were identified between one-quarter and one-half mile from the Site; however, based upon their distances in a dense urban area, the presumed hydraulic gradient, and/or that the Site and surrounding area is supplied potable water from a municipal source, it is unlikely that these facilities represent a significant environmental concern to the Site.

State and Tribal LTANKS: Twenty-six (26) facilities were identified on the State and Tribal LTANKS database within a one-half mile radius of the Site. Each of the 26 facility listings received regulatory closure from the NYSDEC and are not expected to be an issue of concern for the Site. In addition, none of the closed LTANKS listings are located adjacent to the Site.

State Chemical Bulk Storage Sites (CBS): Four CBS facilities identified on the CBS databases within a one-quarter mile radius of the Site. A summary of these listings is as follows:

- Atlas Transit Mix (ID No. 2-000185), 95-11 147<sup>th</sup> Place, located approximately 405 feet north-northwest and hydraulically downgradient of the Site. This facility is identified on the CBS-AST database with one 300-gallon fiberglass reinforced plastic AST containing hydrochloric acid which was installed in 1989. This facility was not cross-referenced on the LTANKS or NYSPILLS databases.
- Mec-Tec Automotive Inc. (ID No. 2-000453), 148-20 Liberty Avenue, located approximately 550 feet east and hydraulically downgradient of the Site. This facility was cross-referenced on the NY AST database with four, 55-gallon steel ASTs containing waste oil/used oil which were each installed prior to April 2017. This facility was not cross-referenced on the LTANKS or NYSPILLS databases.
- J&J Auto Wreckers Inc. (ID No. 2-000435), 150-35 Liberty Avenue, located approximately 1,060 feet east-northeast and hydraulically downgradient of the Site. This facility was cross-referenced on the NY AST database with one, 275-gallon steel AST containing waste oil/used oil which was installed in 2003. This facility was not cross-referenced on the LTANKS or NYSPILLS databases.
- Honeywell Farms (ID No. 2-000057), 155-25 Styler Road, located approximately 1,260 feet east and hydraulically downgradient of the Site. This facility was cross-referenced on the NY UST and CBS AST databases with one, 20,000-gallon steel UST containing diesel, installed in 1970; one, 20,000-gallon steel UST containing #2 fuel oil, installed in 1970; five, 4,000-gallon fiberglass reinforced plastic USTs containing diesel, installed in 1973; and one, 550-gallon fiberglass reinforced plastic UST containing lube oil, installed in 1973; and one, 3,000-gallon fiberglass reinforced plastic AST containing sodium hydroxide which was installed in 1978. This facility was cross-referenced on the LTANKS database in connection with one spill, which opened in December 1991 when contaminated soil was discovered during a tank pull and was closed by the NYSDEC on March 31, 2006.

Based on the information provided by the database, their distance in a dense urban area, the presumed hydraulic gradient, and/or that the Site and surrounding area are supplied potable water from a municipal source, it is unlikely that these facilities represent a significant environmental concern to the Site.

NYSDEC Voluntary Cleanup Program (VCP): Seven VCP listings were identified within a one-half mile radius of the Site. A summary of these listings is as follows:

- 97-11 Sutphin Boulevard (ID No. 17CVCP067Q), 97-11 Sutphin Boulevard, located adjacent to the south and hydraulically crossgradient of the Site. This facility entered the VCP prior to January 2017. Limited additional information is provided by the database; however, remediation is ongoing.
- 145-07 95<sup>th</sup> Avenue (ID No. 16CVCP031Q), 145-07 95<sup>th</sup> Avenue, located approximately 630 feet west-northwest and hydraulically crossgradient of the Site. This facility entered the VCP prior to September 2015. Limited additional information is provided by the database; however, remediation is ongoing.
- 93-43 Sutphin Boulevard – Sutphin Plaza Hotel (ID No. 14CVCP258Q), 93-43 Sutphin Boulevard, located approximately 790 feet northwest and hydraulically crossgradient of the Site. This facility entered the VCP prior to April 2014. Limited additional information is provided by the database; however, remediation is ongoing.
- 147-22 Archer Avenue (ID No. 16CVCP036Q), 147-22 Archer Avenue, located approximately 1,220 feet north-northwest and hydraulically upgradient of the Site. This facility entered the VCP prior to November 2015. Limited additional information is provided by the database; however, remediation is ongoing.
- 148-12 Archer Avenue (ID No. 18CVCP025Q), 148-12 Archer Avenue, located approximately 1,250 feet north and hydraulically upgradient of the Site. This facility entered the VCP prior to October 2017. Limited additional information is provided by the database; however, remediation is ongoing.

Based on their distance in a dense urban area, the presumed hydraulic gradient, and/or that the Site and surrounding area are supplied potable water from a municipal source, it is unlikely that these facilities represent a significant environmental concern to the Site.

Two additional VCP facilities were identified over one-quarter mile and/or hydraulically cross-to downgradient of the Site. Therefore, based on their distance in a dense urban area, the presumed hydraulic gradient, and/or that the Site and surrounding area are supplied potable water from a municipal source, it is unlikely that these facilities represent a significant environmental concern to the Site.

New York State Brownfields Sites (BROWNFIELDS): Five BROWNFIELDS listings (Jamaica 94<sup>th</sup> Avenue, 147-20 94<sup>th</sup> Avenue; 147-25 94<sup>th</sup> Avenue; The Crossing at Jamaica Station, 147-22 Archer Avenue; K – Jamaica Gas & Light MGP, Beaver Road & 158<sup>th</sup> Street; and K – Jamaica Holder Station, 158<sup>th</sup> Street & Liberty Avenue) were identified within a one-half mile radius of the Site. Each of these five facilities is located over one-eighth mile and/or hydraulically cross-

to downgradient of the Site. Therefore, based on their distance in a dense urban area, the presumed hydraulic gradient, and/or that the Site and surrounding area are supplied potable water from a municipal source, it is unlikely that these facilities represent a significant environmental concern to the Site.

State Spill Sites (NYSPILLS): Twenty-four (24) facilities were identified on the State and Tribal NYSPILLS database within a one-half mile radius of the Site. Twenty-three (23) of the 24 listings received regulatory closure from the NYSDEC and are not expected to represent a concern to the Site based on their regulatory status, presumed hydraulic gradient and/or that Site and surrounding area are supplied potable water from a municipal source. In addition, none of the listed closed NYSPILLS listings are associated with an adjacent property.

A review of the information provided regarding the one remaining active NYSPILLS listing (Commercial Property, 145-01 101<sup>st</sup> Avenue), including the nature of the release, its distance and the presumed hydraulic gradient, indicates that this spill is unlikely to represent an environmental concern to the site.

Registered Drycleaning Facilities (DRYCLEANERS): One DRYCLEANERS listing (HWC Dry/C&G Cleaners, 95-19 Sutphin Boulevard) was identified within a one-quarter mile radius of the Site. This facility was cross-referenced on the RCRA database as a former hazardous waste generator, with no listed violations. Based on the information in the database report, its distance, the presumed hydraulic gradient, and that the Site and surrounding area are supplied potable water from a municipal source, it is unlikely that this listing represents a significant environmental concern to the Site.

NYCDCP Environmental Designation Sites (E-DES): Seventy (70) E-DES listings were identified within a one-eighth mile of the site, two of which are located adjacent to the Site. Both of the adjacent properties are each designated with the same HazMat and Air restrictions as the Site. Therefore, there is no information in the database report that indicates the E DES listing represent a significant environmental concern to the Site.

NYS Manufactured Gas Plants (MGPs): One MGP site (Jamaica Gas & Light, Beaver Road and 158<sup>th</sup> Street) is listed in the database report. This facility is located approximately 1,810 feet northeast and hydraulically upgradient of the Site. Based on its distance and that the Site and surrounding area are supplied potable water from a municipal source, the listed MGP is unlikely to represent a significant environmental concern to the Site.

### **New York City Department of Buildings Information**

Computerized Property Profile Overviews (PPOs) available from the New York City Department of Buildings (NYCDOB) Building Information System (BIS) website were reviewed for information regarding the subject property. Pertinent information regarding the Site is summarized below:



According to the PPO, 2 Actions are listed for the Site: one alteration, dated in 1986, and one Certificate of Occupancy (C/O), dated in 1987. The C/O indicates that the Site was developed with one, 1-story manufacturing building with a mezzanine. The first floor was occupied by a miscellaneous steel fabrication and assembly shop, warehouse, office, parking and loading berth. The mezzanine was occupied by an office

No DOB or Environmental Control Board (ECB) violations are listed for the Site.

One Complaint was identified for the Site, dated in July 1991, and related to no permit for the roof-mounted air conditioner carrier; however, the Complaint is closed.

Threes Jobs/Filing and no ARA/LAA job are listed for the Site. The listed Jobs/Filings are summarized as follows:

- No. 420821864, dated March 12, 2013, proposal to install two new voluntary exhaust fans with filters;
- No. 420821864, dated May 2, 2014, post approval amendment; and
- No. 421928533, dated February 14, 2019, proposal to demolish warehouse.

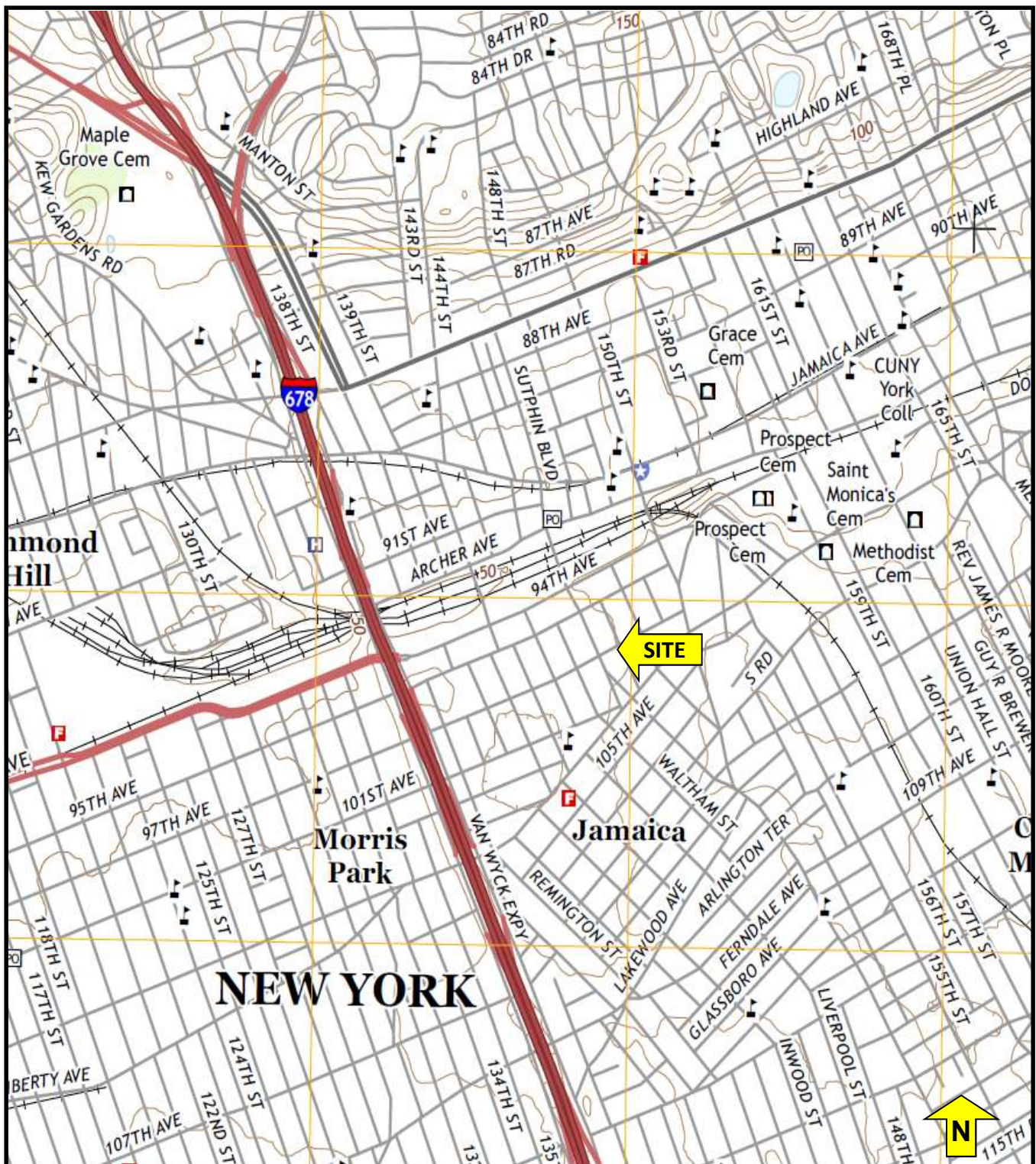
### **Conclusions/Recommendations**

Based on the results of the records review and interviews, it was determined that there were no recognized environmental conditions (RECs) identified with regard to the Site. However, the following environmental concern was identified:

- The Site has been assigned an E-designation for HazMat and Air restrictions (E-175) as part of the Downtown Jamaica Redevelopment completed by the City in September 2007 (CEQR 05DCP081Q). The Air E-Designation requires the use of natural gas or electricity for hot water and HVAC equipment. The HazMat and Air E-designations require the issuance of a Notice to Proceed by the NYC Office of Environmental Remediation before the property can be redeveloped. The Air E-Designation requires the use of natural gas or electricity for hot water and HVAC equipment. The Air E-designation requires the issuance of a Notice to Proceed by the NYC Office of Environmental Remediation (OER) before the property can be redeveloped.

An E-designation does not interfere with the present use of the Site; however, E-designations do prevent the release of building permits subject to a detailed environmental review and release by the NYC Office of Environmental Remediation. As such, EBC recommends the Site owner submit a soil and groundwater testing protocol to the NYC Department of Environmental Protection, Office of Environmental Planning and Assessment, and begin remediation activities once approved.

# **FIGURES**



**FIGURE 1 – SITE LOCATION MAP**



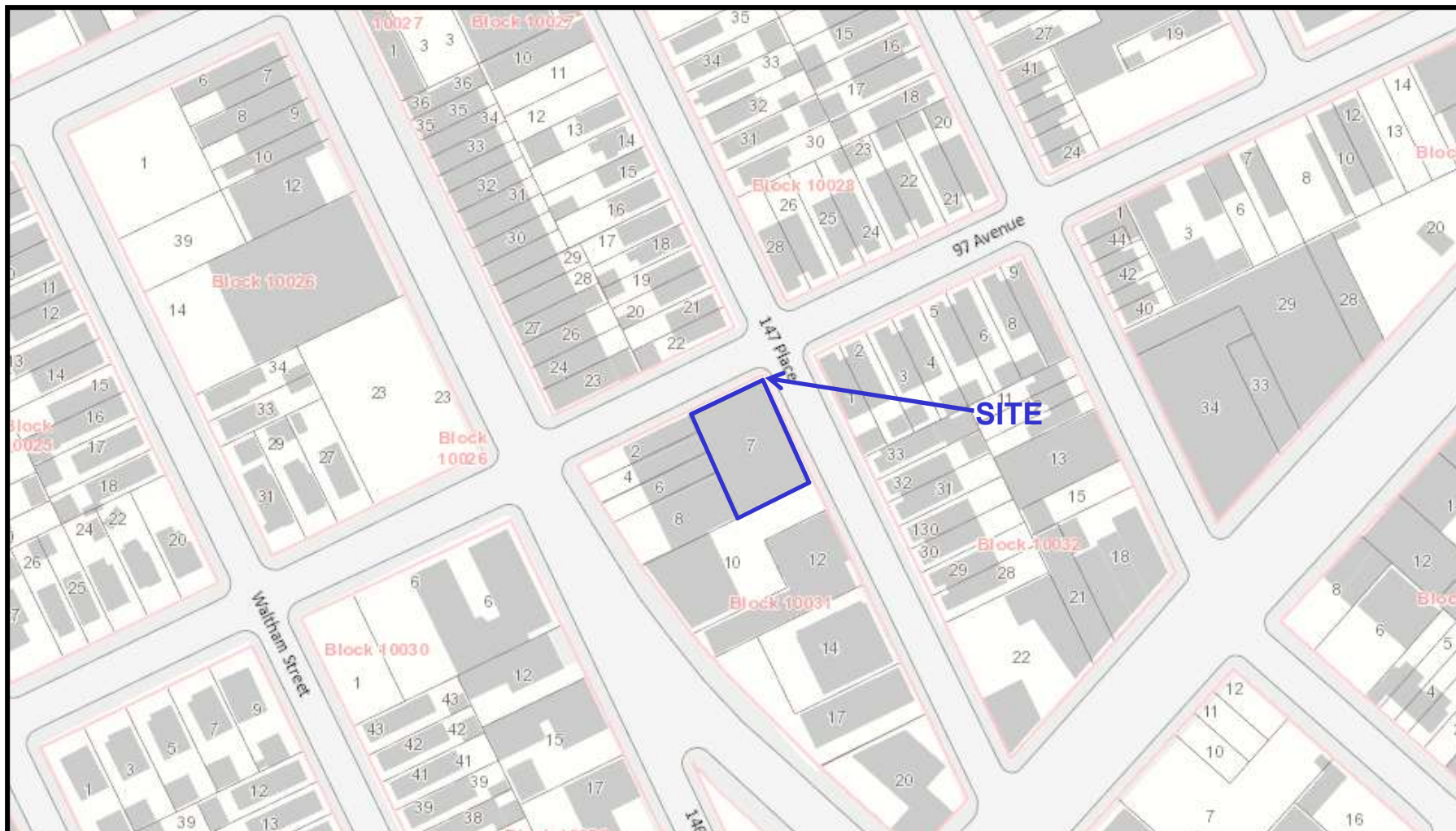
Phone 631.504.6000  
Fax 631.924.2870

*Environmental Business Consultants*


**SITE NAME:** Industrial Property  
**STREET ADDRESS:** 147-16 97<sup>th</sup> Avenue  
**MUNICIPALITY, STATE, ZIP:** Queens, NY 11435

**Source:** USGS





**FIGURE 2 – LOT DIAGRAM**



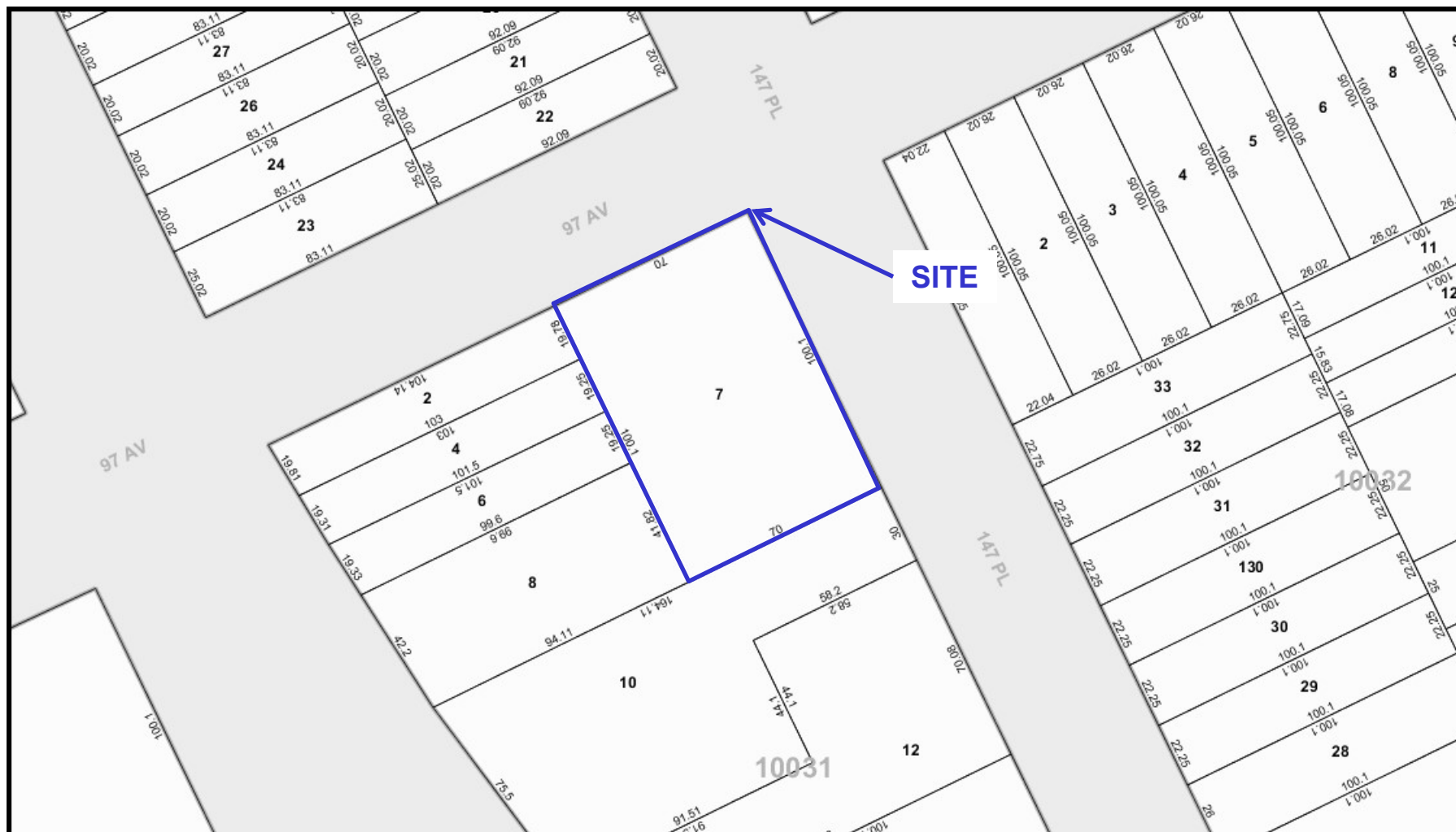
**SITE NAME:** Industrial Property  
**STREET ADDRESS:** 147-16 97<sup>th</sup> Avenue  
**MUNICIPALITY, STATE, ZIP:** Queens, NY 11435

**Source:** NYC Oasis Map




**Environmental Business Consultants**

**Phone** 631.504.6000  
**Fax** 631.924.2870



**FIGURE 3 – TAX MAP**



**SITE NAME:** Industrial Property  
**STREET ADDRESS:** 147-16 97<sup>th</sup> Avenue  
**MUNICIPALITY, STATE, ZIP:** Queens, NY 11435

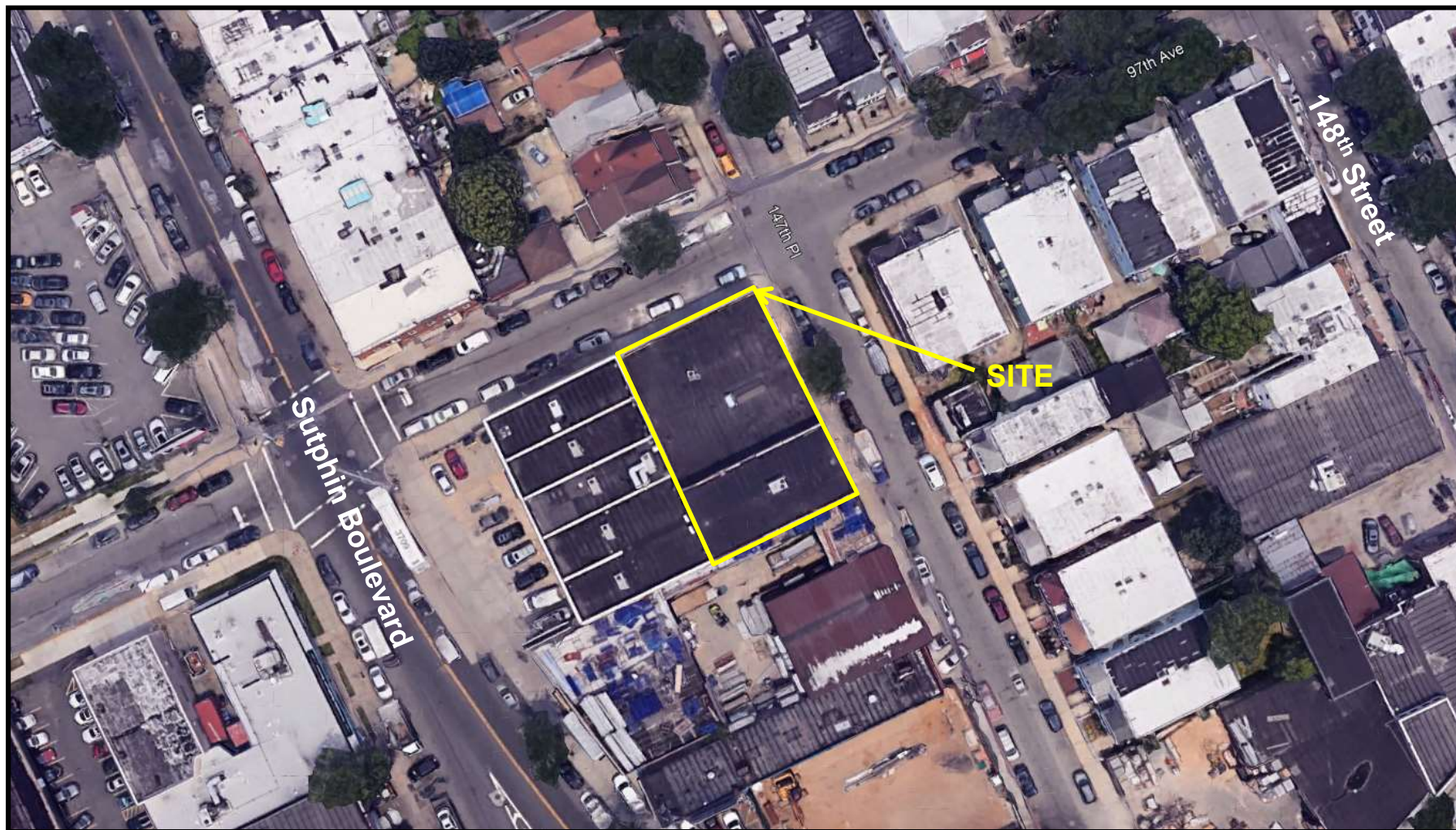
**Source:** New York City Department of Finance




*Environmental Business Consultants*

**Phone** 631.504.6000  
**Fax** 631.924.2870





**FIGURE 4 – SITE AERIAL**



**SITE NAME:** Industrial Property  
**STREET ADDRESS:** 147-16 97<sup>th</sup> Avenue  
**MUNICIPALITY, STATE, ZIP:** Queens, NY 11435

**Source:** Google Earth – April 2016



*Environmental Business Consultants*

**Phone** 631.504.6000  
**Fax** 631.924.2870





***ENVIRONMENTAL BUSINESS CONSULTANTS***

---

# **PHOTOGRAPHS**



***ENVIRONMENTAL BUSINESS CONSULTANTS***

**1808 MIDDLE COUNTRY ROAD  
RIDGE, NY 11961**

**PHONE 631.504.6000  
FAX 631.924.2870**



**View of the Site, looking south across 97<sup>th</sup> Avenue.**



**Alternate view of the Site, looking southeast across 97<sup>th</sup> Avenue.**





**View of the northeastern adjacent properties, looking north across 97<sup>th</sup> Avenue.**



**View of the northwestern adjacent properties, looking north across 97<sup>th</sup> Avenue.**





**View of the southern adjacent properties, looking west across 147<sup>th</sup> Place.**



**View of the western adjacent properties, looking east across Sutphin Boulevard.**





**View of the Site building interior.**



**View of Site building mezzanine.**



**View of the Site building interior.**



**View of drainage pipes typical throughout Site interior.**





**View of ceiling-mounted electric-fired space heater.**



**View of bathroom within Site building.**



***ENVIRONMENTAL BUSINESS CONSULTANTS***

---

# **SANBORN MAPS**



***ENVIRONMENTAL BUSINESS CONSULTANTS***

**1808 MIDDLE COUNTRY ROAD  
RIDGE, NY 11961**

**PHONE 631.504.6000  
FAX 631.924.2870**



Industrial Property

14716 97th Avenue

Jamaica, NY 11435

Inquiry Number: 5656756.10

May 19, 2019

## Certified Sanborn® Map Report



6 Armstrong Road, 4th floor  
Shelton, CT 06484  
Toll Free: 800.352.0050  
[www.edrnet.com](http://www.edrnet.com)

# Certified Sanborn® Map Report

05/19/19

**Site Name:**

Industrial Property  
14716 97th Avenue  
Jamaica, NY 11435  
EDR Inquiry # 5656756.10

**Client Name:**

Env. Business Consultants  
1808 Middle Country Road  
Ridge, NY 11961  
Contact: Keith Butler



The Sanborn Library has been searched by EDR and maps covering the target property location as provided by Env. Business Consultants were identified for the years listed below. The Sanborn Library is the largest, most complete collection of fire insurance maps. The collection includes maps from Sanborn, Bromley, Perris & Browne, Hopkins, Barlow, and others. Only Environmental Data Resources Inc. (EDR) is authorized to grant rights for commercial reproduction of maps by the Sanborn Library LLC, the copyright holder for the collection. Results can be authenticated by visiting [www.edrnet.com/sanborn](http://www.edrnet.com/sanborn).

The Sanborn Library is continually enhanced with newly identified map archives. This report accesses all maps in the collection as of the day this report was generated.

**Certified Sanborn Results:**

**Certification #** E5AB-4001-B1EC

**PO #** NA

**Project** SBC1901

**Maps Provided:**

2006	1995	1985	1911
2005	1993	1982	1901
2004	1992	1981	
2003	1991	1967	
2002	1990	1963	
2001	1988	1951	
1999	1987	1942	
1996	1986	1925	



Sanborn® Library search results

**Certification #: E5AB-4001-B1EC**

The Sanborn Library includes more than 1.2 million fire insurance maps from Sanborn, Bromley, Perris & Browne, Hopkins, Barlow and others which track historical property usage in approximately 12,000 American cities and towns. Collections searched:

- ☒ Library of Congress
- ☒ University Publications of America
- ☒ EDR Private Collection

*The Sanborn Library LLC Since 1866™*

**Limited Permission To Make Copies**

Env. Business Consultants (the client) is permitted to make up to FIVE photocopies of this Sanborn Map transmittal and each fire insurance map accompanying this report solely for the limited use of its customer. No one other than the client is authorized to make copies. Upon request made directly to an EDR Account Executive, the client may be permitted to make a limited number of additional photocopies. This permission is conditioned upon compliance by the client, its customer and their agents with EDR's copyright policy; a copy of which is available upon request.

**Disclaimer - Copyright and Trademark Notice**

This Report contains certain information obtained from a variety of public and other sources reasonably available to Environmental Data Resources, Inc. It cannot be concluded from this Report that coverage information for the target and surrounding properties does not exist from other sources. NO WARRANTY EXPRESSED OR IMPLIED, IS MADE WHATSOEVER IN CONNECTION WITH THIS REPORT. ENVIRONMENTAL DATA RESOURCES, INC. SPECIFICALLY DISCLAIMS THE MAKING OF ANY SUCH WARRANTIES, INCLUDING WITHOUT LIMITATION, MERCHANTABILITY OR FITNESS FOR A PARTICULAR USE OR PURPOSE. ALL RISK IS ASSUMED BY THE USER. IN NO EVENT SHALL ENVIRONMENTAL DATA RESOURCES, INC. BE LIABLE TO ANYONE, WHETHER ARISING OUT OF ERRORS OR OMISSIONS, NEGLIGENCE, ACCIDENT OR ANY OTHER CAUSE, FOR ANY LOSS OF DAMAGE, INCLUDING, WITHOUT LIMITATION, SPECIAL, INCIDENTAL, CONSEQUENTIAL, OR EXEMPLARY DAMAGES. ANY LIABILITY ON THE PART OF ENVIRONMENTAL DATA RESOURCES, INC. IS STRICTLY LIMITED TO A REFUND OF THE AMOUNT PAID FOR THIS REPORT. Purchaser accepts this Report "AS IS". Any analyses, estimates, ratings, environmental risk levels or risk codes provided in this Report are provided for illustrative purposes only, and are not intended to provide, nor should they be interpreted as providing any facts regarding, or prediction or forecast of, any environmental risk for any property. Only a Phase I Environmental Site Assessment performed by an environmental professional can provide information regarding the environmental risk for any property. Additionally, the information provided in this Report is not to be construed as legal advice. Copyright 2019 by Environmental Data Resources, Inc. All rights reserved. Reproduction in any media or format, in whole or in part, of any report or map of Environmental Data Resources, Inc., or its affiliates, is prohibited without prior written permission.

EDR and its logos (including Sanborn and Sanborn Map) are trademarks of Environmental Data Resources, Inc. or its affiliates. All other trademarks used herein are the property of their respective owners.

## Sanborn Sheet Key

This Certified Sanborn Map Report is based upon the following Sanborn Fire Insurance map sheets.



### 2006 Source Sheets



Volume 6, Sheet 61




Volume 6, Sheet 62

### 2005 Source Sheets



Volume 6, Sheet 61



Volume 6, Sheet 62

### 2004 Source Sheets



Volume 6, Sheet 61



Volume 6, Sheet 62

### 2003 Source Sheets



Volume 6, Sheet 61



Volume 6, Sheet 62



## Sanborn Sheet Key

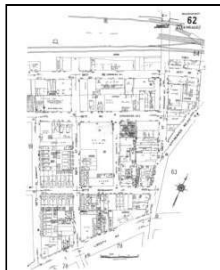
This Certified Sanborn Map Report is based upon the following Sanborn Fire Insurance map sheets.



### 2002 Source Sheets



Volume 6, Sheet 61




Volume 6, Sheet 62

### 2001 Source Sheets

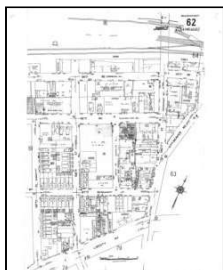


Volume 6, Sheet 61



Volume 6, Sheet 62

### 1999 Source Sheets



Volume 6, Sheet 62



Volume 6, Sheet 61

### 1996 Source Sheets



Volume 6, Sheet 61



Volume 6, Sheet 60



## Sanborn Sheet Key

This Certified Sanborn Map Report is based upon the following Sanborn Fire Insurance map sheets.



### 1995 Source Sheets



Volume 6, Sheet 61



Volume 6, Sheet 62

### 1993 Source Sheets



Volume 6, Sheet 61

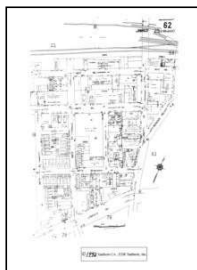


Volume 6, Sheet 62

### 1992 Source Sheets



Volume 6, Sheet 61




Volume 6, Sheet 62

### 1991 Source Sheets



Volume 6, Sheet 61



Volume 6, Sheet 62

## Sanborn Sheet Key

This Certified Sanborn Map Report is based upon the following Sanborn Fire Insurance map sheets.



### 1990 Source Sheets



Volume 6, Sheet 61




Volume 6, Sheet 62

### 1988 Source Sheets



Volume 6, Sheet 61



Volume 6, Sheet 62

### 1987 Source Sheets



Volume 6, Sheet 61

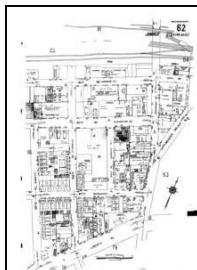


Volume 6, Sheet 62

### 1986 Source Sheets



Volume 6, Sheet 61



Volume 6, Sheet 62

## Sanborn Sheet Key

This Certified Sanborn Map Report is based upon the following Sanborn Fire Insurance map sheets.



### 1985 Source Sheets



Volume 6, Sheet 61



Volume 6, Sheet 62

### 1982 Source Sheets



Volume 6, Sheet 61



Volume 6, Sheet 62

### 1981 Source Sheets

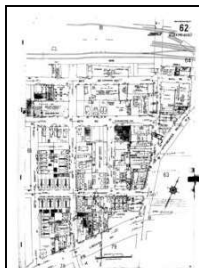


Volume 6, Sheet 61




Volume 6, Sheet 62

### 1967 Source Sheets



Volume 6, Sheet 62



Volume 6, Sheet 61

## Sanborn Sheet Key

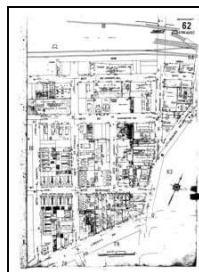
This Certified Sanborn Map Report is based upon the following Sanborn Fire Insurance map sheets.



### 1963 Source Sheets



Volume 6, Sheet 61



Volume 6, Sheet 62

### 1951 Source Sheets




Volume 6, Sheet 61

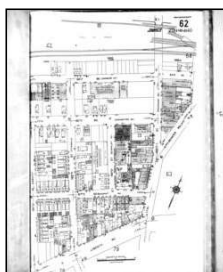


Volume 6, Sheet 62

### 1942 Source Sheets




Volume 6, Sheet 61

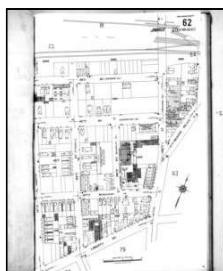


Volume 6, Sheet 62

### 1925 Source Sheets



Volume 6, Sheet 61



Volume 6, Sheet 62

## Sanborn Sheet Key

This Certified Sanborn Map Report is based upon the following Sanborn Fire Insurance map sheets.



### 1911 Source Sheets



Volume 6, Sheet 48



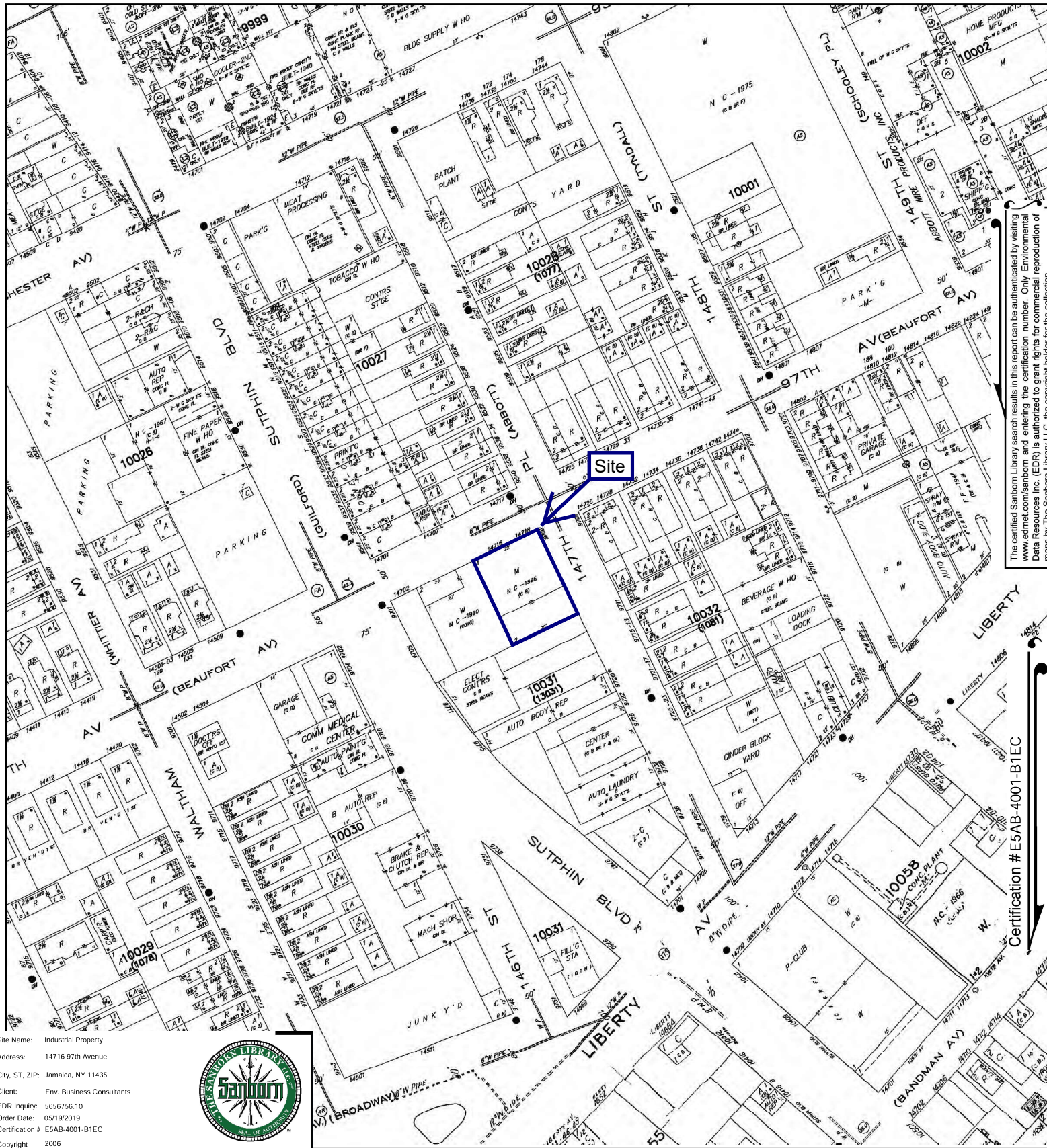
Volume 6, Sheet 49

### 1901 Source Sheets



Volume 4, Sheet 57





The certified Sanborn Library search results in this report can be authenticated by visiting [www.edrnet.com/sanborn](http://www.edrnet.com/sanborn) and entering the certification number. Only Environmental Data Resources Inc. (EDR) is authorized to grant rights for commercial reproduction of maps by The Sanborn Library LLC, the copyright holder for the collection.

Certification #E5AB-4001-B1EC

Site Name: Industrial Property

Address: 14716 97th Avenue

City, ST, ZIP: Jamaica, NY 11435

Client: Env. Business Consultants

EDR Inquiry: 5656756.10

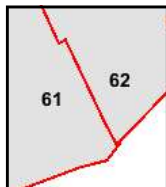
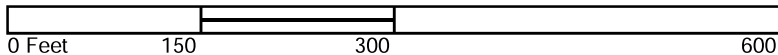
Order Date: 05/19/2019

Certification # E5AB-4001-B1EC

Copyright 2006



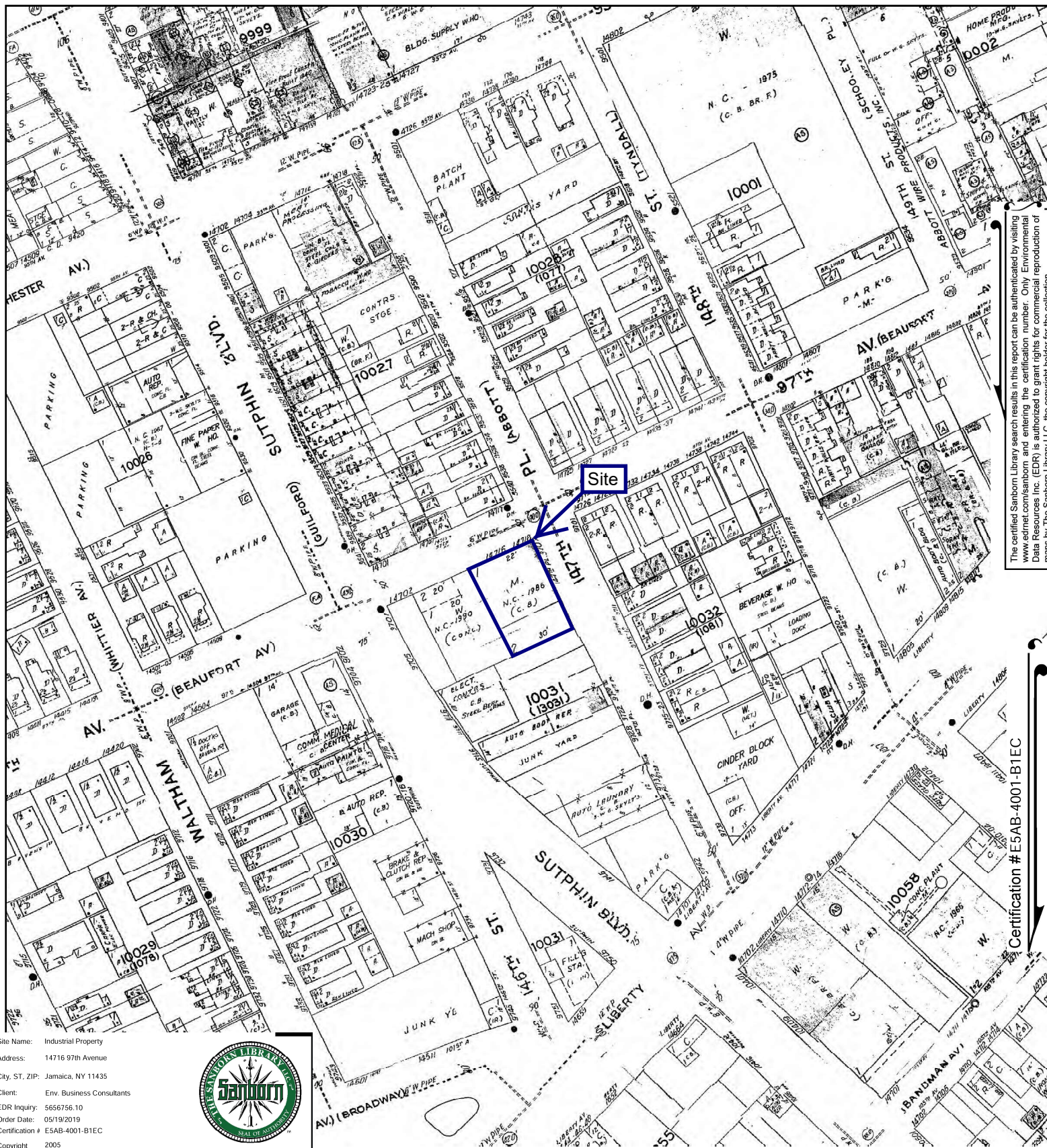
This Certified Sanborn Map combines the following sheets.  
Outlined areas indicate map sheets within the collection.



Volume 6, Sheet 62  
Volume 6, Sheet 61



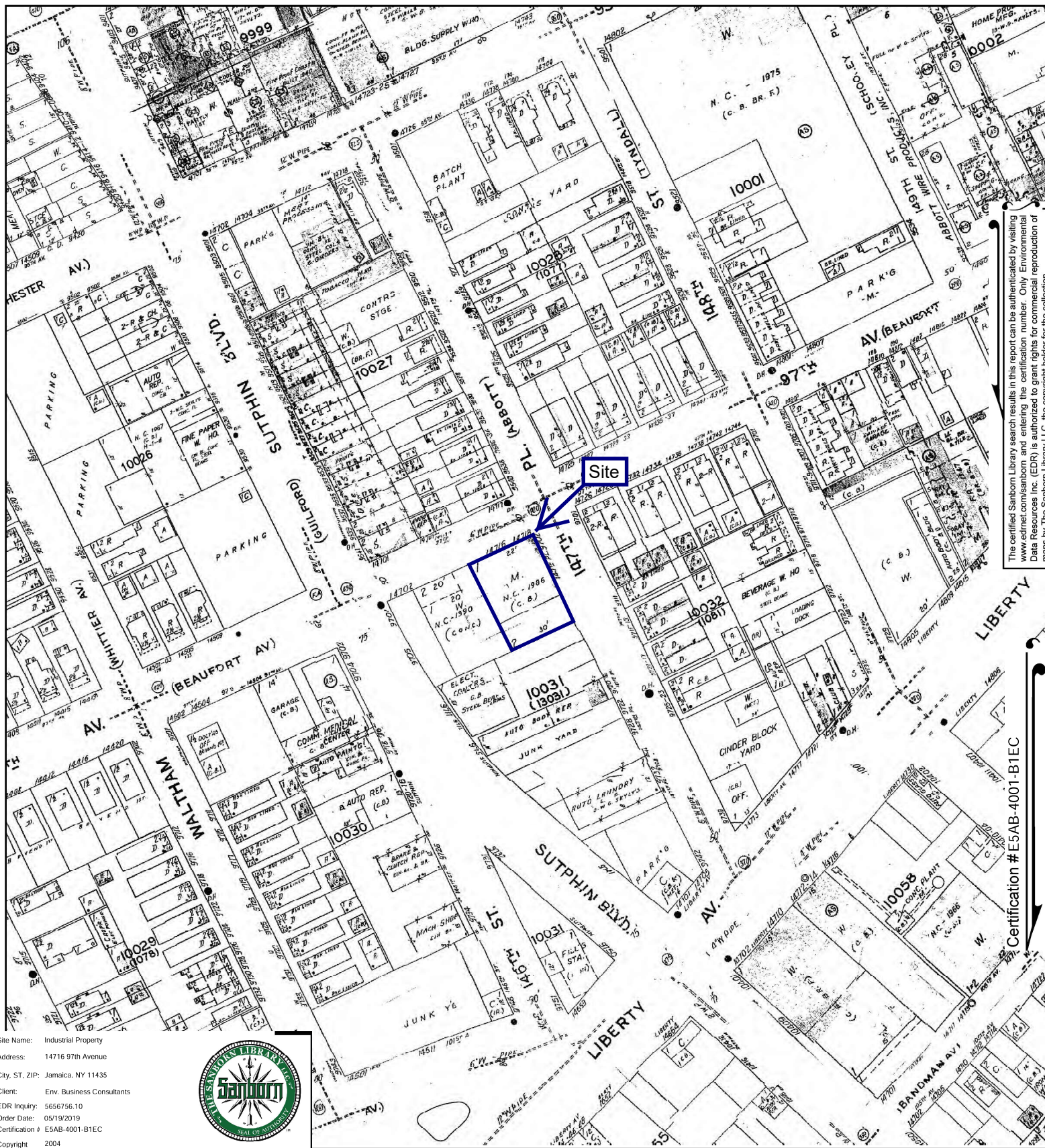




The certified Sanborn Library search results in this report can be authenticated by visiting [www.edrnet.com/sanborn](http://www.edrnet.com/sanborn) and entering the certification number. Only Environmental Data Resources Inc. (EDR) is authorized to grant rights for commercial reproduction of maps by The Sanborn Library LLC, the copyright holder for the collection.

Certification # ESAB-4001-B1EC

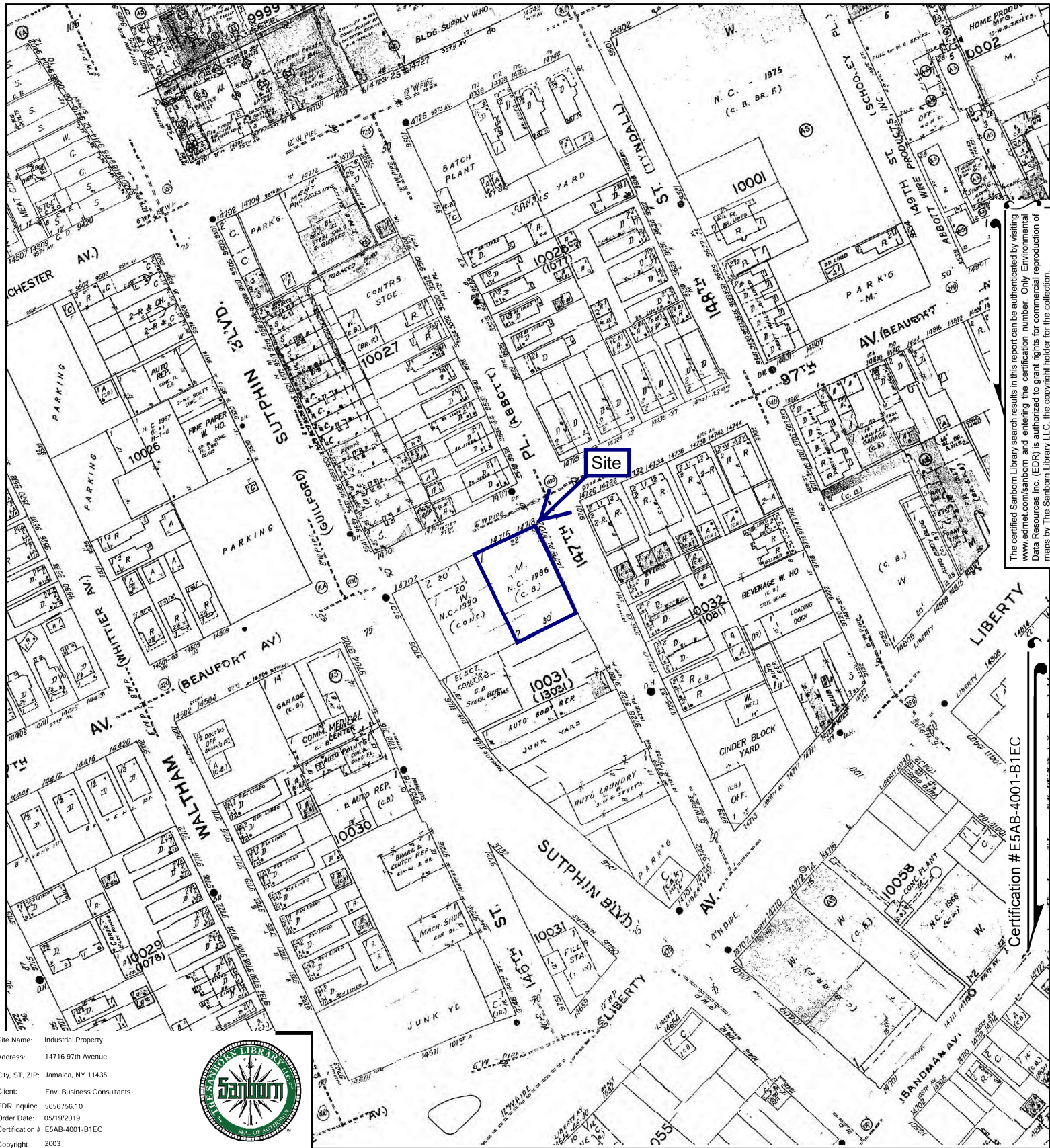




The certified Sanborn Library search results in this report can be authenticated by visiting [www.edr.com/sanborn](http://www.edr.com/sanborn) and entering the certification number. Only Environmental Data Resources Inc. (EDR) is authorized to grant rights for commercial reproduction of maps by The Sanborn Library LLC, the copyright holder for the collection.

Certification #E5AB-4001-B1EC





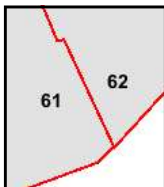
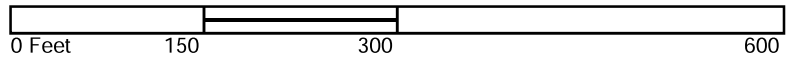
The certified Sanborn Library search results in this report can be authenticated by visiting [www.edrnet.com/sanborn](http://www.edrnet.com/sanborn) and entering the certification number. Only Environmental Data Resources Inc. (EDR) is authorized to grant rights for commercial reproduction of maps by The Sanborn Library LLC, the copyright holder for the collection.

Certification #E5AB-4001-B1EC

Site Name: Industrial Property  
 Address: 14716 97th Avenue  
 City, ST, ZIP: Jamaica, NY 11435  
 Client: Env. Business Consultants  
 EDR Inquiry: 5656756.10  
 Order Date: 05/19/2019  
 Certification # E5AB-4001-B1EC  
 Copyright 2003



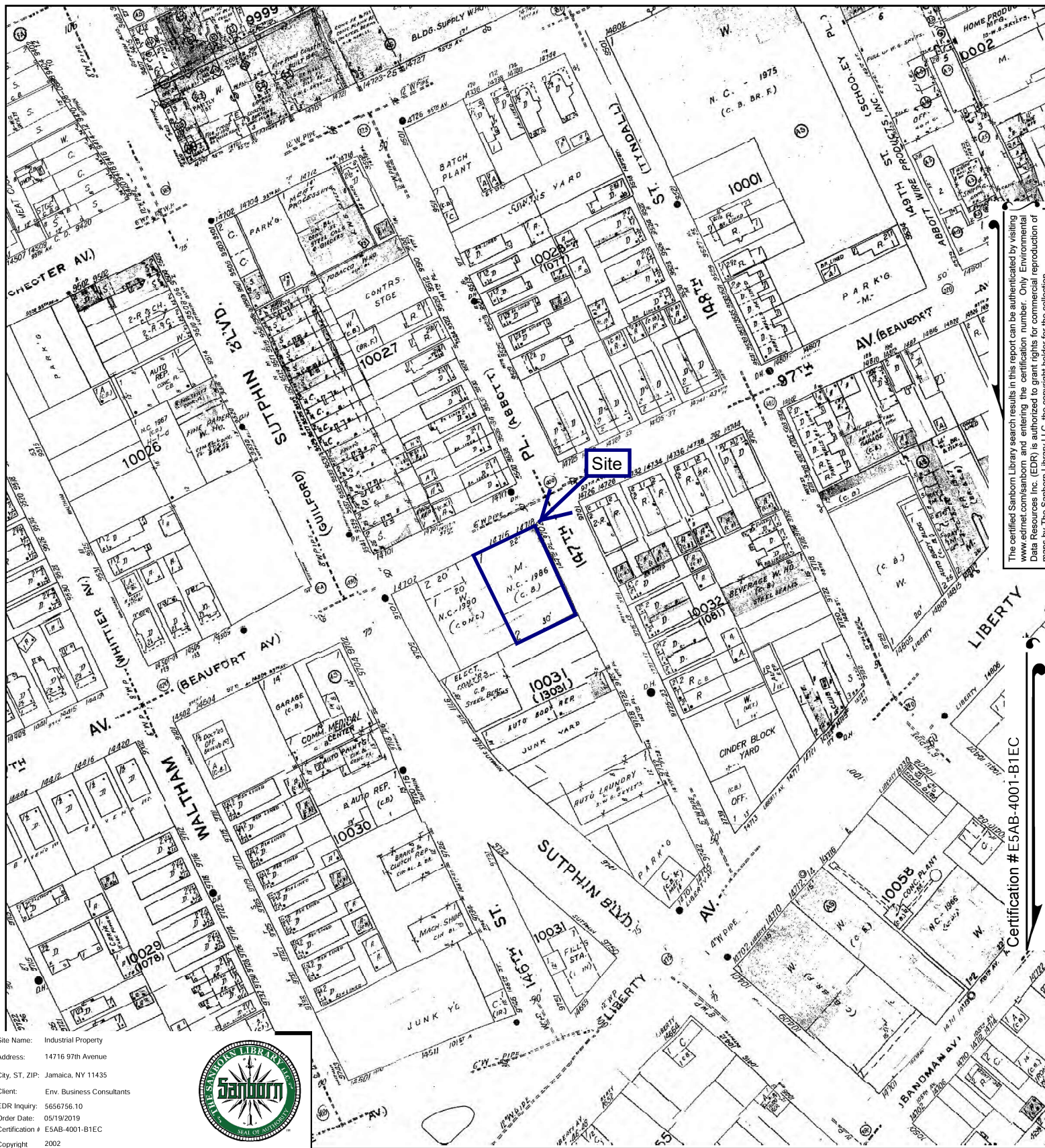
This Certified Sanborn Map combines the following sheets.  
 Outlined areas indicate map sheets within the collection.



Volume 6, Sheet 62  
 Volume 6, Sheet 61







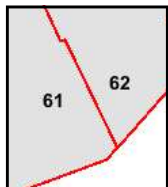
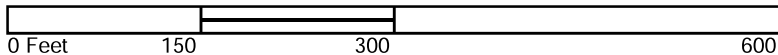
The certified Sanborn Library search results in this report can be authenticated by visiting [www.edr.com/sanborn](http://www.edr.com/sanborn) and entering the certification number. Only Environmental Data Resources Inc. (EDR) is authorized to grant rights for commercial reproduction of maps by The Sanborn Library LLC, the copyright holder for the collection.

Certification #E5AB-4001-B1EC

Site Name: Industrial Property  
Address: 14716 97th Avenue  
City, ST, ZIP: Jamaica, NY 11435  
Client: Env. Business Consultants  
EDR Inquiry: 5656756.10  
Order Date: 05/19/2019  
Certification # E5AB-4001-B1EC  
Copyright 2002



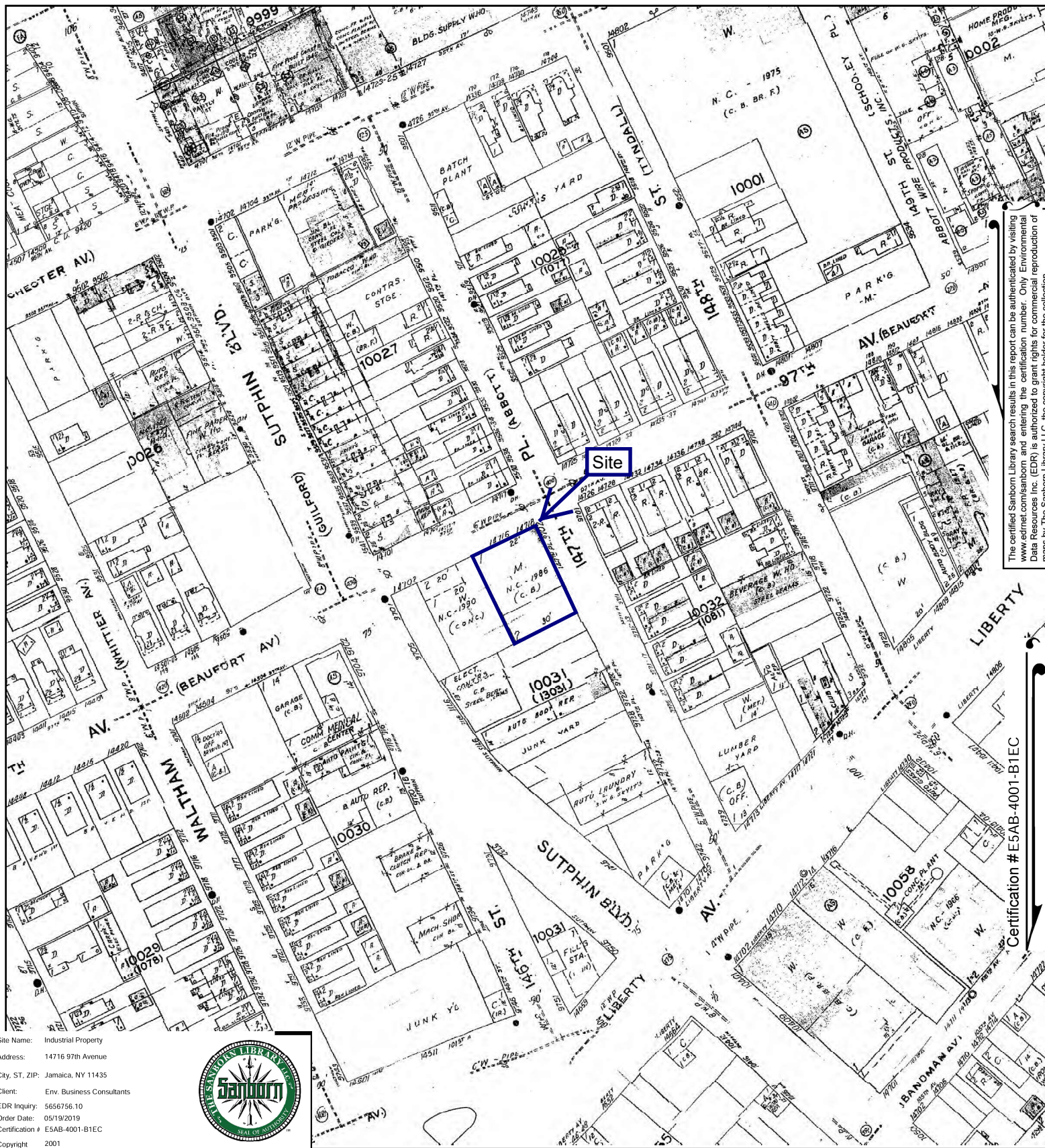
This Certified Sanborn Map combines the following sheets.  
Outlined areas indicate map sheets within the collection.



Volume 6, Sheet 62  
Volume 6, Sheet 61



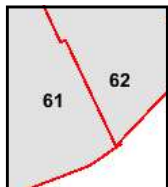
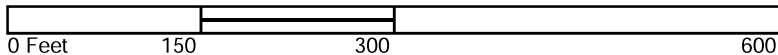




The certified Sanborn Library search results in this report can be authenticated by visiting [www.edrnet.com/sanborn](http://www.edrnet.com/sanborn) and entering the certification number. Only Environmental Data Resources Inc. (EDR) is authorized to grant rights for commercial reproduction of maps by The Sanborn Library LLC, the copyright holder for the collection.

Certification #E5AB-4001-B1EC

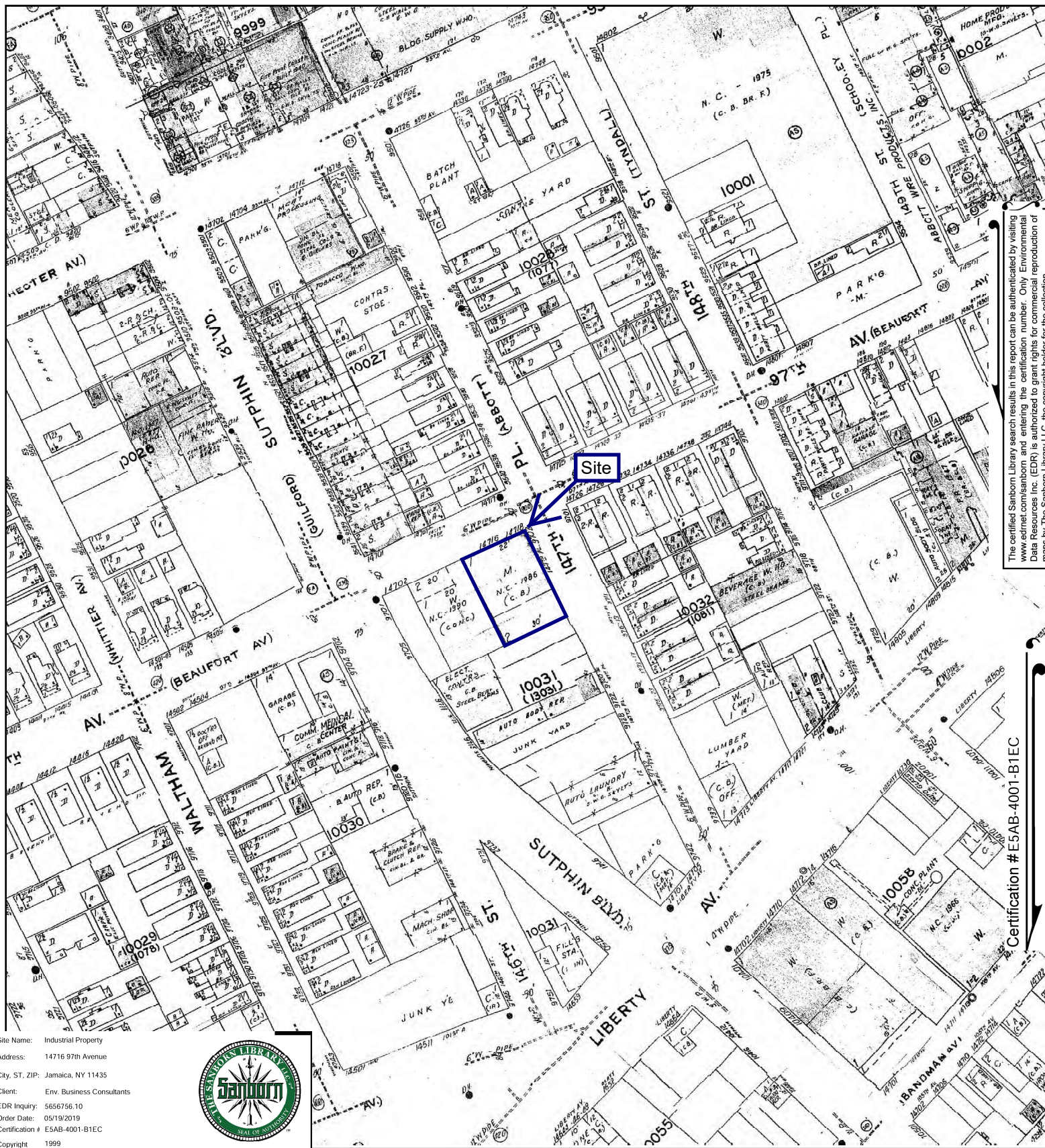
This Certified Sanborn Map combines the following sheets.  
 Outlined areas indicate map sheets within the collection.



Volume 6, Sheet 62  
 Volume 6, Sheet 61







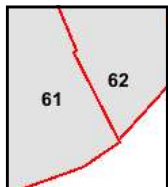
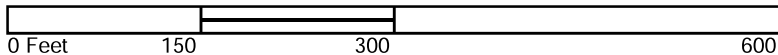
The certified Sanborn Library search results in this report can be authenticated by visiting [www.edrnet.com/sanborn](http://www.edrnet.com/sanborn) and entering the certification number. Only Environmental Data Resources Inc. (EDR) is authorized to grant rights for commercial reproduction of maps by The Sanborn Library LLC, the copyright holder for the collection.

Certification #E5AB-4001-B1EC

Site Name: Industrial Property  
Address: 14716 97th Avenue  
City, ST, ZIP: Jamaica, NY 11435  
Client: Env. Business Consultants  
EDR Inquiry: 5656756.10  
Order Date: 05/19/2019  
Certification # E5AB-4001-B1EC  
Copyright 1999



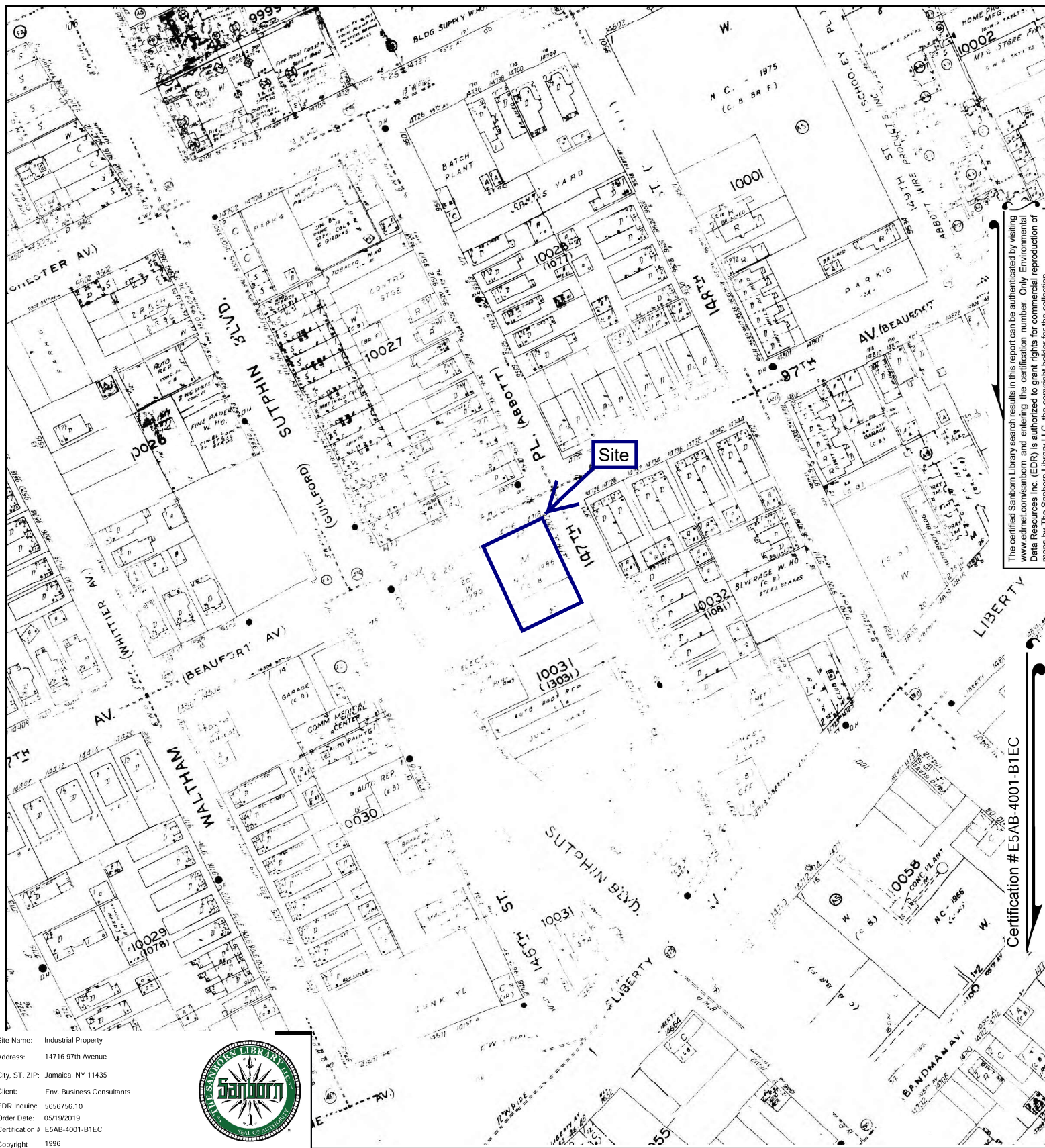
This Certified Sanborn Map combines the following sheets.  
Outlined areas indicate map sheets within the collection.



Volume 6, Sheet 61  
Volume 6, Sheet 62







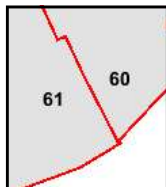
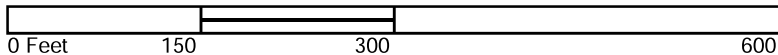
The certified Sanborn Library search results in this report can be authenticated by visiting [www.edrnet.com/sanborn](http://www.edrnet.com/sanborn) and entering the certification number. Only Environmental Data Resources Inc. (EDR) is authorized to grant rights for commercial reproduction of maps by The Sanborn Library LLC, the copyright holder for the collection.

Certification #E5AB-4001-B1EC

Site Name: Industrial Property  
Address: 14716 97th Avenue  
City, ST, ZIP: Jamaica, NY 11435  
Client: Env. Business Consultants  
EDR Inquiry: 5656756.10  
Order Date: 05/19/2019  
Certification # E5AB-4001-B1EC  
Copyright 1996



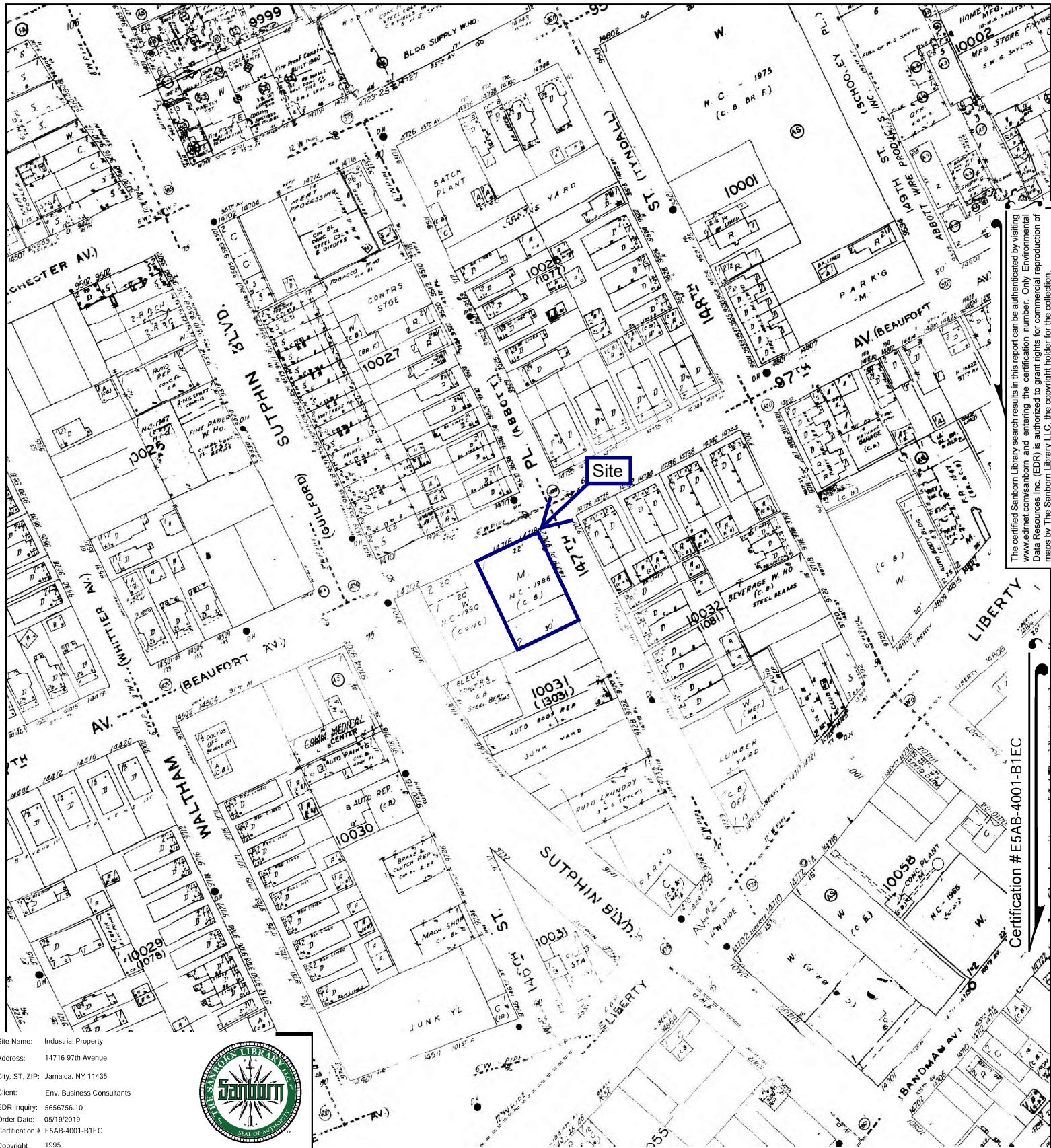
This Certified Sanborn Map combines the following sheets.  
Outlined areas indicate map sheets within the collection.



Volume 6, Sheet 60  
Volume 6, Sheet 61



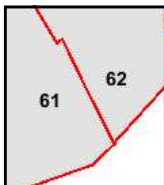
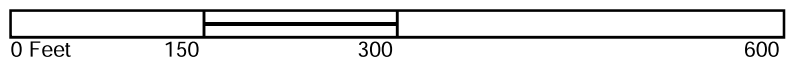




The certified Sanborn Library search results in this report can be authenticated by visiting [www.edrnet.com/sanborn](http://www.edrnet.com/sanborn) and entering the certification number. Only Environmental Data Resources Inc. (EDR) is authorized to grant rights for commercial reproduction of maps by The Sanborn Library LLC, the copyright holder for the collection.

Certification #E5AB-4001-B1EC

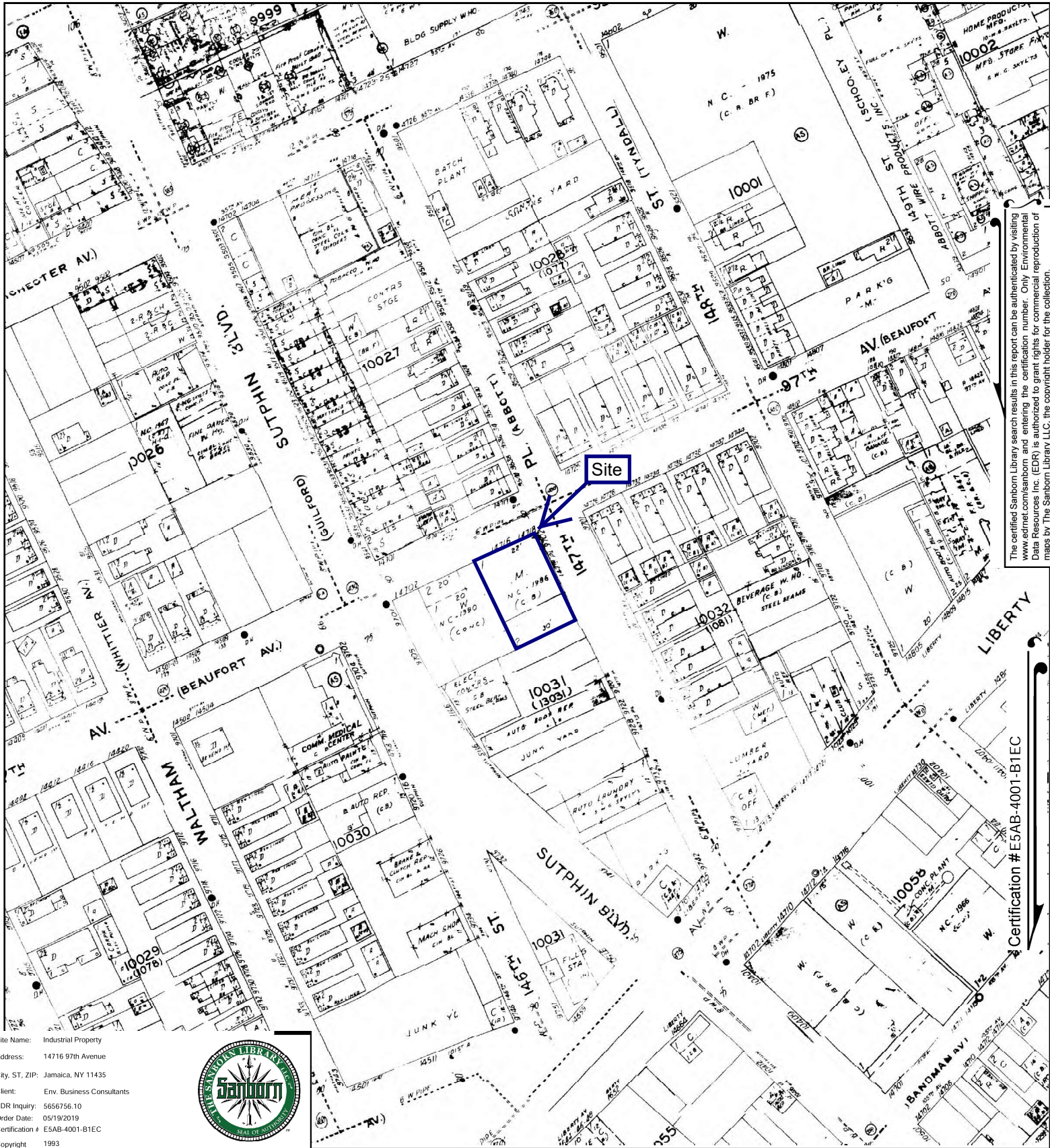
This Certified Sanborn Map combines the following sheets.  
 Outlined areas indicate map sheets within the collection.



Volume 6, Sheet 62  
 Volume 6, Sheet 61





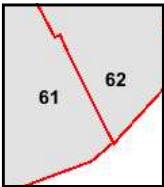
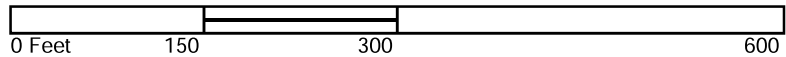


The certified Sanborn Library search results in this report can be authenticated by visiting [www.edrnet.com/sanborn](http://www.edrnet.com/sanborn) and entering the certification number. Only Environmental Data Resources Inc. (EDR) is authorized to grant rights for commercial reproduction of maps by The Sanborn Library LLC, the copyright holder for the collection.

Site Name: Industrial Property  
 Address: 14716 97th Avenue  
 City, ST, ZIP: Jamaica, NY 11435  
 Client: Env. Business Consultants  
 EDR Inquiry: 5656756.10  
 Order Date: 05/19/2019  
 Certification # E5AB-4001-B1EC  
 Copyright 1993




This Certified Sanborn Map combines the following sheets.  
 Outlined areas indicate map sheets within the collection.



Volume 6, Sheet 62  
 Volume 6, Sheet 61

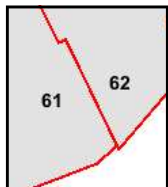







Certification #E5AB-4001-B1EC

A horizontal number line with tick marks at 0, 150, 300, and 600. A bracket is drawn above the line from 150 to 300, with the number 150 written below the tick mark.

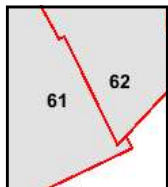




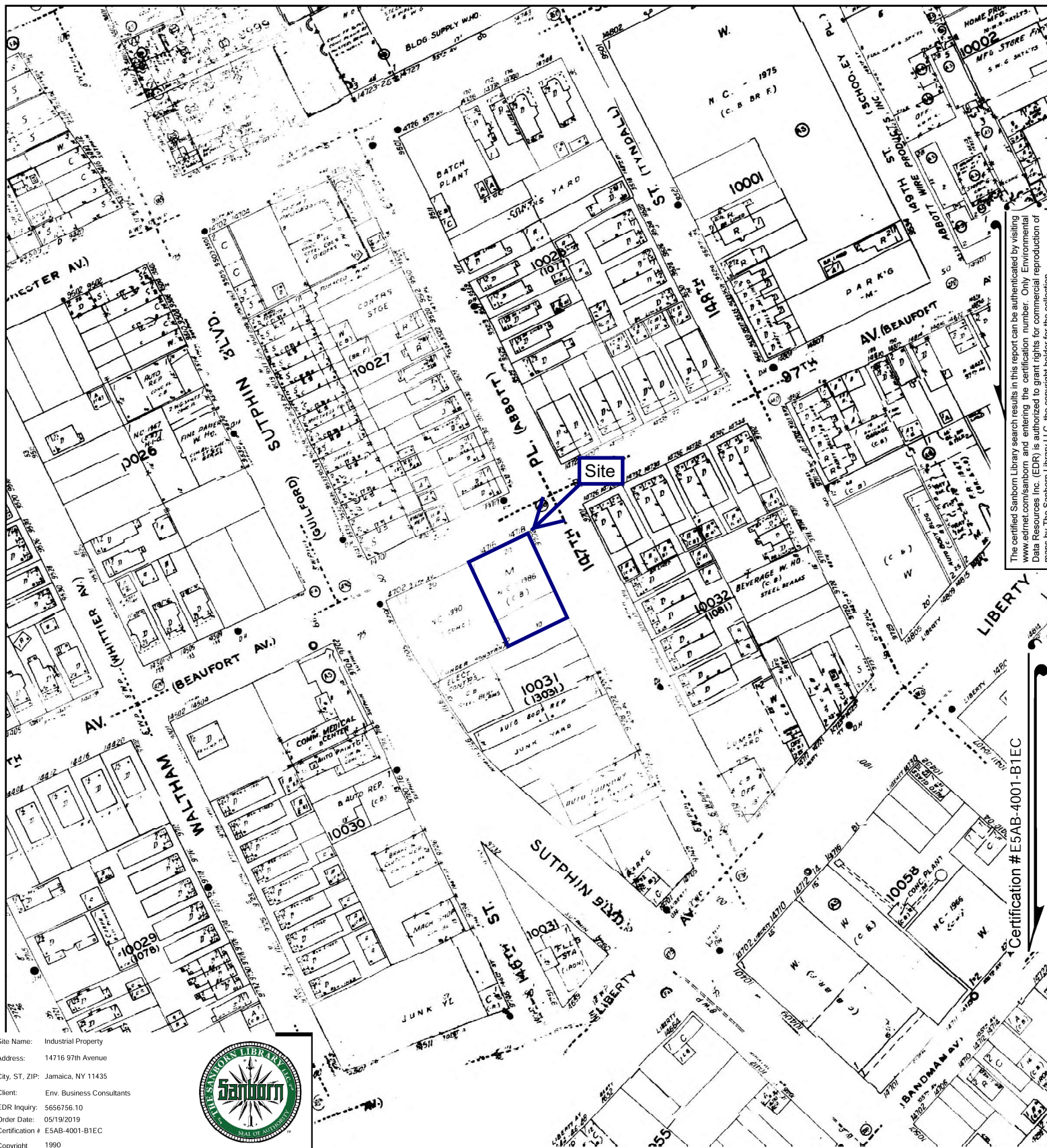


Certification #E5AB-4001-B1EC

A number line is shown with major tick marks at 0, 150, 300, and 600. A bracket is drawn above the line from 150 to 300, with the number 150 written below the bracket.







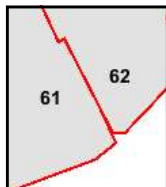
The certified Sanborn Library search results in this report can be authenticated by visiting [www.edrnet.com/sanborn](http://www.edrnet.com/sanborn) and entering the certification number. Only Environmental Data Resources Inc. (EDR) is authorized to grant rights for commercial reproduction of maps by The Sanborn Library LLC, the copyright holder for the collection.

Certification # E5AB-4001-B1EC

Site Name: Industrial Property  
Address: 14716 97th Avenue  
City, ST, ZIP: Jamaica, NY 11435  
Client: Env. Business Consultants  
EDR Inquiry: 5656756.10  
Order Date: 05/19/2019  
Certification # E5AB-4001-B1EC  
Copyright 1990



This Certified Sanborn Map combines the following sheets.  
Outlined areas indicate map sheets within the collection.



Volume 6, Sheet 62  
Volume 6, Sheet 61

0 Feet 150 300 600







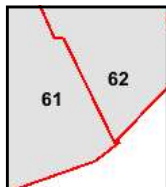
The certified Sanborn Library search results in this report can be authenticated by visiting [www.edr.com/sanborn](http://www.edr.com/sanborn) and entering the certification number. Only Environmental Data Resources Inc. (EDR) is authorized to grant rights for commercial reproduction of maps by The Sanborn Library LLC, the copyright holder for the collection.

Certification # E5AB-4001-B1EC

Site Name: Industrial Property  
Address: 14716 97th Avenue  
City, ST, ZIP: Jamaica, NY 11435  
Client: Env. Business Consultants  
EDR Inquiry: 5656756.10  
Order Date: 05/19/2019  
Certification # E5AB-4001-B1EC  
Copyright 1988



This Certified Sanborn Map combines the following sheets.  
Outlined areas indicate map sheets within the collection.

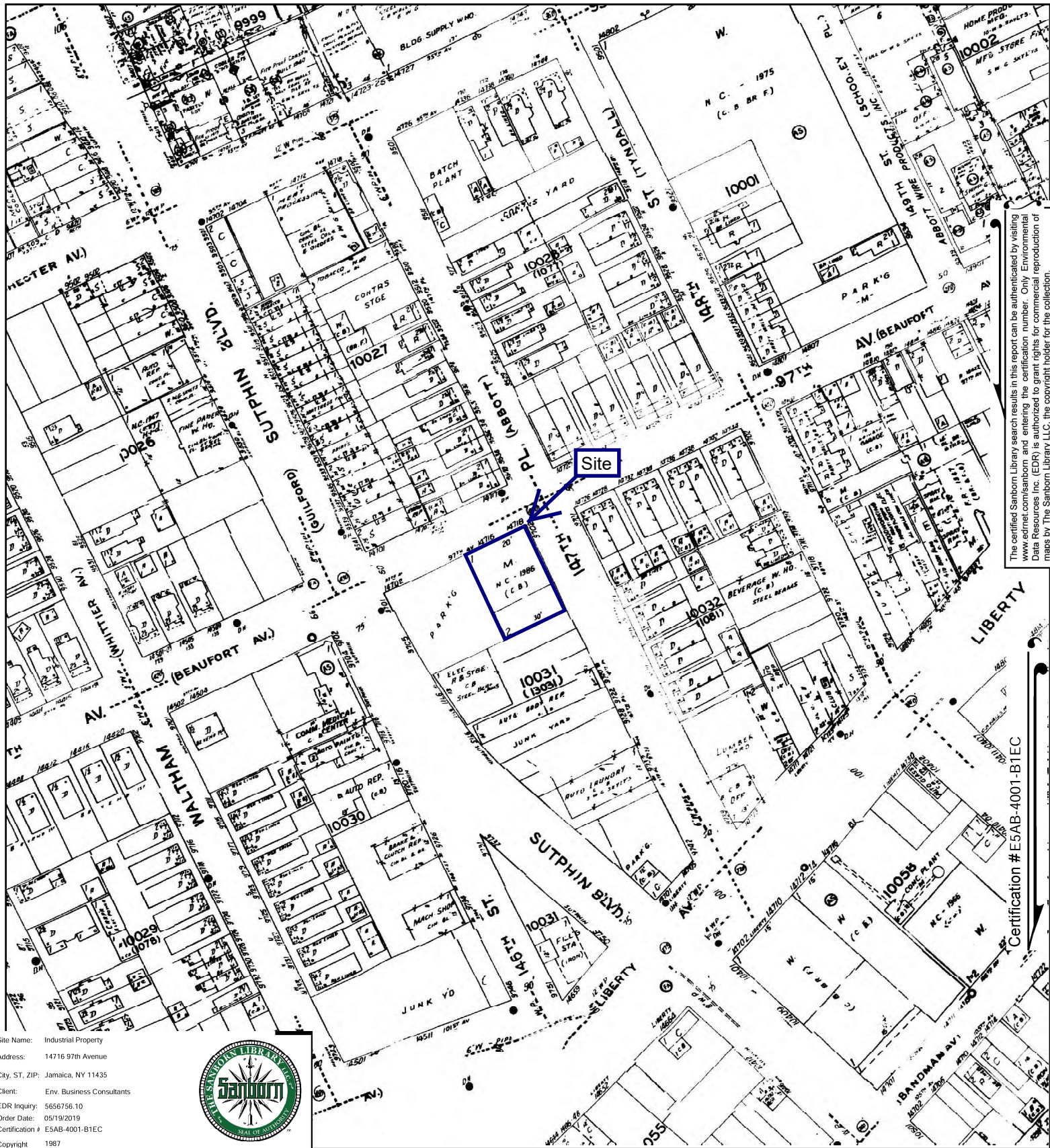


Volume 6, Sheet 62  
Volume 6, Sheet 61

0 Feet 150 300 600







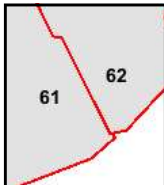
The certified Sanborn Library search results in this report can be authenticated by visiting [www.edrnet.com/sanborn](http://www.edrnet.com/sanborn) and entering the certification number. Only Environmental Data Resources Inc. (EDR) is authorized to grant rights for commercial reproduction of maps by The Sanborn Library LLC, the copyright holder for the collection.

Certification #E5AB-4001-B1EC

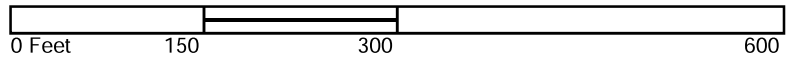
Site Name: Industrial Property  
 Address: 14716 97th Avenue  
 City, ST, ZIP: Jamaica, NY 11435  
 Client: Env. Business Consultants  
 EDR Inquiry: 5656756.10  
 Order Date: 05/19/2019  
 Certification # E5AB-4001-B1EC  
 Copyright 1987



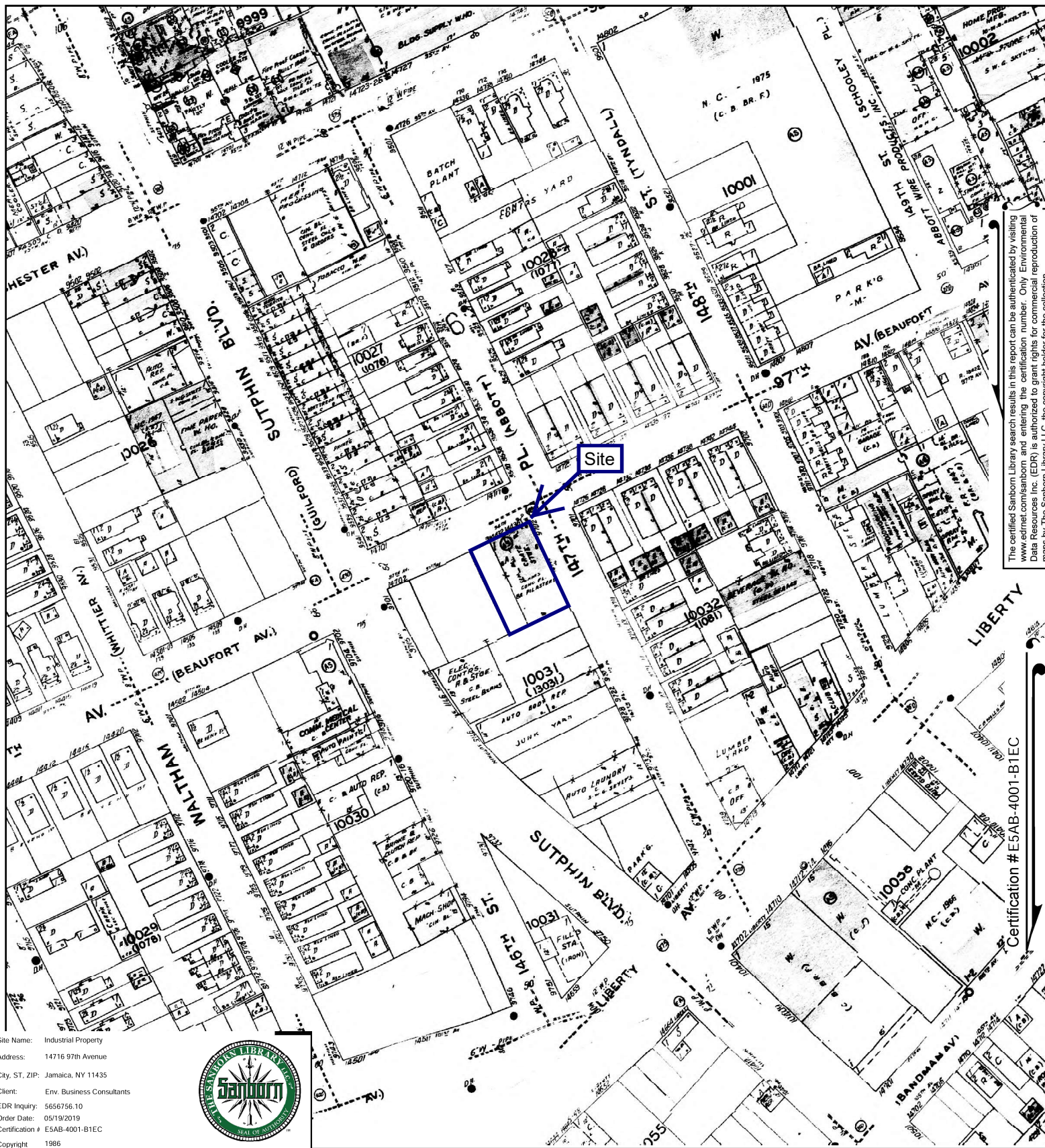
This Certified Sanborn Map combines the following sheets.  
 Outlined areas indicate map sheets within the collection.



Volume 6, Sheet 62  
 Volume 6, Sheet 61







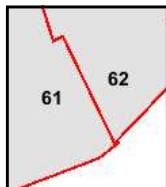
The certified Sanborn Library search results in this report can be authenticated by visiting [www.edrnet.com/sanborn](http://www.edrnet.com/sanborn) and entering the certification number. Only Environmental Data Resources Inc. (EDR) is authorized to grant rights for commercial reproduction of maps by The Sanborn Library LLC, the copyright holder for the collection.

Certification #E5AB-4001-B1EC

Site Name: Industrial Property  
Address: 14716 97th Avenue  
City, ST, ZIP: Jamaica, NY 11435  
Client: Env. Business Consultants  
EDR Inquiry: 5656756.10  
Order Date: 05/19/2019  
Certification # E5AB-4001-B1EC  
Copyright 1986



This Certified Sanborn Map combines the following sheets.  
Outlined areas indicate map sheets within the collection.

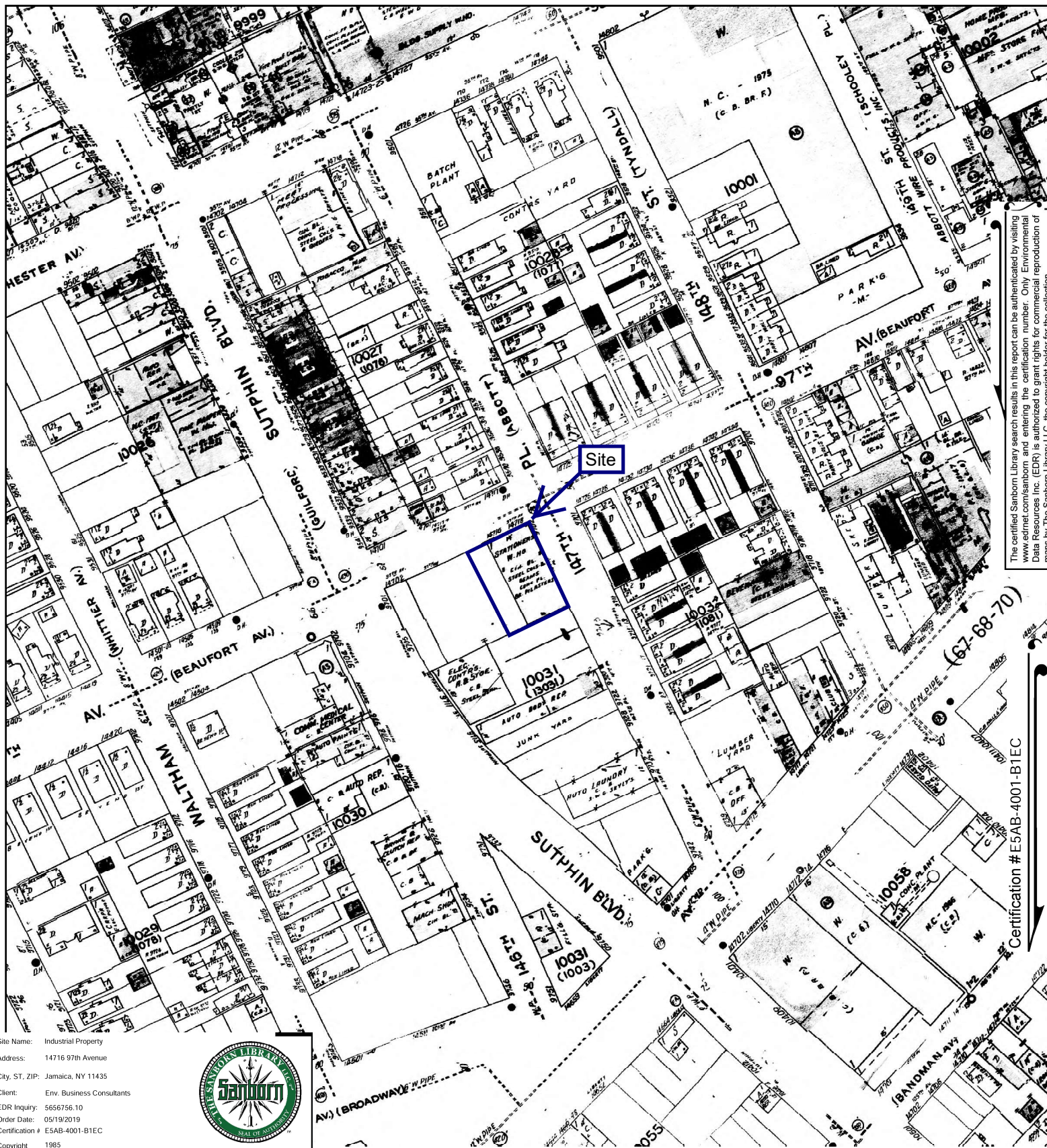


Volume 6, Sheet 62  
Volume 6, Sheet 61

0 Feet 150 300 600







The certified Sanborn Library search results in this report can be authenticated by visiting [www.edrnet.com/sanborn](http://www.edrnet.com/sanborn) and entering the certification number. Only Environmental Data Resources Inc. (EDR) is authorized to grant rights for commercial reproduction of maps by The Sanborn Library LLC, the copyright holder for the collection.

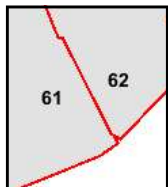
Certification # E5AB-4001-B1EC

Site Name: Industrial Property  
Address: 14716 97th Avenue  
City, ST, ZIP: Jamaica, NY 11435  
Client: Env. Business Consultants  
EDR Inquiry: 5656756.10  
Order Date: 05/19/2019  
Certification # E5AB-4001-B1EC  
Copyright 1985



This Certified Sanborn Map combines the following sheets.  
Outlined areas indicate map sheets within the collection.

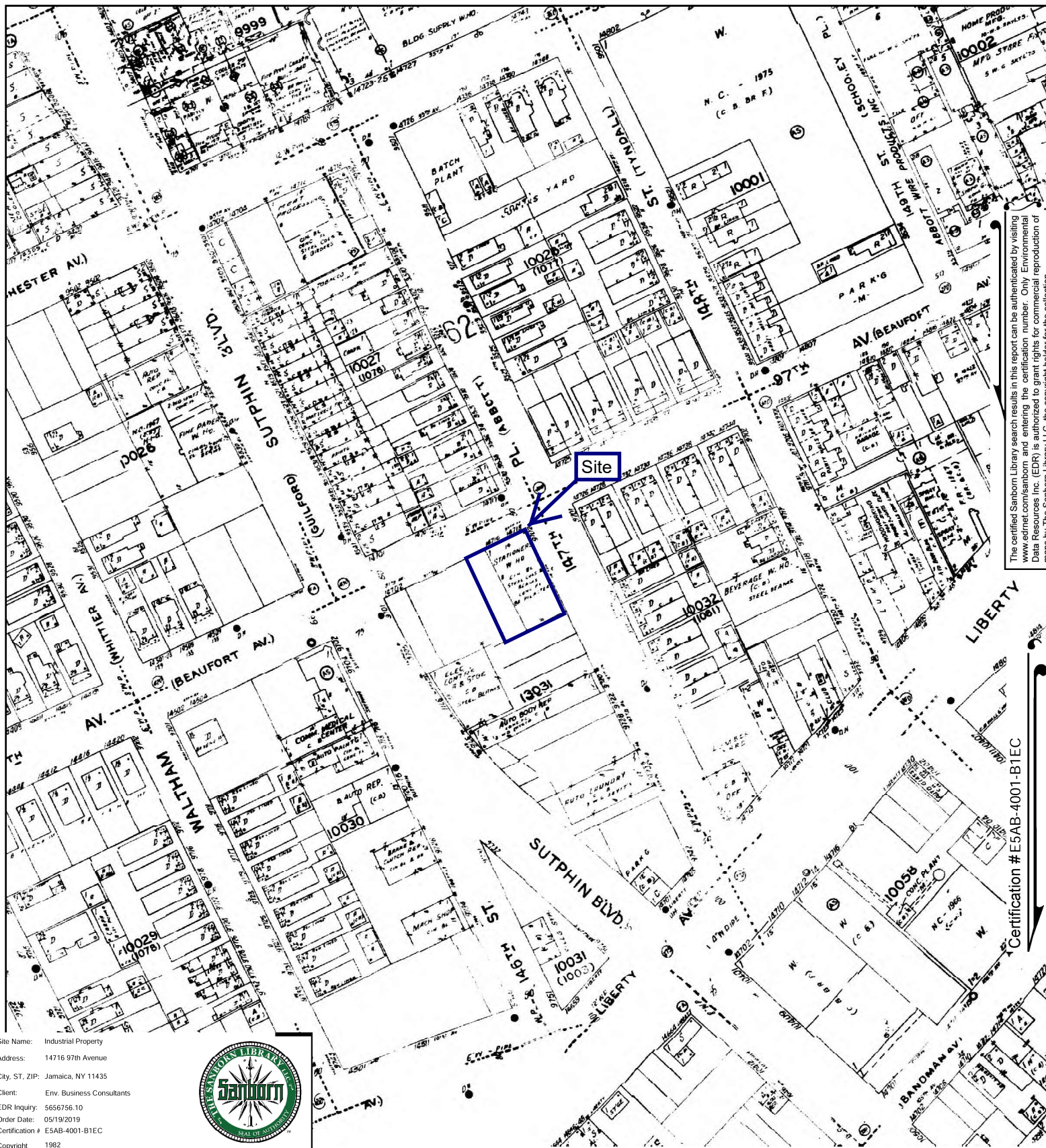
0 Feet 150 300 600



Volume 6, Sheet 62  
Volume 6, Sheet 61







The certified Sanborn Library search results in this report can be authenticated by visiting [www.edrnet.com/sanborn](http://www.edrnet.com/sanborn) and entering the certification number. Only Environmental Data Resources Inc. (EDR) is authorized to grant rights for commercial reproduction of maps by The Sanborn Library LLC, the copyright holder for the collection.

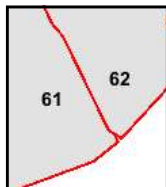
Certification #E5AB-4001-B1EC

Site Name: Industrial Property  
Address: 14716 97th Avenue  
City, ST, ZIP: Jamaica, NY 11435  
Client: Env. Business Consultants  
EDR Inquiry: 5656756.10  
Order Date: 05/19/2019  
Certification # E5AB-4001-B1EC  
Copyright 1982



This Certified Sanborn Map combines the following sheets.  
Outlined areas indicate map sheets within the collection.

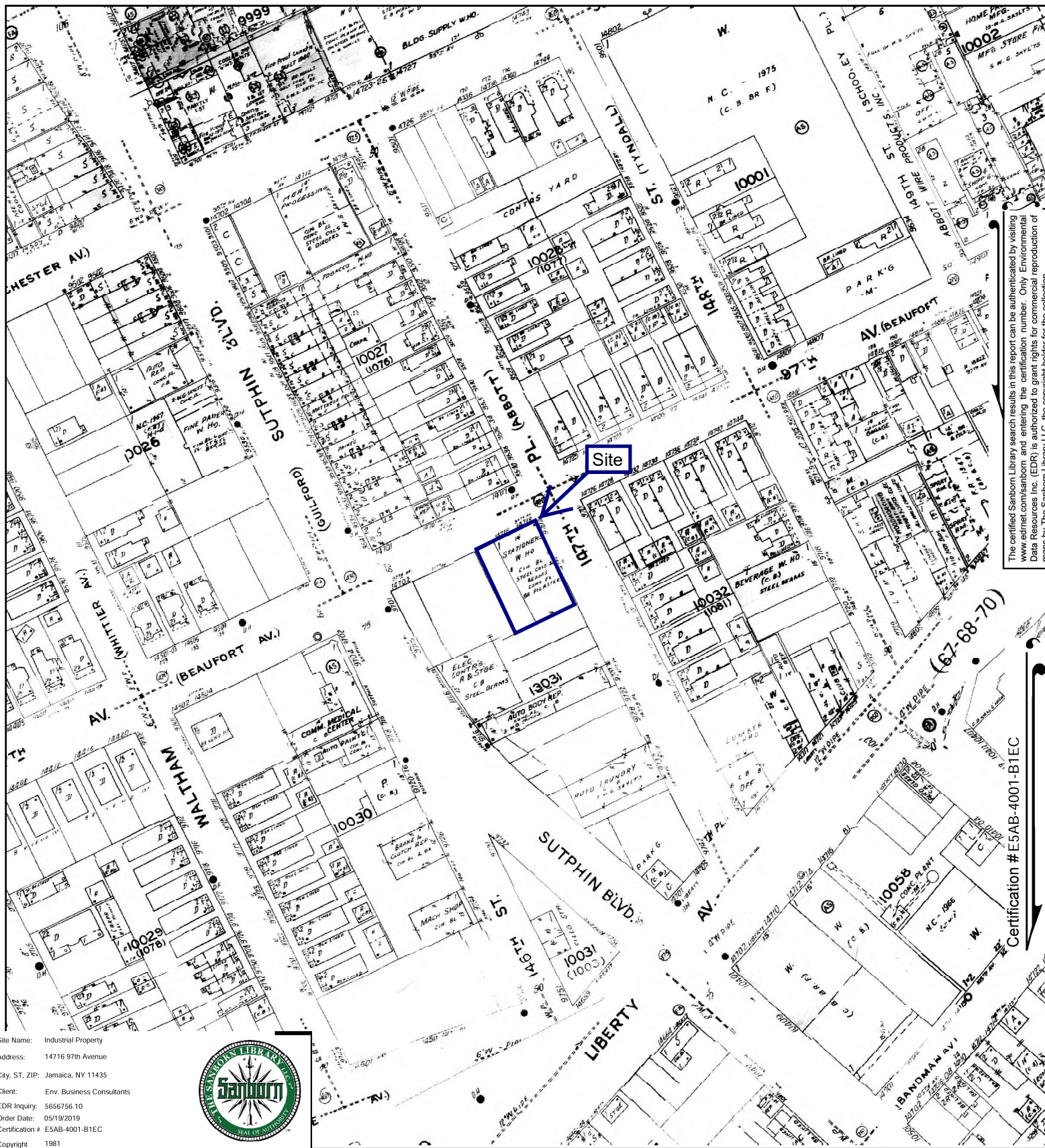
0 Feet 150 300 600



Volume 6, Sheet 62  
Volume 6, Sheet 61







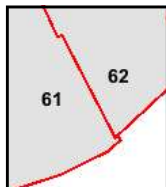
The certified Sanborn Library search results in this report can be authenticated by visiting [www.edrnet.com/sanborn](http://www.edrnet.com/sanborn) and entering the certification number. Only Environmental Data Resources Inc. (EDR) is authorized to grant rights for commercial reproduction of maps by The Sanborn Library LLC, the copyright holder for the collection.

Certification #E5AB-4001-B1EC

Site Name: Industrial Property  
Address: 14716 97th Avenue  
City, ST, ZIP: Jamaica, NY 11435  
Client: Env. Business Consultants  
EDR Inquiry: 5656756.10  
Order Date: 05/19/2019  
Certification # E5AB-4001-B1EC  
Copyright 1981



This Certified Sanborn Map combines the following sheets.  
Outlined areas indicate map sheets within the collection.

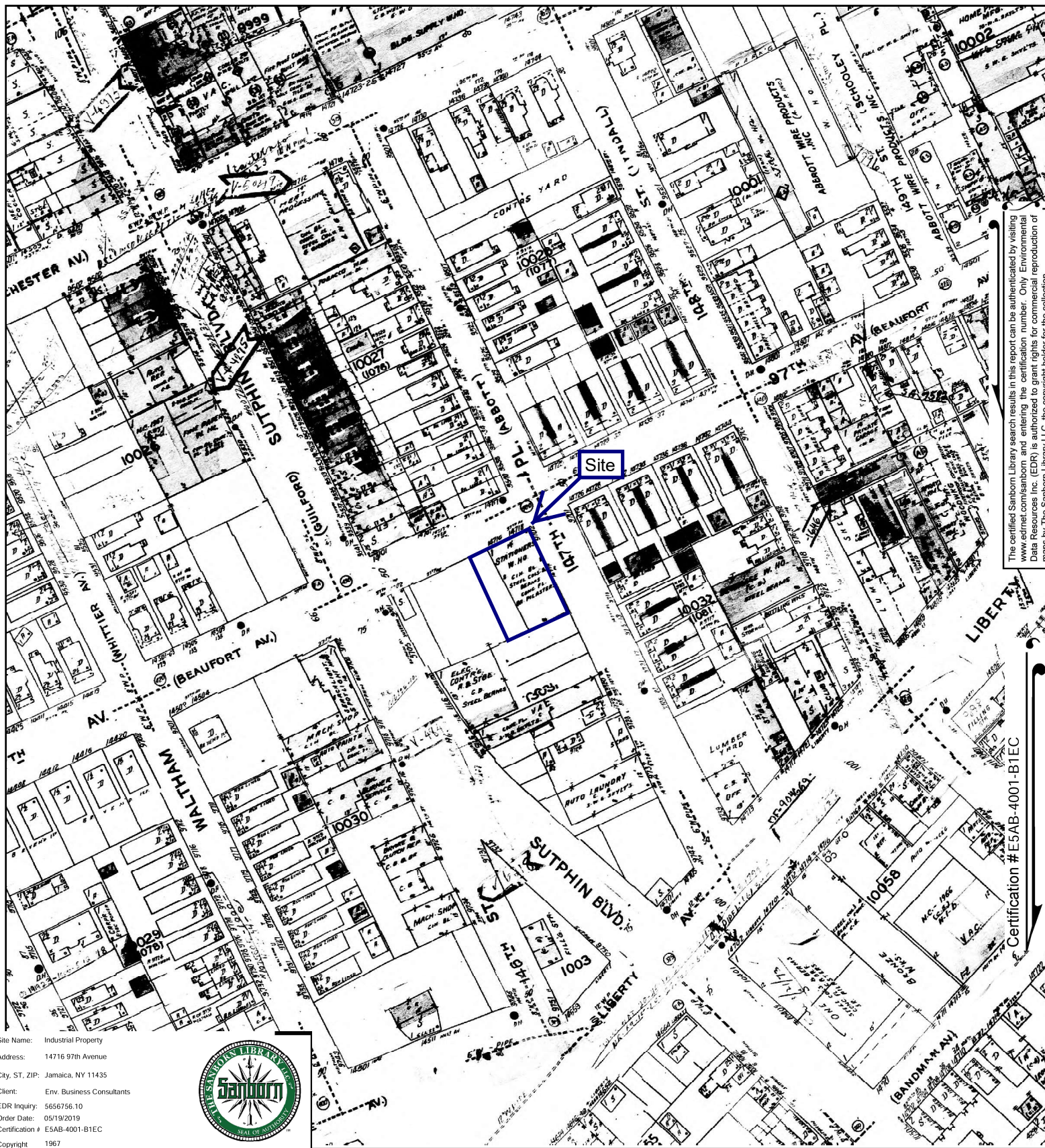


Volume 6, Sheet 62  
Volume 6, Sheet 61

0 Feet 150 300 600







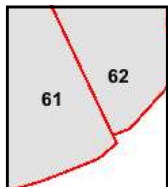
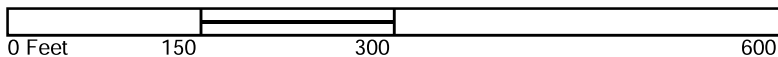
The certified Sanborn Library search results in this report can be authenticated by visiting [www.edrnet.com/sanborn](http://www.edrnet.com/sanborn) and entering the certification number. Only Environmental Data Resources Inc. (EDR) is authorized to grant rights for commercial reproduction of maps by The Sanborn Library LLC, the copyright holder for the collection.

Certification #E5AB-4001-B1EC

Site Name: Industrial Property  
Address: 14716 97th Avenue  
City, ST, ZIP: Jamaica, NY 11435  
Client: Env. Business Consultants  
EDR Inquiry: 5656756.10  
Order Date: 05/19/2019  
Certification # E5AB-4001-B1EC  
Copyright 1967



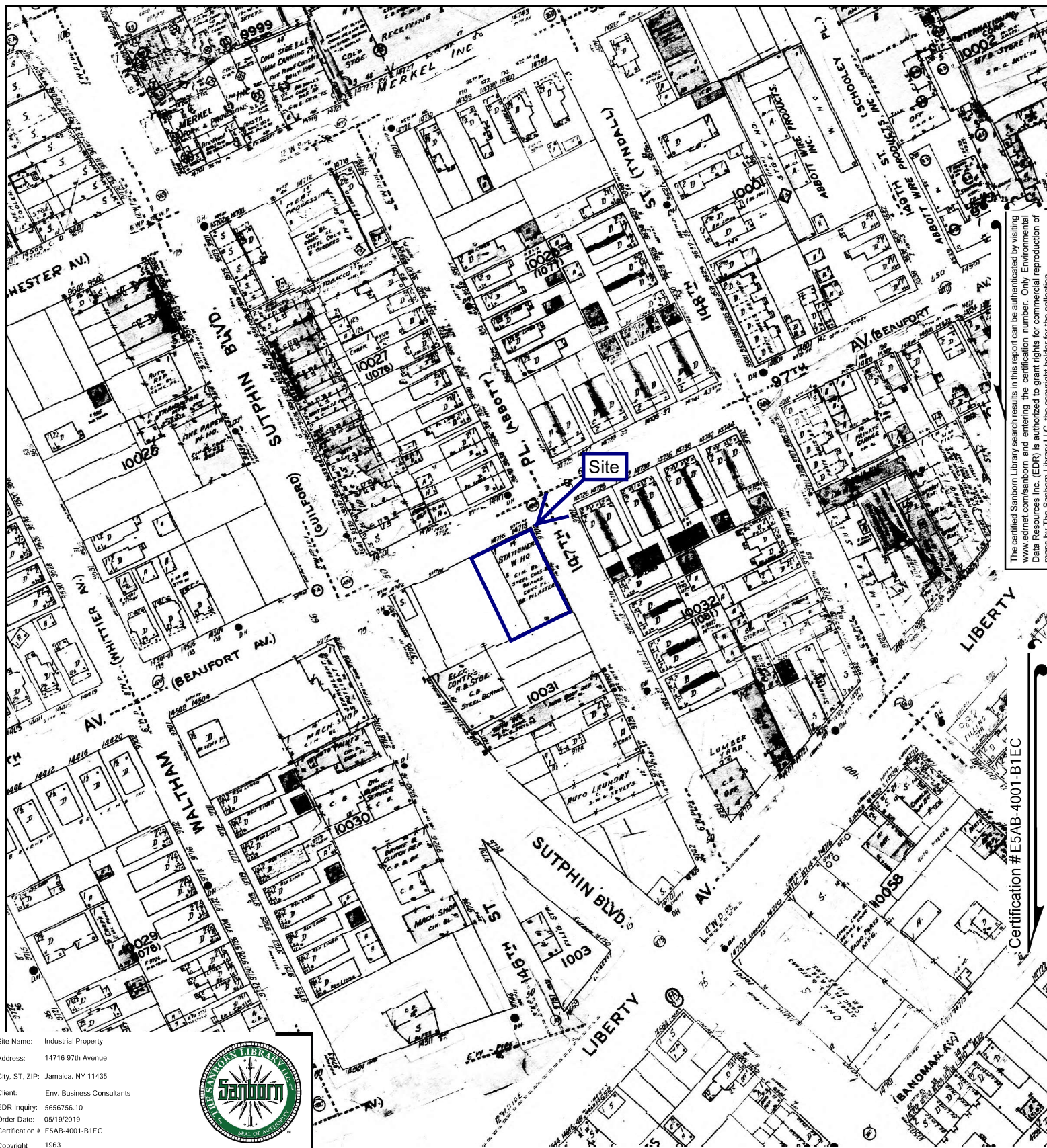
This Certified Sanborn Map combines the following sheets.  
Outlined areas indicate map sheets within the collection.



Volume 6, Sheet 61  
Volume 6, Sheet 62



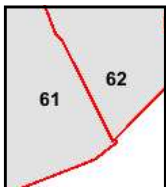




Site Name: Industrial Property  
Address: 14716 97th Avenue  
City, ST, ZIP: Jamaica, NY 11435  
Client: Env. Business Consultants  
EDR Inquiry: 5656756.10  
Order Date: 05/19/2019  
Certification # E5AB-4001-B1EC  
Copyright 1963



This Certified Sanborn Map combines the following sheets.  
Outlined areas indicate map sheets within the collection.

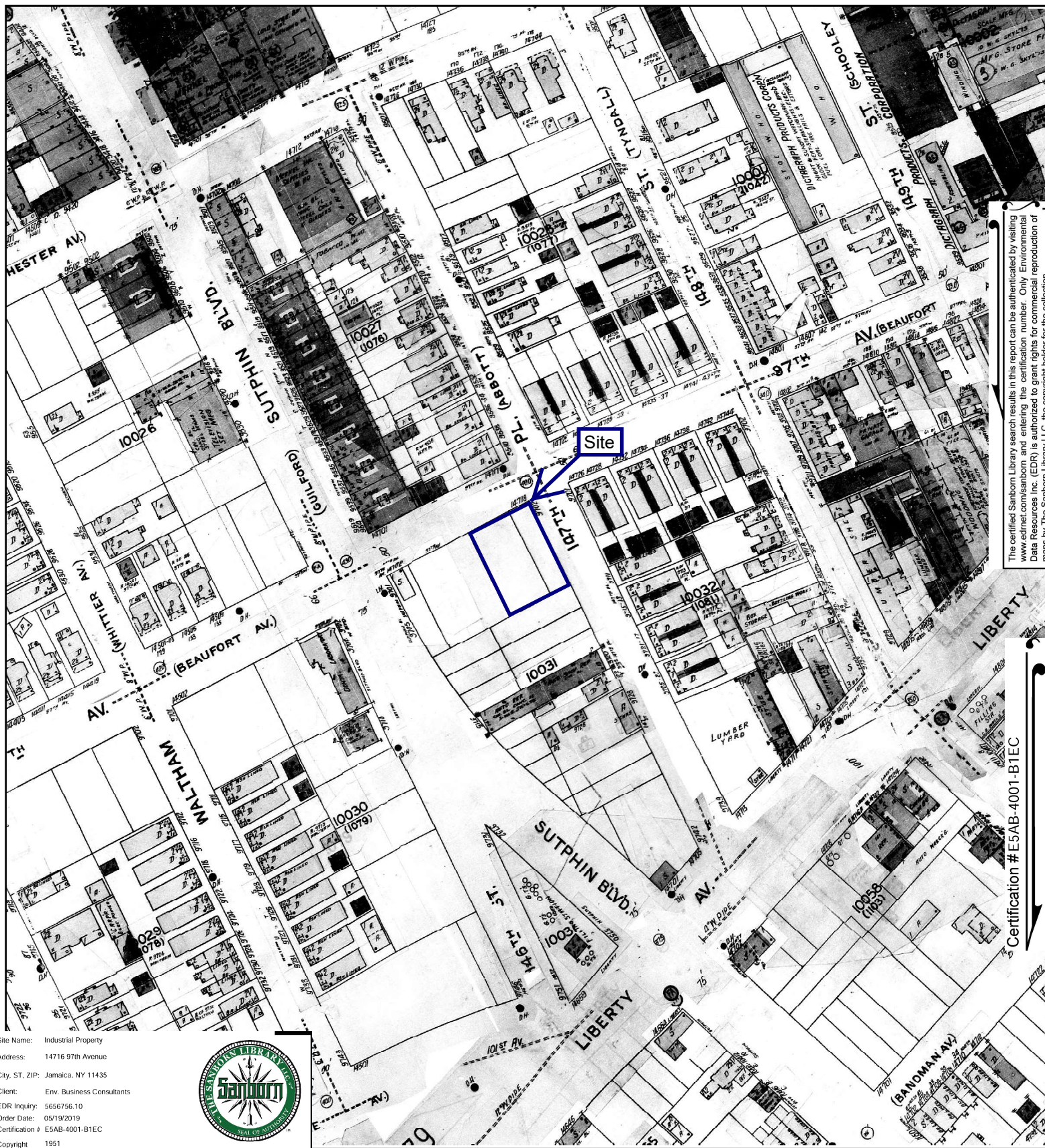


Volume 6, Sheet 62  
Volume 6, Sheet 61

0 Feet 150 300 600



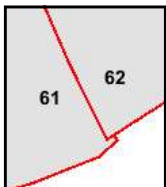

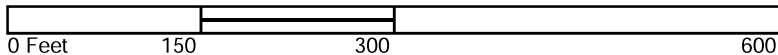




The certified Sanborn Library search results in this report can be authenticated by visiting [www.edrnet.com/sanborn](http://www.edrnet.com/sanborn) and entering the certification number. Only Environmental Data Resources Inc. (EDR) is authorized to grant rights for commercial reproduction of maps by The Sanborn Library LLC, the copyright holder for the collection.

Certification #E5AB-4001-B1EC

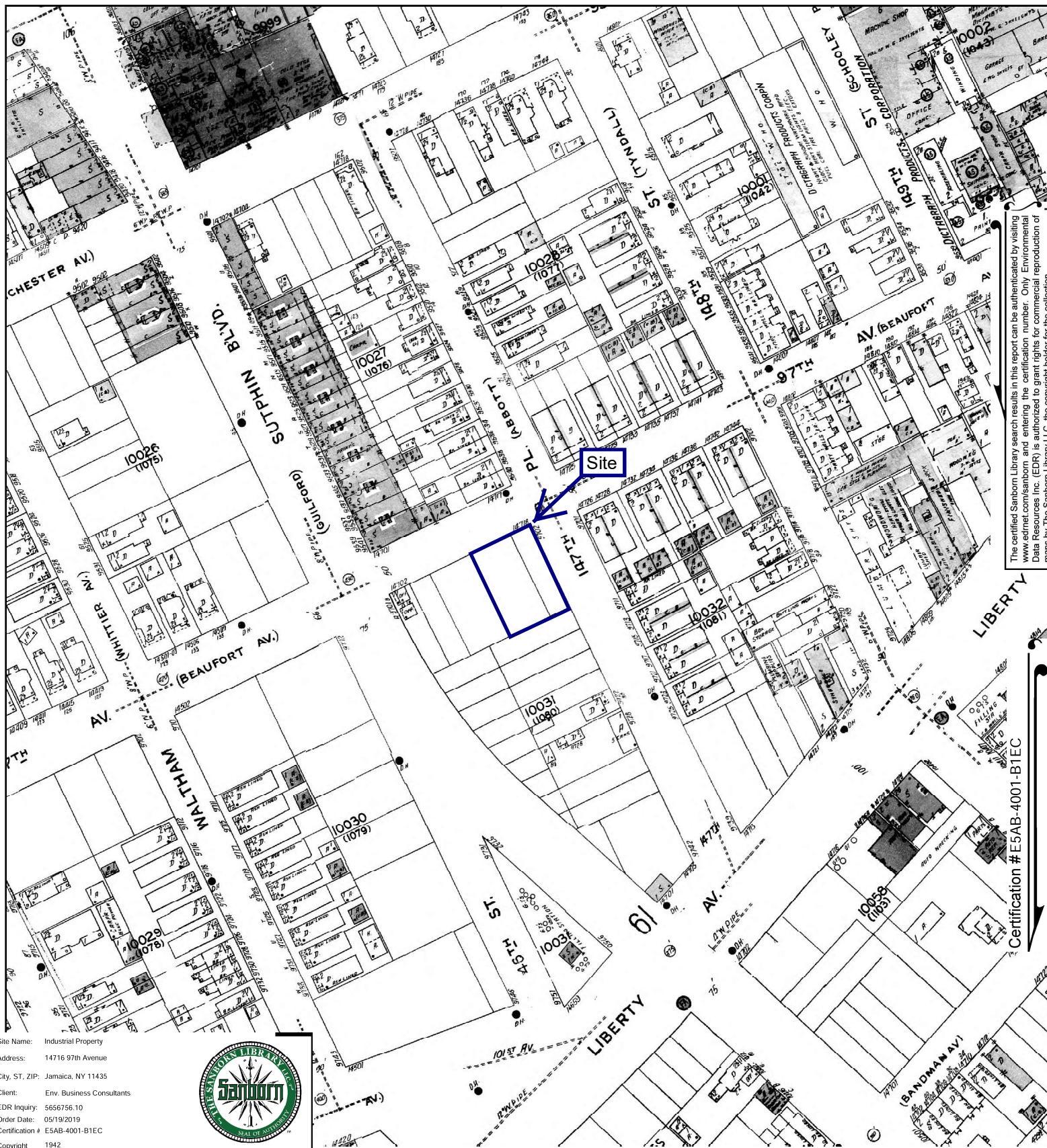
This Certified Sanborn Map combines the following sheets.  
 Outlined areas indicate map sheets within the collection.



Volume 6, Sheet 62  
 Volume 6, Sheet 61



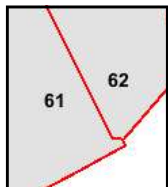
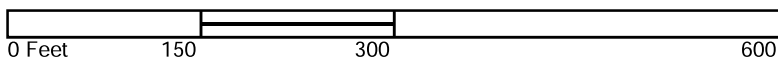




The certified Sanborn Library search results in this report can be authenticated by visiting [www.edrnet.com/sanborn](http://www.edrnet.com/sanborn) and entering the certification number. Only Environmental Data Resources Inc. (EDR) is authorized to grant rights for commercial reproduction of maps by The Sanborn Library LLC, the copyright holder for the collection.

Certification #E5AB-4001-B1EC

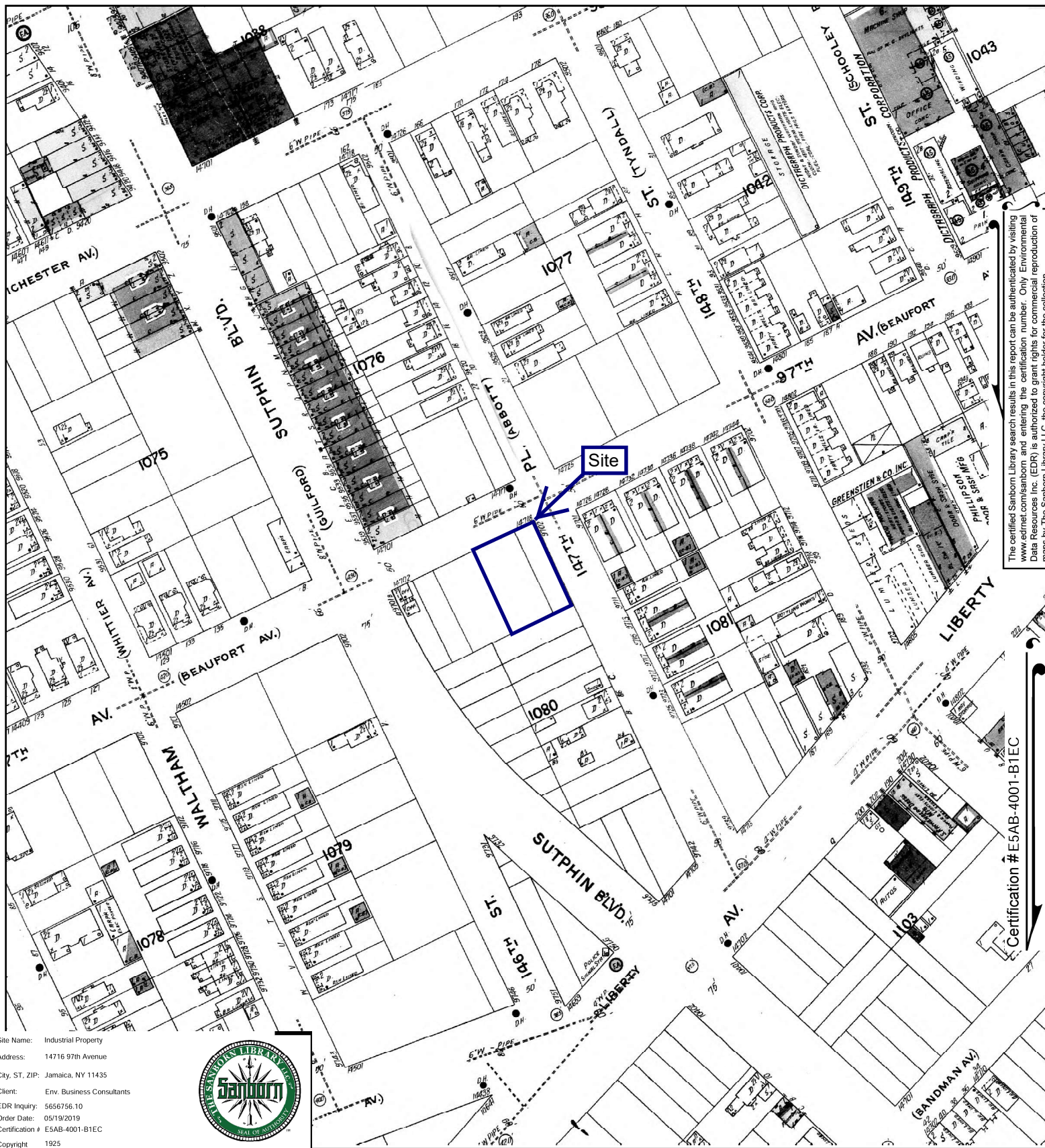
This Certified Sanborn Map combines the following sheets.  
 Outlined areas indicate map sheets within the collection.



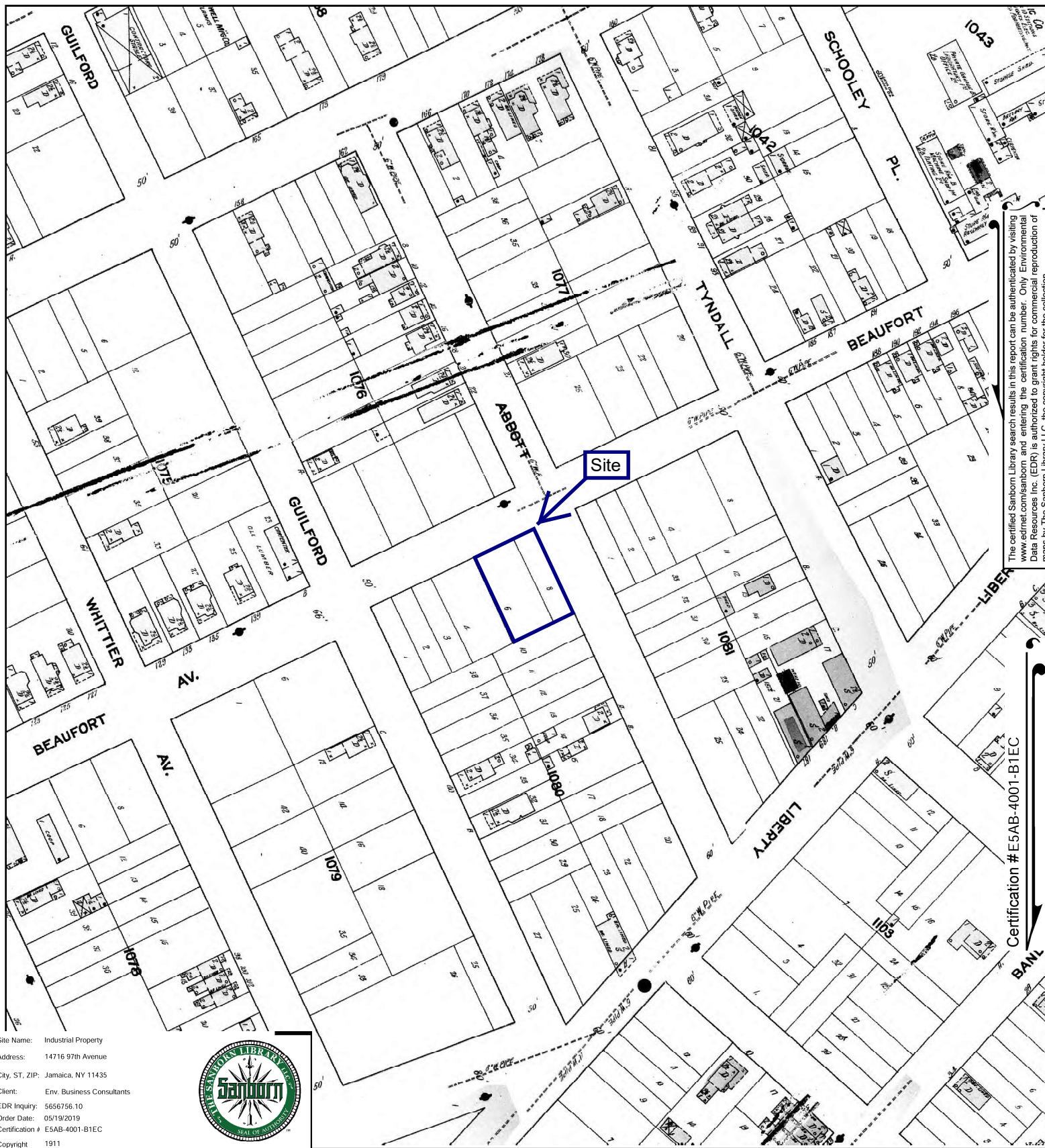
Volume 6, Sheet 62  
 Volume 6, Sheet 61











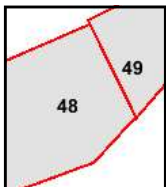
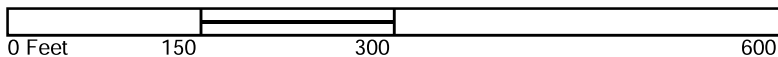
The certified Sanborn Library search results in this report can be authenticated by visiting [www.edrnet.com/sanborn](http://www.edrnet.com/sanborn) and entering the certification number. Only Environmental Data Resources Inc. (EDR) is authorized to grant rights for commercial reproduction of maps by The Sanborn Library LLC, the copyright holder for the collection.

Certification # E5AB-4001-B1EC

Site Name: Industrial Property  
 Address: 14716 97th Avenue  
 City, ST, ZIP: Jamaica, NY 11435  
 Client: Env. Business Consultants  
 EDR Inquiry: 5656756.10  
 Order Date: 05/19/2019  
 Certification # E5AB-4001-B1EC  
 Copyright 1911



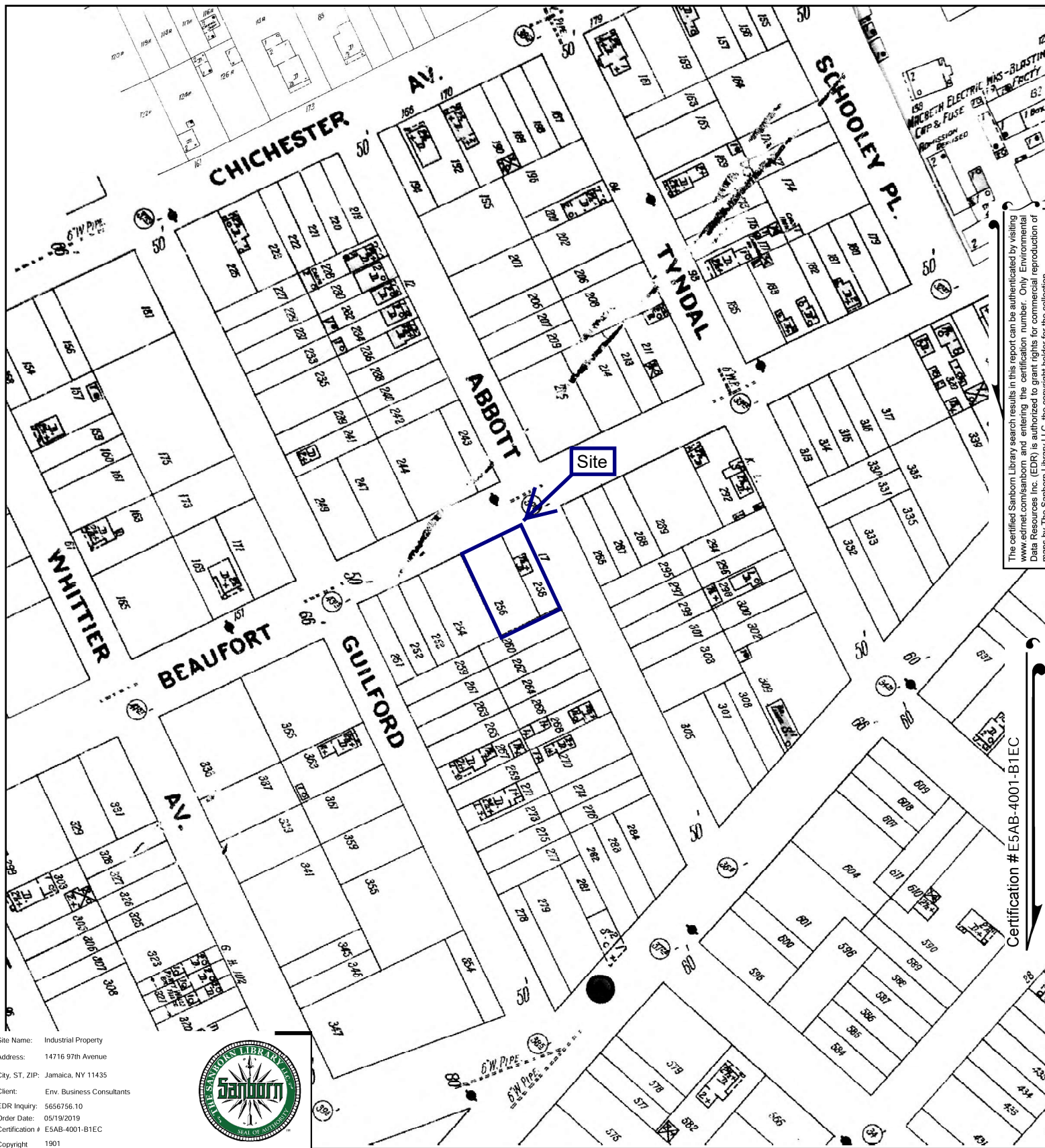
This Certified Sanborn Map combines the following sheets.  
 Outlined areas indicate map sheets within the collection.



Volume 6, Sheet 49  
 Volume 6, Sheet 48







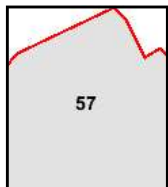
The certified Sanborn Library search results in this report can be authenticated by visiting [www.edrnet.com/sanborn](http://www.edrnet.com/sanborn) and entering the certification number. Only Environmental Data Resources Inc. (EDR) is authorized to grant rights for commercial reproduction of maps by The Sanborn Library LLC, the copyright holder for the collection.

Certification #E5AB-4001-B1EC

Site Name: Industrial Property  
 Address: 14716 97th Avenue  
 City, ST, ZIP: Jamaica, NY 11435  
 Client: Env. Business Consultants  
 EDR Inquiry: 5656756.10  
 Order Date: 05/19/2019  
 Certification # E5AB-4001-B1EC  
 Copyright 1901



This Certified Sanborn Map combines the following sheets.  
 Outlined areas indicate map sheets within the collection.



Volume 4, Sheet 57

0 Feet 150 300 600







***ENVIRONMENTAL BUSINESS CONSULTANTS***

---

# **CITY DIRECTORIES**



***ENVIRONMENTAL BUSINESS CONSULTANTS***

**1808 MIDDLE COUNTRY ROAD  
RIDGE, NY 11961**

**PHONE 631.504.6000  
FAX 631.924.2870**



**Industrial Property**

14716 97th Avenue  
Jamaica, NY 11435

Inquiry Number: 5656756.12  
May 17, 2019

# The EDR-City Directory Abstract



Environmental Data Resources Inc

6 Armstrong Road  
Shelton, CT 06484  
800.352.0050  
[www.edrnet.com](http://www.edrnet.com)

## TABLE OF CONTENTS

### SECTION

Executive Summary

Findings

City Directory Images

***Thank you for your business.***

Please contact EDR at 1-800-352-0050  
with any questions or comments.

### **Disclaimer - Copyright and Trademark Notice**

This Report contains certain information obtained from a variety of public and other sources reasonably available to Environmental Data Resources, Inc. It cannot be concluded from this Report that coverage information for the target and surrounding properties does not exist from other sources. **NO WARRANTY EXPRESSED OR IMPLIED, IS MADE WHATSOEVER IN CONNECTION WITH THIS REPORT. ENVIRONMENTAL DATA RESOURCES, INC. SPECIFICALLY DISCLAIMS THE MAKING OF ANY SUCH WARRANTIES, INCLUDING WITHOUT LIMITATION, MERCHANTABILITY OR FITNESS FOR A PARTICULAR USE OR PURPOSE. ALL RISK IS ASSUMED BY THE USER. IN NO EVENT SHALL ENVIRONMENTAL DATA RESOURCES, INC. BE LIABLE TO ANYONE, WHETHER ARISING OUT OF ERRORS OR OMISSIONS, NEGLIGENCE, ACCIDENT OR ANY OTHER CAUSE, FOR ANY LOSS OR DAMAGE, INCLUDING, WITHOUT LIMITATION, SPECIAL, INCIDENTAL, CONSEQUENTIAL, OR EXEMPLARY DAMAGES. ANY LIABILITY ON THE PART OF ENVIRONMENTAL DATA RESOURCES, INC. IS STRICTLY LIMITED TO A REFUND OF THE AMOUNT PAID FOR THIS REPORT.** Purchaser accepts this Report "AS IS". Any analyses, estimates, ratings, environmental risk levels or risk codes provided in this Report are provided for illustrative purposes only, and are not intended to provide, nor should they be interpreted as providing any facts regarding, or prediction or forecast of, any environmental risk for any property. Only a Phase I Environmental Site Assessment performed by an environmental professional can provide information regarding the environmental risk for any property. Additionally, the information provided in this Report is not to be construed as legal advice.

Copyright 2017 by Environmental Data Resources, Inc. All rights reserved. Reproduction in any media or format, in whole or in part, of any report or map of Environmental Data Resources, Inc. or its affiliates is prohibited without prior written permission.

EDR and its logos (including Sanborn and Sanborn Map) are trademarks of Environmental Data Resources, Inc. or its affiliates. All other trademarks used herein are the property of their respective owners.



## EXECUTIVE SUMMARY

### DESCRIPTION

Environmental Data Resources, Inc.'s (EDR) City Directory Abstract is a screening tool designed to assist environmental professionals in evaluating potential liability on a target property resulting from past activities. EDR's City Directory Abstract includes a search and abstract of available city directory data. For each address, the directory lists the name of the corresponding occupant at five year intervals.

Business directories including city, cross reference and telephone directories were reviewed, if available, at approximately five year intervals for the years spanning 1922 through 2014. This report compiles information gathered in this review by geocoding the latitude and longitude of properties identified and gathering information about properties within 200 feet of the target property.

A summary of the information obtained is provided in the text of this report.

### RECORD SOURCES

EDR's Digital Archive combines historical directory listings from sources such as Cole Information and Dun & Bradstreet. These standard sources of property information complement and enhance each other to provide a more comprehensive report.

EDR is licensed to reproduce certain City Directory works by the copyright holders of those works. The purchaser of this EDR City Directory Report may include it in report(s) delivered to a customer. Reproduction of City Directories without permission of the publisher or licensed vendor may be a violation of copyright.

Data by

**infoUSA<sup>®</sup>**

Copyright © 2008  
All Rights Reserved

### RESEARCH SUMMARY

The following research sources were consulted in the preparation of this report. An "X" indicates where information was identified in the source and provided in this report.

<u>Year</u>	<u>Source</u>	<u>TP</u>	<u>Adjoining</u>	<u>Text Abstract</u>	<u>Source Image</u>
2014	EDR Digital Archive	-	X	X	-
2010	EDR Digital Archive	-	X	X	-
2005	Hill-Donnelly Information Services	-	X	X	-
2000	Cole Information Services	-	X	X	-
1996	NYNEX	-	X	X	-
1991	NYNEX Information Resource Company	-	X	X	-
1983	New York Telephone	-	X	X	-
1976	New York Telephone	-	X	X	-
1970	New York Telephone	-	X	X	-
1967	New York Telephone	-	X	X	-
1962	New York Telephone Directory	-	X	X	-
1950	New York Telephone	-	X	X	-

## EXECUTIVE SUMMARY

<u><b>Year</b></u>	<u><b>Source</b></u>	<u><b>TP</b></u>	<u><b>Adjoining</b></u>	<u><b>Text Abstract</b></u>	<u><b>Source Image</b></u>
1945	New York Telephone	-	X	X	-
1939	New York Telephone Company	-	X	X	-
1934	R. L. Polk & Co.	-	X	X	-
1922	H.C. Morris	-	-	-	-



## FINDINGS

### TARGET PROPERTY INFORMATION

#### ADDRESS

14716 97th Avenue  
Jamaica, NY 11435

#### FINDINGS DETAIL

Target Property research detail.

## FINDINGS

### ADJOINING PROPERTY DETAIL

The following Adjoining Property addresses were researched for this report. Detailed findings are provided for each address.

#### 147TH AVE

##### **9711 147TH AVE**

<u>Year</u>	<u>Uses</u>	<u>Source</u>
2000	Nalini Vlaun	Cole Information Services
	John Tilak	Cole Information Services
	Heeralall Himlall	Cole Information Services
	Icelyn Brown	Cole Information Services

##### **9713 147TH AVE**

<u>Year</u>	<u>Uses</u>	<u>Source</u>
2000	Alam Younge	Cole Information Services
	Kamlawattie Ramjit	Cole Information Services

##### **9715 147TH AVE**

<u>Year</u>	<u>Uses</u>	<u>Source</u>
2000	Denise Thrasher	Cole Information Services
	Robert Gilliam	Cole Information Services
	Apartment FLR FROM Delores Gilliam	Cole Information Services

##### **9717 147TH AVE**

<u>Year</u>	<u>Uses</u>	<u>Source</u>
2000	Marjorie Stitt	Cole Information Services

##### **9721 147TH AVE**

<u>Year</u>	<u>Uses</u>	<u>Source</u>
2000	J Southall	Cole Information Services

##### **9723 147TH AVE**

<u>Year</u>	<u>Uses</u>	<u>Source</u>
2000	Doreen Wills	Cole Information Services
	Marish Smith	Cole Information Services
	Erica Lawson	Cole Information Services

##### **9725 147TH AVE**

<u>Year</u>	<u>Uses</u>	<u>Source</u>
2000	Henrietta Porter	Cole Information Services



## FINDINGS

### **147TH PL S**

#### **9713 147TH PL S**

<u>Year</u>	<u>Uses</u>	<u>Source</u>
1970	Patterson Amanda M	New York Telephone
1967	Patterson Amanda M	New York Telephone

#### **9717 147TH PL S**

<u>Year</u>	<u>Uses</u>	<u>Source</u>
1970	Jakes Aaron	New York Telephone

### **147TH RD**

#### **9723 147TH RD**

<u>Year</u>	<u>Uses</u>	<u>Source</u>
1934	Midmer Reuben & Son pipe organs	R. L. Polk & Co.

### **147TH ST**

#### **10109 147TH ST**

<u>Year</u>	<u>Uses</u>	<u>Source</u>
1934	Papy Eustace D Carrie projectionist	R. L. Polk & Co.

### **97TH AV JAM**

#### **14733 97TH AV JAM**

<u>Year</u>	<u>Uses</u>	<u>Source</u>
1970	Potter C Mrs	New York Telephone

#### **14736 97TH AV JAM**

<u>Year</u>	<u>Uses</u>	<u>Source</u>
1970	Pascal Lorenza	New York Telephone
1967	Pascal Lorenza	New York Telephone

#### **14737 97TH AV JAM**

<u>Year</u>	<u>Uses</u>	<u>Source</u>
1970	Weldon Virginia Mrs	New York Telephone
1967	Weldon Virginia Mrs	New York Telephone

## FINDINGS

### **97TH AVE**

#### **14714 97TH AVE**

<b><u>Year</u></b>	<b><u>Uses</u></b>	<b><u>Source</u></b>
2005	Champion Express LTD	Hill-Donnelly Information Services
2000	Ryans Transfer Inc	Cole Information Services

#### **14723 97TH AVE**

<b><u>Year</u></b>	<b><u>Uses</u></b>	<b><u>Source</u></b>
1934	Vetter Bertha sten	R. L. Polk & Co.

#### **14724 97TH AVE**

<b><u>Year</u></b>	<b><u>Uses</u></b>	<b><u>Source</u></b>
2000	Torino Mechl Ind	Cole Information Services
	177TH PL INTS	Cole Information Services
1991	CERRONE CONSTR CORP	NYNEX Information Resource Company
	Torino Mechanical Industrial	NYNEX Information Resource Company
1983	CERRONE CONSTR CORP	New York Telephone
	Torino Mechanical Industrial	New York Telephone
	Torino N	New York Telephone
1976	Cerrone Constr Corp	New York Telephone

### **97th Ave**

#### **14725 97th Ave**

<b><u>Year</u></b>	<b><u>Uses</u></b>	<b><u>Source</u></b>
2014	REALESTATE DEALS INC	EDR Digital Archive
2010	REALESTATE DEALS INC	EDR Digital Archive

### **97TH AVE**

#### **14725 97TH AVE**

<b><u>Year</u></b>	<b><u>Uses</u></b>	<b><u>Source</u></b>
2005	Giri Sh	Hill-Donnelly Information Services
2000	Oriole Gents	Cole Information Services
	Judith Hogan	Cole Information Services
	Regina Benjamin	Cole Information Services
1991	Oriole Gents	NYNEX Information Resource Company
1983	Oriole Gents	New York Telephone
	Oriole Gents Inc	New York Telephone
1970	Nixon Ellen Mrs	New York Telephone



## FINDINGS

<u>Year</u>	<u>Uses</u>	<u>Source</u>
1970	Oriole Gents Inc	New York Telephone
1967	Oriole Gents Inc	New York Telephone
	Nixon Ellen Mrs	New York Telephone
1934	Bloch Fanny wid Max H	R. L. Polk & Co.
	Lifshitz Ethel K wid Meyer	R. L. Polk & Co.
	Umen Abr clk	R. L. Polk & Co.
	Umen Isaac Sarah	R. L. Polk & Co.
	Umen Jos jwlry polisher	R. L. Polk & Co.

### 14726 97TH AVE

<u>Year</u>	<u>Uses</u>	<u>Source</u>
2005	h Johnson Maribel 0718 657 4081 o	Hill-Donnelly Information Services
	h Harton Edward v	Hill-Donnelly Information Services
	h Cummings VAv	Hill-Donnelly Information Services
2000	Edward Harton	Cole Information Services
	Bob Akukula	Cole Information Services
	N Cummings	Cole Information Services
1962	Allers Mary Mrs	New York Telephone Directory
1945	Hyatt Ruben	New York Telephone
	Cohen Lawrence	New York Telephone
1939	Slupsky E	New York Telephone Company
1934	Slupsky Emanuel Estelle collr	R. L. Polk & Co.
	Beerfass Harry slsmn	R. L. Polk & Co.

### 14727 97TH AVE

<u>Year</u>	<u>Uses</u>	<u>Source</u>
2005	Winston Ross v	Hill-Donnelly Information Services
	HRoss WGA	Hill-Donnelly Information Services
	Davis Rhonda	Hill-Donnelly Information Services
	HDavis L P	Hill-Donnelly Information Services
	Corlette Sarah M	Hill-Donnelly Information Services
	Corlette Sarah	Hill-Donnelly Information Services
2000	Edward Lee	Cole Information Services
	Dana Alvarez	Cole Information Services
1991	Ralph Barbara	NYNEX Information Resource Company
1970	Greene Charles	New York Telephone
1962	Gonzales Michl	New York Telephone Directory
	Federowitz Wallace	New York Telephone Directory
1945	Siet Max	New York Telephone

## FINDINGS

<u>Year</u>	<u>Uses</u>	<u>Source</u>
1939	Siet Max	New York Telephone Company
1934	Kline Rose M sten	R. L. Polk & Co.
	Kline Chas A Mary T driver	R. L. Polk & Co.
	Cosmes Jos B dish washr	R. L. Polk & Co.
	Flores Henry B Mary C counter mn	R. L. Polk & Co.
	Flores Angelo S dish washer	R. L. Polk & Co.

### 14728 97TH AVE

<u>Year</u>	<u>Uses</u>	<u>Source</u>
2005	h White Gretel Av	Hill-Donnelly Information Services
2000	Gretel White	Cole Information Services
1991	Frazier G	NYNEX Information Resource Company
1983	Devine James	New York Telephone
1976	Devine ABBREV James	New York Telephone
1970	Denley Irene Mrs	New York Telephone
	Henry Clifford	New York Telephone
	Taylor Martha	New York Telephone
1962	Henry Clifford	New York Telephone Directory
	Nelson Chris	New York Telephone Directory
1945	Savarese Louis J	New York Telephone
1939	Dulberger Sarah	New York Telephone Company
1934	Berman Daisey clk	R. L. Polk & Co.
	Berman Edna bkpr	R. L. Polk & Co.
	Berman Morris Mildred tailor	R. L. Polk & Co.
	Dulberger Bernard Sarah	R. L. Polk & Co.
	Dulberger Jessie	R. L. Polk & Co.

### 14729 97TH AVE

<u>Year</u>	<u>Uses</u>	<u>Source</u>
2005	No Current Listing	Hill-Donnelly Information Services
1962	Roder Rudy W	New York Telephone Directory
	Smalkowski Jos	New York Telephone Directory
1945	Vahamonde Luis	New York Telephone
1934	Eisenbrandt Aug H Catharina	R. L. Polk & Co.
	Paul Fredk uphol	R. L. Polk & Co.
	Paul Saml Dora clk	R. L. Polk & Co.
	Paul Wm uphol	R. L. Polk & Co.



## FINDINGS

### 14732 97TH AVE

<u>Year</u>	<u>Uses</u>	<u>Source</u>
2005	h Williams Edith Mrs	Hill-Donnelly Information Services
2000	Edith Williams	Cole Information Services
1991	Williams Edith Mrs	NYNEX Information Resource Company
1983	Williams Edith Mrs	New York Telephone
1970	Ferguson Janice Mrs	New York Telephone
	Williams Edith Mrs	New York Telephone
1967	Williams Edith Mrs	New York Telephone
1962	Williams Edythe Mrs	New York Telephone Directory
1945	Eskanasy Michl	New York Telephone
	Bernstein Pearl	New York Telephone
1939	Raskin Louis	New York Telephone Company
1934	Roth Max Bertha pdlr	R. L. Polk & Co.
	Roth Fanny	R. L. Polk & Co.
	Rainer Walter	R. L. Polk & Co.
	Fichtenbaum Jacob Sonya pntr	R. L. Polk & Co.

### 14733 97TH AVE

<u>Year</u>	<u>Uses</u>	<u>Source</u>
2005	Beldman Terry Ann	Hill-Donnelly Information Services
2000	Phyllis Lacrox	Cole Information Services
1991	Potter C Mrs	NYNEX Information Resource Company
	Zachary Chuck	NYNEX Information Resource Company
1983	Potter C Mrs	New York Telephone
1967	Potter C Mrs	New York Telephone
1962	Potter C Mrs	New York Telephone Directory
1945	Bader A H	New York Telephone
1939	Bader A H	New York Telephone Company
1934	La Marca Angelina	R. L. Polk & Co.

### 14734 97TH AVE

<u>Year</u>	<u>Uses</u>	<u>Source</u>
2005	Sow Adama	Hill-Donnelly Information Services
	Tirado Monique	Hill-Donnelly Information Services
2000	Chanteria Roberts	Cole Information Services
	Cresswell	Cole Information Services
1991	Moore M H	NYNEX Information Resource Company
	Cresswell Melvin	NYNEX Information Resource Company
1983	Cresswell Melvin	New York Telephone

## FINDINGS

<u>Year</u>	<u>Uses</u>	<u>Source</u>
1970	Reyes Mariano	New York Telephone
1934	Westrich Chas Kath pntr	R. L. Polk & Co.
	Altman Mary wid John	R. L. Polk & Co.
	Altman Kath M hsekpr	R. L. Polk & Co.
	Altman Anna M fcty wkr	R. L. Polk & Co.
	Altman Andrew	R. L. Polk & Co.
	Altman Stella M usher	R. L. Polk & Co.

### 14735 97TH AVE

<u>Year</u>	<u>Uses</u>	<u>Source</u>
2005	h Bartholomew Latanya v	Hill-Donnelly Information Services
2000	M Bartholomew	Cole Information Services
1991	Robinson Maurice	NYNEX Information Resource Company
	Robinson Sylvia	NYNEX Information Resource Company
1983	Robinson Wilford	New York Telephone
1970	Nelson Simson	New York Telephone
	Robinson Wilford	New York Telephone
1967	Keys Estelle Mrs	New York Telephone
	Robinson Wilford	New York Telephone
1962	Keys Estelle Mrs	New York Telephone Directory
	Robinson Wilford	New York Telephone Directory
1934	Scibelli Anna	R. L. Polk & Co.

### 14736 97TH AVE

<u>Year</u>	<u>Uses</u>	<u>Source</u>
2005	h Valenzuela Rodrigo +v 718 526 5941 8s	Hill-Donnelly Information Services
	h Jimenez Marvin A718	Hill-Donnelly Information Services
	H Castillo A M	Hill-Donnelly Information Services
2000	Marvin Jimenez	Cole Information Services
	Rodrigo Valanzue	Cole Information Services
1991	Castillo Nelson A	NYNEX Information Resource Company
	Ramos Melvin	NYNEX Information Resource Company
	Valenzuela Rodrigo	NYNEX Information Resource Company
1983	Sosa Fide	New York Telephone
1962	Molina Julio Mrs	New York Telephone Directory
1934	Brenner Geo C clk	R. L. Polk & Co.
	Brenner Helen clk	R. L. Polk & Co.
	Brenner Chas J Helen leather embosser	R. L. Polk & Co.



## FINDINGS

### 14737 97TH AVE

<u>Year</u>	<u>Uses</u>	<u>Source</u>
2005	Harper Tech Construction Corp	Hill-Donnelly Information Services
2000	Lee Robertson	Cole Information Services
	Yamell Fields	Cole Information Services
	Olivia Livingstone	Cole Information Services
	Yvette Freeman	Cole Information Services
1996	FREEMAN Yvette	NYNEX
1991	Winbush M M	NYNEX Information Resource Company
	Livingstone Roland L	NYNEX Information Resource Company
	Livingstone O V	NYNEX Information Resource Company
	Cherry Jessie	NYNEX Information Resource Company
1983	Cherry Jessie	New York Telephone
	Winbush David	New York Telephone
1970	Winbush David	New York Telephone
1967	Davenport Chas	New York Telephone
	Winbush David	New York Telephone
1962	Winbush David	New York Telephone Directory
1934	Scibelli Chas student	R. L. Polk & Co.
	Scibelli Frank barber	R. L. Polk & Co.
	Stein Yetta sten	R. L. Polk & Co.

### 14738 97TH AVE

<u>Year</u>	<u>Uses</u>	<u>Source</u>
2005	h De Leon Rina	Hill-Donnelly Information Services
	h Henry Gemma 0718 739 4552 9a	Hill-Donnelly Information Services
	Lopez Hermenegildo	Hill-Donnelly Information Services
	Ramirez Neri A	Hill-Donnelly Information Services
2000	Rina De Leon	Cole Information Services
	Gemma Henry	Cole Information Services
1991	Gaston Antonio	NYNEX Information Resource Company
	Hidalgo Arquimides	NYNEX Information Resource Company
1976	Baxter J	New York Telephone
1970	Pough Curtis	New York Telephone
1967	Pough Curtis	New York Telephone
1962	Cardoza Danl	New York Telephone Directory
	Gonzalez Ventura	New York Telephone Directory
1934	Collins Michl driver	R. L. Polk & Co.
	Thorsen John Ruth driver	R. L. Polk & Co.

## FINDINGS

### 14741 97TH AVE

<u>Year</u>	<u>Uses</u>	<u>Source</u>
2005	Shivbhajan Devanand	Hill-Donnelly Information Services
	Estrada Harold	Hill-Donnelly Information Services
	Quinones P vv	Hill-Donnelly Information Services
1991	Wright L	NYNEX Information Resource Company
1962	Chavarria Juarez Carlos	New York Telephone Directory
1945	Chagaris Nelos	New York Telephone
1934	Chagaris Melos Eva M Mouycos & Co	R. L. Polk & Co.
	American House Wrecking Co RTN	R. L. Polk & Co.
	Hyman Wein stein	
	Weinstein Herman Rose American House Wrecking Co	R. L. Polk & Co.

### 97th Ave

#### 14742 97th Ave

<u>Year</u>	<u>Uses</u>	<u>Source</u>
2010	KMR MARKETING SERVICES INC	EDR Digital Archive

### 97TH AVE

#### 14742 97TH AVE

<u>Year</u>	<u>Uses</u>	<u>Source</u>
2005	Iodharam Kumarie v718	Hill-Donnelly Information Services
	Jodharam Kumarie	Hill-Donnelly Information Services
	Ramjattan Gemma v	Hill-Donnelly Information Services
2000	Gratia Alexander	Cole Information Services
	Comfort Owusu	Cole Information Services
	L Woods	Cole Information Services
1991	Charles Joseph J	NYNEX Information Resource Company
	Owusu T D	NYNEX Information Resource Company
1976	Lamplay M	New York Telephone
	Johnson Lounbertha	New York Telephone
1970	Garcia Jose	New York Telephone
1967	Garcia Jose	New York Telephone
1962	Lunghi Ruggero	New York Telephone Directory
	Carneva Le Jos	New York Telephone Directory
1934	Roth Paul Minnie pdlr	R. L. Polk & Co.
	Klass Abr clk	R. L. Polk & Co.
	Klass Benj D clk	R. L. Polk & Co.



## FINDINGS

### 14744 97TH AVE

<u>Year</u>	<u>Uses</u>	<u>Source</u>
2005	h Henry C Av 718 658 5924 oc	Hill-Donnelly Information Services
2000	Victor Henry	Cole Information Services
	C Henry	Cole Information Services
	148TH ST INTS	Cole Information Services
1991	Lake Clarkson	NYNEX Information Resource Company
	Reed Merrick A	NYNEX Information Resource Company
1983	Lake Clarkson	New York Telephone
1976	Carter Viola	New York Telephone
1970	Carter Viola	New York Telephone
1967	Barcia Mauro	New York Telephone
1962	Palmieri Armando	New York Telephone Directory
1934	Palmeri Michl jr lab	R. L. Polk & Co.
	Yenoll Alf clk	R. L. Polk & Co.
	Yenoll Dominick clk	R. L. Polk & Co.
	Yenoll Louis Agnes firemn	R. L. Polk & Co.
	Yenoll Mary	R. L. Polk & Co.
	CAvalieri Frank Caroline	R. L. Polk & Co.
	Palmeri Michl Jonny lab	R. L. Polk & Co.

### 147-25 97TH AVE

<u>Year</u>	<u>Uses</u>	<u>Source</u>
1950	VACCARO GILES A	New York Telephone

### 147-26 97TH AVE

<u>Year</u>	<u>Uses</u>	<u>Source</u>
1950	HYATT RUBEN	New York Telephone
	COHEN LAWRENCE	New York Telephone

### 147-28 97TH AVE

<u>Year</u>	<u>Uses</u>	<u>Source</u>
1950	SAVARESE LOUIS J	New York Telephone
	SAVARESE ROBT F	New York Telephone
	JOHNSON CHAS C	New York Telephone

### 147-29 97TH AVE

<u>Year</u>	<u>Uses</u>	<u>Source</u>
1950	VAHAMONDE ISABEL V	New York Telephone
	MIRO EDW	New York Telephone
	EISENBRANDT AUGUST H	New York Telephone

## FINDINGS

### 147-32 97TH AVE

<u>Year</u>	<u>Uses</u>	<u>Source</u>
1950	KAXHN HERMAN H	New York Telephone
	BERNSTEIN PEARL	New York Telephone

### 147-33 97TH AVE

<u>Year</u>	<u>Uses</u>	<u>Source</u>
1950	FELDMAN SAM	New York Telephone
	ROSENBLUTH STANLEY L	New York Telephone

### 147-34 97TH AVE

<u>Year</u>	<u>Uses</u>	<u>Source</u>
1950	GROSS SIGMUND	New York Telephone

### 147-35 97TH AVE

<u>Year</u>	<u>Uses</u>	<u>Source</u>
1950	S	New York Telephone

### 147-36 97TH AVE

<u>Year</u>	<u>Uses</u>	<u>Source</u>
1950	FANTUCCHIO THOS J	New York Telephone
	PENTA MICHL G	New York Telephone

### 147-37 97TH AVE

<u>Year</u>	<u>Uses</u>	<u>Source</u>
1950	SCIBELLI JENNIE V MRS	New York Telephone

### 147-41 97TH AVE

<u>Year</u>	<u>Uses</u>	<u>Source</u>
1950	NEUFELD EUGENE	New York Telephone

### 147-42 97TH AVE

<u>Year</u>	<u>Uses</u>	<u>Source</u>
1950	DALON NELLIE	New York Telephone

### 147-43 97TH AVE

<u>Year</u>	<u>Uses</u>	<u>Source</u>
1950	SCHLESINGER WM	New York Telephone
	WEIDENBAUM PHILIP	New York Telephone



## FINDINGS

### 147-44 97TH AVE

<u>Year</u>	<u>Uses</u>	<u>Source</u>
1950	CAVALIERE FRANK	New York Telephone

### 97TH ST

#### 14742 97TH ST

<u>Year</u>	<u>Uses</u>	<u>Source</u>
1934	Klass Dorothy sec treas Klass Hdw Co Inc	R. L. Polk & Co.
	Klass Louis Ida pres Klass Hdw Co Inc	R. L. Polk & Co.

### SUTPHIN BLVD

#### 9701 SUTPHIN BLVD

<u>Year</u>	<u>Uses</u>	<u>Source</u>
1970	Stsiano & Sons movg & storg	New York Telephone
	Staiano & Sons Inc movrs	New York Telephone
	Jamaica Moving & Storage Co	New York Telephone
1967	Staiano & Sons Inc movrs	New York Telephone
	Staiano & Sons movg & stors	New York Telephone
	Jamaica Moving & Storage Co	New York Telephone
1962	JAMAICA MOVING & STORAGE CO	New York Telephone Directory
	Staiano & Sons movg & Storg	New York Telephone Directory
	STAIANO & SONS INC movrs	New York Telephone Directory
1945	Staiano & Sons movrs	New York Telephone
1934	Bessey Ira F Gertrude C real est	R. L. Polk & Co.

#### 9711 SUTPHIN BLVD

<u>Year</u>	<u>Uses</u>	<u>Source</u>
2005	Metal Recyclers	Hill-Donnelly Information Services
1991	Schwartz Howard	NYNEX Information Resource Company
	Schwartz Herman H Inc	NYNEX Information Resource Company
1983	Schwartz Herman H Inc	New York Telephone
	Gramercy Plaza Inc	New York Telephone
1976	Gramercy Plaza Inc	New York Telephone
1970	Schwartz Herman H Inc	New York Telephone
	Gramercy Plaza Inc	New York Telephone
	Len Clark Co	New York Telephone
1967	Schwartz Herman H Inc	New York Telephone
1962	Schwartz Herman H Inc	New York Telephone Directory

## FINDINGS

### 9715 SUTPHIN BLVD

<u>Year</u>	<u>Uses</u>	<u>Source</u>
2005	Boulevard Auto Parts is	Hill-Donnelly Information Services
2000	A&L Used At Parts	Cole Information Services
	Agnello Auto Prts	Cole Information Services
1991	A & L Auto Glass	NYNEX Information Resource Company
	A & L RELIABLE USED AUTO PARTS	NYNEX Information Resource Company
1983	A & L Auto Wrecking	New York Telephone
1962	Hogans Body Wks	New York Telephone Directory
	Weinstein Nate apprsr	New York Telephone Directory

### 9716 SUTPHIN BLVD

<u>Year</u>	<u>Uses</u>	<u>Source</u>
2005	Bans Towing Svc i s	Hill-Donnelly Information Services
2000	Bens Towing Svce	Cole Information Services
1991	Alston Frame & Axle Corp	NYNEX Information Resource Company
1983	Alston Frame B Axle Corp	New York Telephone
	Alston Frame & Axle	New York Telephone
1962	Corona Auto Painting Co	New York Telephone Directory

### 9717 SUTPHIN BLVD

<u>Year</u>	<u>Uses</u>	<u>Source</u>
1976	Jamaica Tobacco Inc cgr div	New York Telephone

### 9720 SUTPHIN BLVD

<u>Year</u>	<u>Uses</u>	<u>Source</u>
2005	Associated Auto Radiator Inc	Hill-Donnelly Information Services
	Cross Town Radiator Inc	Hill-Donnelly Information Services
	Premier Radiator I s	Hill-Donnelly Information Services
	Tri US Auto Radiator Works Inc	Hill-Donnelly Information Services
	U Haul Co Is	Hill-Donnelly Information Services
2000	Tri United States At Rdtr Wks	Cole Information Services
1991	AAA Auto Radiator Svce	NYNEX Information Resource Company
	AAA Auto Radiator Svce	NYNEX Information Resource Company
	Portugese Soccer Club	NYNEX Information Resource Company
	Tri Us Auto Radiator Works Inc	NYNEX Information Resource Company
	Tri Us Auto Radiatr Wks Inc	NYNEX Information Resource Company
1983	AAA Auto Radiator Svce	New York Telephone
	AAA Auto Radiator Svce	New York Telephone
	Portuguese Soccer Club	New York Telephone



## FINDINGS

<u>Year</u>	<u>Uses</u>	<u>Source</u>
1983	Tri Us Auto Radiator Works Inc	New York Telephone
	Tri Us Auto Radiatr Wks Inc	New York Telephone
1976	AAA Auto Radiator Svce	New York Telephone
	AAA Auto Radiator Svce	New York Telephone
	Jamaica Portuguese Soccer Club	New York Telephone
1967	JAMAICA FUEL OIL & SVGE CO INC	New York Telephone
	Jamoco Fuel Oil	New York Telephone
1962	Jamoco Air Conditioning Corp	New York Telephone Directory
	Jamoco Fuel Oil	New York Telephone Directory
	JAMAICA FUEL OIL & SVCE CO INC	New York Telephone Directory
	Jamoco Engrnrng Div Jamaica Fuel Oil & Svce Co	New York Telephone Directory

### 9726 SUTPHIN BLVD

<u>Year</u>	<u>Uses</u>	<u>Source</u>
2005	John Dougherty PC is	Hill-Donnelly Information Services
2000	John Dougherty PC	Cole Information Services
1991	Jamaica Brake & Clutch	NYNEX Information Resource Company
1983	Jamaica Brake & Clutch	New York Telephone
	Jamaica Brake & Clutch	New York Telephone
	Atzco Tool Co	New York Telephone
1976	Jamaica Brake & Clutch	New York Telephone
	Jamaica Brake & Clutch	New York Telephone
	Atzco Tool Co	New York Telephone
1970	Jamaica Brake & Clutch	New York Telephone
	Jamaica Brake & Clutch	New York Telephone
	Atzco Tool Co	New York Telephone
	Atzco Tool Co	New York Telephone
1967	Atzco Tool Co	New York Telephone
	Jamaica Brake & Clutch	New York Telephone
	Jamaica Brake & Clutch	New York Telephone
1962	JAMAICA BRAKE & CLUTCH	New York Telephone Directory
	Jamaica Brake & Clutch	New York Telephone Directory

### 9731 SUTPHIN BLVD

<u>Year</u>	<u>Uses</u>	<u>Source</u>
2005	Star Car Wash Of Queens	Hill-Donnelly Information Services
1991	STAR CAR WASH INC	NYNEX Information Resource Company
	Bridge Car Wash	NYNEX Information Resource Company

## FINDINGS

<u>Year</u>	<u>Uses</u>	<u>Source</u>
1970	Sutphin Fast Car Wash	New York Telephone
1967	Sutphin Fast Car Wash Inc	New York Telephone
1962	Sutphin Car Wash & Simonizing Inc	New York Telephone Directory

### 9734 SUTPHIN BLVD

<u>Year</u>	<u>Uses</u>	<u>Source</u>
2005	Jamaica Brake & Clutch	Hill-Donnelly Information Services
2000	Atzco Leasing Corp	Cole Information Services
	Atzco Lathe Rnt	Cole Information Services
1991	Atzco Leasing Corp	NYNEX Information Resource Company
	Atzco Lathe Rental Co	NYNEX Information Resource Company
1983	Atzco Leasing Corp	New York Telephone
	Atzco Lathe Rental Co	New York Telephone
	Atzco Coffee Co	New York Telephone
1976	Atzco Leasing Corp	New York Telephone
	Atzco Lathe Rental Co	New York Telephone
	Atzco Coffee Co	New York Telephone
1970	ABM Tool Co	New York Telephone

### 9744 SUTPHIN BLVD

<u>Year</u>	<u>Uses</u>	<u>Source</u>
2005	Community Family Planning	Hill-Donnelly Information Services
	Gasteria Oil Corp R	Hill-Donnelly Information Services
2000	Cmmnty Fmly Plan	Cole Information Services
1991	GASETERIA OIL CORP	NYNEX Information Resource Company
1983	Rays Liberty & Sutphin Svce Sta	New York Telephone
1970	Rays Liberty & Sutphin Svce Sta	New York Telephone
1967	Rays Liberty & Sutphin Svce Sta	New York Telephone
1962	Rays Liberty & Sutphin Svce Sta	New York Telephone Directory
1934	Met Av and Wdhvn Blvd Forest Hills	R. L. Polk & Co.

### 9851 SUTPHIN BLVD

<u>Year</u>	<u>Uses</u>	<u>Source</u>
1934	Simony Jos S Anna cigar mfr	R. L. Polk & Co.

### 9885 SUTPHIN BLVD

<u>Year</u>	<u>Uses</u>	<u>Source</u>
1939	Nogg Ola Co Inc foods	New York Telephone Company



## FINDINGS

### 97-01 SUTPHIN BLVD

<u>Year</u>	<u>Uses</u>	<u>Source</u>
1950	STAIANO & SONS MOVRS	New York Telephone

### 97-04 SUTPHIN BLVD

<u>Year</u>	<u>Uses</u>	<u>Source</u>
1950	CONCHA DNTL LABS INC	New York Telephone
	CONCHA ROBT E B	New York Telephone

### 97-15 SUTPHIN BLVD

<u>Year</u>	<u>Uses</u>	<u>Source</u>
1950	HOGANS BODY WKS	New York Telephone
	WEINSTEIN NATE APPRSR	New York Telephone

### 97-18 SUTPHIN BLVD

<u>Year</u>	<u>Uses</u>	<u>Source</u>
1950	SUTPHIN SVCE GARAGE CORP	New York Telephone

### 97-44 SUTPHIN BLVD

<u>Year</u>	<u>Uses</u>	<u>Source</u>
1950	SUTPHIN SVCE STA	New York Telephone

### SUTPHN BLVD

#### 9701 SUTPHN BLVD

<u>Year</u>	<u>Uses</u>	<u>Source</u>
1970	Jamaica Moving & Storage Co	New York Telephone
1967	Jamaica Moving & Storage Co	New York Telephone

#### 9715 SUTPHN BLVD

<u>Year</u>	<u>Uses</u>	<u>Source</u>
1967	Weinstein Nate apprsr	New York Telephone
	Hogans Body Wks	New York Telephone

#### 9744 SUTPHN BLVD

<u>Year</u>	<u>Uses</u>	<u>Source</u>
1945	Sutphin Svce Sta	New York Telephone

## FINDINGS

### **ADJOINING PROPERTY: ADDRESSES NOT IDENTIFIED IN RESEARCH SOURCE**

The following Adjoining Property addresses were researched for this report, and the addresses were not identified in research source.

<b><u>Address Researched</u></b>	<b><u>Address Not Identified in Research Source</u></b>
10109 147TH ST	2014, 2010, 2005, 2000, 1996, 1991, 1983, 1976, 1970, 1967, 1962, 1950, 1945, 1939, 1922
147-25 97TH AVE	2014, 2010, 2005, 2000, 1996, 1991, 1983, 1976, 1970, 1967, 1962, 1945, 1939, 1934, 1922
147-26 97TH AVE	2014, 2010, 2005, 2000, 1996, 1991, 1983, 1976, 1970, 1967, 1962, 1945, 1939, 1934, 1922
147-28 97TH AVE	2014, 2010, 2005, 2000, 1996, 1991, 1983, 1976, 1970, 1967, 1962, 1945, 1939, 1934, 1922
147-29 97TH AVE	2014, 2010, 2005, 2000, 1996, 1991, 1983, 1976, 1970, 1967, 1962, 1945, 1939, 1934, 1922
147-32 97TH AVE	2014, 2010, 2005, 2000, 1996, 1991, 1983, 1976, 1970, 1967, 1962, 1945, 1939, 1934, 1922
147-33 97TH AVE	2014, 2010, 2005, 2000, 1996, 1991, 1983, 1976, 1970, 1967, 1962, 1945, 1939, 1934, 1922
147-34 97TH AVE	2014, 2010, 2005, 2000, 1996, 1991, 1983, 1976, 1970, 1967, 1962, 1945, 1939, 1934, 1922
147-35 97TH AVE	2014, 2010, 2005, 2000, 1996, 1991, 1983, 1976, 1970, 1967, 1962, 1945, 1939, 1934, 1922
147-36 97TH AVE	2014, 2010, 2005, 2000, 1996, 1991, 1983, 1976, 1970, 1967, 1962, 1945, 1939, 1934, 1922
147-37 97TH AVE	2014, 2010, 2005, 2000, 1996, 1991, 1983, 1976, 1970, 1967, 1962, 1945, 1939, 1934, 1922
147-41 97TH AVE	2014, 2010, 2005, 2000, 1996, 1991, 1983, 1976, 1970, 1967, 1962, 1945, 1939, 1934, 1922
147-42 97TH AVE	2014, 2010, 2005, 2000, 1996, 1991, 1983, 1976, 1970, 1967, 1962, 1945, 1939, 1934, 1922
147-43 97TH AVE	2014, 2010, 2005, 2000, 1996, 1991, 1983, 1976, 1970, 1967, 1962, 1945, 1939, 1934, 1922
147-44 97TH AVE	2014, 2010, 2005, 2000, 1996, 1991, 1983, 1976, 1970, 1967, 1962, 1945, 1939, 1934, 1922
14714 97TH AVE	2014, 2010, 1996, 1991, 1983, 1976, 1970, 1967, 1962, 1950, 1945, 1939, 1934, 1922
14723 97TH AVE	2014, 2010, 2005, 2000, 1996, 1991, 1983, 1976, 1970, 1967, 1962, 1950, 1945, 1939, 1922
14724 97TH AVE	2014, 2010, 2005, 1996, 1970, 1967, 1962, 1950, 1945, 1939, 1934, 1922
14725 97TH AVE	2014, 2010, 1996, 1976, 1962, 1950, 1945, 1939, 1922
14725 97th Ave	2005, 2000, 1996, 1991, 1983, 1976, 1970, 1967, 1962, 1950, 1945, 1939, 1934, 1922
14726 97TH AVE	2014, 2010, 1996, 1991, 1983, 1976, 1970, 1967, 1950, 1922
14727 97TH AVE	2014, 2010, 1996, 1983, 1976, 1967, 1950, 1922



## FINDINGS

<b><u>Address Researched</u></b>	<b><u>Address Not Identified in Research Source</u></b>
14728 97TH AVE	2014, 2010, 1996, 1967, 1950, 1922
14729 97TH AVE	2014, 2010, 2000, 1996, 1991, 1983, 1976, 1970, 1967, 1950, 1939, 1922
14732 97TH AVE	2014, 2010, 1996, 1976, 1950, 1922
14733 97TH AV JAM	2014, 2010, 2005, 2000, 1996, 1991, 1983, 1976, 1967, 1962, 1950, 1945, 1939, 1934, 1922
14733 97TH AVE	2014, 2010, 1996, 1976, 1970, 1950, 1922
14734 97TH AVE	2014, 2010, 1996, 1976, 1967, 1962, 1950, 1945, 1939, 1922
14735 97TH AVE	2014, 2010, 1996, 1976, 1950, 1945, 1939, 1922
14736 97TH AV JAM	2014, 2010, 2005, 2000, 1996, 1991, 1983, 1976, 1962, 1950, 1945, 1939, 1934, 1922
14736 97TH AVE	2014, 2010, 1996, 1976, 1970, 1967, 1950, 1945, 1939, 1922
14737 97TH AV JAM	2014, 2010, 2005, 2000, 1996, 1991, 1983, 1976, 1962, 1950, 1945, 1939, 1934, 1922
14737 97TH AVE	2014, 2010, 1976, 1950, 1945, 1939, 1922
14738 97TH AVE	2014, 2010, 1996, 1983, 1950, 1945, 1939, 1922
14741 97TH AVE	2014, 2010, 2000, 1996, 1983, 1976, 1970, 1967, 1950, 1939, 1922
14742 97TH AVE	2014, 2010, 1996, 1983, 1950, 1945, 1939, 1922
14742 97th Ave	2014, 2005, 2000, 1996, 1991, 1983, 1976, 1970, 1967, 1962, 1950, 1945, 1939, 1934, 1922
14742 97TH ST	2014, 2010, 2005, 2000, 1996, 1991, 1983, 1976, 1970, 1967, 1962, 1950, 1945, 1939, 1922
14744 97TH AVE	2014, 2010, 1996, 1950, 1945, 1939, 1922
97-01 SUTPHIN BLVD	2014, 2010, 2005, 2000, 1996, 1991, 1983, 1976, 1970, 1967, 1962, 1945, 1939, 1934, 1922
97-04 SUTPHIN BLVD	2014, 2010, 2005, 2000, 1996, 1991, 1983, 1976, 1970, 1967, 1962, 1945, 1939, 1934, 1922
97-15 SUTPHIN BLVD	2014, 2010, 2005, 2000, 1996, 1991, 1983, 1976, 1970, 1967, 1962, 1945, 1939, 1934, 1922
97-18 SUTPHIN BLVD	2014, 2010, 2005, 2000, 1996, 1991, 1983, 1976, 1970, 1967, 1962, 1945, 1939, 1934, 1922
97-44 SUTPHIN BLVD	2014, 2010, 2005, 2000, 1996, 1991, 1983, 1976, 1970, 1967, 1962, 1945, 1939, 1934, 1922
9701 SUTPHIN BLVD	2014, 2010, 2005, 2000, 1996, 1991, 1983, 1976, 1950, 1939, 1922
9701 SUTPHN BLVD	2014, 2010, 2005, 2000, 1996, 1991, 1983, 1976, 1962, 1950, 1945, 1939, 1934, 1922
9711 147TH AVE	2014, 2010, 2005, 1996, 1991, 1983, 1976, 1970, 1967, 1962, 1950, 1945, 1939, 1934, 1922
9711 SUTPHIN BLVD	2014, 2010, 2000, 1996, 1950, 1945, 1939, 1934, 1922
9713 147TH AVE	2014, 2010, 2005, 1996, 1991, 1983, 1976, 1970, 1967, 1962, 1950, 1945, 1939, 1934, 1922
9713 147TH PL S	2014, 2010, 2005, 2000, 1996, 1991, 1983, 1976, 1962, 1950, 1945, 1939, 1934, 1922

## FINDINGS

### **Address Researched**

9715 147TH AVE

9715 SUTPHIN BLVD

9715 SUTPHN BLVD

9716 SUTPHIN BLVD

9717 147TH AVE

9717 147TH PL S

9717 SUTPHIN BLVD

9720 SUTPHIN BLVD

9721 147TH AVE

9723 147TH AVE

9723 147TH RD

9725 147TH AVE

9726 SUTPHIN BLVD

9731 SUTPHIN BLVD

9734 SUTPHIN BLVD

9744 SUTPHIN BLVD

9744 SUTPHN BLVD

9851 SUTPHIN BLVD

9885 SUTPHIN BLVD

### **Address Not Identified in Research Source**

2014, 2010, 2005, 1996, 1991, 1983, 1976, 1970, 1967, 1962, 1950, 1945, 1939, 1934, 1922

2014, 2010, 1996, 1976, 1970, 1967, 1950, 1945, 1939, 1934, 1922

2014, 2010, 2005, 2000, 1996, 1991, 1983, 1976, 1970, 1962, 1950, 1945, 1939, 1934, 1922

2014, 2010, 1996, 1976, 1970, 1967, 1950, 1945, 1939, 1934, 1922

2014, 2010, 2005, 1996, 1991, 1983, 1976, 1970, 1967, 1962, 1950, 1945, 1939, 1934, 1922

2014, 2010, 2005, 2000, 1996, 1991, 1983, 1976, 1967, 1962, 1950, 1945, 1939, 1934, 1922

2014, 2010, 2005, 2000, 1996, 1991, 1983, 1970, 1967, 1962, 1950, 1945, 1939, 1934, 1922

2014, 2010, 1996, 1970, 1950, 1945, 1939, 1934, 1922

2014, 2010, 2005, 1996, 1991, 1983, 1976, 1970, 1967, 1962, 1950, 1945, 1939, 1934, 1922

2014, 2010, 2005, 1996, 1991, 1983, 1976, 1970, 1967, 1962, 1950, 1945, 1939, 1934, 1922

2014, 2010, 2005, 2000, 1996, 1991, 1983, 1976, 1970, 1967, 1962, 1950, 1945, 1939, 1922

2014, 2010, 2005, 1996, 1991, 1983, 1976, 1970, 1967, 1962, 1950, 1945, 1939, 1934, 1922

2014, 2010, 1996, 1950, 1945, 1939, 1934, 1922

2014, 2010, 2000, 1996, 1983, 1976, 1950, 1945, 1939, 1934, 1922

2014, 2010, 1996, 1967, 1962, 1950, 1945, 1939, 1934, 1922

2014, 2010, 1996, 1976, 1950, 1945, 1939, 1922

2014, 2010, 2005, 2000, 1996, 1991, 1983, 1976, 1970, 1967, 1962, 1950, 1939, 1934, 1922

2014, 2010, 2005, 2000, 1996, 1991, 1983, 1976, 1970, 1967, 1962, 1950, 1945, 1939, 1922

2014, 2010, 2005, 2000, 1996, 1991, 1983, 1976, 1970, 1967, 1962, 1950, 1945, 1934, 1922



**TARGET PROPERTY: ADDRESS NOT IDENTIFIED IN RESEARCH SOURCE**

The following Target Property addresses were researched for this report, and the addresses were not identified in the research source.

**Address Researched**

14716 97th Avenue

**Address Not Identified in Research Source**

2014, 2010, 2005, 2000, 1996, 1991, 1983, 1976, 1970, 1967, 1962, 1950, 1945, 1939, 1934, 1922